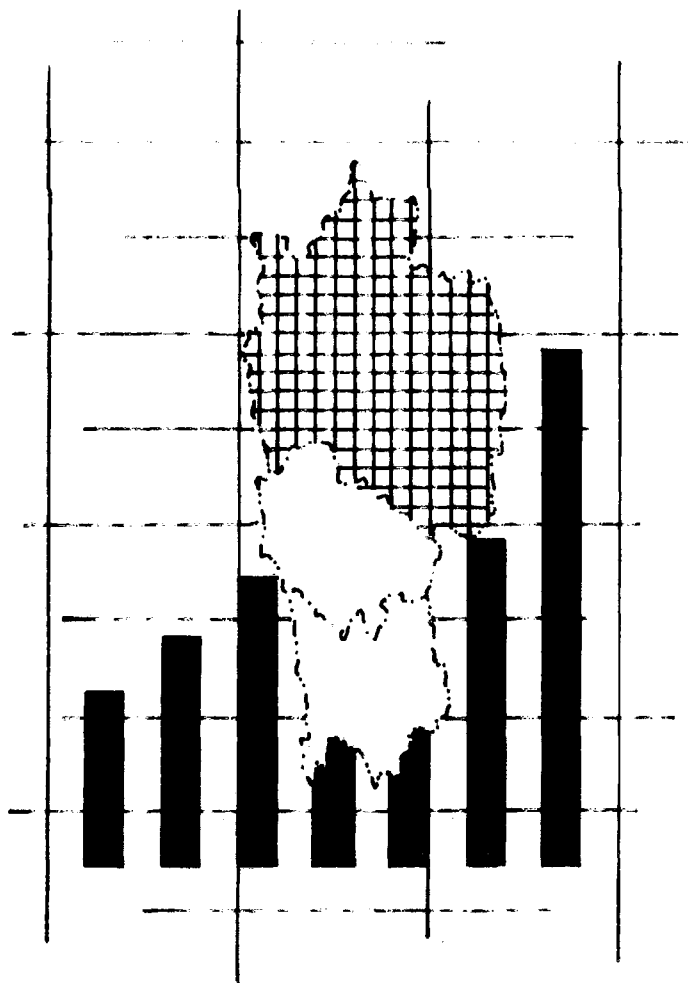


AIZAWL DISTRICT

Statistical Abstract with Socio-Economic Maps

1992



OFFICE OF THE RESEARCH OFFICER,
ECONOMICS & STATISTICS
AIZAWL DISTRICT
AIZAWL, MIZORAM

P R E F A C E

This is the first attempt to present socio-economic development of Aizawl District through charts, diagrams and maps. The publication includes statistical abstracts also. It is designed to meet the needs of the busy people - policy makers, planners, economists, Research scholars, and indeed everyone connected with implementation of developmental plans. It is hoped that the pictorial review with statistical data will improve the utility of this publication.

The salient information included herein covers upto date achievements of various major development departments of Mizoram and other data that may be of some use.

This publication represents the combined efforts of this office and the Directorate of Economics & Statistics.

Readers' suggestions and comments on this publication will be welcome and these will be kept in mind with a view to ensure that the future publications of this kind would be made useful and responsive to the readers' needs.

AIZAWL
4 Feb. 1992.

C. LALSANGLUAIA
District Research Officer,
Economics & Statistics,
Aizawl District,
Aizawl.

NIEPA DC



007273

BRIEF INTRODUCTION

Aizawl District is the largest of the 3 (three) Districts of Mizoram, the 23rd state of the Indian Union. It covers an area of 12,588 Sq. km., a little over 59.71 p.c. of the total area of the state. The total population according to 1991 census Provisional Figure is 4,75,360, 69.27 p.c. of the total population of Mizoram.

The District Headquarters is at Aizawl, the state capital of Mizoram. The capital, Aizawl, lies in the heart of the district. It has a population of 1,54,343 (Census '91-Provisional) 32.4 p.c of the total population of the district.

The Aizawl District was born with the formation of Union Territory of Mizoram by virtue of the North Eastern Areas (Re-organisation) Act, 1971 (Act. No. 81 of 1971). It was formerly known as the Sub-Division of Aizawl before the formation of the Union Territory of Mizoram. It is bounded on the north by Cachar District of Assam and Manipur State, on the south by Lunglei District of Mizoram, on the east by Burma and on the west by Tripura State and Bangladesh.

LIBRARY & DOCUMENTATION CENTRE
National Institute of Educational
Planning and Administration.
17 B. in Aurobindo Marg,
New Delhi 110016
DOC, No. 10-7278
Date 18.11.92

10-11661
310
Mik-2

C O N T E N T S

Table No.	Page
I. GENERAL	
1.1 Aizawl District at a Glance.	1
II. POPULATION STATISTICS	
2.1 Area, Population and Density.	2
2.2 Literate population by sex (1991 census)	2
2.3 Percentage of Literate to Total Population.	2
2.4 Ranking of Mizoram District in terms of Area.	3
2.5 District-wise Area & Population (1991 census)	3
2.6 Decennial Growth Rate of population.	3
2.7 Decennial Growth of population 1981 -1991.	4
2.8 Block wise population of Aizawl District (1991 census).	4
2.9 City/Towns with population 1991 census in Aizawl District.	5
2.10 Block statistics.	5
III. AGRICULTURE STATISTICS	
3.1 Productivity per Hectare. (M.T.)	6
3.2 Fertilizer consumption.	6
3.3 Area and Production of principal crops during 1985 -1991.	6
3.4 Consumption of Fertilizer in (M.T.) of Aizawl District.	8
3.5 Irrigation project under Aizawl District.	8
IV. FISHERIES STATISTICS	
4.1 Fish seed distribution at 50% subsidised rate.	9
4.2 Seed Production from Departmental farm (in lakhs).	9
4.3 Financial Assistance.	9
V. VETERINARY STATISTICS	
5.1 Major Livestock population, Aizawl District.	9
5.2 Block-wise No. of Livestock (1987 census)	10-11
5.3 Number of different types of veterinary Institutions in Aizawl District.	12
VI. HEALTH STATISTICS	
5.1 Block-wise No. of Medical Institutions, Aizawl District.	12
5.2 Number of Indoor Patients treated in different Medical Institutions in Aizawl District excluding Private Hospital.	13
5.3 Number of outdoor patients treated in different Institutions in Aizawl District (Govt. Institutions).	13
5.4 Year wise No. of Death in Hospital according to causes under (Aizawl Dist.).	14
5.5 No. of Medical Personnel under Aizawl District.	14
5.6 Progress of Family Planning in Aizawl District-Sterilisation	15
5.7 No. of Indoor Patients treated in P.C. Synod Hospital	15
5.8 No. of Indoor Patients treated (Discharged Results).	15
5.9 No. of outdoor Patients treated in P.C. Synod Hospital	15

VII. VITAL STATISTICS

- 7.1 Birth & Death.

VIII. BANKING STATISTICS

- 8.1 Block-wise No. of Banks.

IX. EMPLOYMENT STATISTICS

- 9.1 No. of Employment seekers and vacancies filled up through Employment Exchange.
- 9.2 No. of Employment seekers according to academical qualification in the Distt.

IX. ARTS & CULTURE STATISTICS

- 10.1 Number of students passing out from the Department of Art & Culture during 1991.
- 10.2 Number of Cultural Programmes performed by the Department of Art & Culture during 1990.
- 10.3 Number of Modern Music Programmes by the Department of Art & Culture during 1990.
- 10.4 Number of Grants in-aid given to non-official voluntary organisations by the Department of Art & Culture during 1990---91.
- 10.5 Number of Books Published and reprinted by Tribal Research Institute, Department of Art & Culture during 1990.

XI. POLICE STATISTICS

- 11.1 No. of Police Station, Out Post and Beat Houses in Aizawl District.
- 11.2 No. of cases pending, filed and disposed in the District.
- 11.3 Incidence of Murder, theft and Robbery etc. in Aizawl District.
- 11.4 Strength of Police Force in Aizawl District.
- 11.5 Incidence of Fire Attended by Fire Brigade in Aizawl City during the last 5 yrs.

XII. TAXATION STATISTICS

- 12.1 Tax Revenue collection.

XIII. FOREST STATISTICS

- 13.1 Classification of Forest.
- 13.2 Plantation year-scheme Distribution, Aizawl District.

XIV. EDUCATION STATISTICS

- 14.1 Enrolment of No. of Teachers in Aizawl District 1991.

XV. SOCIAL WELFARE STATISTICS

- 15.1 Name of Reformation/Rehabilitation and charity centres in Aizawl District

XVI. SERICULTURE STATISTICS

- 16.1 Name of Sericulture farm/centres and location in Aizawl District.

XVII. POWER & ELECTRICITY STATISTICS

- 17.1 Villages electrified in Aizawl District (Block-wise) as on July 1991.
- 17.2 Category wise No. of consumers and energy consumption in Aizawl District.
- 17.3 Year-wise No. of villages and towns Electrified in Aizawl District.
- 17.4 Name of completed and on going Scheme/Project

XVIII. Aizawl City at a Glance**29—34****XIX. MISCELLANEOUS**

19.1	Vehicles in Aizawl District.	34
19.2	Govt. Vehicles registered and plying on the road.	35
19.3	Govt. Employees 1985 and 1990	35
19.4	City/Town with population (Block-Wise).	36
19.5	Growth rates of population from 1971 -1991	36
19.6	Density of population, Mizoram 1901---1991	37
19.7	Famous Historial places in Mizoram	37—39
19.8	No. of Tourist during the year 1990 -91	39
19.9	Places of interest/Tourist Attraction.	39
19.10	IB/Rest House outside Aizawl city with location.	40 - 41
19.11	Seizure of Liquor & Drugs for the last 5 years in Aizawl District.	42—43
19.12	Legal services.	44
19.13	Fresh/Renewal of Arms Licenses etc.	44
19.14	Innerline passes issued during the year 1990.	45
19.15	No. of Telephone connection in Aizawl District as on 31. 3. 91	45
19.16	Post Office/Sub-Post Office/Head Post Office etc. within Aizawl District for the last five years.	45
19.17	No. of Industries in Aizawl District.	46
19.18	Different types of co-operative societies in Aizawl District.	47
19.19	No. of Contractors.	47
19.20	Achievements made by DRDA, Aizawl District under National poverty alleviation programmes.	48
19.21	Achievement of Soil & Water Conservation Department during 1990—91	48—49

XX MAPS/DIAGRAMS

1. Administrative Map of Mizoram
2. Mizoram Assembly Constituencies with No. of voters.
3. Average Rainfall
4. Block-Wise Population
5. Consumption of Fertilizers
6. Fish ponds
7. Veterinary Facilities
8. Medical Institutions
9. Death-by Cancer & Malaria
10. Banks
11. Grid Map of Mizoram
12. Villages Electrified
13. Population of Aizawl city since 1951
14. Routes covered by MST
15. Villages and Distance from Aizawl-Zawlnuam Block
16. Villages & Distance from Aizawl-W. Phaileng Block
17. Villages & Distance from Aizawl-Tlangnuam & Reiek Block
18. Villages & Distance from Aizawl-Thingdawl Block
19. Villages & Distance from Aizawl Darlawn Block
20. Villages & Distance from Aizawl-Thingsulthliah & Aibawk Block
21. Villages & Distance from Aizawl-Serchhip Block
22. Villages & Distance from Aizawl-Ngopa Block
23. Villages & Distance from Aizawl Khawzawl Block
24. Villages & Distance from Aizawl E. Lungdar Block.

I GENERAL**1.1 AIZAWL DISTRICT AT A GLANCE**

Sl. No	Items	Unit	Total
1.	Area	Sq. Km.	12,588
2.	Administrative Sub-Division	No.	4
3.	Rural Development Block	No.	12
4.	Towns 1991	No.	18
5.	Villages 1991	No.	345
6.	Total Population 1991 Census (Provisional)	No.	4,75,360
7.	Total Males 1991 Census (provisional)	No.	2,46,465
8.	Total Females 1991 Census (provisional)	No.	2,28,895
9.	Urban Population 1991 Census (provisional)	No.	2,58,849
10.	Rural Population 1991 Census (provisional)	No.	2,16,511
11.	Literate Persons 1991 Census (provisional)	No.	3,43,630
12.	Percent of Literacy 1991 Census (provisional)	P.C.	72,28
13.	Density of Population per Sq. Km. . . . (1991 census Provisional)	No.	38
14.	Government Hospitals	No.	4
15.	Primary Health Centres	No.	24
16.	Sudsiary Health Centres	No.	17
17.	Community Health Centres	No.	3
18.	Beds in Government Hospital	No.	487
19.	High School	No.	144
20.	Middle School	No.	354
21.	Primary School	No.	659
22.	Teachers in School Education	No.	5,858
23.	Students in School Education 1990-91	No.	1,14,667
24.	Veterinary Hospital & Dispensaries	No.	40
25.	Rural Animal Health Centre	No.	88
26.	Banks	No.	61
27.	Area under Rice 1990 -91	Ha.	37,384
28.	Production of Rice 1990 -91	M.T.	51,166
29.	Police Station 1990-91	No.	18
30.	Co-operative Societies 1990 -91	No.	582
31.	Area Under Forest Plantation 1990-91	Ha.	3,390
32.	Small Scale Industries 1990-91	No.	383

II POPULATION STATISTICS

2.1 AREA, POPULATION AND DENSITY (1991 Census (Provisional))

Sl. No.	State/District	Area in Sq. km.	Population	Density per Sq. km.
1	2	3	4	5
1.	Mizoram	21,081	6,86,217	33
2.	Aizawl Dist.	12,588	4,75,360	38

2.2 LITERATE POPULATION BY SEX 1991 CENCUS (Provisional)

State/District	Total Population			Literate Population		
	Person	Male	Female	Person	Male	Fernale
1	2	3	4	5	6	7
Mizoram	6,86,217	3,56,672	3,29,545	4,62,246	2,50,962	2,11,284
Aizawl Dist.	4,75,360	2,46,465	2,28,895	3,43,630	1,83,436	1,60,194

2.3 LITERACY PERCENTAGE (1991 Census Provisional)

State/District	MALE	FEMALE	TOTAL
1	2	3	4
Mizoram	84.06	78.09	81.23
Aizawl Dist.	89.77	84.11	87.04

2.4 RANKING OF MIZORAM DISTRICT IN TERMS OF AREA

State/ District	Area in Sq. km.	Proportion to total area of the state.	Ranking of District.
Mizoram	21,081	100%	—
Aizawl District	12,588	59.71%	1
Lunglei District	4,536	21.52%	2
		18.77%	3

POPULATION 1991 CENSUS (Provisional)

Population	Village inhabited	Density per Sq. km.
3	4	5
6,86,217	701	33
4,75,360	345	38
1,11,209	159	24
99,648	197	25

2.6 DECENIAL GROWTH RATE OF POPULATION

State/ District	1981 to 1991 (Provi.)	1971 to 1981
1	2	3
Mizoram	38.98	48.55
Aizawl Dist.	39.47	48.76
Lunglei Dist.	28.55	39.23
Chhimituipui Dist.	50.03	61.44

2.7 DECENIAL GROWTH OF POPULATION 1981--1991

State/ District	Population in 1981	Population in 1991 (Provisional)	Decenial growth rate (percentage) 1981--1991 (Provisional)
1	2	3	4
Mizoram	4,93,757	6,86,217	38.98
Aizawl District	3,40,826	4,75,360	39.47

2.8 BLOCK-WISE POPULATION OF AIZAWL DISTRICT 1991 CENSUS (Provisional)

Sl. No.	Block	Population	Male	Female
1.	2	3	4	5
1.	Tlangnuam	1,70,045	88,920	81,125
2.	W. Phaileng	21,446	11,791	9,655
3.	Khawzawl	50,098	25,441	24,657
4.	Reiek	12,093	6,318	5,755
5.	Aibawk	14,344	7,392	6,952
6.	Darlawn	20,940	10,566	10,374
7.	E. Lungdar	32,251	16,109	16,142
8.	Zawlnuam	30,743	15,790	14,953
9.	Thingsulthliah	27,086	14,262	12,824
10.	Serchhip	29,947	15,408	14,539
11.	Ngopa	22,045	11,390	10,655
12.	Thingdawl	44,322	23,078	21,244
	TOTAL	4,75,360	2,46,465	2,28,895

**2.9 CITY/TOWNS WITH POPULATION 1991 CENSUS PROVISIONAL
IN AIZAWL DISTRICT**

		Total	Male	Female
1.	Aizawl City	1,54,343	79,963	74,380
2.	Champhai Town	20,808	10,532	10,276
3.	Serchhip "	13,680	6,948	6,732
4.	Kolasib "	13,469	6,858	6,611
5.	Saitual "	8,402	4,217	4,185
6.	Khawzawl "	7,099	3,535	3,564
7.	Vairengte "	5,627	3,001	2,626
8.	N. Kawnpui "	5,299	2,650	2,649
9.	Thenzawl "	4,501	2,273	2,228
10.	Darlawn "	3,606	1,817	1,789
11.	Mamit "	3,545	1,805	1,740
12.	Sairang "	3,532	1,920	1,612
13.	Zawnuam "	3,455	1,775	1,680
14.	N. Vanlaiphai "	2,820	1,389	1,431
15.	Bairabi "	2,424	1,293	1,131
16.	Biate "	2,331	1,163	1,168
17.	Khawhai "	2,100	1,059	1,041
18.	Lengpui "	1,808	921	887

2.10 BLOCK STATISTICS

Sl. No.	Name of Block	Year of opening	Area covered in Sq. Km.	(1991 Census) Provisional		Density of population per Sq. km. 1991 Census (Provl.)	Decennial population growth rate 1981-91 (provl.)
				No. of TOWNS	Village		
1	2	3	4	5	6	7	8
1.	Zawnuam	1974	1125	2	45	27	25.77
2.	W. Phaileng	1974	1254	—	30	17	27.37
3.	Reiek	1974	844	1	24	14	10.21
4.	Tlangnuam	1974	600	2	18	283	81.34
5.	Thingdawl	1974	1526	4	32	29	25.38
6.	Darlawn	1974	712	1	28	29	15.91
7.	Aihawk	1974	582	—	23	25	22.90
8.	Serchhip	1974	700	2	16	43	27.83
9.	Thingsulthliah	1974	898	1	25	30	31.24
10.	Ngopa	1974	1505	—	28	15	5.20
11.	Khawzawl	1974	1394	3	37	36	39.91
12.	E. Lungdar	1974	1450	2	39	22	11.65
AIZAWL DISTRICT :			12,588	18	345	38	39.47

III. AGRICULTURE STATISTICS

3.1 PRODUCTIVITY PER HECTARE (M.T.)

PADDY	1985-86	86-87	87-88	88-89	89-90	90-91
1. Jhum	1.43	1.51	1.06	0.92	0.99	1.01
2. WRC	1.09	2.20	1.36	1.65	1.59	2.14
3. Pulses	0.36	1.08	1.29	1.34	1.95	1.36
4. Maize	0.76	1.63	2.09	1.78	1.35	1.74

3.2 FERTILIZER CONSUMPTION

1985-86	=	65.56	MT
1986-87	=	134.70	„
1987-88	=	203.66	„
1988-89	=	129.93	„
1989-90	=	407.61	„

3.3 AREA & PRODUCTION OF PRINCIPAL CROPS DURING 1985-91

Sl. No.	Name of Crops	1985-86		1986-87	
		Area in (Ha)	Production (in MT)	Area in (Ha)	Production (in MT)
1	2	3	4	5	6
1.	PADDY				
a)	Jhum	30,980	44,345	25,286.50	38,273
b)	WRC	7,737	8,443	7,704	16,960
	TOTAL :	38,717	52,788	32,991	55,233
2.	MAIZE	3,064	2,320	2,683	4,373
3.	PULSES	2,322	841	780	845
4.	COTTON	805	330	883	540
5.	SUGARCANE	505	1,812	556	4,984
6.	TOBACCO	388	362	386	627
7.	CHILLIES (Bird eye)	2,401	2,001	2,081	2,913
8.	GINGER	1,483	6,148	1,054	6,132
9.	POTATO	152	513	109	750
10.	SWEET POTATO	264	851	262	1,482
11.	TOPIOCA	NIL	NIL	39	96
12.	GARLIC	NIL	NIL	NIL	NIL
13.	ONION	NIL	NIL	NIL	NIL
14.	HORTI FRUITS	759	4,073	1,958	10,126
15.	HORTI VEGETABLES	364	856	1,457	5,160
16.	OIL SEEDS	2,725	1,136	874	1,000

1987-88		1988-89		1989-90		1990-91	
Area in (Ha)	Production (in MT)	Area in (Ha)	Production (in MT)	Area in (Ha)	Production (in MT)	Area in (Ha)	Production (in MT)
7	8	9	10	11	12	13	14
24,781	26,191	25,391	23,397	27,254	27,046	25,647	26,014
8,564	11,681	10,324	17,051	11,390	18,132	11,737	25,152
33,345	37,872	35,725	40,388	38,644	45,178	37,384	51,166
2,616	5,471	3,874	6,889	4,764	6,424	5,154	8,973
1,480	1,910	1,688	2,261	2,346	4,576	1,113	1,518
927	135	241	130	296	1,001	862	381
982	2,639	449	5,794	966	7,006	418	1,760
555	523	544	529	773	559	773	684
2,133	3,126	1,820	1,767	2,055	2,809	1,925	816
1,143	4,211	1,127	7,746	1,665	9,566	2,301	10,261
165	750	200	1,500	223	1,798	203	614
222	1,850	275	442	268	911	326	1,615
42	191	51	276	319	761	86	1,118
NIL	NIL	NIL	NIL	NIL	NIL	82	63
NIL	NIL	NIL	NIL	NIL	NIL	NIL	NIL
2,689	12,928	3,607	22,605	5,814	25,129	6,529	29,185
1,290	7,364	1,389	5,931	3,873	16,453	3,075	33,064
1,179	1,241	2,222	1,671	3,415	2,216	4,595	6,281

3.4 CONSUMPTION OF FERTILIZERS (IN MT) OF AIZAWL DISTRICT

YEAR	NITROGEN	PHOSPHATE	POTASSIUM	TOTAL
1985—86	36.54	27.28	1.74	65.56
1986 -87	68.72	59.99	5.99	134.70
1987—88	100.66	87.64	15.36	203.66
1988 -89	59.81	63.29	6.84	129.93
1989—90	169.68	178.60	59.33	407.61

3.5 IRRIGATION PROJECT UNDER AIZAWL DISTRICT (Flow Irrigation)

Sl. No	Name of Project	Location/Village
1.	Thuhruk Minor Irrigation	Serchhip
2.	Luntui Minor Irrigation	Serchhip
3.	Kawrthindeng Minor Irrigation	Bilkhawthlir
4.	Chawnpui Minor Irrigation	Bilkhawthlir
5.	Thingthelh Minor Irrigation	Bilkhawthlir
6.	Tuikhurlui Minor Irrigation	Bilkhawthlir
7.	Kharzawl Minor Irrigation	Bilkhawthlir
8.	Biak in lui Minor Irrigation	Bilkhawthlir
9.	Lungzawnzau Minor Irrigation	Bilkhawthlir
10.	Zotuilui Minor Irrigation	Hnahlan
11.	Lailiphai Minor Irrigation	Hnahlan
12.	Sihmit Minor Irrigation	Leisen (Bulfek)
13.	Khuailui Minor Irrigation	Sesih
14.	Dandiai Minor Irrigation	Khawzawl
15.	Tuithil Minor Irrigation	Ngopa
16.	Chamdur Minor Irrigation	Sihphir
17.	Darlak Minor Irrigation	Mamit
18.	Saitluk Minor Irrigation	Tut valley
19.	Tuilum Minor Irrigation	Tut valley
20.	Chhawrtui Minor Irrigation	Tut valley
21.	Sunhluzawl Minor Irrigation	Khawhnai
22.	Dilzawl Minor Irrigation	Saithah
23.	Herhsezawl Minor Irrigation	Lallen

LIFT IRRIGATION

1.	Buhchangphai Lift Irrigation Project	Buhchangphai
2.	Saikhumpui Lift Irrigation Project	Vaphai
3.	Chitephai Lift Irrigation Project	Vairengte
4.	Phaizau Lift Irrigation Project	Hruaikawn
5.	Thenzawl Lift Irrigation Project	Thenzawl.

IV FISHERIES STATISTICS

Sl. No.	Items	YEARS				
		1986	1987	1988	1989	1990
4.1	Fish Seed Distribution at 50% subsidised rate	19.24 lakhs	20 lakhs	21 lakhs	8.150 lakhs	32.41 lakhs
4.2	Seed Production from Departmental farm (in lakhs)	4.197	4.178	5.855	5.672	1.307
4.3	Financial Assistance					
	a) No. of beneficiaries	812	384	727	108	---
	b) Amount (Rs.)	8,01,300	6,72,500	9,02,500	5,40,000	---

Source : Deputy Director, Fisheries.

V VETERINARY STATISTICS

5.1 MAJOR LIVESTOCK POPULATION AZAWL DISTRICT

Sl. No.	Name of Animal	1982 Census		1987 Census		P.C. in Aizawl District.
		Mizoram	Aizawl District	Mizoram	Aizawl District	
1.	Pigs	76188	49105	81,505	51447	63.1
2.	Cattle (crossbred & Indegenous)	48601	N.A.	50355	35207	69.9
3.	Goat	27559	18818	19668	12505	63.6
4.	Buffaloes	4331	3713	5602	4735	84.5
5.	Horses & Ponnie	1419	1234	2302	2105	91.4
6.	Sheep	882	819	799	758	94.9
7.	Mithun	1169	883	1435	1210	84.3
8.	Dogs	18441	11082	16943	10353	61.1
9.	Poultry	612788	474159	831815	537021	64.5
10.	Ducks	3518	2993	9212	7498	81.4
TOTAL		7,94,896	5,62,806	10,19,636	6,62,839	65.00

5.2 BLOCK-WISE NO. OF LIVESTOCKS (1987 CENSUS)

Sl. No.	Name of Block	CATTLE			Buffaloes	Mithun	SHEEP
		Cross-bred.	Indege-neous	TOTAL			Crossbred.
1	2	3	4	5	6	7	8
1.	Tlangnuam	3148	1601	4749	—	—	15
2.	Thingsulthliah	144	1513	1657	22	141	7
3.	Reiek	15	700	715	20	—	—
4.	Aibawk	60	1259	1319	127	113	10
5.	Serchhip	140	1578	1218	195	344	16
6.	W. Phaileng	4	842	846	36	—	—
7.	Zawlnuam	7	1975	1982	—	—	22
8.	Thingdawl	193	5063	5256	—	—	—
9.	Darlawn	37	1649	1686	—	—	—
10.	Ngopa	543	3571	4114	424	135	11
11.	Lungdar 'E'	99	4170	4269	1307	327	—
12.	Khawzawl	95	6801	6896	2604	150	5
Total		4485	30,722	35,207	4735	1210	86

SHEEP			Horses & Ponnies	PIGS			DOGS		
Indege- nous.	TOTAL	Goat		Cross- bred/ Exotic	Indege- nous.	Total	Domes- tics.	Others	Total
9	10	11	12	13	14	15	16	17	18
54	69	256	18	8980	2680	11660	1062	290	1352
10	17	517	104	1740	586	2326	288	2	290
17	17	608	17	1059	1563	2622	331	—	331
2	12	681	65	1538	348	1886	581	14	595
4	20	1094	201	2042	612	2654	574	16	590
—	—	664	—	1217	818	2035	1500	—	1500
7	29	1842	—	1137	3686	4823	743	1	744
—	—	2973	—	3441	2824	6265	1025	294	1319
2	2	1311	6	1575	926	2501	418	17	435
111	122	1194	457	1685	3273	4958	518	5	523
53	53	958	530	1307	3303	4610	796	136	932
412	417	407	707	795	4312	5107	1339	403	1742
672	758	12505	2105	26516	24931	51447	9175	1178	10353

Sl. No.	Name of Block	Poultry			Ducks			Total Livestock
		DESI	Impro- ved	Total	DESI	Impro- ved	Total	
		19	20	21	22	23	24	25
1.	Tlangnuam	58611	16789	75400	509	329	838	94,342
2.	Thingsulthliah	46010	904	46914	213	243	456	52,444
3.	Reiek	25804	209	26013	—	—	—	30,325
4.	Aibawk	20962	2957	23919	31	16	47	2,81,764
5.	Serchhip	19283	16036	35319	186	380	566	42,201
6.	W. Phaileng	10851	3	10854	—	—	—	1,05,935
7.	Zawlnuam	31912	4655	36567	1	1378	1379	47,366
8.	Thingdawl	51512	3812	55324	1942	234	2176	73,313
9.	Darlawn	46242	—	46242	—	—	—	52,183
10.	Ngopa	25252	19729	44981	167	150	317	57,225
11.	lungdar 'E'	56275	3851	60126	333	16	349	73,461
12.	Khawzawl	69662	5700	75362	1257	113	1370	94,762
	Total	4,62,376	74,645	5,37,021	4,639	2,859	7,498	6,62,839

**5.3 NUMBER OF DIFFERENT TYPES OF VETERINARY INSTITUTIONS
IN AIZAWL DISTRICT**

Period	No. of Vety Hospitals and Dispensaries.	No. of Vety Doctor Employed.	No. of Rural Animals Health Centres.	No. of V.F.A. Employed
1	2	3	4	5
1986	32	33	70	76
1987	35	33	75	86
1988	38	69	80	96
1989	40	71	86	106
1990	40	71	86	106
1991	40 (Latest)	71	88	106

VI. HEALTH STATISTICS

61 BLOCK-WISE NO. OF MEDICAL INSTITUTIONS AIZAWL DISTRICT

Sl. No.	Name of Block	Hospital	Community Health Centre.	Primary Health Centre.	Sub-Health Centre.	Sub-Centre.
1	2	3	4	5	6	7
1.	Zawlnuam	NIL	1	2	1	15
2.	W. Phaileng	NIL	—	2	—	9
3.	Reiek	—	—	2	1	9
4.	Tlangnuam	2	—	1	2	29
5.	Thingdawl	—	1	1	3	17
6.	Darlawn	—	—	2	1	16
7.	Aibawk	—	—	1	1	11
8.	Serchhip	1	—	2	1	15
9.	Thingsulthlah	—	—	2	—	12
10.	Ngopa	—	—	3	2	18
11.	Khawzawl	1	—	3	2	21
12.	E. Lungdar	—	1	3	3	23
TOTAL :		4	3	24	17	195

6.2 NUMBER OF INDOOR PATIENTS TREATED IN DIFFERENT MEDICAL INSTITUTIONS IN AIZAWL DISTRICT (Govt. Institution)

Period	No. of Indoor Patients Treated				Indoor Died.
	MALE	FEMALE	CHILDREN	TOTAL	
1	2	3	4	5	6
1985	10908	16641	—	27549	286
1986	23451	27668	—	51119	223
1987	7361	8382	—	15743	173
1988	10569	10524	—	21093	218
1989	11648	15994	10168	37810	570
1990	9313	13247	8900	31460	492
1991 upto Aug.	—	—	—	26,233	—

6.3 NUMBER OF OUTDOOR PATIENTS TREATED IN DIFFERENT MEDICAL INSTITUTIONS IN AIZAWL DISTRICT (Govt. Institutions)

Period	No. of Outdoor Patients Treated			
	MALE	FEMALE	CHILDREN	TOTAL
1	2	3	4	5
1985	161326	200451	—	361777
1986	128758	165817	—	294575
1987	129116	143823	—	272939
1988	164016	199412	—	363428
1989	110761	139129	94424	344314
1990	105153	128206	104338	337697
1991 upto Aug.	—	—	—	2,56,737

6.4 YEARWISE NO. OF DEATH IN HOSPITAL ACCORDING TO CAUSES (UNDER AIZAWL DISTRICT)

Sl. No.	Name of Diseases	1985	1986	1987	1988	1989	1990
1	2	3	4	5	6	7	8
1.	Amoebiasis	8	4	5	—	3	1
2.	Tuberculosis	12	16	4	8	9	3
3.	Meningitis	—	3	4	1	16	15
4.	Stomach Ulcer	5	8	5	—	2	7
5.	Liver Disease	6	1	2	—	3	10
6.	Viral Hepatitis	3	16	5	3	9	14
7.	Cancer	13	3	—	2	8	13
8.	Heart Diseases	6	3	6	2	15	17
9.	Burns	1	1	—	—	1	9
10.	Respiratory Disease	29	23	15	8	29	34
11.	Gasterenterities	13	3	6	1	16	11
12.	Other (Not specified)	1	—	—	—	100	183
TOTAL :		97	81	52	25	211	317

6.5 NO. OF MEDICAL PERSONNEL UNDER AIZAWL DISTRICT

Sl. No.	Particulars	1985	1986	1987	1988	1989	1990	1991
1	2	3	4	5	6	7	8	9
1.	Doctors	70	81	86	98	110	116	161
2.	Staff Nurse	108	122	134	186	204	212	312
3.	Sister	16	16	16	21	23	24	38
4.	Pharmasist	68	79	85	87	88	90	111
5.	Health Supervisor (M)	23	26	32	47	47	64	64
6.	Health Supervisor (F)	23	30	40	51	51	70	70
7.	Health Worker (M)	155	163	166	175	178	278	301
8.	Health Worker (F)	197	200	218	225	228	328	374
9.	Community Health Officer	—	21	21	21	21	29	29
TOTAL :		660	738	798	911	950	1211	1460

**6.6. PROGRESS OF FAMILY PLANNING IN AIZAWL DISTRICT.
STERILISATION**

Year	Vasectomy	Tubectomy	Total	IUD	CC Users	Oral Pill User
1985-86	30	2869	2899	1409	4104	674
1986-87	12	2697	2709	1651	3902	566
1987-88	10	3555	3565	3192	4735	413
1988-89	1	3153	3154	2100	3875	2311
1989-90	4	3577	3581	2580	1649	1412
1990-91	6	4488	4494	2555	1944	1960
TOTAL :	63	20,339	20,402	13,487	20,209	7,336

**6.7 No. of Indoor patients treated in P.C. Synod Hospital :
NO. OF IN-PATIENTS TREATED (ADMISSION) :**

PERIOD	MALE	FEMALE	CHILDREN	TOTAL
1988	1,476	2,503	2,130	6,109
1989	1,707	2,668	2,627	7,002
1990	1,608	2,687	2,700	6,995
1991 (upto Feb.)	194	321	307	822

6.8 NO. OF INDOOR PATIENTS TREATED (DISCHARGED RESULTS) :

YEAR	Cured	Im- proved	Dis- charged on request	Left against medical advice.	Abs- con- ded	Ref- ferred	Inves- tiga- tion only.	Expi- red	TOTAL
	1	2	3	4	5	6	7	8	
1988	3817	1894	93	7	19	28	62	173	6093
1989	4125	2410	120	5	22	52	99	180	7013
1990	4086	2450	108	3	16	41	106	149	6959
1991 (upto Feb.)	504	240	15	1	—	6	5	14	785

**6.9 No. of Outdoor patients treated in P.C. Synod Hospital :
NO. OF OUTDOOR PATIENTS TREATED**

PERIOD	MALE	FEMALE	CHILDREN	TOTAL
1988	5,662	10,837	5,972	22,471
1989	6,690	12,423	7,735	26,846
1990	6,502	13,446	7,173	27,121
1991 (upto Feb.)	648	1,373	707	2,728

Source : Administrative Officer, P.C. Synod Hospital, Durtlang.

7.1 VII—VITAL STATISTICS BIRTH & DEATH

	LIVE BIRTH			DEATHS		
	Male	Female	Total	Male	Female	Total
	1	2	3	4	5	6
1985	1897	1727	3624	524	426	950
1986	4316	4289	8605	982	808	1790
1987	5000	4741	9741	962	742	1704
1988	5605	5512	11117	1091	934	2024
1989	5718	5400	11118	1206	1026	2232

INFANT DEATH			MATERNAL	SITLL BIRTH		Total
Male	Female	Total	Death	Male	Female	
7	8	9	10	11	12	13
54	59	113	8	43	42	85
107	88	195	11	56	57	113
80	77	157	8	99	55	104
135	128	263	4	92	62	154
123	105	228	3	NA	NA	NA

VIII—BANKING STATISTICS
8.1 BLOCK-WISE NO. OF BANKS

Name of Blocks	State Banks	Mizoram Rural Bank	Apex Bank	Other Banks	TOTAL
1	2	3	4	5	6
1. Lokicherra	2	4	—	—	6
2. N. Thingdawl	3	5	1	—	9
3. Tlangnuam	4	5	2	2	13
4. Aibawk	—	2	—	—	2
5. E. Lungdar	—	5	—	—	5
6. Serchhip	1	4	1	—	6
7. Ngopa	—	4	—	—	4
8. Khawzawl	1	3	1	—	5
9. W. Phaileng	—	3	—	—	3
10. Reiek	1	2	—	—	3
11. Thingsulthliah	1	2	—	—	3
12. Darlawn	1	1	—	—	2
TOTAL:	14	40	5	2	61

1. LOKICHERA R.D. BLOCK

Name of Bank	Location
1. State Bank of India	Zawnuam Branch
2. State Bank of India	Mamit Branch
3. Mizoram Rural Bank	Kanmun Branch
4. Mizoram Rural Bank	Kawrthah Branch
5. Mizoram Rural Bank	Tuidam Branch
6. Mizoram Rural Bank	Kawrtethawveng Branch

2. N. THINGDAWL R.D. BLOCK

1. State Bank of India	Kolasib Branch
2. State Bank of India	Vairengte Branch
3. State Bank of India	Bairabi Branch
4. Mizoram Rural Bank	Bilkhawthlir Branch
5. Mizoram Rural Bank	N. Bukpui Branch
6. Mizoram Rural Bank	Kolasib Branch
7. Mizoram Rural Bank	Kawnpui Branch
8. Mizoram Rural Bank	N. Thingdawl Branch
9. Mizoram Co-op. Apex Bank Ltd.	Kolasib Branch

3. TLANGNUAM R.D. BLOCK

1. State Bank of India	Aizawl Branch
2. State Bank of India	Dawrpui Branch
3. State Bank of India	Bawngkawn Branch
4. State Bank of India	Mission Veng Branch
5. U.C.O. Bank	Aizawl Branch
6. Vijaya Bank	Aizawl Branch
7. Mizoram Rural Bank	Lungdai Branch
8. Mizoram Rural Bank	Sihphir Branch
9. Mizoram Rural Bank	Durtlang Branch
10. Mizoram Rural Bank	Aizawl Branch
11. Mizoram Rural Bank	Sairang Branch
12. Mizoram Co-op Apex Bank	Aizawl Branch
13. Mizoram Co-op Apex Bank	Dawrpui Branch

4. AIBAWK R.D. BLOCK

1. Mizoram Rural Bank	Aibawk Branch
2. Mizoram Rural Bank	Sialsuk Branch

5. E. LUNGDAR R.D. BLOCK

1. Mizoram Rural Bank	E. Lungdar Branch
2. Mizoram Rural Bank	N. Vanlaiphai Branch
3. Mizoram Rural Bank	Sialhawk Branch
4. Mizoram Rural Bank	Bungzung Branch
5. Mizoram Rural Bank	Khawbung Branch

6. SERCHHIP R.D. BLOCK

1. State Bank of India	Serchhip Branch
2. Mizoram Rural Bank	Bungtlang Branch
3. Mizoram Rural Bank	Thenzawl Branch
4. Mizoram Rural Bank	Serchhip Branch
5. Mizoram Rural Bank	Chhingchhip Branch
6. Mizoram Co-op Apex Bank	Serchhip Branch

7. NGOPA R.D. BLOCK

1. Mizoram Rural Bank	Ngopa Branch
2. Mizoram Rural Bank	N.E. Bualpui Branch
3. Mizoram Rural Bank	Suangpuilawn Branch
4. Mizoram Rural Bank	Phuaibuang Branch

8. KHAWZAWL R.D. BLOCK

1. State Bank of India	Champhai Branch
2. Mizoram Rural Bank	Khawzawl Branch
3. Mizoram Rural Bank	Khawhai Branch
4. Mizoram Rural Bank	Kawlkulh Branch
5. Mizoram Co-op Apex Bank	Champhai Branch

9. W. PHAILENG R.D. BLOCK

1. Mizoram Rural Bank	W. Phaileng Branch
2. Mizoram Rural Bank	Phuldungsei Branch
3. Mizoram Rural Bank	Tuipuibari Branch

10. REIEK R.D. BLOCK

1. State Bank of India	Lengpui Branch
2. Mizoram Rural Bank	Reiek Branch
3. Mizoram Rural Bank	Rawpuichhip Branch

11. THINGSULTHLIAH R.D. BLOCK

1. State Bank of India	Saitual Branch
2. Mizoram Rural Bank	Thingsulthliah Branch
3. Mizoram Rural Bank	Tlungvel Branch

12. DARLAWN R.D. BLOCK

1. State Bank of India	Darlawn Branch
2. Mizoram Rural Bank	Khawruhlian Branch

IX—EMPLOYMENT STATISTICS**9.1 No. of employment seekers and vacancies filled up through Employment Exchange**

Period	No. of Employment seekers in the live register	No. of registered employment seekers			No. of vacancies	
		Place in Employment			Notified	Filled up
		Male	Female	Total		
1	2	3	4	5	6	7
1986	22983	351	142	493	1345	493
1987	26911	741	260	1001	2031	1001
1988	28280	682	326	1008	1546	1008
1989	31010	571	398	969	1566	969
1990	26503	532	242	774	3927	774
1991	23785	161	524	685	2895	—

9.2 No. of employment seekers on the live register at the end of the year

Period	Below	Under	Matric	P.U.C.	Graduate	Post	Total
	Cl. VI	Matric				Graduate	
		Cl. VI-X					
1	2	3	4	5	6	7	8
1986	4066	9292	6783	1502	1197	143	22983
1987	6460	12072	5792	1352	1079	156	26911
1988	7007	11949	6561	1497	1101	165	28280
1989	7599	13005	7276	1704	1236	190	31010
1990	4889	11650	7156	1523	978	207	26503
1991	4303	8190	7464	1961	1725	142	23785

X. ARTS & CULTURE STATISTICS

10.1 NUMBER OF STUDENTS PASSING OUT FROM THE DEPARTMENT OF ART AND CULTURE

Sl. No.	Name of Trade	No. of students passing out during 1990
1.	Cultural Dances	40
2.	Modern Music	17
	TOTAL	57

10.2 NUMBER OF CULTURAL PROGRAMMES PERFORMED BY THE DEPARTMENT OF ART AND CULTURE DURING 1990

Sl. No.	Place of Programmes	No. of Programmes	REMARKS
1.	Within Aizawl	14	
2.	Within Mizoram but outside Aizawl	3	
3.	Outside Mizoram	9	
	TOTAL :	26	

10.3 NUMBER OF MODERN MUSIC PROGRAMMES BY THE DEPARTMENT OF ART CULTURE DURING 1990

Sl. No.	Place of Programme	No. of Programme	REMARKS
1.	Within Aizawl	13	
2.	Outside Aizawl	3	
	TOTAL :	16	

10.4 NUMBER OF GRANTS-IN-AID GIVEN TO NON-OFFICIAL, VOLUNTARY ORGANISATIONS BY THE DEPARTMENT ART & CULTURE DURING 1990—91

Sl. No.	Grant sanctioned for	No. of voluntary organisation received the Grant.	REMARKS
1.	Musical Instruments	63	
2.	Preservation of Monlits	21	
3.	Utensils	30	
4.	Cultural Costumes	66	
	TOTAL :	180	

10.5 NUMBER OF BOOKS PUBLISHED AND REPRINTED BY TRIBAL RESEARCH INSTITUTE, DEPARTMENT OF ART & CULTURE DURING 1990

1.	No. of Books published	14
2.	No. of Books reprinted	31
	TOTAL :	45

XI- POLICE STATISTICS

11.1 No of Police Station, Out Post And Beat Houses In Aizawl District

Period	No. of				
	Police Station	Out posts	Town out posts	Beat house	TOTAL
1	2	3	4	5	6
1986	16	6	4	1	
1987	17	6	4	1	
1988	18	7	4	1	
1989	18	8	4	1	
1990	18	9	4	1	
1991 (upto Feb)	18	10	4	1	

11.2 NO. OF CASES PENDING, FILED AND DISPOSED IN THE DISTRICT

Period	No. of Cases				
	Pending at the beginning	Received during the year	Total for disposal	Disposed of the year	Remanded pending
1	2	3	4	5	6
1986	—	74	575	575	199
1987	—	1055	767	767	228
1988	—	1133	811	811	508
1989	—	1333	825	825	508
1990	—	1415	959	959	456
1991 (upto Feb)	—	1664	935	263	466

11.3 INCIDENCE OF MURDER, THEFT AND ROBBERY ETC. IN AIZAWL DISTRICT

Period	NO. OF CRIME DETECTED									
	Mur-der	Da-coity	Rob-berry	Bul-glary	Theft	Rio-ting	Kidna-pping	Abduc-tion	Miscel-laneous	Total
1	2	3	4	5	6	7	8	9	10	11
1986	29	1	14	82	156	1	7	—	484	774
1987	35	3	26	97	287	—	1	—	606	1055
1988	16	1	20	118	265	2	8	—	701	1131
1989	21	12	36	129	387	2	6	—	740	1333
1990	18	5	44	194	406	—	13	—	735	1415
1991	20	8	18	219	571	—	2	1	737	1576

11.4 STRENGTH OF POLICE FORCE IN AIZAWL DISTRICT

Year	S.P.	Addl. S.P.	D.S.P.	Inspector	S.I.	A.S.I.	Head constable	Constable	Driver	IV Grade
1	2	3	4	5	6	7	8	9	10	11
1991	1	2	8	18	65	75	79	609	51	42

D.S.B.

Year	D.S.P.	Inspector	S.I.	A.S.I.	Head constable.	Constable	Driver	IV Grade.
1	2	3	4	5	6	7	8	9
1991	1	3	16	12	4	35	2	2

11.5 INCIDENCE OF FIRE ATTENDED BY FIRE BRIGADE IN AIZAWL CITY DURING THE LAST 5 (FIVE) YEARS

Year	No. of Fire attended by fire Brigade
1987	15
1988	14
1989	39
1990	24
1991	26 (upto 18. 11. 91)

LAND REVENUE & SETTLEMENT

Year	Land Revenue Collected (in Rs.)
1989—90	13,41,035.75
1990—91	10,41,807.00

XII. TAXATION STATISTICS

12.1 TAX REVENUE COLLECTION

Subjects	Reference	Units	Data
a) Sales Tax	1990	In lakhs of Rupees.	—
b) Central Sales Tax	1990	—do—	46.05
c) Revenue (tax) collected from			
(i) Professional Tax	1990	—do—	54.76
(ii) Passengers & Goods Tax	1990	—do—	31.43
(iii) P.O.L. Tax	1990	—do—	17.12
d) Entertainment Tax collected	1990	—do—	4.46
TOTAL :			153.82

XIII. FOREST STATISTICS

13.1 CLASSIFICATION OF FORESTS AREA :

MIZORAM :

1. STATE OWNED :

(a) Reserved Forests	—	6400 Sq. Km
(b) Protected Forests	—	1647 Sq. Km
(c) Wildlife Sanctuary	—	385 Sq. Km
TOTAL :		8432 Sq. Km

AIZAWL DISTRICT :

(a) Protected R/F	—	1444 Sq. Km
(b) Reverine R/F	—	4023 Sq. Km
(c) Innerline R/F	—	509 Sq. Km
(d) Roadside R/F	—	158 Sq. Km
(e) Safety and Supply R/F	—	1354 Sq. Km
TOTAL :		7488 Sq. Km

VILLAGE COUNCIL OWNED/CONTROLLED :

MIZORAM :

(a) Village Safety and Supply Reserved	—	1485 Sq. Km
(b) Unclassed Forests	—	5240 Sq. Km
TOTAL :		6725 Sq. Km

3. DISTRICT COUNCIL OWNED CONTROLLED :

MIZORAM :

(a) Protected Forests	—	NIL
(b) Reserved Forests	—	290 Sq. Km
(c) Wildlife Sanctuary (proposed)	—	145 Sq. Km
(d) Village Safety and supply reserved.	—	131 Sq. Km
TOTAL :		566 Sq. Km

13.2 PLANTATION YEAR SCHEME DISTRIBUTION :

AIZAWL DISTRICT :

Year	Protection Forestry	Scheme		Wasteland	TOTAL
		Social Forestry	Social Watch		
1	2	3	4	5	6
1985	—	3555	1688	—	5243
1986	1196	1957	3766	255	7144
1987	1073	873	1580	735	4261
1988	—	1260	1585	1570	4415
1989	680	2370	1820	1310	6180
1990	950	620	100	1720	3390
G TOTAL :	3899	10635	10539	5560	30633

**FOREST PLANTATION
MIZORAM :**

Year	Area in ha
1985	9618
1986	9706.8
1987	6785
1988	6369.5
1989	8485
1990	8420

AIZAWL DISTRICT :

Year	Area in ha
1985	5243
1986	7144
1987	4261
1988	4415
1989	6180
1990	3390

TOTAL : 30633

XIV. EDUCATION STATISTICS

14.1 ENROLMENT & NO. OF TEACHERS IN AIZAWL DISTRICT 1991

Primary School :

Management	No. of School	ENROLMENT			TEACHERS		
		Boys	Girls	Total	Male	Female	Total
Government	569	30948	20959	51907	1092	1127	2219
Deficit	59	3123	3041	6164	132	53	185
Private	31	1791	1660	3451	95	139	234
TOTAL :	659	35,862	25,660	61,522	1319	1319	2638

Middle School :

Government	55	2917	2923	5840	291	59	350
Deficit	254	11440	12715	24155	1163	339	1499
Private	45	2050	2039	4089	226	59	285
TOTAL :	354	16407	17677	34084	1680	457	2134

High School :

Government	7	760	1156	7916	61	39	100
Deficit	106	6977	7286	14263	673	128	801
Private	31	1424	1458	2882	158	28	186
TOTAL :	144	9161	9900	19061	892	195	1087

XV SOCIAL WELFARE STATISTICS

15.1 NAME OF REFORMATIO N/REHABILITATION AND CHARITY CENTRES IN AIZAWL DISTRICT

Sl.No.	Name of Institution	Run By	Location
1	2	3	4
1.	Remand Home	Social Welfare Department	Zemabawk
2.	Handicapped Training Centre (Male)	Social Welfare Department	Republic
3.	Handicapped Training Centre (Female)	Social Welfare Department	Republic
4.	Old Age Home	Social Welfare Department	Durtlang
5.	Protective Home	Social Welfare Department	Company peng, Aizawl
6.	Residential Institute and Training centre (Home for women in Distress).	Social Welfare Department	Ramhlun
7.	De-addiction Centre	Health Department	Arm veng
8.	Motherless Babies' Home	Salvation Army	Saitual
9.	Motherless Babies' Home	Salvation Army	Tuikual
10.	Blind School	Salvation Army	Kolasib
11.	Khawngaihna In	Salvation Army	Bawngkawn
12.	Synod Rescue Home	Synod Social Front	Durtlang
13.	Faith Home	Synod Social Front	Chhingchhip
14.	Agape Centre	Dawrpui Pastor Bial	Durtlang
15.	Destitute Children's Home	Zoram Evangelical Fellowship	Durtlang
16.	Mercy Home	Young Men Christian Association	Hmawngkawn
17.	Damna In	Zoram Drivers' Union	Zuangtui
18.	Orphanage Children's Home	Mizoram Hmeichhe Insuihkawn Pawl	Khatla
19.	Multiple Handicapped School	Spastic Society	Tuikhuahtlang
20.	Jeriko Khualbuk	New Life Home Society	Tuirial
21.	Social Guidance Agency	Social Guidance Agency	Vaivakawn
22.	Rescue Home	Sinner's friend	Sihphir
23.	John Saptea Halliday Memorial Rehabilitation Centre for Narcotics Abuse	Hallidays	Hermon veng, Durtlang

XVI SERICULTURE STATISTICS

16.1 NAME OF SERICULTURE FARMS/CENTRES AND LOCATIONS
IN AIZAWL DISTRICT

Sl. No.	Name of the Farm/Centre.	Location.	Area.
1.	Govt. Muga Seed Farm	Zemabawk	30 acres
2.	Govt. Eri Grainage Farm	Durtlang	30 "
3.	Govt. Muga Seed Farm	Kawnpui	35 "
4.	Govt. Eri Concentration Centre	Kolasib	15 "
5.	Govt. Mulberry Pilot Centre	Kolasib	30 "
6.	Govt. Eri Seed Farm	Bilkhawthlir	25 "
7.	Govt. Mulberry Extension Centre	Vairengte	20 "
8.	Govt. Eri Extension Centre	l engpui	20 "
9.	Govt. Mulberry Extension Centre	Aibawk	15 "
10.	Govt. Muga Farm	Muallungthu	20 "
11.	Govt. Mulberry Seed Farm	Khawzawl	35 "
12.	Govt. Mulberry Seed Farm	Rangvannual	35 "
13.	Govt. Muga Farm	Baktawng	35 "
14.	Govt. Mulberry Farm	Serchhip	20 "
15.	Govt. Mulberry Extension Centre	Saitual	20 "
16.	Govt. Mulberry Extension Centre	Darlawn	12 "
17.	Oak Tasar Seed Farm	Champhai	20 "
18.	Oak Nursery Farm	Champhai	18 "
19.	Oak Tasar Farm	Tlamsam	20 "
20.	Silk Reeling & Spinning Unit	Zemabawk	—
21.	Silk Weaving Unit	Chaltlang	3 "
22.	Village Level Centre	Zawlnuam	15 "
23.	Village Level Centre	Tlungvel	—
24.	Village Level Centre	Chhingchhip	10 "
25.	Village Level Centre	Lungdar 'E'	30 "
26.	Village Level Centre	Phullen	20 "
27.	Mulberry Extension Centre	Mamit	15 "
28.	Melrlat Jhum Control	Melriat	—

XVII. POWER AND ELECTRICITY STATISTICS

17.1 VILLAGES ELECTRIFIED IN AIZAWL DISTRICT (BLOCK-WISE)
AS ON JULY 1991

Sl. No.	Name of Blocks	No. of village in the Block (1991 census)	Village Electrified in the block.
1.	Zawlnuam	45	33
2.	West Phaileng	30	12
3.	Reiek	24	20
4.	N. Thingdawl	32	30
5.	Darlawn	28	24
6.	Tlangnuam	18	28
7.	Aibawk	23	20
8.	Serchhip	16	14
9.	Thingsulthliah	25	23
10.	Ngopa	28	8
11.	Khawzawl	37	35
12.	East Lungdar	39	25
TOTAL :		345	272

17.2 Categorywise no. of consumers and energy consumption in Aizawl District

Sl. No.	Category	1986-87		1987-88		1988-89		1989-90		1990-91	
		No. of Consumers	Energy Sold (MKWh)	No. of Consumers	Energy Sold (MKWh)	No. of Consumers	Energy Sold (MKWh)	No. of Consumers	Energy Sold (MKWh)	No. of Consumers	Energy Sold (MKWh)
1	2	3	4	5	6	7	8	9	10	11	12
1.	Domestic	12449	7.68	13807	10.83	16735	11.77	19910	12.85	21503	16.00
2.	Commercial	325	0.67	422	0.65	567	0.80	844	1.03	912	1.42
3.	Public Lighting	1	0.70	1	1.17	1	1.75	1	1.80	1	1.91
4.	Public Water Works	1	0.14	1	0.14	1	0.95	1	4.85	1	5.10
5.	Industrial (L.T.)	70	0.02	96	0.02	120	0.48	140	0.45	160	0.52
6.	Bulk Supply	10	0.27	12	0.44	14	0.52	17	0.63	20	0.77
TOTAL :		12856	9.46	14139	13.25	17438	16.27	20913	21.61	22597	25.72

17.3 YEAR-WISE NUMBER OF VILLAGES AND TOWNS ELECTRIFIED IN AIZAWL DISTRICT

Sl. No.	Year	Electrified during the year (village 1990-91)		
		Town	Village	
1	2	3	4	5
1.	1986-87	20	4	106
2.	1987-88	30	4	136
3.	1988-89	24	4	170
4.	1989-90	52	4	222
5.	1990-91	50	4	272

AIZAWL DISTRICT

17.4

Sl No.	Name of Scheme/Project	Capacity Amount
1	2	3

Completed Shemes upto 3/91**1. Hydel Generation**

(i) Serlui 'A' Minihydel Project	1.0 M.W.
(ii) Tuirivang Minihydel Project	0.3 M.W.
(iii) Tuila Microhydel Project	0.015 M.W.
(iv) Laului Microhydel Project	0.015 M.W.
(v) Laililui Microhydel Project	0.015 M.W.

2. Diesel/Thermal Generation

(i) Aizawl	2.3 M.W.
(ii) Luangmual	3.52 M.W.
(iii) Kolasib	1.05 M.W.
(iv) Darlawn	1.1 M.W.
(v) Champhai	1.846 M.W.
(vi) Khawzawl	1.056 M.W.
(vii) Saitual	0.75 M.W.
(viii) Biate	0.7 M.W.
(ix) Zawlnuam	0.506 M.W.
(x) Serchhip	1.056 M.W.
(xi) W. Phaileng	0.906 M.W.

3. Transmission & Distribution**A. Transmission**

	Length
(i) 132 KV line Aizawl to Lunglei	145 kms
(ii) 66 KV line Dullabchera to Aizawl	132 kms
(iii) 132 KV line Jeribam - Aizawl - Kumarghat (owned & maintained by N.E.E.P.L.O)	

Sub-stations

	Capacity
(i) 132 KV Aizawl Sub-Station	6.3 MVA
(ii) 132 KV Serchhip Sub-Station	2 × 6.3 MVA
(iii) 66 KV Sub-Station Zemabawk	
(iv) 66 KV Sub-Station Kolasib	
(v) 66 KV Sub-Station Vairengte	

B. Distribution

	Length
(i) 33 KV line throughout state	211 kms
(ii) 33 KV line throughout state	342.3 kms
(iii) L.T. line throughout state	512 kms
(iv) Sub-Station (Distribution)	206 nos, 65.9 MVA

C. ON GOING SCHEME/PROJECT

I. Hydel Generation	Capacity/Amount
(i) Tuipui Minihydel	0.5 MW
(ii) Maicham Minihydel	2 MW
(iii) Teirei Minihydel	1.5 MW

TRANSMISSION & DISTRIBUTION**A. TRANSMISSION**

(i) 132 KV line Zemabawk to Khawzawl	87 kms
(ii) 132 KV line Zemabawk to W. Phaileng	60 kms
(iii) 132 KV line Serchhip to E Lungdar	45 kms
(iv) 132 KV line Serchhip to Marpara	100 kms

SUB-STATIONS**CAPACITY**

(i) Augmentation of 132 KV Sub Station at Aizawl.	12.5 MVA
(ii) 66. KV Khawzawl Sub-Station	2×2.5 MVA
(iii) 66. KV Saitual Sub Station	2×6.3 MVA
(iv) 66. KV W. Phaileng Sub Station	2×2.5 MVA
(v) 66. KV E. Lungdar Sub-Station	2×2.5 MVA
(vi) 66. KV Marpara Sub-Station	2×2.5 MVA

B. DISTRIBUTION**LENGTH**

(i) 33 KV line throughout state	27 kms
(ii) 33 KV line throughout state	61 kms
(iii) L.T. Line	110 kms
(iv) Sub-Station (Distribution)	56 nos, 8.13 MVA

XVIII AIZAWL CITY AT A GLANCE

- Area of Aizawl City : 110 Sq. Km.
- Population increase in Aizawl City since 1951 Census :

Year	Male	Female	Total	Percentage Increase (Decennial)
1951	3769	3183	6950	-
1961	7630	6627	14257	105.14
1971	16245	15495	31740	122.63
1981	39305	35188	74493	134.70
1991	79963	74380	154343	107.09

- Number of Hospital with bed strength :

Government	(a) Civil Hospital	: 300 beds
	(b) T.B Hospital	: 91 "
Private	(a) P.C. Synod Hospital	: 200 "
	(b) AMSHA Hospital	: 10 "

- No. of Banks in Aizawl :

1. State Bank of India	: 4 nos.
2. U.C.O. Bank	: 1 no.
3. Vijaya Bank	: 1 no.
4. Mizoram Rural Bank	: 2 nos.
5. Mizoram Co-op. Apex Bank	: 2 nos.
6. MUCO Bank	: 1 no.

5. No. of wards (Veng) in Aizawl (1991 Census)	55
6. Electric Connection in Aizawl City	19,591
7. No. of Television and Video in Aizawl City.	
No. of Television	4950
No. of Television with Video	2595
	TOTAL : 7545

(The proportional relationship of T.V. with families (households) is 1:4.86 (say 5) i.e. 1 T.V. set is available every 5 families (approx) and that of Video is 1:9.2 i.e. 1 Video is available for every 9 families).

ENTERTAINMENT

8. CINEMA HALL IN AIZAWL CITY :

1. J.L. Cinema Hall
2. Zodin Cinema Hall
3. Zoram Theatre
4. Sulu Theatre
5. Pushpak Theatre

CHURCHES

9. NO. OF CHURCHES IN AIZAWL CITY .

1. Presbyterian Church	80
2. Mizoram Baptist Church	14
3. U.P.C.	48
4. Roman Catholic	6
5. Seventhday Adventist	6
6. Salvation Army Hall	36

10. INDUSTRIES

1. No. of Furniture Workshop	291
2. No. of Steel Fabrication	28
3. No. of Tinsmithy Workshop	9
4. No. of Motorworkshop	73

11. MISCELLANEOUS

1. No. of Registered Hotel	47
2. No. of T.V. Station	1
3. No. of Radio Station	1
4. No. of Tourist Lodge	1
5. No. of High Court	1
6. No. of Zoo	1

12. P.H.E.

1. No. of supply tanks in Aizawl city :	16
2. No. of distribution tanks in Aizawl :	500

13.

WATER SUPPLY

GREATER AIZAWL WATER SUPPLY SCHEME (1991)

Year of Commissioning	Total Amount Expenditure for the scheme	Capacity in gallons		No. of Water Connection			
		Total	Water pumping per day	Private	Govt.	Total	Public point
1	2	3	4	5	6	7	8
7th Dec. 1988	Rs. 1671.54 lakhs	24,00,000 gallons per day.	16,00,000 gallons per day.	3597 nos.	725 nos.	4322 nos.	402 nos.

SPORT & YOUTH SERVICES**INDOOR STADIUM:**

- | | |
|------------------------------------|---------------------------------|
| 1. Ramhlun Indoor Stadium | 2. Chaltlang Indoor Stadium |
| 3. Vengthar Indoor Stadium | 4. Venghlui Indoor Stadium |
| 2. Mission Veng Indoor Stadium | 6. Khatla Indoor Stadium |
| 7. Kulikawn Indoor Stadium | 8. S. Hlimen Indoor Stadium |
| 9. Durtlang Multipurpose Hall | 10. Ramthar Veng Indoor Stadium |
| 11. Govt. Higher Secondary Stadium | 12. Saron Veng Indoor Stadium |

PLAYGROUN:

- | | |
|-----------------------------|--------------------------------------|
| 1. Vaivakawn Playground | 2. Ramhlun Veng Playground |
| 3. Arm Veng Playground | 4. Zemabawk Playground |
| 5. Chaltlang Playground | 6. Govt. High School (Macdonal Hill) |
| 7. Republic Veng Playground | 8. Venghnuai Playground |
| 9. Venghlui Playground | 10. Tlangnuam Playground |
| 11. Luangmual Playground | 12. Tanhril Playground |
| 13. Durtlang Playground | |

TENNIS COURT

- | | |
|-------------------------------------|----------------------|
| 1. Bethlehem Forest Training Centre | 2. Luangmual Complex |
| 3. Tennis Court (Near State Bank) | |

POLICE:

- No. of outpost in Aizawl City (with Headquarter) = 5

SCHOOL EDUCATION:

- | | |
|---|-----|
| 1. No. of High School in Aizawl city : | 34 |
| 2. No. of Middle School in Aizawl city | 58 |
| 3. No. of Primary School in Aizawl city | 120 |

HIGHER EDUCATION:

Name of Colleges in Aizawl City :

- | | |
|-------------------------------|-----------------------------------|
| 1. Aizawl Govt. College | 2. Pachhunga University College |
| 3. Hrangbana College | 4. Zirtiri Women's College |
| 5. Aizawl North College | 6. Aizawl West College |
| 7. Aizawl Law College | 8. College of Teacher's Education |
| 9. Aizawl Theological College | |

14. AIZAWL MARKET PRICE INDEX 1991

Sl. No.	Items	Units	January	November
1.	2	3	4	5
1.	Rice (fine) (M.O.)	kg	6.00	7.50
2.	Rice (fine) (F.P.S.)	kg	3.45	3.45
3.	Rice (c) (O.M.)	kg	5.00	6.50
4.	Rice (c) (F.P.S.)	kg	2.65	2.65
5.	Rice local	kg	10.00	12.00
6.	Masur (Dal)	kg	12.00	14.00
7.	Gram (chana)	kg	10.00	10.00
8.	M. Oil	litre	40.00	40.00
9.	Rape seed oil (O.M.)	litre	24.00	40.00
10.	Rape seed oil (F.P.S.)	litre	20.00	25.00
11.	Pork	kg	45.00	50.00
12.	Beef	kg	50.00	50.00
13.	Mutton	kg	50.00	60.00
14.	Poultry	kg	50.00	60.00
15.	Fish	kg	50.00	60.00
16.	Eggs (Farm)	nos	1.25	1.25
17.	Cow (Milk) Fresh	litre	8.00	10.00
18.	Everyday (milk) 500g	nos	24.00	50.00
19.	Salt (ordinary)	kg	3.00	3.00
20.	Salt (iodized)	kg	4.00	4.00
21.	Potato	kg	5.00	7.00
22.	Onion	kg	10.00	8.00
23.	Tomato	kg	16.00	20.00
24.	Sugar (O.M.)	kg	11.00	12.00
25.	Sugar (F.P.S.)	kg	5.25	5.25
26.	Cabbage	kg	5.00	10.00
27.	K. oil (O.M.)	litre	8.00	10.00
28.	K. oil (F.P.S.)	litre	3.00	2.70
29.	Charcoal	bag	140.00	150.00

O.M. = Open Market
F.P.S. = Fair Price Shop
C = Coarse

14. VILLAGE COUNCIL-WISE POPULATION OF AIZAWL.

Sl. No.	Name of village	Year	No. of House Holds	Population		Total
				Male	Female	
1	2	3	4	5	6	7
1.	S. Hlimen	1990-91	294	1148	960	2108
2.	Melthum	--do--	126	438	408	846
3.	Saikhamakawn	--do--	168	502	426	928
4.	Tlangnuam	do--	396	1372	1270	2642
5.	Kulikawn	do--	394	1328	1258	2586
6.	Venghnuai	--do--	149	755	701	1456
7.	Thakthling	--do--	70	292	278	570
8.	Salem Veng	--do--	264	843	799	1642
9.	I. T. I.	--do--	282	892	822	1714
10.	College Veng	--do--	298	1122	1004	2126
11.	Venghlui	--do--	421	1358	1285	2643
12.	Republic	--do--	936	3468	3317	6785
13.	Mission Veng	--do--	786	2634	2486	5120
14.	Mission Vengthlang	do--	342	1338	1198	2536
15.	Khatla	do--	778	2172	2064	4236
16.	Bungkawn	--do--	820	2631	2603	5234
17.	Maubawk	do--	384	1283	1208	2491
18.	Lawipu	--do--	88	321	287	608
19.	Damveng	do--	132	436	406	842
20.	Tuikual 'S'	--do--	578	1802	1678	3480
21.	Tuikual 'N'	--do--	486	1662	1564	3226
22.	Dawrpui Vengthar	--do--	362	1380	1198	2578
23.	Dinthar	--do--	784	2335	2233	4568
24.	Vaivakawn	--do--	317	1129	1077	2206
25.	Chawnpui	--do--	286	994	974	1968
26.	Luangmual	do--	196	726	704	1430
27.	Luangmual Vengthar	--do--	168	658	636	1296
28.	Chawllhmun	--do--	294	804	779	1583
29.	Govt. Complex	--do--	223	677	731	1308
30.	Kanan	--do--	272	673	630	1303
31.	Zotlang	--do--	191	601	534	1135
32.	Hunthar	--do--	186	658	590	1248
33.	Bethlehem Veng	--do--	296	1328	1294	2622
34.	Bethlehem Vengthlang	--do--	473	1851	1783	3634
35.	Tuithlang	--do--	179	694	630	1324
36.	Sarawn Veng	do--	278	961	892	1853
37.	Armed Veng 'S'	--do--	376	2388	2254	4642
38.	Armed Veng 'N'	--do--	497	2402	2324	4726
39.	Chhinga Veng	--do--	678	2541	2397	4938
40.	Dawrpui	--do--	418	1736	1505	3241
41.	Electric	--do--	806	2758	2503	5261
42.	Zarkawt	--do--	806	2758	2503	5261
43.	Ranuthar	--do--	678	1966	1879	3795
44.	Ranhlun 'S'	--do--	542	1715	1664	3379

1	2	3	4	5	6	7
45.	Ramhlun 'N'	1990—91	818	1906	1617	3523
46.	Ramhlun Vengthar	--do--	244	917	711	1628
47.	Bawngkawn	--do--	662	1854	1838	3692
48.	Chandmary 'W'	--do--	621	1777	1469	3246
49.	Chandmary	--do--	463	1546	1418	2964
50.	Chaltlang	--do--	958	3236	3088	6324
51.	Edentharr	--do--	132	438	404	842
52.	Rangvamual	--do--	112	328	258	586
53.	Tanhril	--do--	243	794	769	1563
54.	Sakawrtuichhun	--do--	158	473	391	864
55.	Zemabawk	--do--	994	3169	2817	5986
56.	Thuampui	--do--	182	556	502	1058
57.	Durtlang	--do--	518	2968	2878	5846
58.	Zuangtui	--do--	143	429	395	824
TOTAL		:	23,649	81,921	76,173	158,094

XIX

19.1 NO. OF VEHICLES IN AIZAWL DISTRICT

PRIVATE VEHICLES

All Vehicle	Two wheelers M/Cycles Scooters	Cars Gypsy	Jeeps Jonga	Taxis	Buses	Trucks	Medium Heavy vehicles	Tractors	One Tonnes	Others
11863	3167	1199	4370	953	469	1425	—	120	—	160

GOVERNMENT VEHICLES

1472	90	99	994	—	26	203	22	2	—	4	Total
13335	3267	1298	5364	953	495	1628	22	122	—	164	

NO. OF VEHICLE AS ON AUGUST 1991

BUSES		TRUCKS	REV. DURING 1990-1991
Medium	75	42	Rs. 80/lakhs
Mini	6		
Deluxe	13		
94		42	Rs. 80/Lakhs TOTAL

19.2 NO. OF GOVT. VEHICLES REGISTERED AND PLYING ON THE ROAD IN AIZAWL DISTRICT

Period	Car/ Amb. Car	Gypsy	Bus	Jeep	Truck	M&T Scooter	Tractor	Trailer	Vehicle of all other description.	Total	Vehicle of other dis-charge plying in this Dist.	Total No. of plying in the District.
I	2	3	4	5	6	7	8	9	10	11	12	13
As on 15th Jan./91	134	284	71	827	209	117	19	-	N.A.	1661	N.A.	1661

I. 19.3 CENSUS OF GOVT. EMPLOYEES IN AIZAWL DISTRICT (Under District Offices) AS ON 31st. March. 1985.

I	Group 'A'	Male	30	Female	NIL	Total	30
	Group 'B'	Male	171	Female	10	Total	181
	Group 'C'	Male	3143	Female	1553	Total	4696
	Group 'D'	Male	1483	Female	352	Total	1835
	Total	Male	4827	Female	1915	Total	6742
II.	No. of Schedule Tribe	Male	4465	Female	1896	Total	6361
	No. of Schedule Caste	"	100	"	3	"	103
	No. of Others	"	262	"	16	"	278
	Total	"	4827	"	1915		6742

Note : Classification of Post for this compilation only are as follows:—

Group 'A' Pay Scale of Rs. 700-- 1300 and above

Group 'B' -do- Rs. 550—650

Group 'C' Pay Scale of Rs. 225-- 425

Group 'D' Pay Scale of below Rs. 200/-

2. CENSUS OF GOVERNMENT EMPLOYEES AS 31st. March, 1990

I.	Group 'A'	Male	243	Female	20	Total	263
	Group 'B'	Male	854	Female	242	Total	1090
	Group 'C'	Male	3379	Female	1826	Total	5205
	Group 'D'	Male	2188	Female	368	Total	2556
	TOTAL :	Male	6664	Female	2456		9120

II.	No. of Schedule Tribe	8705
	No. of Schedule Caste	229
	Others	185
	Total	9120

III.	No. of Chsritian	8624
	No. of Hindu	341
	No. of Muslim	51
	Others	104
	TOTAL :	9120

LIBRARY & DOCUMENTATION CENTRE

National Institute of Educational
Planning and Administration.

17-B, Sri Aurobindo Marg,

New Delhi-110016

DOC. No.

D-7273

Classification of Post for this compilation has been made in accordance with the following category:—

- Group 'A' — Pay Scale of Rs 2200-3500 & above.
 Group 'B' — Pay Scale of Rs. 2000-3500 (Gazetted)
 Group 'B' — Pay Scale of Rs. 1640 2900 (Non-Gazetted)
 Group 'C' — Pay Scale of Rs. 959-1400
 Group 'D' — Pay Scale of Rs. 800 & Below.

19.4 BLOCK-WISE NAME OF CITY AND TOWNS WITH POPULATION AIZAWL DISTRICT (1991 Census)

Sl. No.	Name of Block	Name of city/town	Population	Distance from Aizawl.
1	2	3	4	5
1.	Zawlnuam	1. Zawlnuam	3,455	321 via Silchar
		2. Mamit	3,545	219 via Phaileng
2.	W.Phaileng	NIL	NIL	
3.	Reick	Lengpui	1,808	44
4.	Tlangnuam	1. Aizawl city	1,54,343	0
		2. Sairang	3,532	26
5.	Thingdawl	1. Vairengte	5,627	132
		2. Bairabi	2,424	125
		3. Kolasib	13,469	83
		4. Kawnpui	5,299	54
6.	Darlawn	Darlawn	3,606	123/126
7.	Aibawk	NIL	—	—
8.	Serchhip	1. Thenzawl	4,501	145 via Serchhip
		2. Serchhip	13,680	112
9.	Thingsulthliah	Saitual	8,402	75
10.	Ngopa	NIL	—	—
11.	Khawzawl	1. Khawzawl	7,099	168
		2. Khawhai	2,100	201
		3. Champhai	20,808	192
12.	E.Lungdar	1. Biate	2,331	226
		2. N Vanlaiphai	2,820	162

19.5 GROWTH RATES OF POPULATION FOR 1971-81 and 1981-91

State / District	1971-81	1981-91
1	2	3
Mizoram	48.55	38.95
Aizawl	48.76	39.47

19.6 DENSITY OF POPULATION, MIZORAM : 1901-1991

Census Year	Density
1	2
1901	4
1911	4
1921	5
1931	6
1941	7
1951	9
1961	13
1971	16
1981	23
1991	33

19.7 FAMOUS HISTORICAL PLACES IN MIZORAM**1 TANTLANG**

This mountains stands at about eight kilometres from the Vaphai village on the Burma border of Mizoram. The legendary fame of this mountain rests on the deep-rooted Mizo belief that the mountain is the abode of 'Lasis', a female Spirit which looks after beasts. It was believed that when this spirit enters the heart of the hunter he achieves success in his hunting efforts.

2. LIANCHHIARI LUNGLIN TLANG :

This famous cliff is situated about 56 kilometers south of Champhai, at the western edge of the seat of Durtlang village. Lianchhiari's (daughter of a chief) deep attachment to Chawngfianga, the son of a commoner widow of the village has assumed legendary fame and provided historical importance to the cliff by its association with her.

3. MANGKHAIA LUNG :

One of the most impressive memorial 'Lung' (stones) erected a long back in the memory of Mangkhaia can be seen at the southern extremity of Champhai Town near Zote Village.

4. THASIAMA SENO NEIHNA :

Thasiamama was a handsome brave youngman who was supposed to have lived in the village Vaphai which exists even today near the much famous Tan mountain. Due to the blessing that he received from the 'Lasis' of Tan tlang he was able to hunt many guys and capture others for domesticating them. In course of time he become the proud possessor of a very large herd of domesticated guys. The story goes that these domestic guys, seeking protection from the onslaught of the tigers in that area, would climb up to the top of the rugged hillock which was on this account, known as 'Thasiamama seno neihna'.

5. MURA PUK :

Around Zote Village near Champhai six caves, more or less similar in size and shape, are found to exist in two rows. The whole group is known as Mura Puk and takes its name from a legendary story supposed to be connected with these caves. As the legend goes a gigantic eagle known as Mura used to live in this area long long back and used to prey upon human beings inhabiting in that area. But was lastly killed by chera skillfully.

6. RULCHAWM KUA

Chawmkawn, a small place near Saitual Town has assumed legendary fame connected with an extraordinary 'Rul' (snake). Even today deep into the jungle can be seen a big cave on the hill running far into the interior. People hold that this that a huge snake use to reside in this cave and by mutual arrangement with the villagers, received one human being daily as food. But is was finally killed by one courageous man by off being himself for its prey

7. KUNGAWRHI PUK :

This is a cave lying between the villages of Farkawn and Vaphai. This cave is popular due to a very beautiful girl named Kungawrhi who was dragged into this cave by the ghosts in the olden days. The cave is about 60 ft. deep.

8. LAMSIAL PUK :

This is another cave found on a steep hillside at a distance of about 10 kilometres north of Farkawn Village. It is twenty feet deep, nine feet wide and eight feet high, at a height of about 15 feet from the ground. The cave itself has not assumed any legendary association. A unique feature of the cave is a huge quantity of human bones and skulls found in it.

9. SIBUTA LUNG :

Sibuta is one of the ill famed Mizo Chiefs who fled away over a village near present Tachhip village. This is situated about twenty two kilometres away from Aizawl—Lunglei road via Thenzawl. A huge 'Lung' (stone) about 12 feet high stands here in its majestic ruggedness. This is known as Sibuta Lung.

10. FARPUK :

At a distance of about five kilometres from Farkawn village stands a huge cave called 'Far Puk' in its natural setting with lots of pine trees all round it. Kairuma, the great and popular chief of Biata was at war with Laltuaka, another popular Sailo chief. Kairuma's men held Laltuaka's sons in siege in this large cave for seven days. But a fresh water flowing into this cave enable Laltuaka's sons to continue offering effective resistance for quite sometime. The Far Puk so intimately connected with the Sailos is still remembered by them with a deep feeling of awe and grandeur for their fore-fathers.

11. SAKEL LEM :

A fairly big Lung (stone) bearing engravings of the figure of tigers on its surface with rather peculiar long mouths can be seen even today at the old site of Dunglei village. According to Mizo customs, carvings of tigers on stones indicate memorial stone of valient chief noted for their courage and hunting ability in killing tigers and other wild animals.

12. SELESIH:

Selesih was perhaps the biggest village in the whole of the Lushai Hills, before the coming of the Britishers. In view of the danger of Chin invasion many Sailo chiefs decided to make such an enormously sized village at Selesih and is now the seat of Zawlseivillage. The village did give peace and security for the whole of Mizo tribe for a long period. As it was in this village that the foundation of the power of Sailo clan was firmly established, which led to the future supremacy of the Sailo clan in Mizoram. The village was reputed to have 10 Zawlbuks with 7000 houses.

13. CHHIRPAWN:

Chhirpawm is a small place near Saitual village. It is said that a group of Mizo clans lived here in the later half of the 17th Century. The village folk once observed a festival and became completely forgetful of attending to their Jhum work. They danced and danced, drinking beer and singing songs in circle for the whole period starting from spring to the winter (harvest time). So intense was indeed the tempo and magnitude of this dance that their foot work led to the formation of a big mound of earth at the centre of the circle. This became known as Chhirpawm and still can be seen near Saitual.

14. LALLULA LUNG:

Lallula who is supposed to be the father figure of the Sailo chief is credited with great achievement of carrying out the massacre of 'Thlanrawn Pawi'. The big stone that stands with rather large inscription on at Sialhawk village was created on 1933 by the admiring Sailo chiefs to commemorate Lallula as their father-figure.

19.8 PROFORMA I

Sl. No.	No. of Tourist during the year 1990 -91		REMARKS
	Indian	Foreigner	
1	2	3	4
1.	14,755	Nil	

19.9 PROFORMA II

Sl. No.	Places of Interest/ Tourist Attraction	Location	Distance from Aizawl Town in Kms
1	2	3	4
1.	Champhai	Eastern border town	208 Kms
2.	Vantawng Falls	Near Thenzawl	135 Kms v/a Serchhip
3.	Tandil	Near Saitual	92 Kms

**19.10 I.B./REST HOUSE OUTSIDE AIZAWL CITY WITH LOCATION
FOREST DEPARTMENT REST HOUSE**

AIZAWL DIVISION:

- | | |
|----------------|----------------|
| 1. Seling | 7. Chhiahtlang |
| 2. Tlungvel | 8. Bungtlang |
| 3. Saitual | 9. Thenzawl |
| 4. Tam Dil | 10. Aibawk |
| 5. Mualpheng | 11. Sairang |
| 6. Chhingchhip | |

KOLASIB DIVISION:

- | | |
|-----------------------|----------------|
| 1. Vairengte (2 Nos.) | 4. Bilkhawthli |
| 2. Kolasib | 5. Hortoki |
| 3. Bairabi (2 Nos) | 6. Bukpui |

DARLAWN DIVISION:

- | | |
|----------------|---------------|
| 1. Darlawn | 4. Vanbawng |
| 2. Khawruhlian | 5. Phuaibuang |
| 3. Ratu | |

MAMIT DIVISION:

- | | |
|------------|------------|
| 1. Mamit | 3. Saithah |
| 2. Lengpui | 4. Teirei |

CHIAMP HAI DIVISION:

- | | |
|-------------|---------------------|
| 1. Champhai | 3. N.E. Khawdungsei |
| 2. Ngopa | |

N. VANLAIPHAI DIVISION:

- | | |
|------------------|--------------|
| 1. N. Vanlaiphai | 3. Mualcheng |
| 2. Thingsai | 4. Sailulak |

KAWRTHAH DIVISION:

- | | |
|--------------|-------------------|
| 1. Kanhmun | 3. Zamuang |
| 2. Bungthuam | 4. Kawrtethawveng |

INSPECTION BANGLA UNDER P.W.D.

HMUIFANG DIVISION:

- | | |
|------------------------|--------------|
| 1. Aibawk (Sibutalung) | 4. Thenzawl |
| 2. Thiak | 5. Chhipphir |
| 3. Sialsuk | |

SAITUAL DIVISION:

- | | |
|--------------------------|------------------|
| 1. Darlawn | 6. Suangpuilawn |
| 2. Ratu | 7. Sakawrdai |
| 3. New Vervek (Thingsat) | 8. Khawlian |
| 4. Keifang (Saitual) | 9. East Phaileng |
| 5. Phullen | 10. Khawruhlian |

KHAWZAWL DIVISION:

- | | |
|-------------|--------------|
| 1. Khawzawl | 7. Khawhai |
| 2. Champhai | 8. Ngopa |
| 3. Kawlkulh | 9. Biate |
| 4. Hnahlan | 10. Sialhawk |
| 5. Mimbung | 11. Melbuk |
| 6. Farkawn | |

SERCHHIP DIVISION :

- | | |
|--------------------------|-------------|
| 1. Khawlailung (Chekawn) | 4. Thingsai |
| 2. N. Vanlaiphai | 5. Serchhip |
| 3. Lungdar (Leng) | 6. Keitum. |

MAMIT DIVISION :

- | | |
|------------------|---------------|
| 1. Sairang | 3. Tuipuibari |
| 2. West Phaileng | 4. Mamit. |

KOLASIB DIVISION :

- | | |
|----------------|---------------|
| 1. Bikhawthlir | 6. Hortoki |
| 2. Kolasib | 7. Kawnpui |
| 3. Phaisen | 8. N. Hlimen |
| 4. Saiphai | 9. Vairengte. |
| 5. Bairabi | |

KAWRTHAH DIVISION :

- | | |
|------------|--------------------------|
| 1. Tuidam | 3. Lokicherra (Zawlnuam) |
| 2. Kanhmun | 4. Kawrthah. |

SOIL & WATER CONSERVATION DEPARTMENT REST HOUSE**AIZAWL WEST DIVISION :**

- | | |
|--------------|------------------------|
| 1. Vairengte | 3. Bikhawthlir |
| 2. Kolasib | 4. Borai (Guest House) |

AIZAWL EAST DIVISION :

- | | |
|-----------------|--------------|
| 1. Darlawn | 3. Serchhip |
| 2. Suangpuilawn | 4. Tlungvel. |

KHAWZAWL DIVISION :

- | | |
|-----------------|---------------------------|
| 1. Teikhang | 5. S. Khawbung |
| 2. Ngopa | 6. N. Vanlaiphai |
| 3. N.E. Bualpui | 7. Khawzawl (Guest House) |
| 4. Champhai | |

AGRICULTURE DEPARTMENT REST HOUSE

- | | | |
|--------------|----------------|-------------|
| 1. Vairengte | 2. Bikhawthlir | 3. Kolasib |
| 4. Thingdawl | 5. Serchhip | 6. Khawzawl |
| 7. Champhai | 8. W. Phaileng | 9. Khanpui |
| 10. Darlawn | 11. Sialsuk | |

D.C. REST HOUSE

- | | | |
|----------------|----------------|-------------|
| 1. Champhai | 2. Kawnpui | 3. Hmuifang |
| 4. Kanghmun | 5. Kolasib | 6. Mamit |
| 7. Marpara | 8. Phuldungsei | 9. Phaileng |
| 10. Tuipuibari | 11. Reiek. | |

**19.11 SEIZURE OF LIQUOR & DRUGS FOR THE LAST 6 YEARS
IN AIZAWL DISTRICT**

Sl. No.	Name of drugs/liquor	Year	Quantity seized	Approximate value in Rs.
1	2	3	4	5
1.	Country liquor	1986	5553.440 litres	Rs. 1,38,825.00
2.	Fermented Rice	--do--	4391 tins	Rs. 87,820.00
3.	Yeast	--do--	71839 pieces	Rs. 24,000.00
4.	IMFL (750ml)	--do--	526 bottles	Rs. 26,300.00
5.	IMFL (375)	--do--	670 bottles	Rs. 20,000.00
6.	Beer	--do--	412 bottles	Rs. 8,200.00
7.	Heroin	--do--	.165 Kg.	Rs. 1,32,000.00
8.	Ganja	--do--	2.030 Kg.	Rs. 900.00
9.	Phensedyl (500ml)	--do--	5,080 phials	Rs. 2,03,200.00
10.	Phensedyl (125ml)	--do--	22,900 phials	Rs. 3,43,500.00
TOTAL :				Rs. 9,84,745.00
1.	Country liquor	1987	5498.340 litres	Rs. 1,45,000.00
2.	Fermented Rice	--do--	3062 tins	Rs. 62,000.00
3.	Yeast	--do--	30472 pieces	Rs. 1,02,000.00
4.	IMFL (750ml)	--do--	2698 bottles	Rs. 1,34,900.00
5.	IMFL 375ml)	--do--	2253 bottles	Rs. 67,600.00
6.	IMFL (180ml)	--do--	20 bottles	Rs. 400.00
7.	Beer	--do--	888 bottles	Rs. 18,000.00
8.	Heroin	--do--	150gm & 350mg	Rs. 1,20,000.00
9.	Ganja	--do--	57.080 Kg. 300 plants of Ganja destroyed.	Rs. 22,800.00
10.	Mandrax	--do--	1650 tablets & 80gm powder	Rs. 1,650.00
TOTAL :				Rs. 6,74,350.00
1.	Country liquor	1988	4726.367 litres	Rs. 1,18,150.00
2.	Fermented Rice	--do--	6393 tins	Rs. 1,27,900.00
3.	Yeast	--do--	32,440 pieces	Rs. 10,800.00
4.	IMFL (750ml)	--do--	1157 bottles	Rs. 57,900.00
5.	IMFL (375ml)	--do--	1568 bottles	Rs. 47,000.00
6.	Beer	--do--	355 bottles	Rs. 7,100.00
7.	Heroin	--do--	1.802 kgs	Rs. 14,40,000.00
8.	Ganja	--do--	260 plants of Ganja	Rs. 12,000.00
TOTAL :				Rs. 18,20,850.00

Sl.No	Name of drugs/liquor	Year	Quantity seized	Approximate value in Rs
1	2	3	4	5
1.	Country liquor	1989	11,657.425 lits	Rs. 2,91,500.00
2.	Fermented Rice	--do--	20,316 tins	Rs. 4,06,500.00
3.	Yeast	--do--	19,921 pieces	Rs. 9,960.00
4.	IMFL (750ml)	--do--	678 bottles	Rs. 33,900.00
5.	IMFL (375ml)	--do--	396 bottles	Rs. 11,900.00
6.	IMFL (180ml)	--do--	108 bottles	Rs. 2,200.00
7.	Beer	--do--	1378 bottles	Rs. 27,560.00
8.	Heroin	--do--	.546 kgs	Rs. 4,36,800.00
9.	Ganja	--do--	62.020 kgs	Rs. 24 800.00
TOTAL :				Rs. 12,45,120.00
1.	Country liquor	1990	13,439.585 lits	Rs. 3,36,000.00
2.	Fermented Rice	--do--	10,404 tins	Rs. 2,08,000.00
3.	Yeast	--do--	42,563 pieces	Rs. 23,000.00
4.	IMFL (750ml)	--do--	308 bottles	Rs. 15,400.00
5.	IMFL (375ml)	--do--	232 bottles	Rs. 7,000.00
6.	Beer	--do--	101 bottles	Rs. 2,000.00
7.	Heroin	--do--	1.605 kgs	Rs.12,80,000.00
8.	Ganja	--do--	9.494 kgs	Rs. 5,000 00
9.	Phensedyl (125ml)	--do--	2255 phials	Rs. 80,000.00
10.	Morphine	--do--	32 ampoules	Rs. 1 500.00
11.	Nitrosun (Nitrazepum Tablets) --do--		440 tablets	Rs. 1,600.00
TOTAL :				Rs. 19,59,500.00

SEIZURE OF DRUGS & LIQUOR DURING 1991

AIZAWL DISTRICT

A. Drugs			Approx. Value
1.	Heroin	-- 254 gms 500 mg	Rs. 3,50,000/-
2.	Ganja	-- 66.930 kgs	Rs. 40,000/-
3.	Nitrosun	-- 5616 tablets	Rs. 17,000/-
4.	Phensedyl	-- 1146 bottles	Rs. 50,000/-
5.	Diazepam	-- 476 tablets & 12 ampoules	Rs. 2,000/-
6.	Proxyvon	-- 432 capsules	Rs. 1,300/-
7.	Morphine	-- 19 ampoules	Rs. 200/-
8.	Relipan	-- 25 capsules	Rs. 30/-
9.	Placidox	-- 74 tablets	Rs. 70/-
10.	Correx	-- 30 bottles	Rs. 1,200/-
11.	Tossex	-- 30 bottles	Rs. 1,200/-
TOTAL :			Rs. 4,63,000.00
B. Liquor			
1.	Fermented Rice	-- 13603 tins	Rs. 27,20,600/-
2.	Country Liquor	-- 18145 litres	Rs. 7,25,800/-
3.	Yeast	-- 56853 pieces	Rs. 1,14,000/-
4.	IMFL 750ml	-- 2469 bottles	Rs. 3,70,000/-
	IMFL 375ml	-- 1635 bottles	Rs. 13,000/-
	Beer 650ml	-- 374 bottles	Rs. 18,700/-
TOTAL :			Rs. 39 62,100.00
GRAND TOTAL :			Rs. 44,25,100.00

19.12 LAW AND JUDICIAL DEPARTMENT**DEFENCE PANEL (MIZORAM)**

1. C. Lalramzauva	Advocate	8. B. Gupta	Advocate
2. Vinod Kumar	„	9. B. Singh	„
3. Saingura Sailo	„	10. S.L. Thansanga	„
4. P.C. Prusty	„	11. K. Lalhluna	„
5. Sam Joseph	„	12. Sharad Srivastava	„
6. M.M. Ali	„	13. P.N. Palit	„
7. R. Thangkanglova	„		

GOVERNMENT ADVOCATE, COUNCEL etc. (MIZORAM)

1. S. Ahmed	Government Advocate
2. Neihchhunga	Standing Prosecution Cou
3. K.M. Nag	Special Public Prosecutor, Special Court, Silchar.
4. K.N. Madhusoodhanan	Government Advocate, Gauhati High Court, Aiza
5. K.M.M. Khan	Assistant Advocate Genera
6. N.C. Phukan	Standing Counsel, Gauhati
7. MRS. Hemantika Wahi	Standing Counsel, Supreme
8. R.C. Thanga	Advocate General.

19.13 TOTAL NUMBER OF FRESH/RENEWAL OF ARMS LICENSES ETC. ISSUED

	1990	1991
1. Fresh licenses issued	1447 Nos.	566 Nos.
2. Fresh licenses issued in lieu of lost arms.	379 Nos.	249 Nos.
3. Renewal of Arms licenses	2191 Nos.	2494 Nos.
4. Repairing permit issued	2 Nos.	2 Nos.
5. Registration of Arms	813 Nos.	656 Nos.
6. Retainership Permit/Licenses issued	45 Nos.	43 Nos.
7. Confisgated guns issued	9 Nos.	2 Nos.
8. Released of Guns returned from Dergoan	210 Nos.	12 Nos.
9. No. of guns returned from Dergoan.	534 Nos.	NIL

Source : Deputy Commissioner, Aizawl.

19.14 TOTAL NUMBER OF INNER LINE PASSES ISSUED DURING THE PERIOD FROM JANUARY '90 TO DECEMBER '90

Sl. No.	Name of Trade	No. of passes issued
1	2	3
1.	Cement Mistiri	1472
2.	Workshop Mechanic	106
3.	Bakery Work	614
4.	Salesman	219
5.	Business	200
6.	Stay with relative	20
7.	Work under Department	140
8.	Labour/Mutia	105
9.	W.R.C.	14
10.	Cattle Attendent	40
11.	Miscellaneous (This includes Barbery, Hotel workers, Tailors Teachers etc.)	309
GRAND TOTAL:		3239

Source : Deputy Commissioner, Aizawl.

19.15 NUMBER OF TELEPHONE CONNECTION IN AIZAWL DISTRICT AS ON 31.3.91

86	87	87—88	88—89	89—90	90—91
1371		1498	1699	1732	1739

19.16 No. of Post Office/Sub. Post Offices/Head Post Office, etc. within Aizawl District for the last five years (yearwise)

Sl. No	Year	Branch Post Offices	Sub. Post Offices	Head Post Offices	Total No. of Post Offices
1	2	3	4	5	6
1.	1987	151	30	1	182
2.	1988	171	30	1	202
3.	1989	185	30	1	216
4.	1990	189	30	1	220
5.	1991	199	30	1	230

INDUSTRIES
19.17 NO. OF INDUSTRIES IN AIZAWL DISTRICT

Year	Large	Medium	Small	Industrial training Institute.
1	2	3	4	5
1988-89	—	—	578	1
1989-90	—	—	383	1

No. of S.S.I. Registered Units

Year	No.	Investment (Rs. in lakhs)	Employment
1	2	3	4
1988-89	219	307.16	1321
1989-90	266	115.56	1487

INDUSTRIAL LOAN & SUBSIDIES

Sl. No.	Name of Industries	No. of Receptient			
		Industrial loans		Industrial subsidies (CIS)	
		1988-89	1989-90	1988-89	1989-90
1.	2	3	4	5	6
1.	Tailoring	—	—	35	—
2.	Knitting	—	—	19	—
3.	Bakery	1	—	11	—
4.	Handloom	—	—	28	—
5.	Carpentry	14	—	48	—
6.	Motor Works	—	—	15	—
7.	Stone Works	—	—	6	—
8.	Rice Mill	13	—	27	—
9.	Hotel	—	—	10	6
10.	Weaving	1	—	—	1
11.	Oil Expoller	1	—	—	1
12.	Tinsmithy	1	—	—	—
13.	Chow making	1	—	—	—
14.	Miscellaneous	—	—	77	—

**ANNUAL SURVEY OF INDUSTRY IN AIZAWL DISTRICT (URBAN AREA)
 COMPILATION RESULT FOR THE YEAR (1988-1989) AND (1989-1990)
 UNREGISTERED SECTOR**

Year	No. of Industry	Total output (Rs. in lakhs)	Total input (Rs. in lakhs)	Value added (Rs. in lakhs)	Depreciation (Rs. in lakhs)
1	2	3	4	5	6
1988 - 1989	368	1248	357	891	6
1989 - 1990	471	1496	536	960	9

REGISTERED SECTOR

Year	No. of Industry	Total output (Rs. in lakhs)	Total input (Rs. in lakhs)	Value added (Rs. in lakhs)	Depreciation (Rs. in lakhs)
1	2	3	4	5	6
1988-1989	51	492	503	146	3
1989-1990	51	780	630	150	3

19.18

CO-OPERATION

No. of different types of co-operative societies in Aizawl District

Sl. No.	Type of co-op. society	No. of society
1.	Service	114
2.	Industrial	83
3.	Handloom	49
4.	Livestock	106
5.	Dairy	29
6.	Labour	25
7.	Farming	53
8.	Fishery	14
9.	Multipurpose	65
10.	Canteen	9
11.	Marketing	2
12.	Consumers	4
13.	Processing	3
14.	Banks	1
15.	LAMPS	8
16.	Housing	9
17.	State level	8
	TOTAL	582

19.19 **NUMBER OF CONTRACTORS**

1.	Class I Contractors	187
2.	Class II Contractors	337
3.	Class III Contractors	249

19.20 Achievements made by DRDA (Aizawl District) under National Poverty Alluviation Programmes.

1. No. of beneficiaries under IRDP till date — 21682
2. Total number of beneficiaries under IAY — 1215
3. Total number of beneficiaries under TRYSEM — 3943
4. DWCRA

Total No. group formed	Trade undertaken
	1. Handloom
	2. Tailoring
	3. Horticulture
	4. Basket Making
	5. File board making
	6. Cane and Bamboo making
	7. Ginger powder making
	8. Chow making
	9. Quilt making
	10. Goatery
	11. Piggery
	12. Poultry etc.
5. JRY (Since 1989)	
Constn. of Truck road	20 Kms.
Constn. of Jeep Road	95 Kms.

19.21 ACHIEVEMENT OF SOIL & WATER CONSERVATION DEPARTMENT DURING 1990—1991 (AIZAWL DISTRICT)

Sl. No.	Name of Scheme	Physical achievement
I. TERRACING SCHEME :		
(1)	Irrigable Terrace	64 ha
(2)	Rainfed Terrace	37.50 ha
(3)	Contour Bunding/ditches	12 ha
(4)	Renovation of terrace	23 ha
(5)	Conservation of terrace catchment by fruit tree plantation of grass planting.	18 ha
TOTAL :		154.50 ha
II. S.C. ENGINEERING PRACTICE MEASURERS.		
(1) Gully plugging/control :		
(a)	Vegetative check dam	18 Units
(b)	Rock fill gabion box type check dam	5 Units
(c)	Tree & deep rooting grass planting	74.99 ha
(d)	Earthen check dam	10 ha/3 Units

(2) River training works :

- | | |
|---------------------------------|-------------------|
| (a) Bed digging. | 25.5 Nos |
| (b) Construction of embankment | 2.50 ha/6.6 kms. |
| (c) Stream course straightening | 2.50 ha-6.25 kms. |

(3) Conservation of land fertility :

- | | |
|--|----------------|
| (a) Tree or grass planting | 35 ha |
| (b) Construction of silt detention dam | 8 Nos/11 Units |

(4) Stream Bank erosion control :

- | | |
|--------------------------|----------|
| (a) Vegetative Spur | 32 Units |
| (b) Gabionic Spur | 12 Units |
| (c) Live Vegetative Spur | 34 Units |

TOTAL : 78 Units

**III. CONSERVATION OF SOIL & MOISTURE BY
GRASS LAND PROTECTION IN DEVELOPMENT :**

- | | |
|--------------------|----------|
| (1) Grazing ground | 175 ha |
| (2) S.C. Planting | 92.32 ha |

TOTAL : 267.32 ha

IV INFRASTRUCTURE :

- | | |
|---------------------------|----------|
| (1) Building construction | 6 Nos |
| (2) Approach Road | — |
| (3) Link Road | 9.25 Km. |

V. DEMONSTRATION PLANTATION :

- | | |
|------------|-------|
| (1) Coffee | 22 ha |
| (2) Tea | 1 ha |
| (3) Rubber | 31 ha |
| (4) Grass | — |
| (5) Grape | 1 ha |

TOTAL : 55 ha

VI CASH CROP NURSERY :

- | | |
|--------------------|-------------------|
| (a) Coffee | 10.40 ha/10 Units |
| (b) Rubber | 5 ha |
| (c) Tea | 2 Units |
| (d) Clove/Cinamom. | 30 beds. |

**ENSURE
REGISTRATION OF BIRTHS & DEATHS
IN YOUR FAMILY**

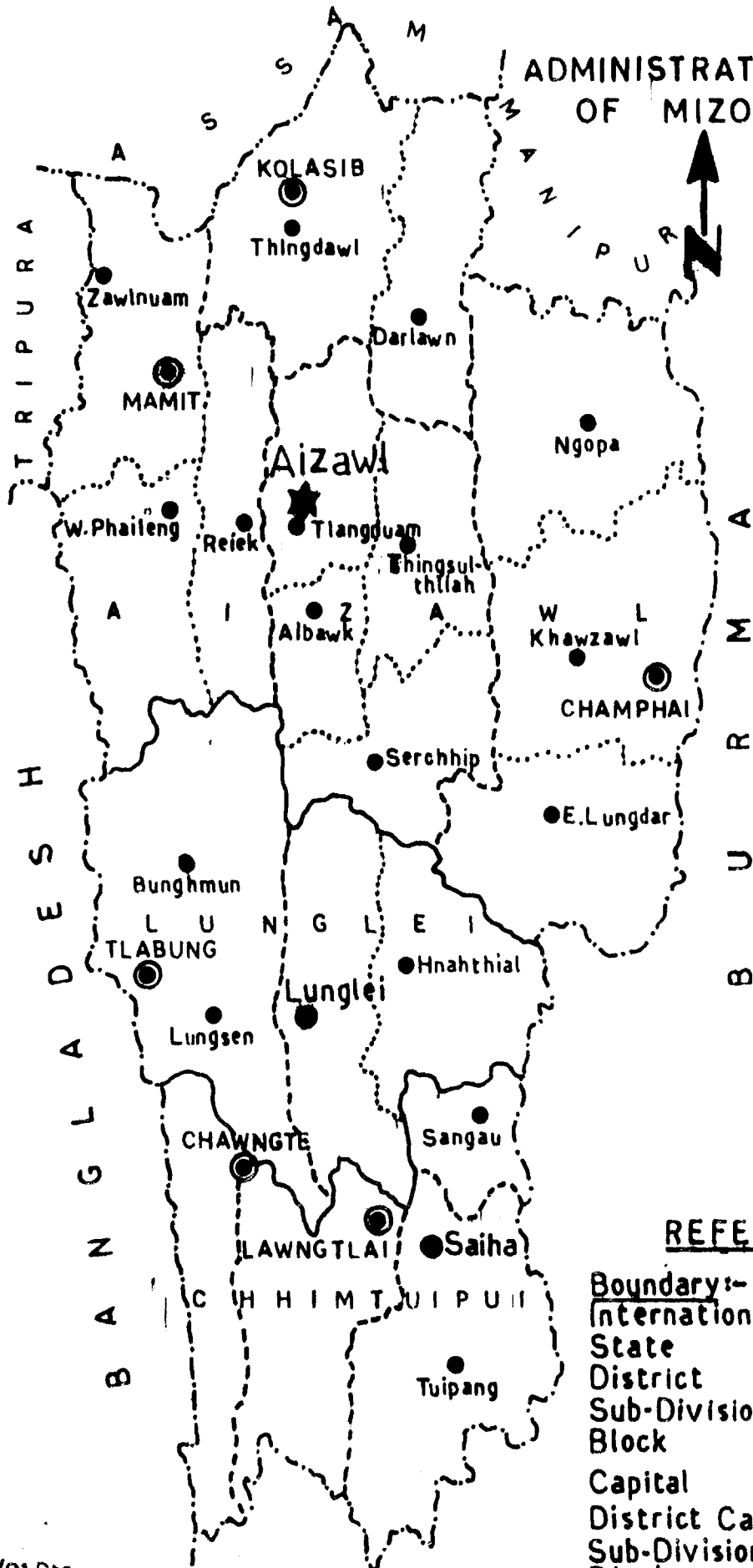
**REGISTRATION OF BIRTHS & DEATHS
IS COMPULSORY**

REGISTRATION OF BIRTHS & DEATHS WING

DIRECTORATE OF ECONOMICS & STATISTICS

MIZORAM

ADMINISTRATIVE MAP OF MIZORAM



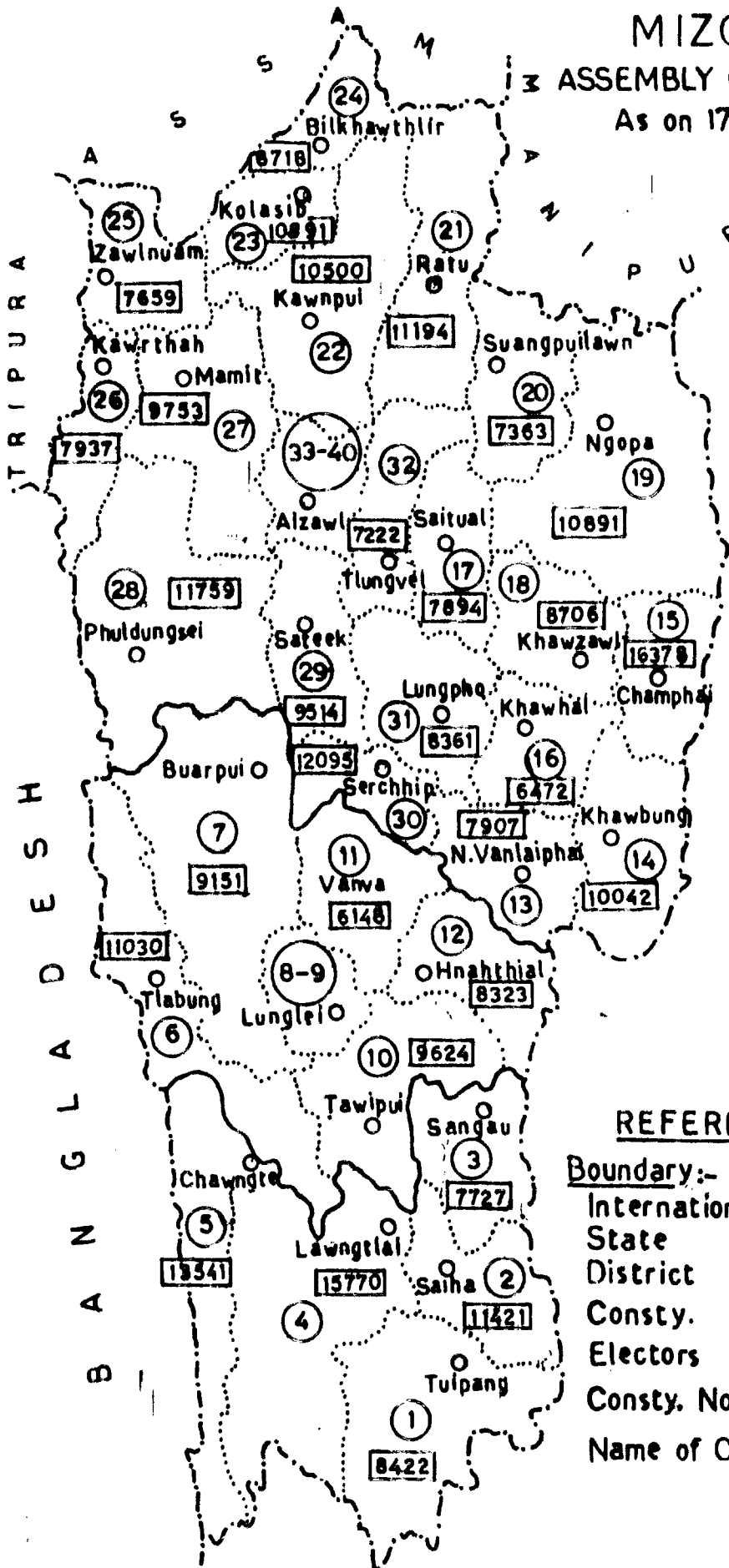
REFERENCES

- Boundary:-
- International
 - State
 - District
 - Sub-Division
 - Block
 - Capital ★
 - District Capital ●
 - Sub-Division ○
 - Block ○

MIZORAM

ASSEMBLY CONSTITUENCIES

As on 17.6.1991



A
S
S
A
M

T
R
I
P
U
R
A

B
A
N
G
L
A
D
E
S
H




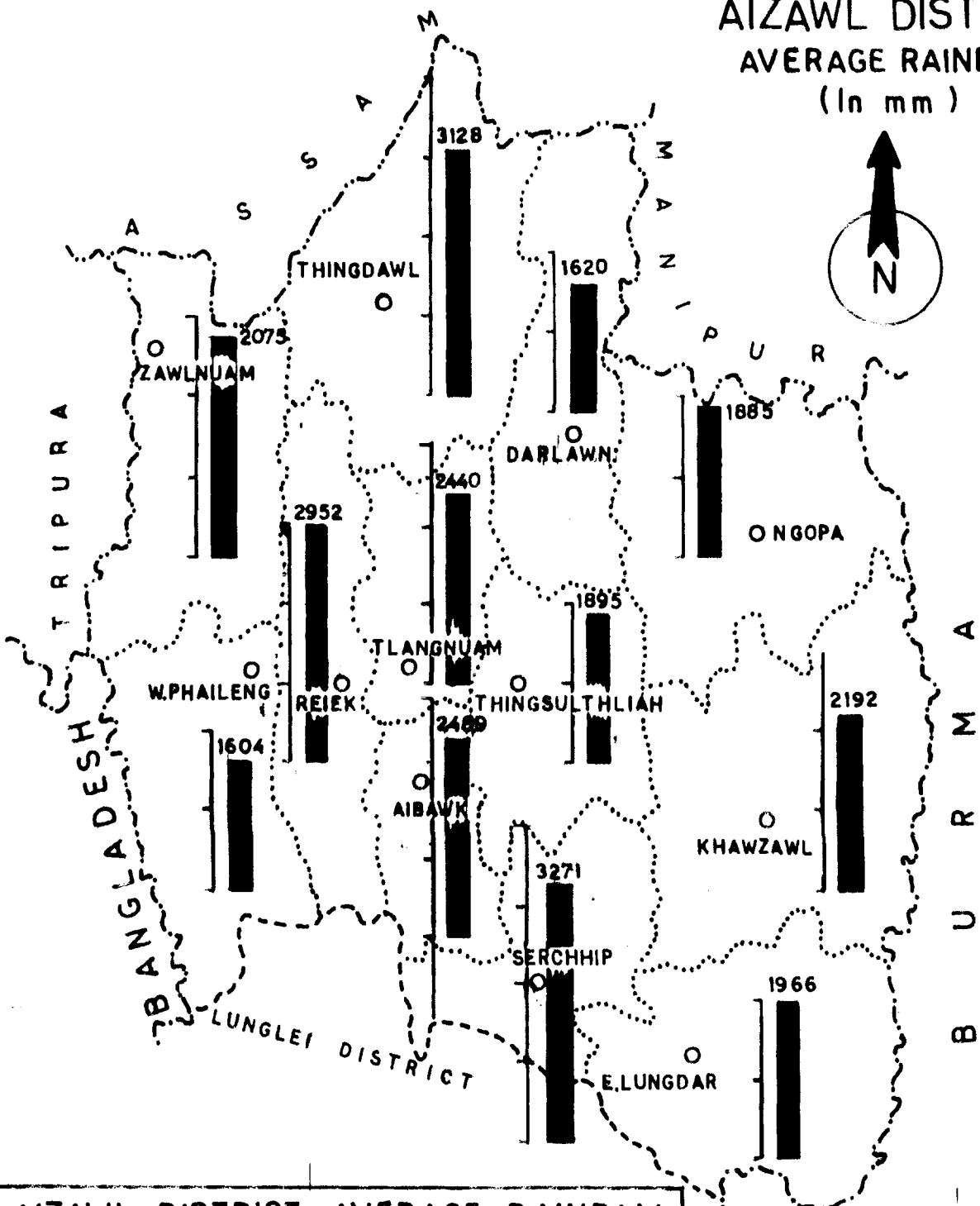
AIZAWL	'N'	1 - 9849
	'N'	11-12070
	'E'	1-11891
	'E'	11-11138
	'W'	1-16828
	'W'	11-12869
	'S'	1-12743
	'S'	11-13862
LUNGLEI	'N'	- 10301
	'S'	- 10448

REFERENCES

Boundary:-

International	-----
State	-----
District	-----
Consty.	-----
Electors	7907
Consty. No.	27
Name of Consty.	D. Khawhai

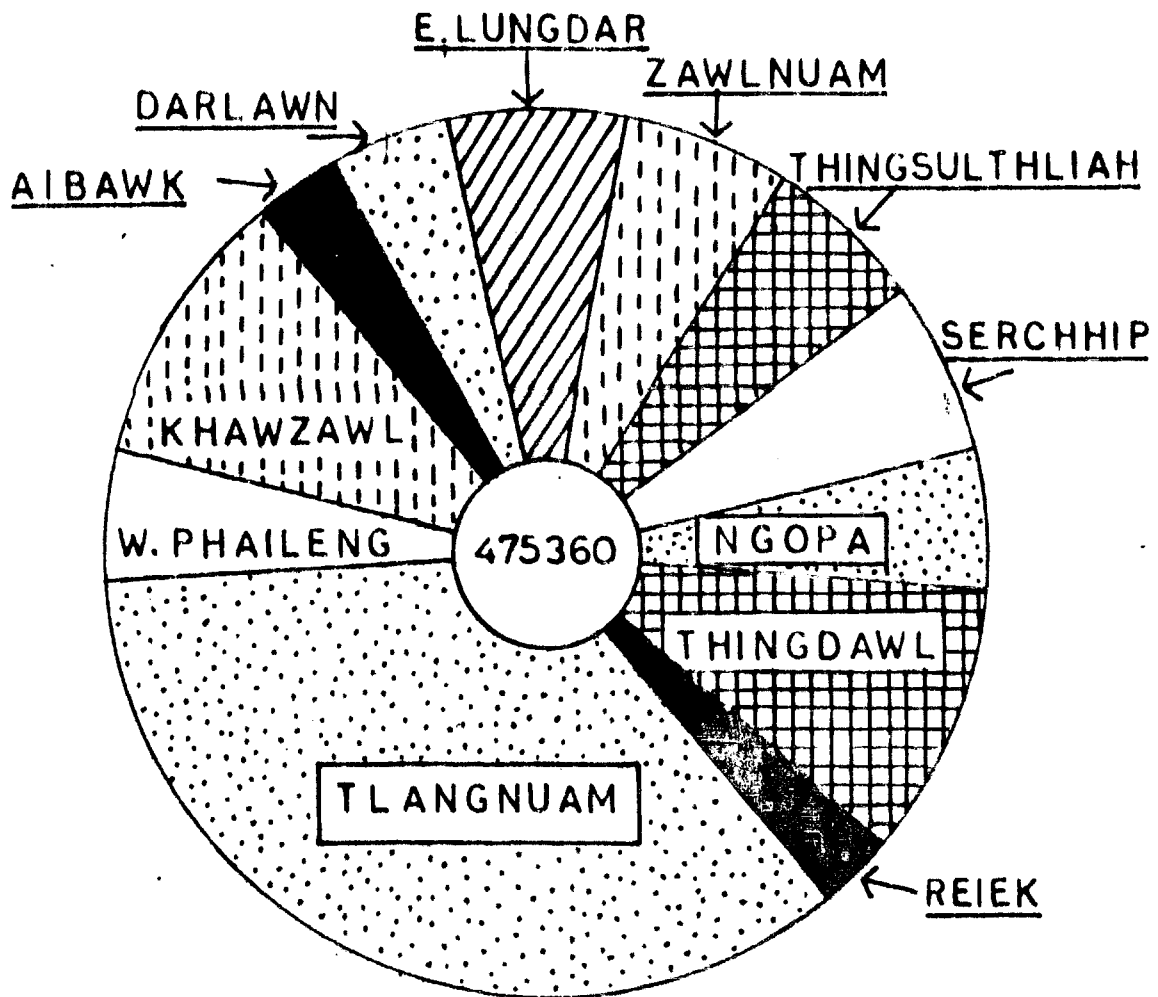
AIZAWL DISTRICT AVERAGE RAINFALL (In mm)



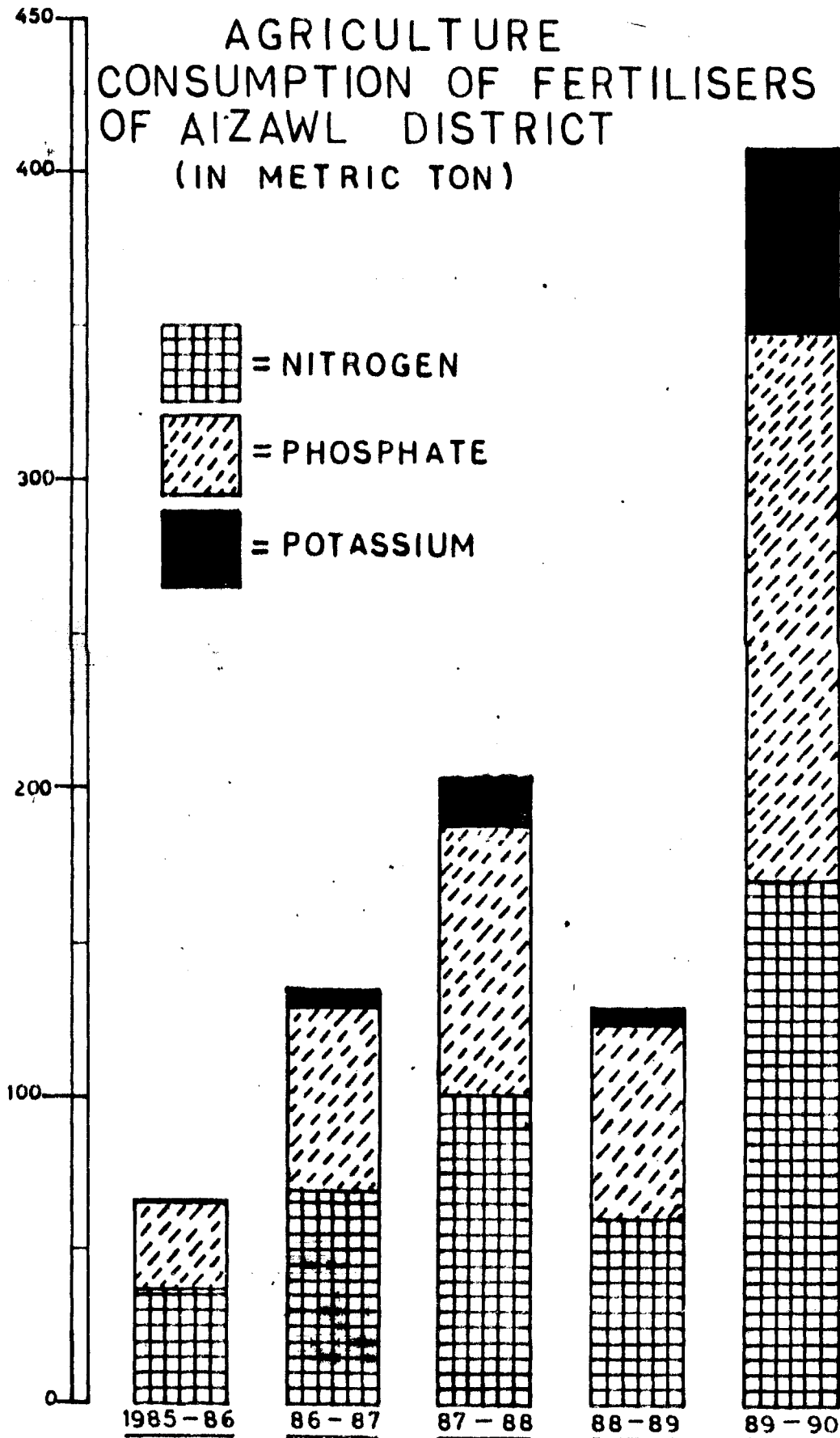
**AIZAWL DISTRICT AVERAGE RAINFALL
DURING THE LAST 5 YEARS AT BLOCK HQRS.**

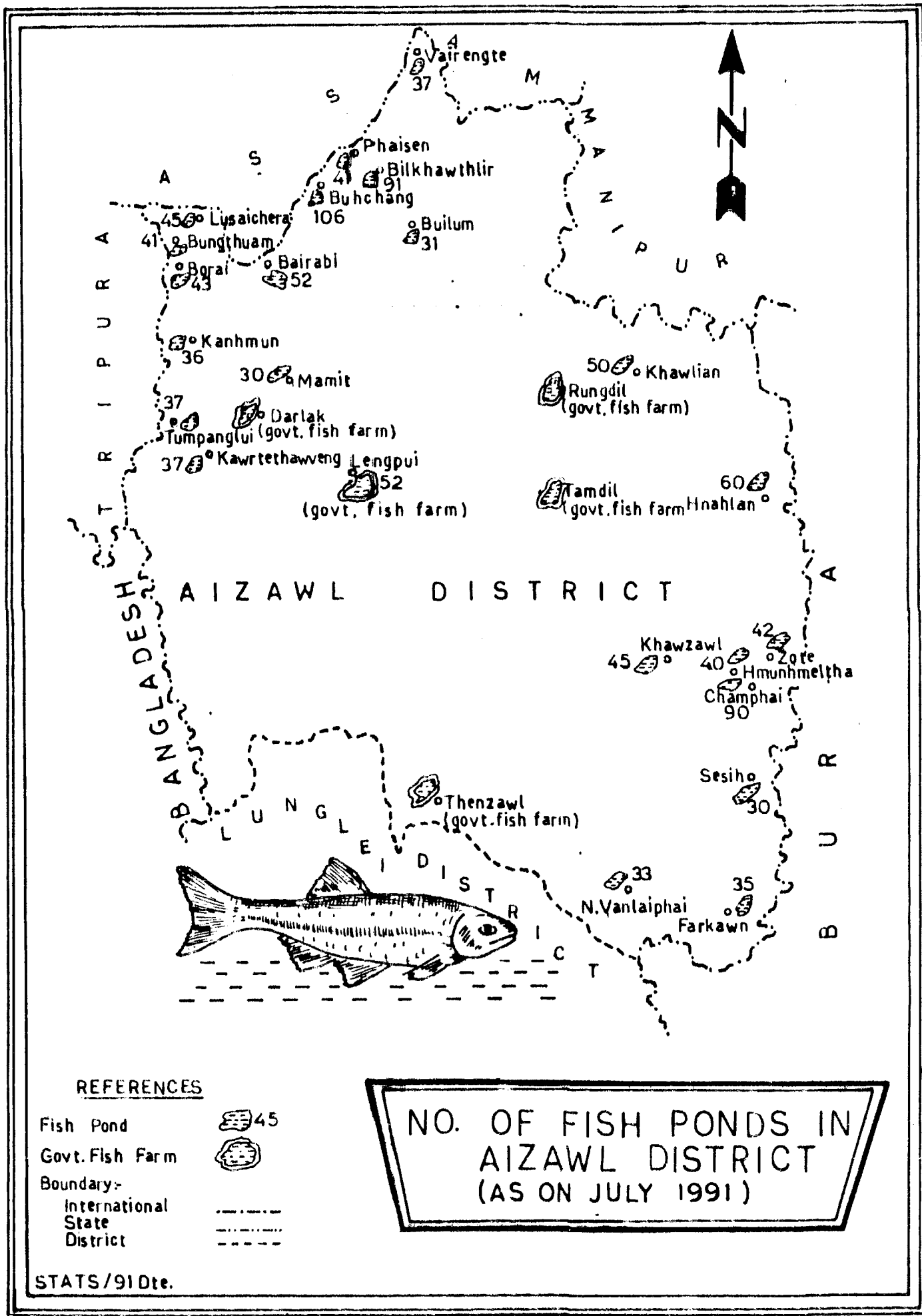
Boundary:-
 International
 State
 District
 Block

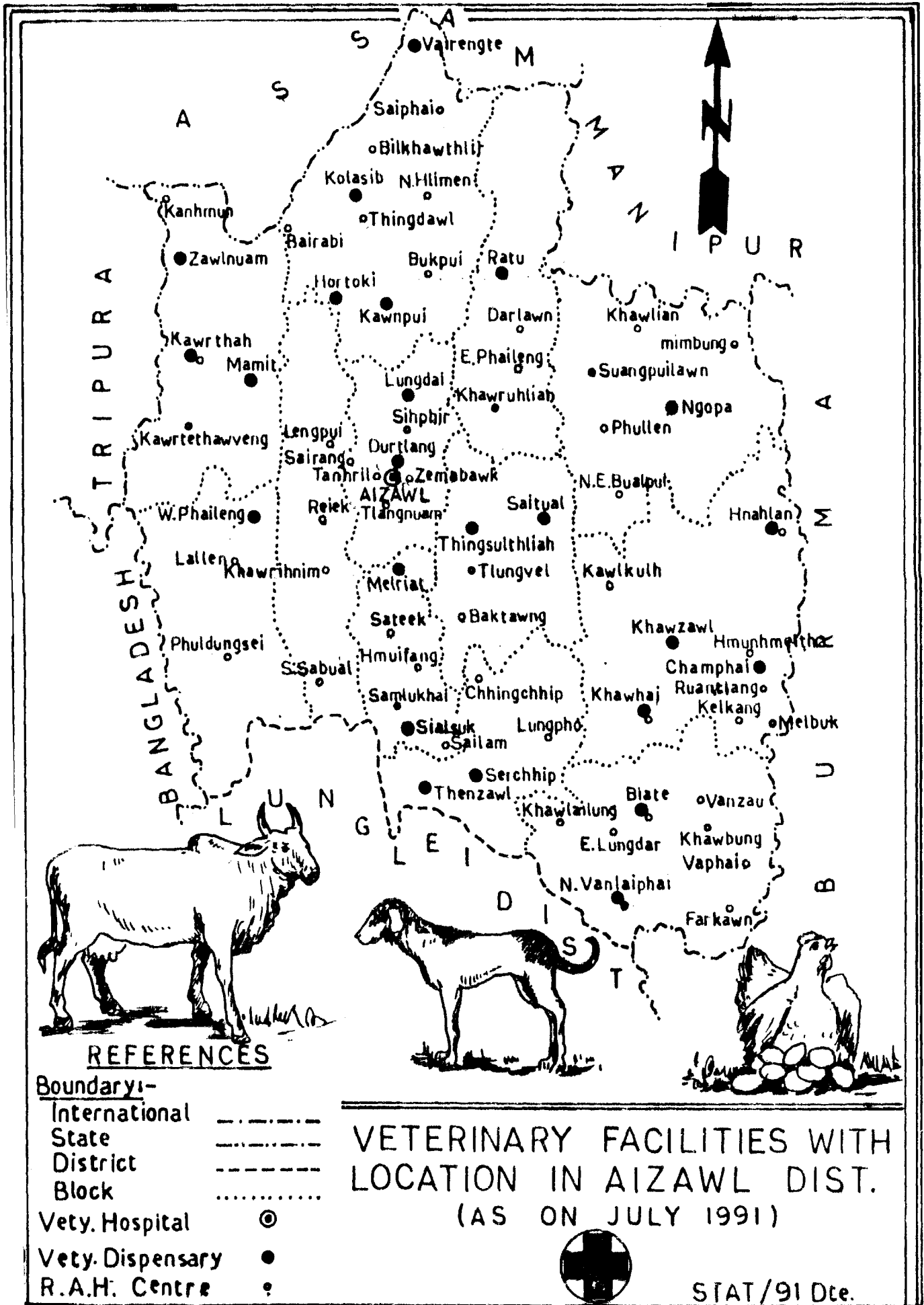
BLOCK-WISE POPULATION AIZAWL DISTRICT (1991 CENSUS)



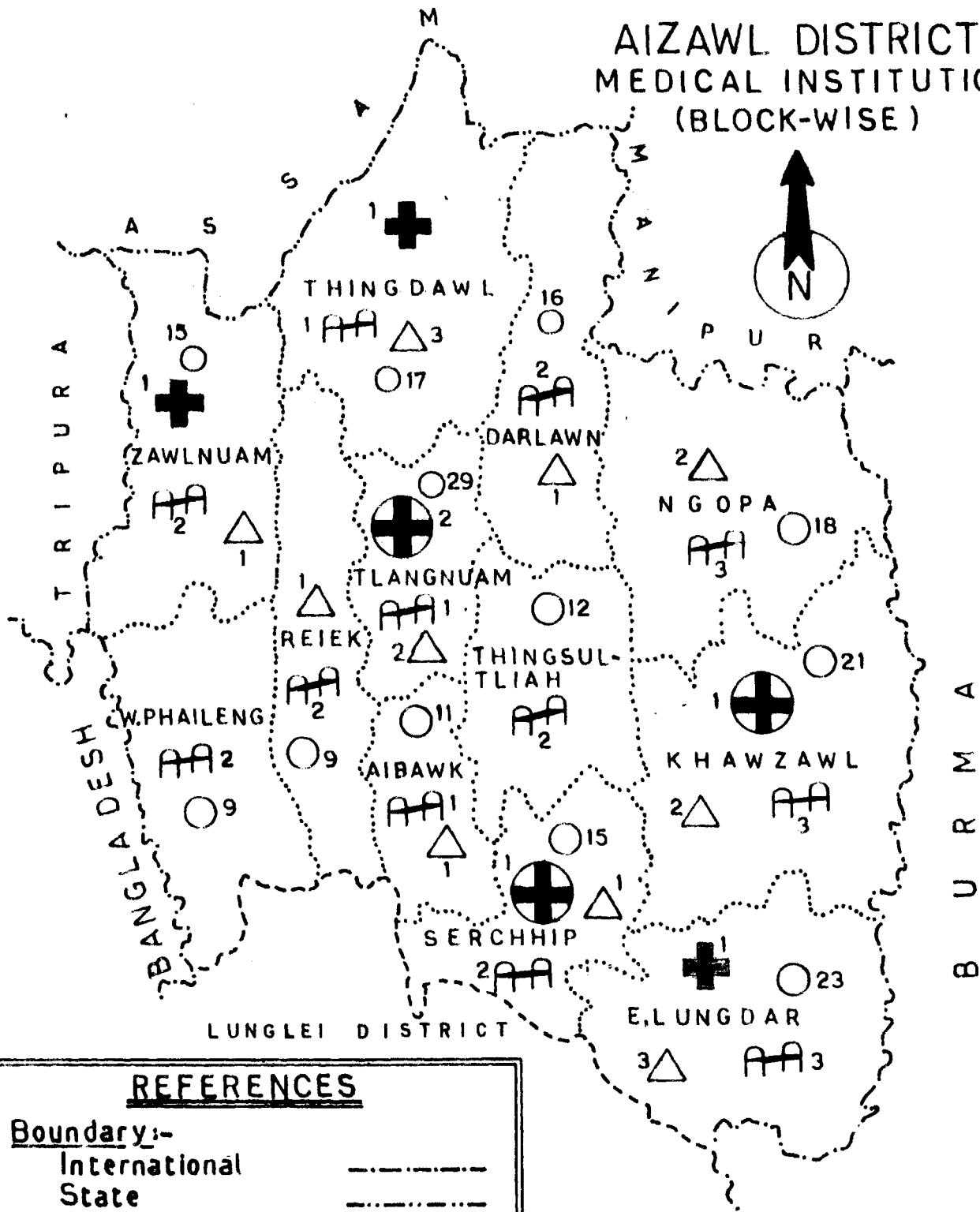
AGRICULTURE CONSUMPTION OF FERTILISERS OF AIZAWL DISTRICT (IN METRIC TON)







AIZAWL DISTRICT MEDICAL INSTITUTIONS (BLOCK-WISE)



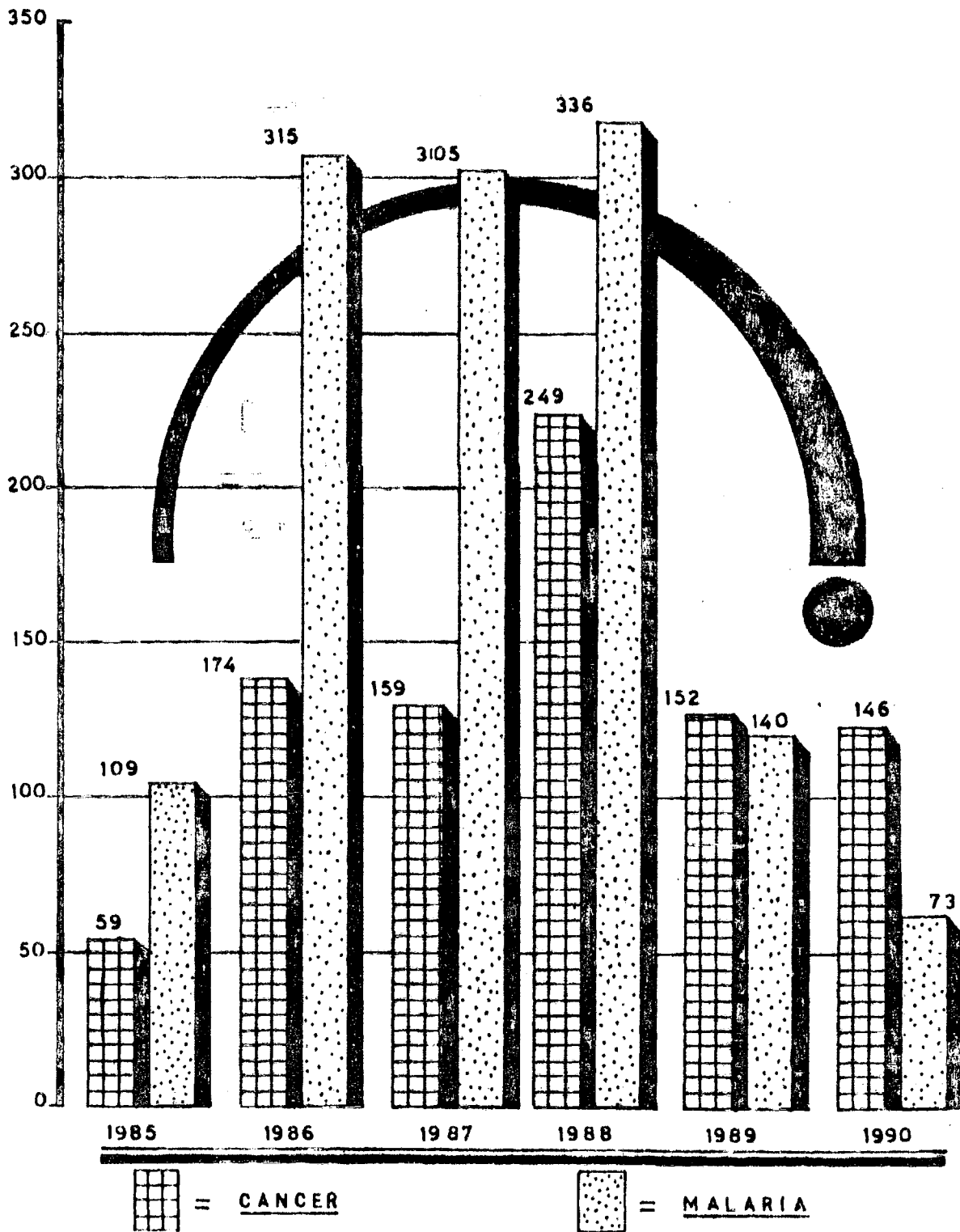
REFERENCES

Boundary:-

International	-----
State	-----
District	-----
Block	-----

Hospital	
Community Health Centre	
Primary Health Centre	
Sub-Health Centre	
Sub-Centre	

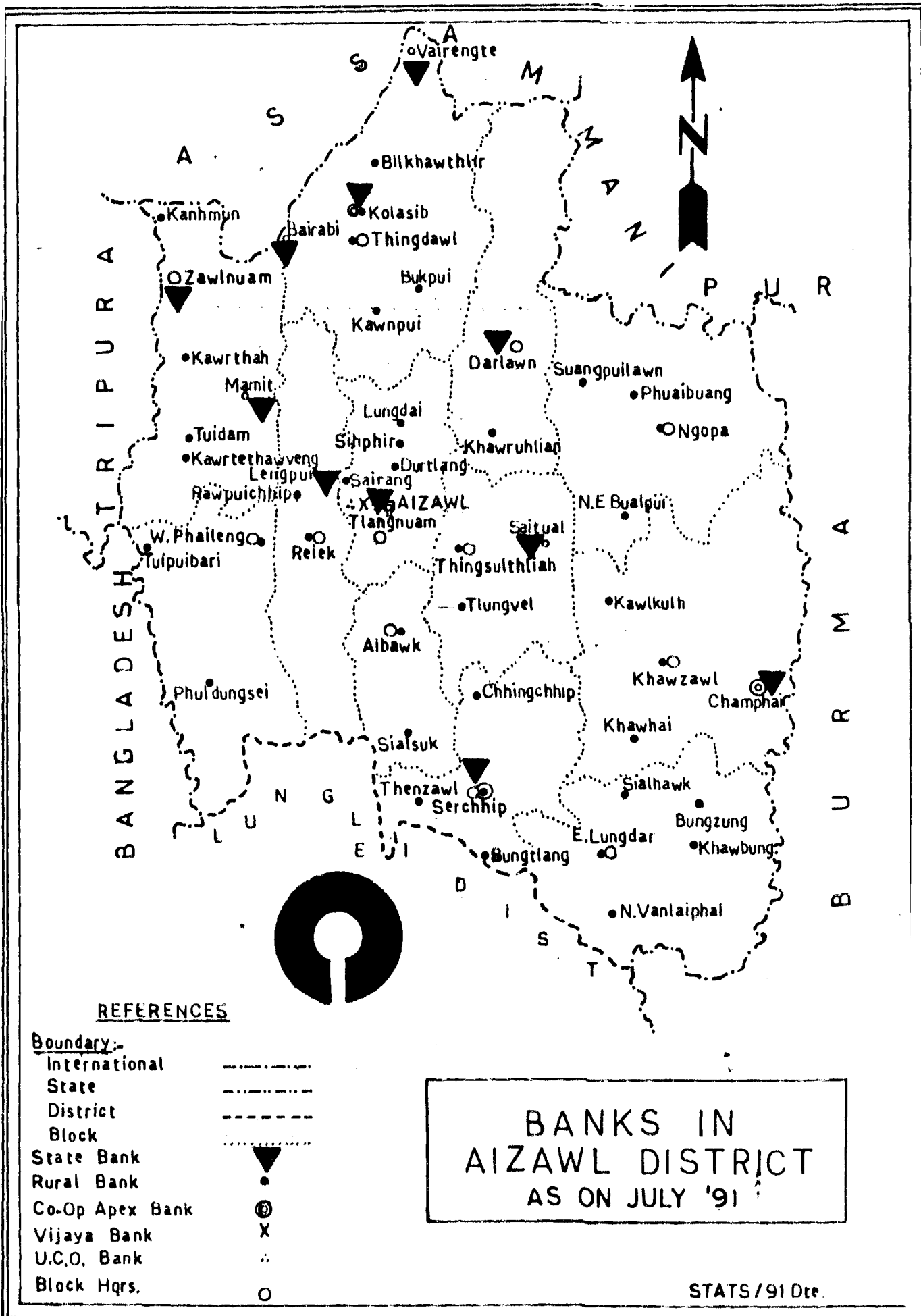
CAUSES OF DEATH BY CANCER AND MALARIA IN AIZAWL DIST. SINCE 1985



= CANCER



= MALARIA

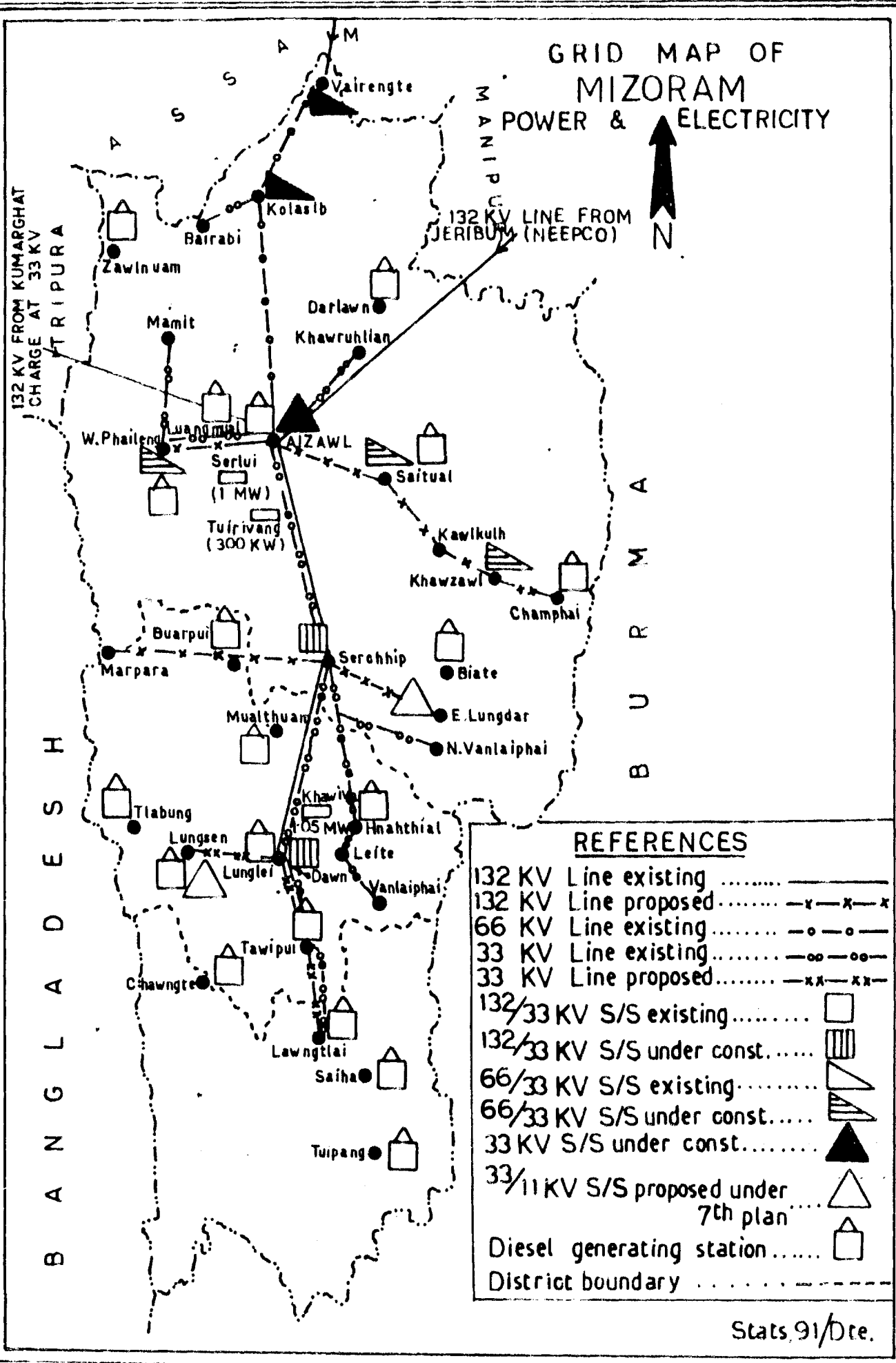


REFERENCES

- Boundary:-**
- International -----
 - State -----
 - District -----
 - Block -----
- State Bank** ▼
- Rural Bank** ●
- Co-Op Apex Bank** ⊙
- Vijaya Bank** X
- U.C.O. Bank** ∙
- Block Hqrs.** ○

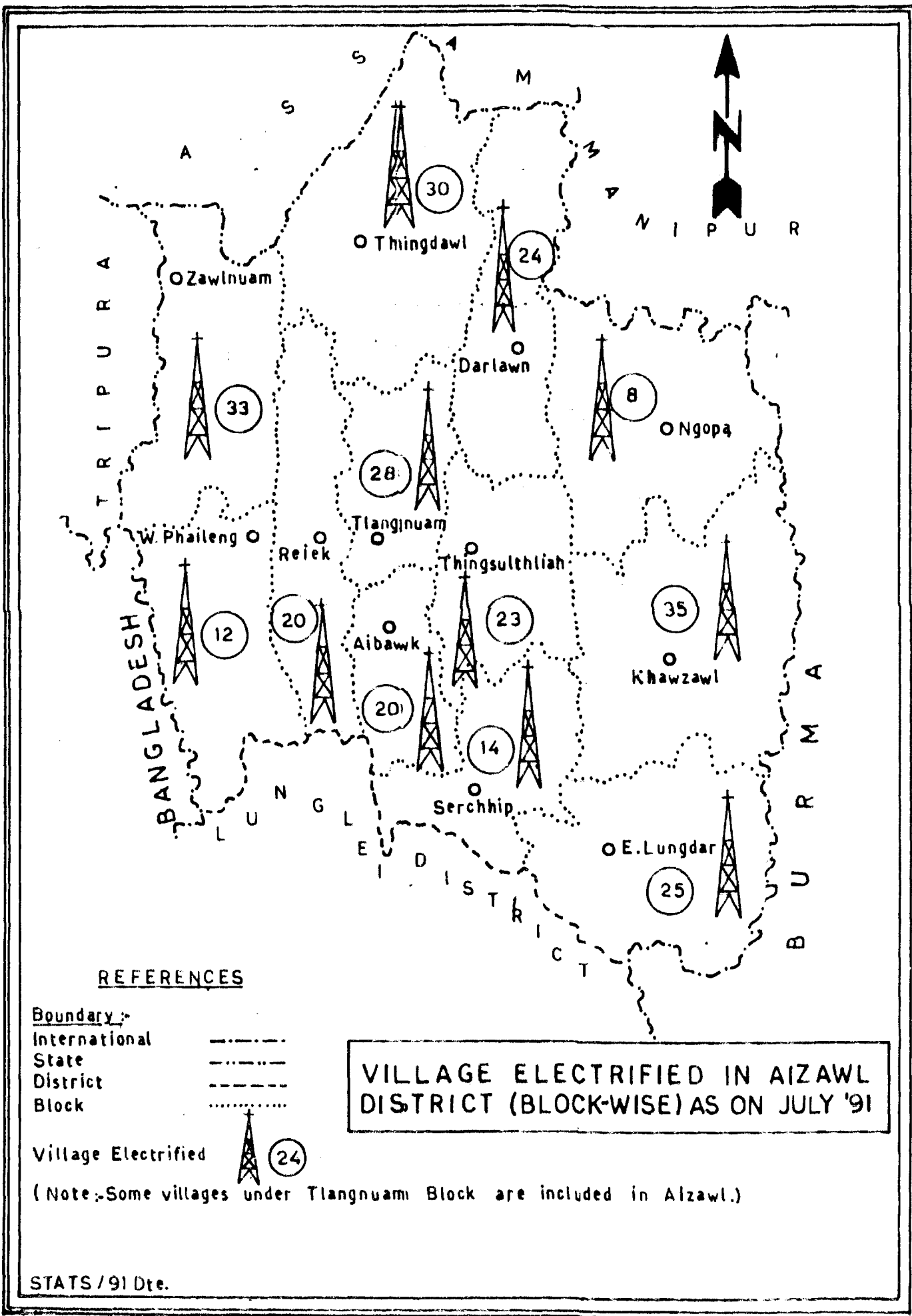
**BANKS IN
AIZAWL DISTRICT
AS ON JULY '91**

GRID MAP OF MIZORAM POWER & ELECTRICITY

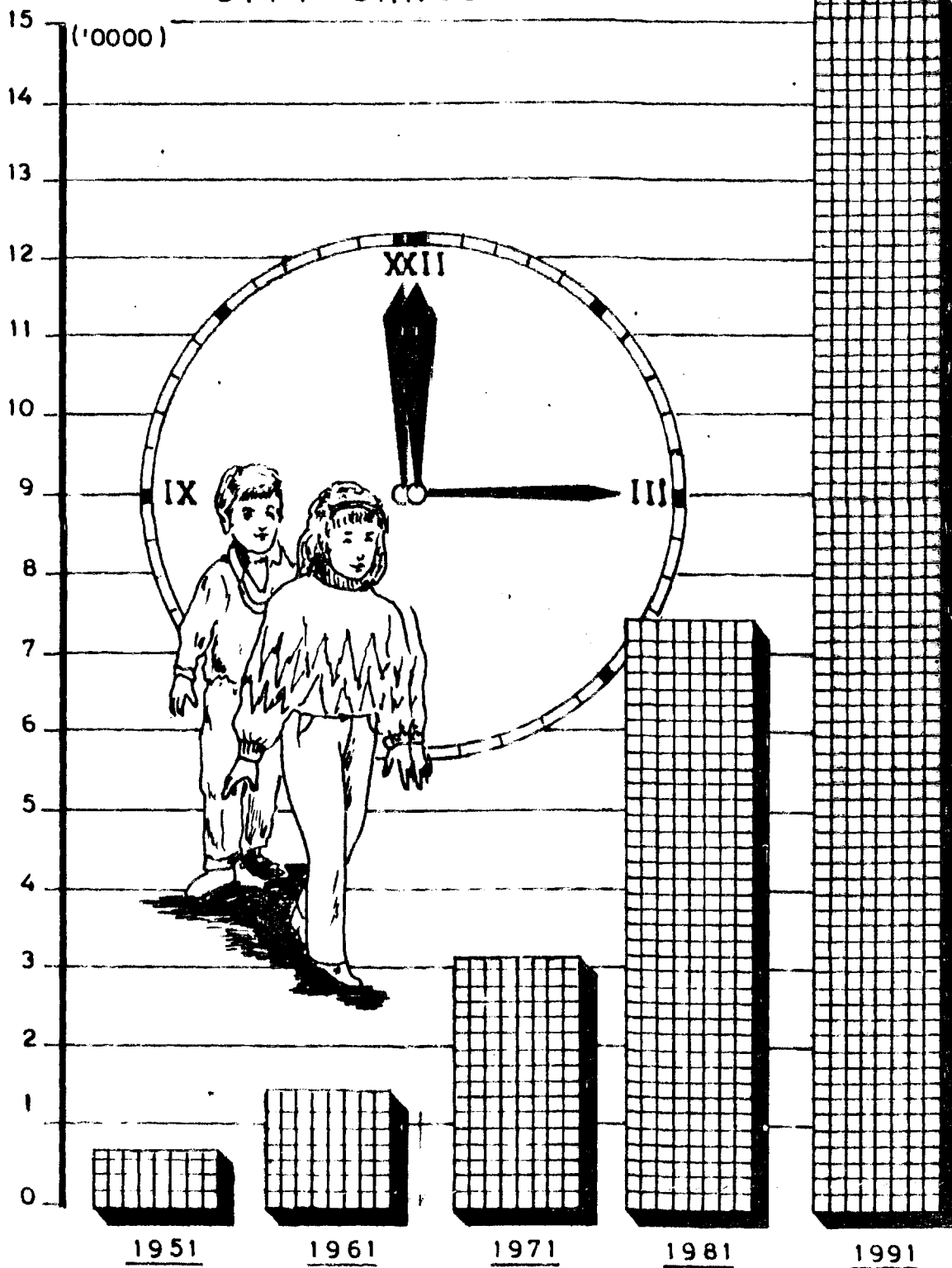


REFERENCES	
132 KV Line existing	—————
132 KV Line proposed	-x-x-x-
66 KV Line existing	-o-o-
33 KV Line existing	-oo-oo-
33 KV Line proposed	-xx-xx-
132/33 KV S/S existing	□
132/33 KV S/S under const.	▤
66/33 KV S/S existing	▴
66/33 KV S/S under const.	▴
33 KV S/S under const.	▲
33/11 KV S/S proposed under 7th plan	△
Diesel generating station	⊞
District boundary	- - - - -

Stats 91/Dte.


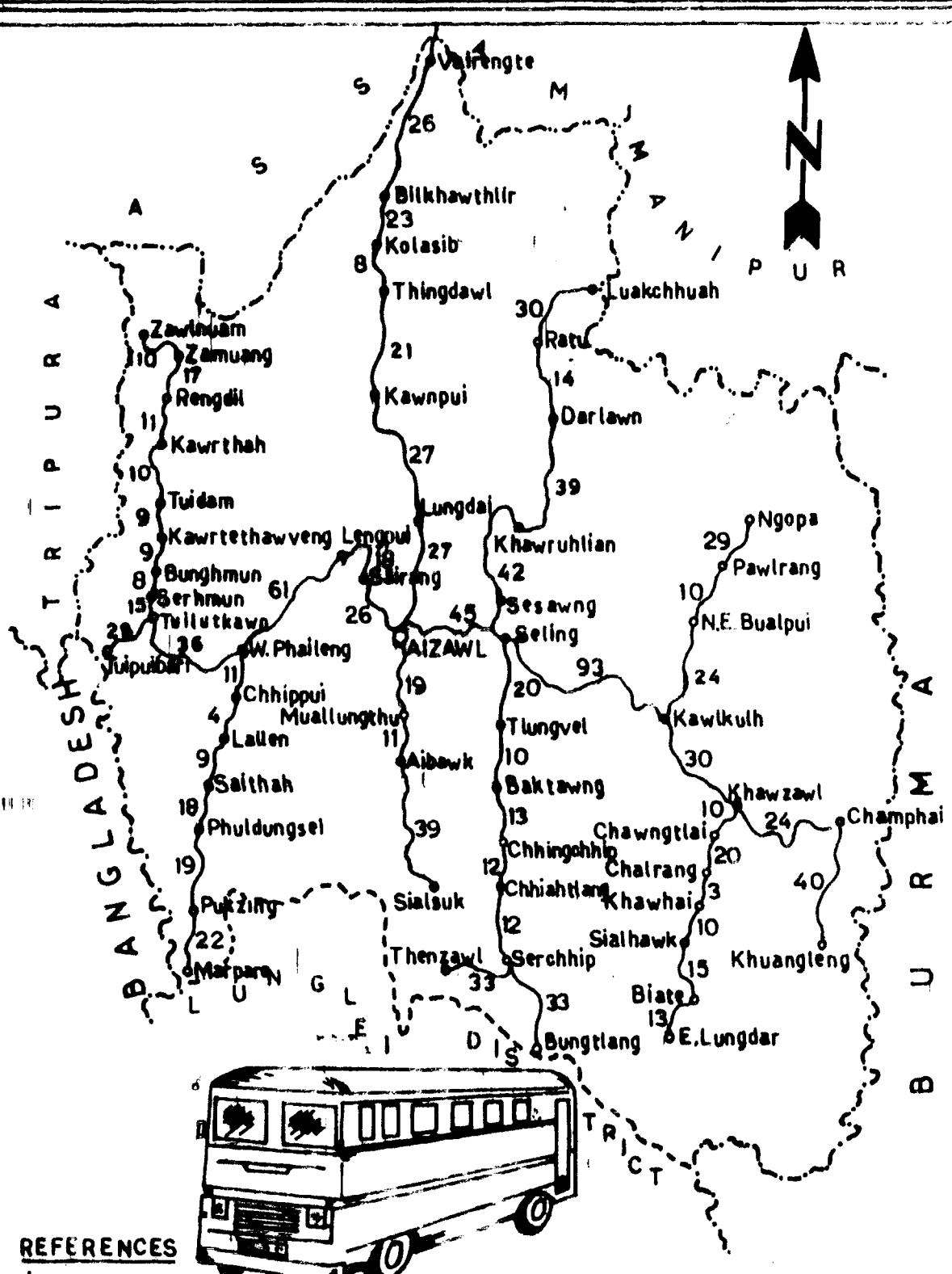


POPULATION INCREASE IN AIZAWL CITY SINCE 1951



ROUTES COVERED BY MST

AIZAWL TO SIALSUK		AIZAWL TO THENZAWL		AIZAWL TO TUIPUIBARI		AIZAWL TO MARPARA	
ROUTES	KM	ROUTES	KM	ROUTES	KM	ROUTES	KM
Melthum	5	Tuirial	27	Rangvamual	11	Rangvamual	11
Hualngo	10	Phaibawk	40	Sairang	26	Sairang	26
Melriat	13	Seling	45	Lengpui	44	Lengpui	44
Kelsih	15	Thingsulthlah	50	Rawpuichhip	65	Rawpuichhip	65
Muallungthu	19	Tlungvel	65	Tut	83	Tut	83
Tachhip	24	Baktawng	75	W. Phaileng	105	W. Phaileng	105
Aibawk	30	Chhingchhip	88	Teirei	123	Chhippui	118
Sateek	33	Chhiahtlang	100	Tuipuibari	169	Lallen	120
Maubuang	40	Serchhip	112			Saithah	129
Changte	50	Thenzawl	145			Phuldungsei	147
Samlukhal	66					Pukzing	168
Sialsuk	63					Marpara	188
AIZAWL TO ZAWLNUAM		AIZAWL TO E. LUNG DAR		AIZAWL TO N. VERVEK & LUAKCHHUAH		AIZAWL TO NGOPA	
ROUTES	KM	ROUTES	KM	ROUTES	KM	ROUTES	KM
Rangvamual	11	Tuirial	27	Tuirial	27	Tuirial	27
Sairang	26	Phaibawk	40	Phaibawk	40	Phaibawk	40
Lengpui	44	Seling	45	Darlawnpeng	41	Seling	45
Rawpuichhip	65	Saitual	75	Sesawng	45	Saitual	75
Tut	83	Dulte	124	Mualmam	55	Dulte	124
W. Phaileng	105	Kawikulh	138	Tuirini	66	Kawikulh	138
Tuilutkawn	141	Khawzawl	168	Khawruhtian	87	Hliappui	157
Serhmun	156	Chawngtlai	178	Khanpui	90	N. E. Buaipui	162
Bunghmun	164	Chalrang	198	Pehlawn	100	Pawlrang	172
Kawrtethawvong	173	Khawhai	201	F. Phaileng	103	Ngopa	201
Tuidam	182	Sialhawk	211	Kepran	109		
Kawrtah	192	Biate	226	Sawlung	116		
Zamuang	209	E. Lungdar	239	Darlawn	126		
Zawlnuam	219			Ratu	140		
				New Vervek	158		
				Luakchhuah	170		
AIZAWL TO KHUANGLENG		AIZAWL TO SIHCHAR		AIZAWL TO CHAMPHAI		AIZAWL TO BUNGTLANG	
ROUTES	KM	ROUTES	KM	ROUTES	KM	ROUTES	KM
Tuirial	27	Durtlang	8	Tuirial	27	Tuirial	27
Phaibawk	40	Sihphir	15	Phaibawk	40	Phaibawk	40
Seling	45	Lungdai	27	Seling	45	Seling	45
Saitual	75	Zanlawn	40	Saitual	75	Thingsulthlah	50
Dulte	124	Kawnpui	51	Dulte	124	Tlungvel	65
Kawikulh	138	Bualpui	60	Kawikulh	138	Baktawng	75
Khawzawl	168	Thingriawl	75	Khawzawl	168	Chhingchhip	88
Champhai	192	Kolasib	83	Champhai	192	Chhiahtlang	100
Khuangleng	232	Bilkhawthir	106			Serchhip	112
		Vairengte	132			Keitum	127
						Bungtlang	145



REFERENCES

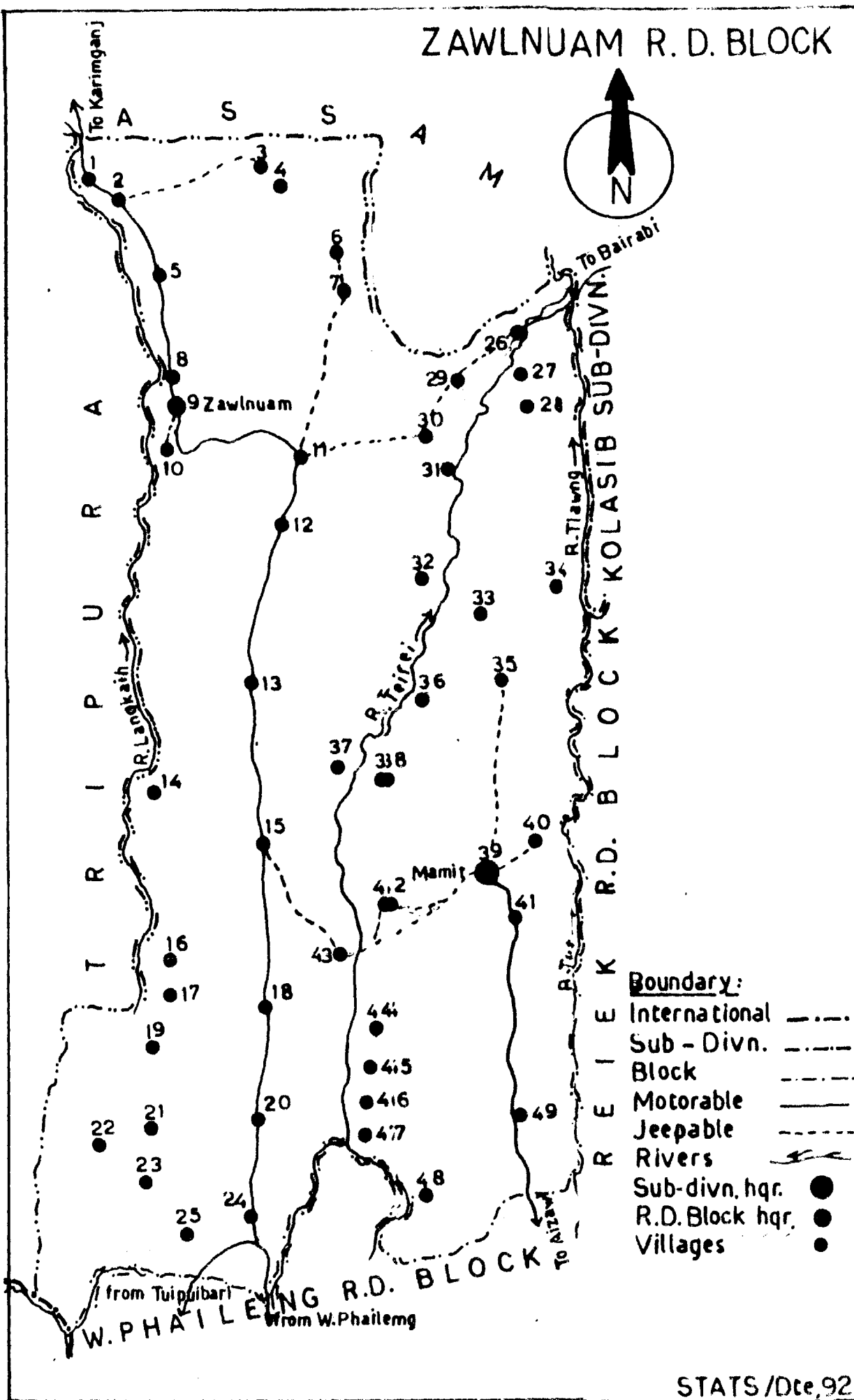

- Boundary -
- International - - - - -
- State - - - - -
- District - - - - -
- Roads with distances (in Kms.)
- 36

**ROUTES COVERED BY M.S.T. BUSES
AIZAWL DISTRICT AS ON JULY 1991**

LIST OF VILLAGES WITH DISTANCE FROM AIZAWL
NAME OF R.D. BLOCK : ZAWLNUAM R.D. BLOCK

Location Code		Via Phaileng	Via Mamit
1.	Kanhmun	236	194
2.	Moraicherra	234	192
3.	Lushaicherra	241	199
4.	Bahjirungpa	225	183
5.	Bungtham	228	186
6.	Kolalia	227	185
7.	Hriphaw	212	170
8.	Borai	222	180
9.	Zawlnuam (Lokicherra)	219	177
10.	Zawpu	224	182
11.	Zamuang	204	162
12.	Rengdil	202	158
13.	Kawrthah	192	148
14.	Tumpaglui	192	148
15.	Tuidam	182	138
16.	Sotopa	182	
17.	Mualtham (K)	185	
18.	Kawrtahawveng	173	147
19.	Thaidavr IV	213	
20.	Bunghnun	164	
21.	Thaidavr II	189	
22.	Thaidavr III	186	
23.	Thaidavr I	193	
24.	W Serimun	156	
25.	Dintha Bethel	185	
26.	Chuhvd	215	193
27.	Lungmiwi	232	210
28.	Suarhliip	123 (via Bairabi)	196
29.	Saikhavthir	219	197
30.	Maubung 'N'	210	188
31.	Kananhar	228	198
32.	Sihthiang	240	210
33.	Pathiantlang	122	122
34.	Tiangkiang	118	
35.	N. Sabual	112	
36.	Chilul	117	
37.	K. Serli	197	155
38.	Tuidai	189	
39.	Mamit	107	
40.	Phaizat	115	
41.	Luangawl	101	
42.	Bawnga	125	
43.	Dariak	123	
44.	Nalzawl	130	
45.	Saipuili	135	
46.	Setlak	140	
47.	Khanluam	145	
48.	Tuirun	142	
49.	Dampu	92	

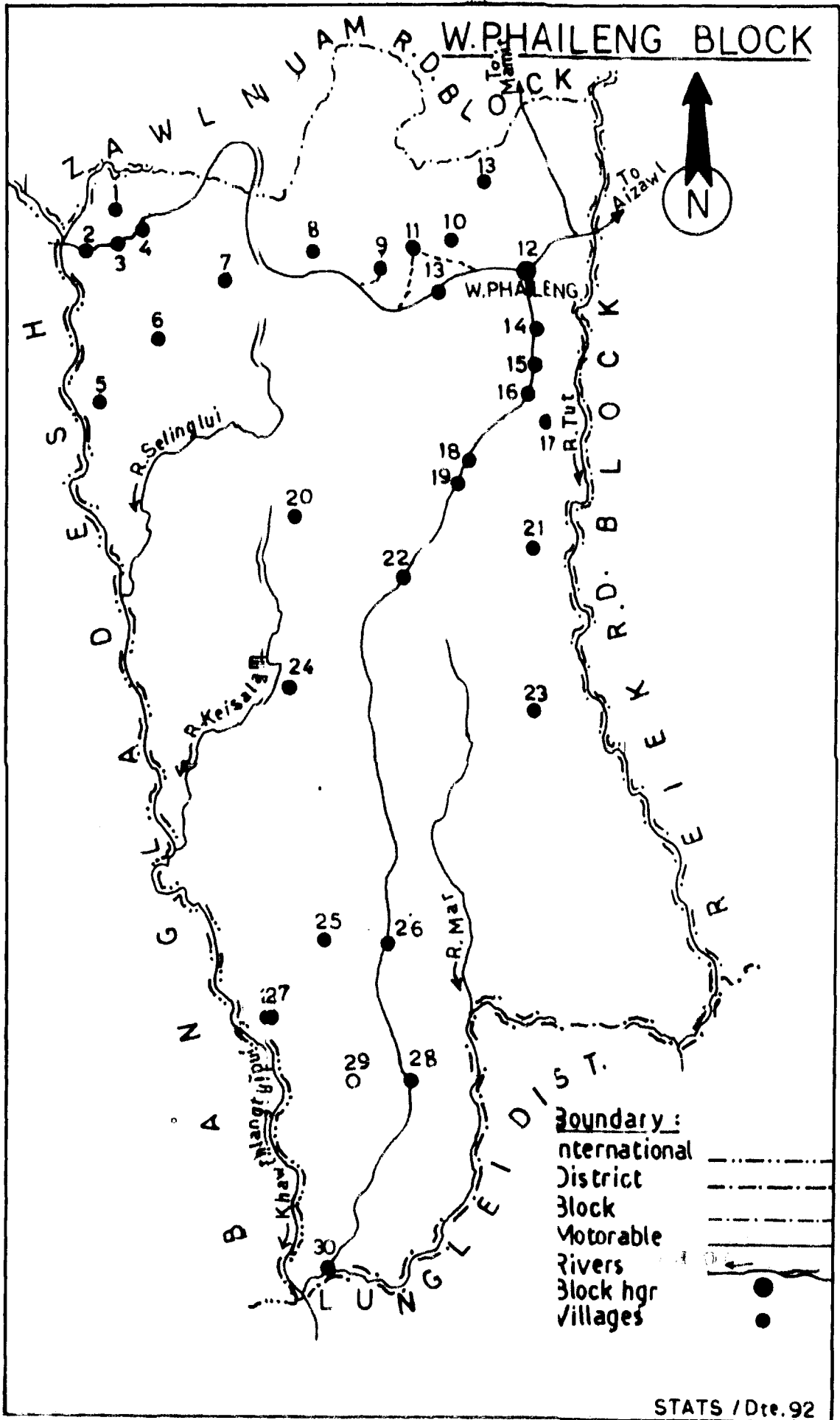
ZAWLNUAM R. D. BLOCK



LIST OF VILLAGES

NAME OF R.D BLOCK : WEST PHAILENG R.D. BLOCK

Location of Code	Name of Village	Approx. Distance (Km.) from Alzawl
1.	Belkhai	190
2.	Tuipuibari I	169
3.	Tuipuibari II	176
4.	Lamba Chhora	167
5.	Persang	169
6.	Undermanik	206
7.	Tuilut kawn	135
8.	Dampa Rengpui	139
9.	Khawhai	119
10.	Silem Boarding	112
11.	Forest Veng	122
12.	W. Phaileng	105
13.	Kawnmawi	114
14.	N. Chhippui	115
15.	Lallen	120
16.	Saithah	129
17.	Hnahthial zawl	128
18.	Falkawn	134
19.	Mualvum	<i>Depopulated</i>
20.	Parvatui	157
21.	Phuldungsei	147
22.	Aivapui	160
23.	Zopui	
24.	W. Phulpui	157
25.	Lokisuri	180
26.	Pukzing	166
27.	Silsuri	122
28.	Hnahva	176
29.	Marpara	188
30.	Marpara (Hruiduk)	180



LIST OF VILLAGES

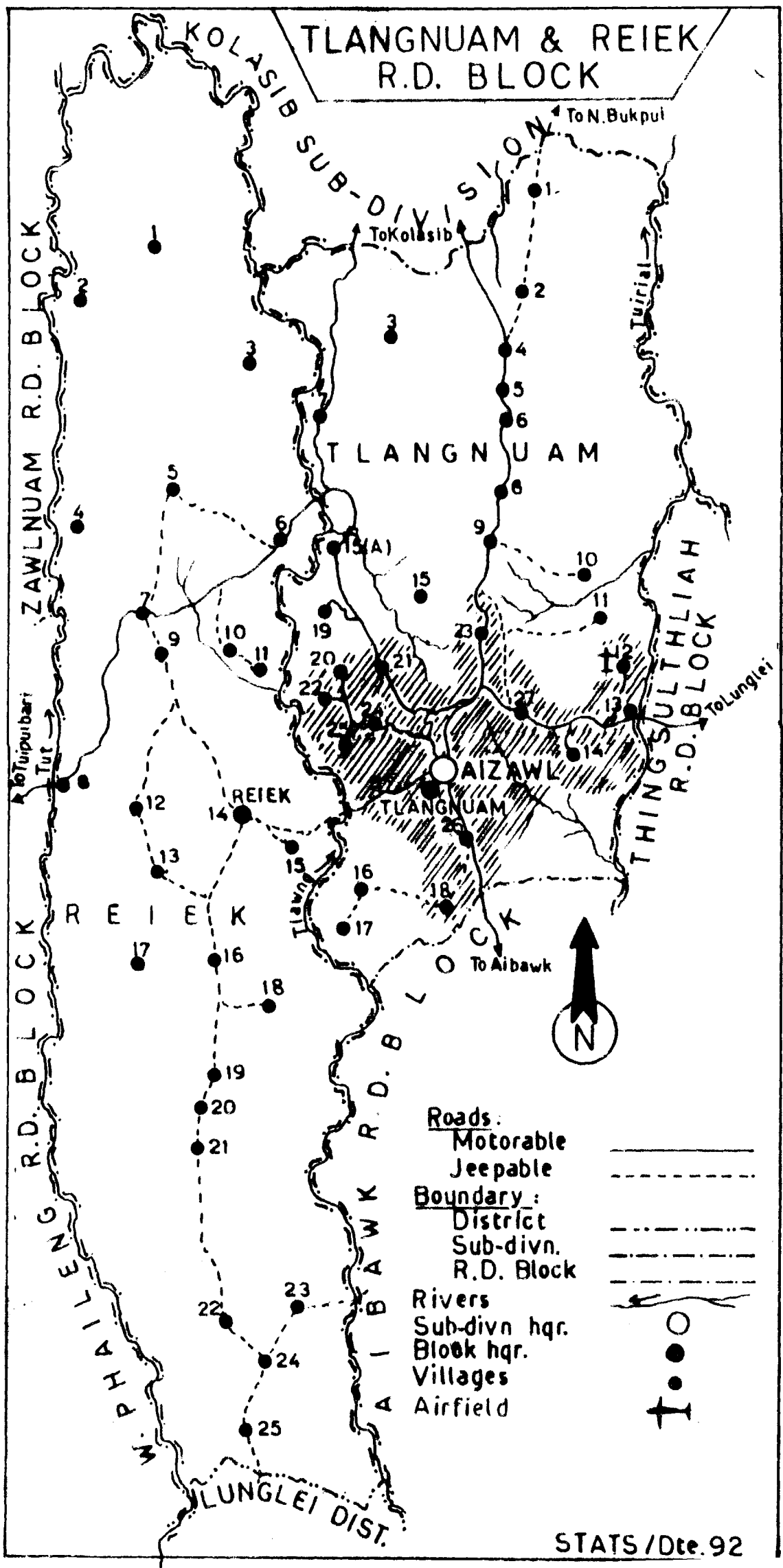
NAME OF R.D. BLOCK : TLANGNUAM R.D. BLOCK

Location Code	Name of Village	Approx. Distance (Km.) from Aizawl.
1.	Lungmuat	45
2.	Nisapui	40
3.	Mualkhang	47
4.	Serkhan	32
5.	Sentlang	28.1
6.	Lungdai	27
7.	Bawngaveng	32
8.	Neihbawih	17
9.	Sihphir	15
10.	Nausel	17
11.	Muthi	10
12.	Tuirial Airfield	20
13.	Tuirial	27
14.	Bung I.B.	14
15.	Sairum	28
15 (A)	Sairang	26
16.	Lungleng IV	23
17.	Lungleng I	24
18.	Samtlang	14
19.	PTC Lungverh	16
20.	Sakawrtuichhun	10
21.	Rangvamual	11
22.	Central Jail	9
23.	Durtlang	8
24.	Luangmual	8
25.	Tanhril	9
26.	Melthum	5
27.	Zemabawk	6

REIEK R.D. BLOCK :

1.	Saitlaw	87	14.	Reiek	23
2.	Vaak	79	15.	Ailawng	22
3.	W. Serzawl	44	16.	W. Lungdar	33
4.	Diizawl	61	17.	Arte	29
5.	Ilmunpui	58	18.	Khawrihnim	35
6.	Lengpui	43	19.	Hreichuk	41
7.	Rawpuichhip	62	20.	Lungphun	41
8.	Dapchhuah	81	21.	N. Kanghai	53
9.	Tualzawl	67	22.	Bawlte	61 Via Reie
10.	Lengte	36	23.	Bawngthah	68
11.	Nghalchawm	59	24.	Darlung	63 Via Reie
				Dailung	70 Via Aiba
12.	Ruipuihlum	81 Via Tuahzawl.	25.	S. Sabual	65 Via Reie
				S. Sabual	73 Via Aibawk
13.	Chungtlang	88 Via Tuahzawl			

TLANGNUAM & REIEK R.D. BLOCK



- Roads:**
 Motorable —————
 Jeepable - - - - -
- Boundary:**
 District
 Sub-divn. - - - - -
 R.D. Block - - - - -
- Rivers** ~~~~~
- Sub-divn hqr. ○
 Block hqr. ⊙
 Villages ●
 Airfield ⊕


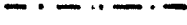








LIST OF VILLAGE WITH DISTANCE FROM AIZAWL

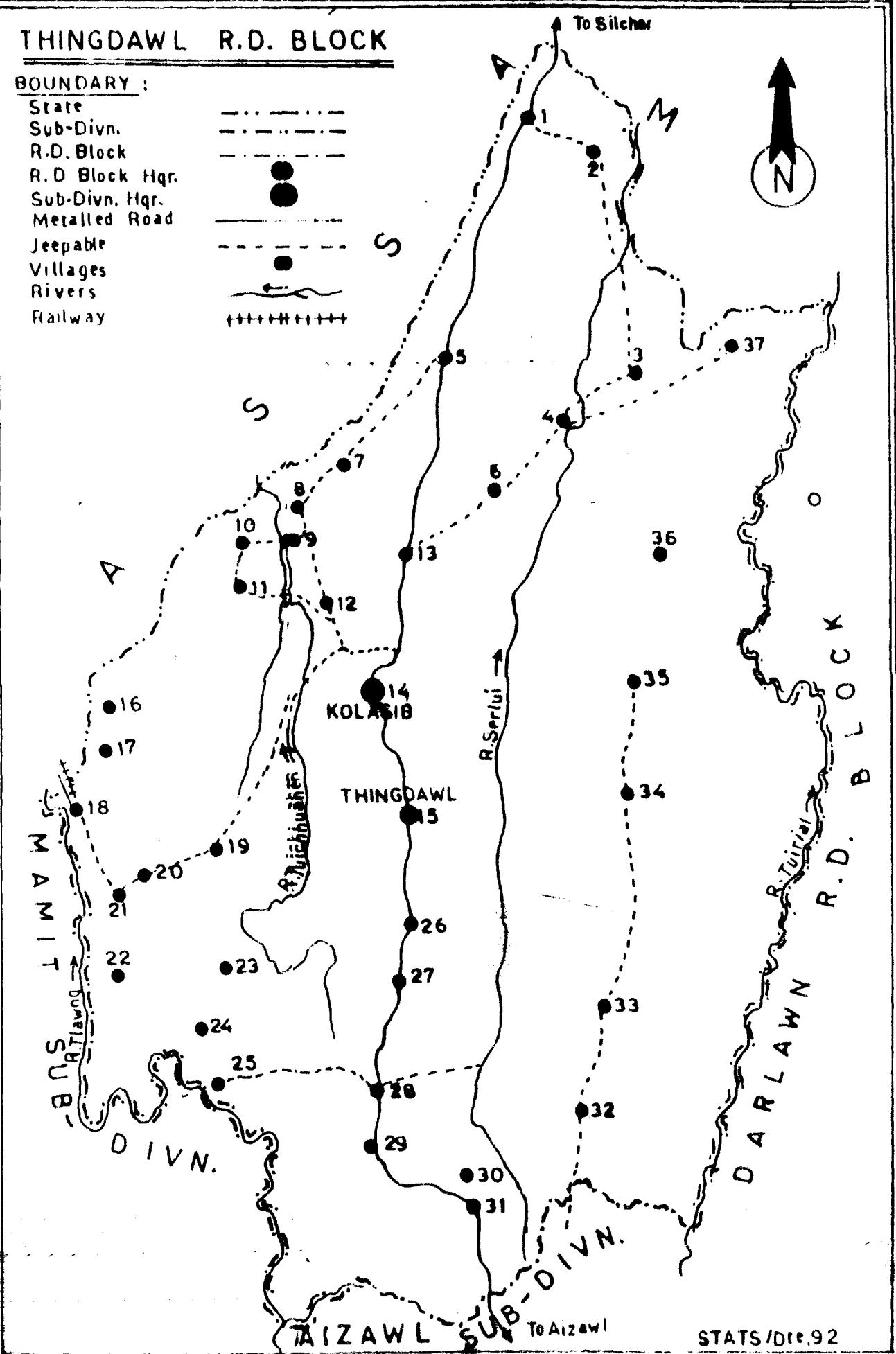
NAME OF R.D. BLOCK : THINGDAWL R.D BLOCK

Location Code	Name of Village	Approx. Distance (Km.) from Aizawl.
1.	Phainuan	152
2.	Saiphai	167
3.	Saipum	179
4.	N. Chawnpui	161
5.	N. Chhimluang	112
6.	Bilkhawthlir	119
7.	Chemphai	128
8.	Phaisen	152
9.	Buhchang	144
10.	N Thinglian	156
11.	Bukvannei I	106
12.	Bukvannei II	106
13.	Saihanui 'K'	98
14.	Builum	107
15.	Parsenchhip	107
16.	N. Hlimen	95
17.	Thingthelh	85
18.	N. Thingdawl	75
19.	Sethawn	67
20.	Panghalkawn	103
21.	S. Chhimluang	150
22.	Meidum	140
23.	Hnaibiala veng	150
24.	Aspro veng	148
25.	Raitali	79
26.	Dilzau 'H'	78
27.	Hortoki	69
28.	Dumkhel	71
29.	Buknui	70
30.	N. Chaltlang	62
31.	Zanlawn	40
32.	Mualvum	57
33.	Kawnpui	54
34.	Bualpui	60

THINGDAWL R.D. BLOCK

BOUNDARY :

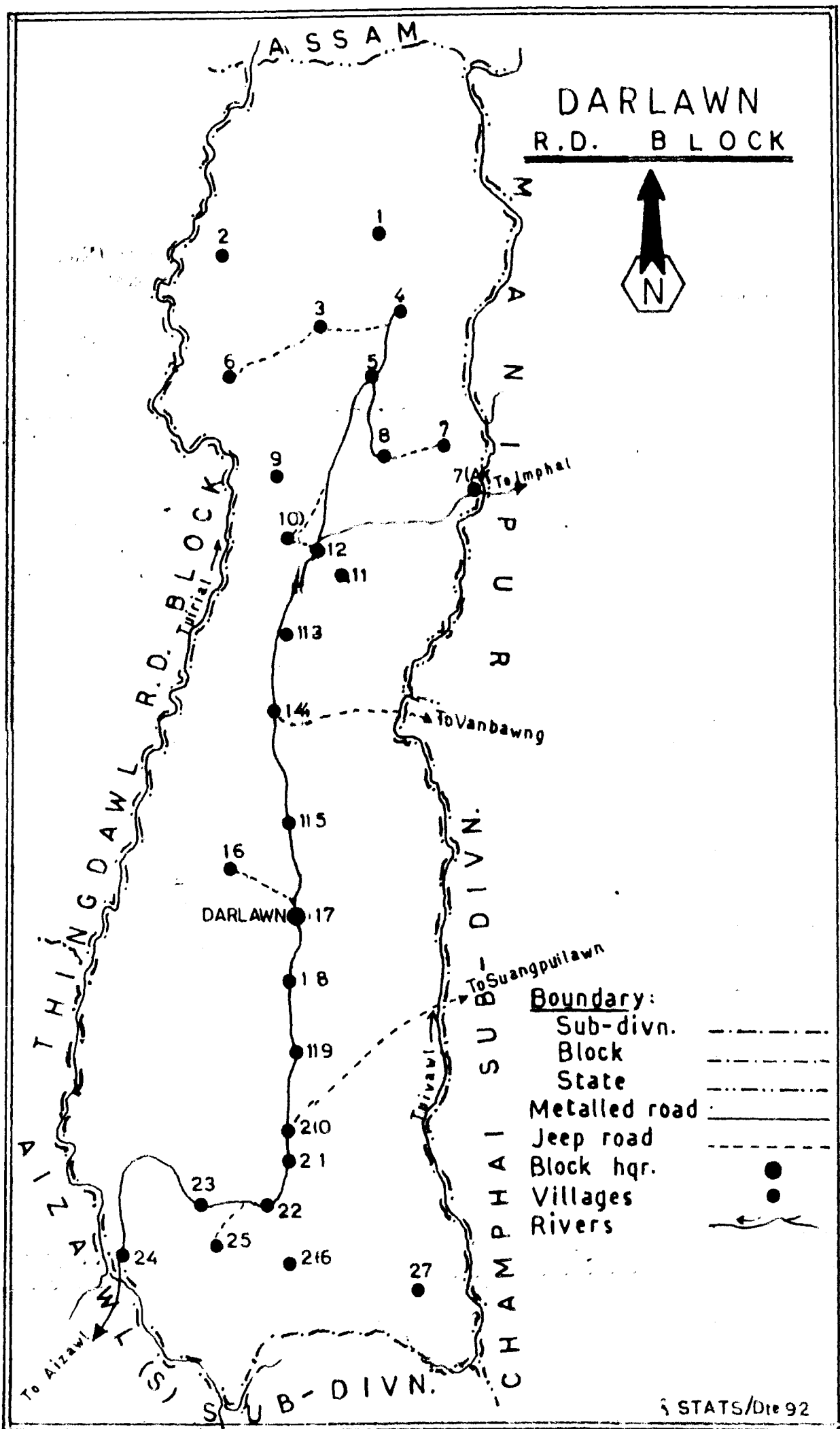
- State 
- Sub-Divn. 
- R.D. Block 
- R.D. Block Hqr. 
- Sub-Divn. Hqr. 
- Metalled Road 
- Jeepable 
- Villages 
- Rivers 
- Railway 



LIST OF VILLAGES

NAME OF R.D. BLOCK : DARLAWN IR.D. BLOCK

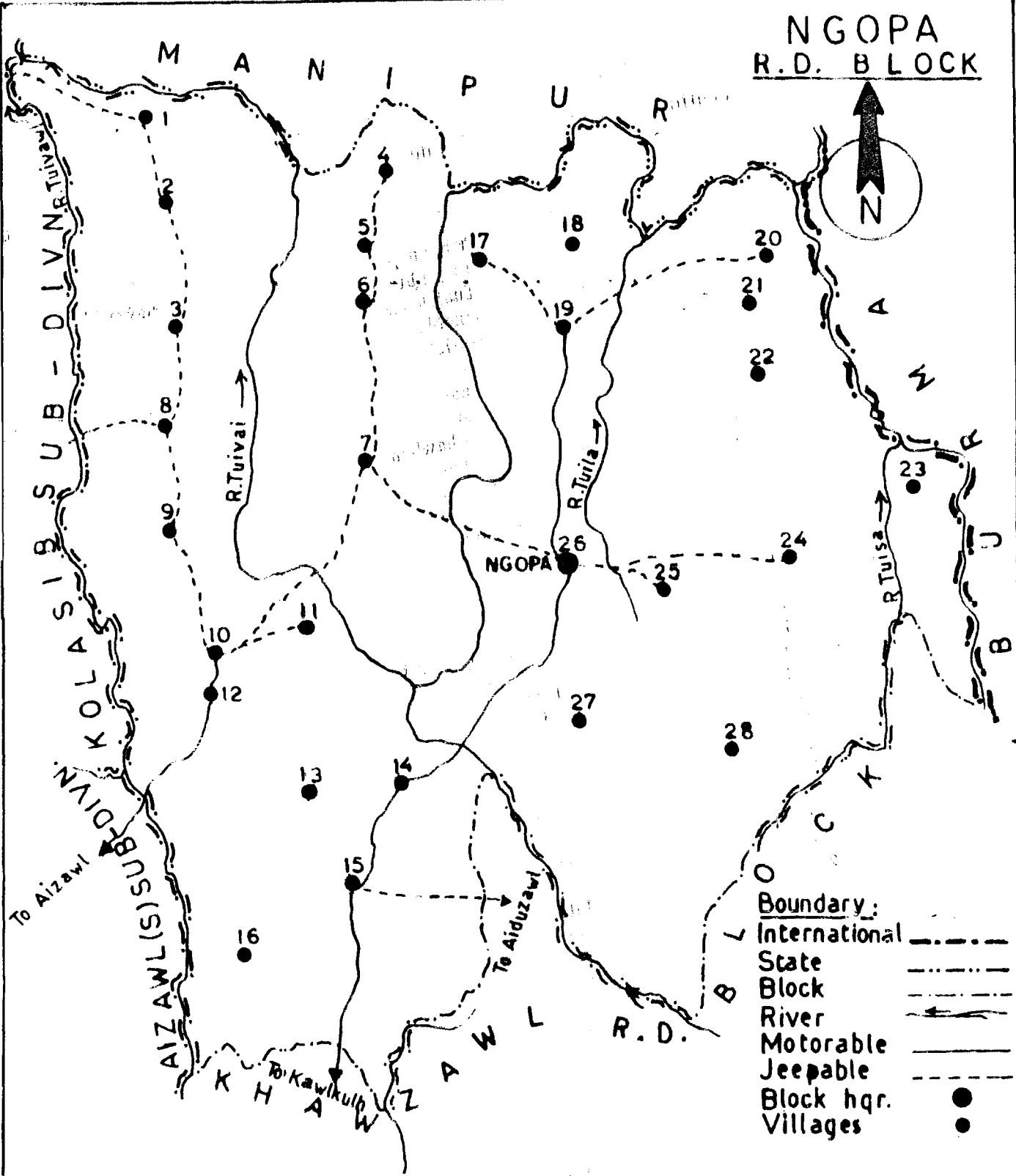
Location Code	Name of Village	Approx. Distance (Km.) from Aizawl.
1.	Tingmun	198
2.	Mauchar	193
3.	Zohmun	183
4.	Upper Sakawrdai	168
5.	Lower Sakawrdai	165
6.	Palsang	180
7.	Khawpuar	173
7 (A)	Luakchhuah	170
8.	Vaitin	170
9.	Khawdungsei	173
10.	Thingsat	163
11.	E. Damdai	161
12.	New Vervek	158
13.	Lungsum	150
14.	Ratu	140
15.	Sailutar	145
16.	N. Serzawl	133
17.	Darlawn	126
18.	Sawleng	116
19.	Kepran	109
20.	E. Phaileng	103
21.	Pehlawn	100
22.	Khanpui	90
23.	Khawruhlian	87
24.	Tuirinikai	99
25.	Hmunghak	88
26.	Lailak	91
27.	Buhban	102



LIST OF VILLAGES

NAME OF R.D. BLOCK : NGOPA	R.D. BLOCK	
Location Code	Name of Village	Approx. Distance (Km.) from Aizawl.
1.	Khawlek	161
2.	Vanbawng	154
3.	Lamherh	148
4.	Daido	149
5.	Tlangnuam	144
6.	Khawlian	141
7.	Phuaibuang	130
8.	Suangpuilawn	140
9.	Zawngin	121
10.	Phullen	109
11.	Luangpawm	117
12.	S. Phullen (Thanglailung)	107
13.	Changzawl	165
14.	Pawlrang	172
15.	N.E. Bualpui	162
16.	Saichal	165
17.	Chiahpui	193
18.	Khawkawn	190
19.	N.E. Khawdungsei	209
20.	Mimbung	241
21.	Hrianghmun	208
22.	Teikhang	211
23.	Vaikhawtlang	252
24.	Kawlbem	215
25.	Tualbung	185
26.	Ngopa	201
27.	Lanzawl	175
28.	Selam	

NGOPA R.D. BLOCK



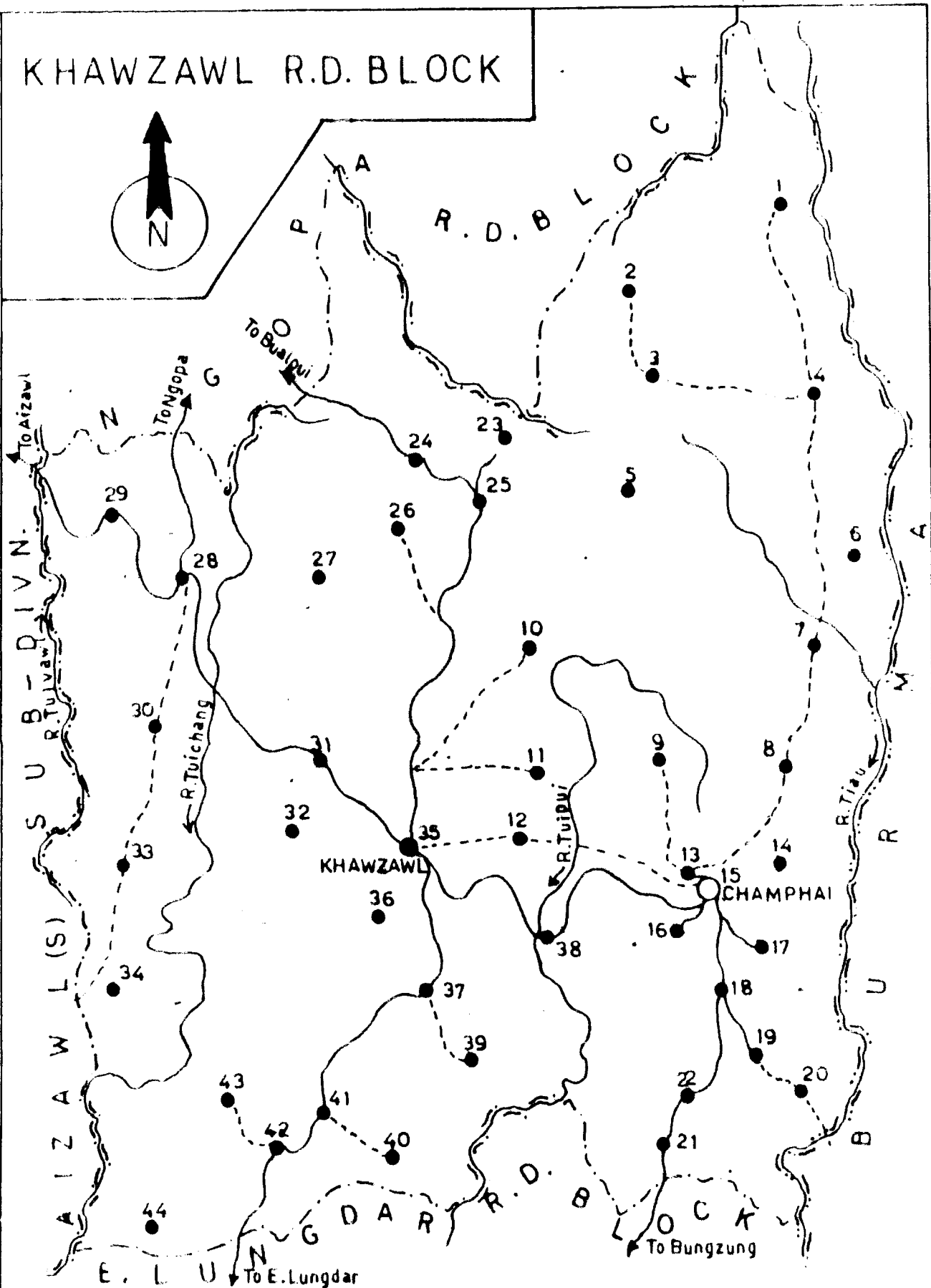
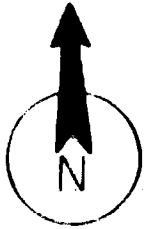
- Boundary:**
- International
 - State
 - Block
 - River
 - Motorable
 - Jeepable
 - Block hqr.
 - Villages

LIST OF VILLAGES

NAME OF R.D. BLOCK : KHAWZAWL R.D. BLOCK

Location of Code	Name of Village	Approx. Distance (Km.) from Aizawl.
1.	Khuangphah	205
2.	Lungphunlian	246
3.	Tualcheng	249
4.	Hnahlan	235
5.	Murlen	218 via Khawzawl
6.	N.E. Diltlang	212
7.	Vapar	217
8.	Ngur	201
9.	N. Khawbung	206
10.	Tualpui	183
11.	Ngaizawl	183
12.	Neihdawn	178
13.	Hmunhmeltha	199
14.	Zote	197
15.	Champhai	192
16.	Chhungtebawk	189
17.	Tlangsam	200
18.	Ruantlang	197
19.	Mualkawi	217
20.	Khawnuam (Melbuk)	222
21.	Dilkawn	224
22.	Kelkang	236
23.	Pamchung	218
24.	Aiduzawl	211
25.	Rabung	208
26.	Khualen	190
27.	Vankal	148
28.	Kawlkulh	138
29.	Dulte	124
30.	Puilo	143
31.	Khuailui	176
32.	Arro	178
33.	Chhawrtui	153
34.	Vanchengpui	176
35.	Khawzawl	168
36.	Hmuncheng	183
37.	Chawngtlai	178
38.	Tulpuikai	188
39.	Tualte	193
40.	Vangtlang	204
41.	Chalrang	198
42.	Khawhai	201
43.	Lungtan	208
44.	Tlangpuite	
45.	Zaupui (Friatloh)	

KHAWZAWL R.D. BLOCK



Boundary :-

- International
- Sub-divn.
- R.D. Block
- Rivers

Roads :-

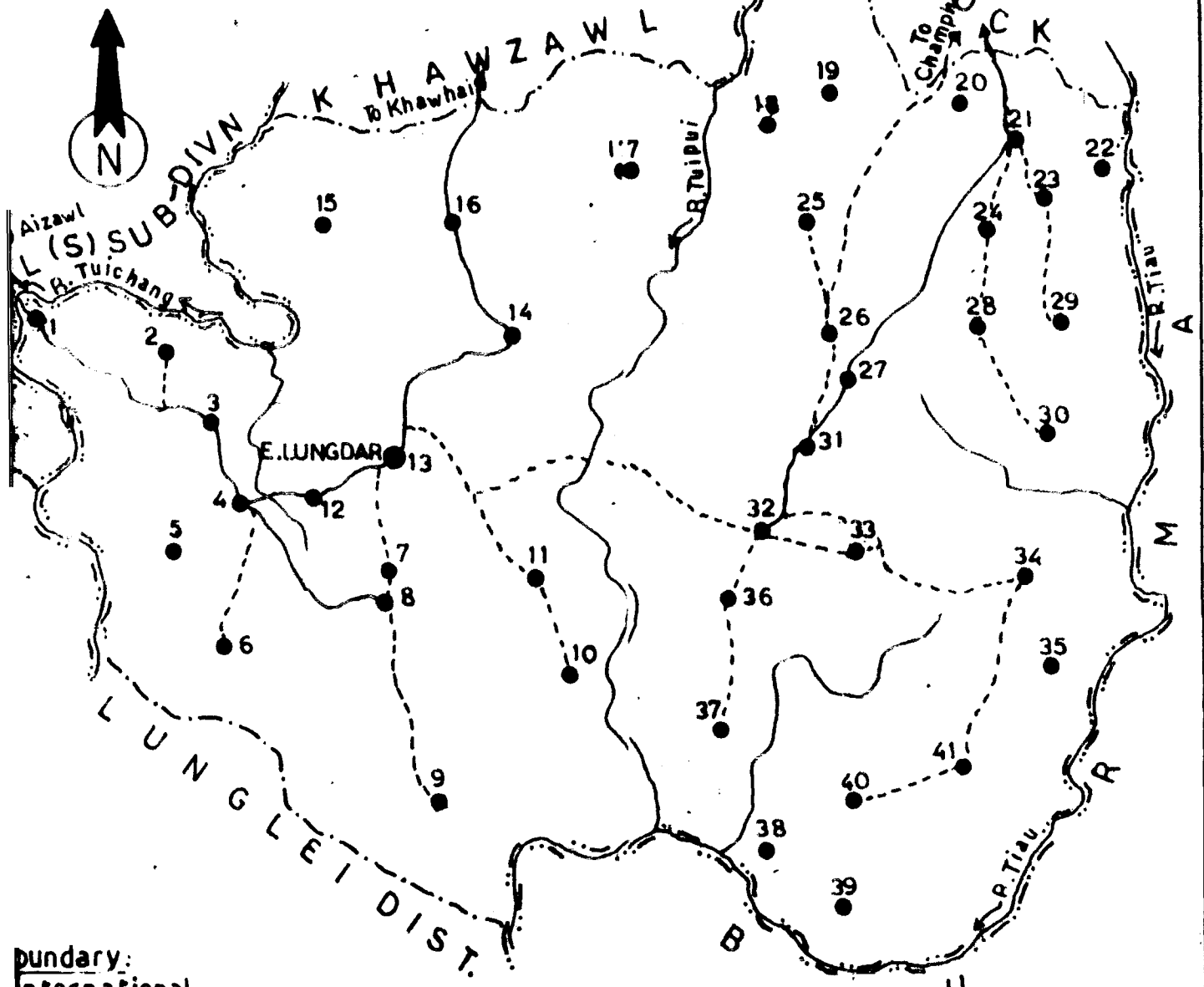
- Motorable
- Jeepable
- Sub-divn hqr.
- Block hqr.
- Villages

LIST OF VILLAGES

NAME OF R.D. BLOCK : LUNGDAR 'E' R.D. BLOCK

Location of Code	Name of Village	Approx. Distance (Km.) from Aizawl
1.	Tuichang	131
2.	Piler	155
3.	Khawlailung	144
4.	Chekawn	154
5.	Sialsir	162
6.	Lungchuan	159
7.	Bawktlang	180
8.	N. Vanlaiphai	173
9.	Lungkawh	185
10.	Sailulak	161 259
11.	Leng	254
12.	N. Mualcherng	251
13.	Lungdar 'E'	239
14.	Biate	226
15.	Tlangpui	211
16.	Sialhawl	201
17.	Riangtlei	212
18.	Zawngtetui	240
19.	Buang	239
20.	Hruaikawn	218
21.	Khuangleng	232
22.	Bulfek	225
23.	Sesih	247
24.	Leisenzo	247
25.	Bungzung	245
26.	Vanzau	240
27.	Leithum	245
28.	Sazep	257
29.	Lianpui	257
30.	Vangchhia	262
31.	Dungtlang	254
32.	Khawbung	264
33.	Samthang	259
34.	Vaphai	266
35.	Chawngtui	271
36.	Zawlse	266
37.	Khuangthing	277
38.	Thekpui	304
39.	Thekte	305
40.	Khankawrn	300
41.	Farkawn	294

E.LUNG DAR R.D. BLOCK



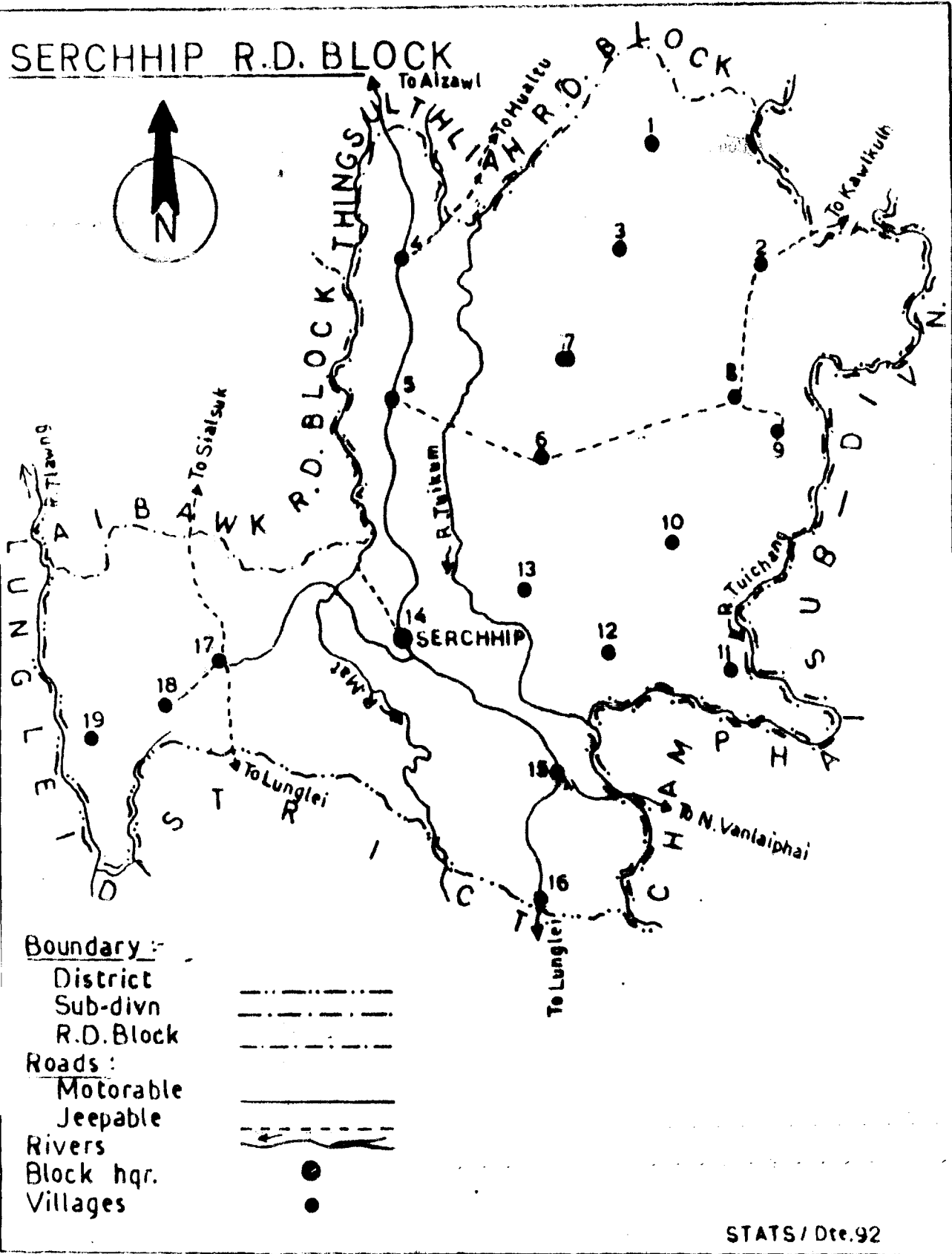

- Boundary:
- International
 - District
 - Block
 - Sub-divn.
 - Roads: Jeepable
 - Motorable
 - Block hqr.
 - Villages
 - Rivers

LIST OF VILLAGES

NAME OF R.D. BLOCK : SERCHHIP R.D. BLOCK

Location of Code	Name of Village	Approx. Distance (Km.) from Aizawl
1.	Hmuntha	104 via Chhingchhip
2.	Rullam	74
3.	Khawbel	108 via Chhingchhip
4.	Chhingchhip	88
5.	Chhiahtlang	100
6.	Sialhau	155 via Serchhip
7.	Thentlang	106 via Chhingchhip
8.	Lungpho	168 via Kawlkulh
9.	Ngentiang	172 via Kawlkulh
10.	Thinglian 'E'	160 via Serchhip
11.	Hmunzawl	163 via Serchhip
12.	Hriamgtlang	150 via Serchhip
13.	Vanchhengte	145 via Serchhip
14.	Serchhip	112
15.	Keitum	127
16.	Bungtlang	145
17.	Thenzawl	145 via Serchhip
18.	Buangpui	145 via Serchhip
19.	Neihloh	150 via Serchhip

SERCHHIP R.D. BLOCK



LIST OF VILLAGES

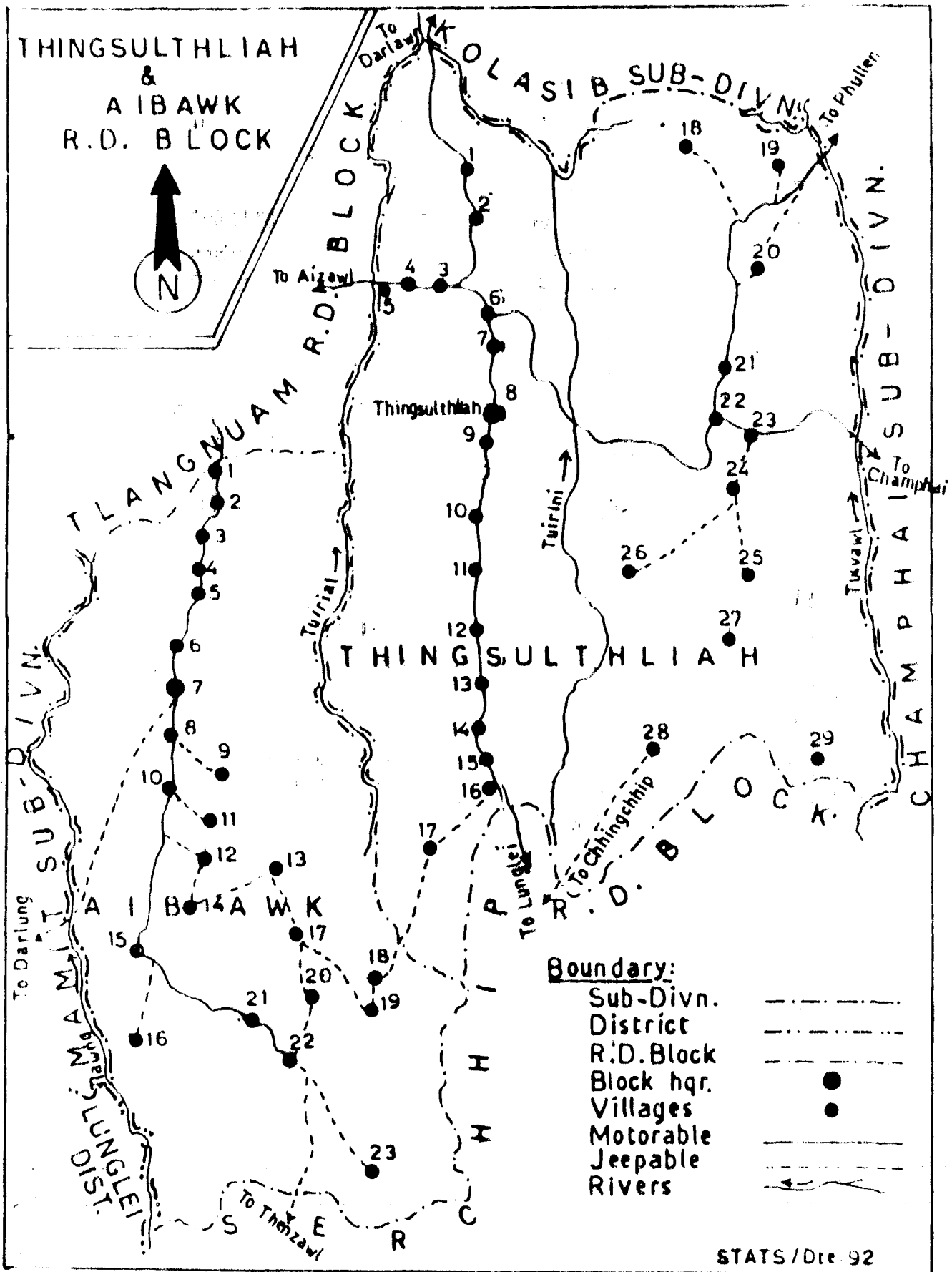
NAME OF R.D. BLOCK : AIBAWK R.D. BLOCK

Location Code	Name of Village	Approx. Distance (Km) from Aizawl
1.	Hualngohmun	10
2.	Thingdawl (Mei f 8)	13
3.	Kelaih	15
4.	Falkawn	20
5.	Muallungthu	19
6.	Tachhip	24
7.	Aibawk	30
8.	Sateek	33
9.	Phulpui	36
10.	Khawhminglokawn	37
11.	Lungsai	39
12.	S. Maubuang	40
13.	Sumsuih	45
14.	Thiak	48
15.	Changtekawn	50
16.	Lungael	55
17.	Hmuifang	50
18.	Chawilung	60
19.	Lamchhip	55
20.	Chamring	62
21.	Samiukhai	66
22.	Stalsuk	69 via Changte 64 via Hmuifang
23.	Sailam	81 via Changte 76 via Hmuifang.

THINGSULTHIAH R.D. BLOCK.

1.	Mualmam	51
2.	Sesawng	45
3.	Phaibawk	40
4.	Edenthar	36
5.	Tuikhurhlu	29
6.	Seling	45
7.	Seling Tlangnuaam	48
8.	Thingsulthiah	50
9.	Aichalkawn	52
10.	Saiah	53
11.	Darlawng	58
12.	Tlungvel	60
13.	Phulmawl	67
14.	Khumtuag	68
15.	Chanin	70
16.	Baktawng	75
17.	Hmawngkawn	81
18.	Tualbing	89
19.	Lungpher 'N'	99
20.	Sihfa	81
21.	Saitual	75
22.	Keifang	73
23.	Rulchawm	75
24.	Ruallung	78
25.	Mualpheng	83
26.	Lenchim	90
27.	Tawizo	97
28.	Hualtu	96
29.	Maite	105

THINGSULTHLIAH
&
AIBAWK
R.D. BLOCK



STATS / Dre 92

NIEPA DC



D07273