



Government Of Mizoram  
Department of School Education

# Annual Publication

## 2008-2009


( List of Schools with number of teachers and enrolment of students )

Prepared by:-

Statistical Cell

Directorate of School Education

Mizoram: Aizawl



# CONTENTS

	<i>Page No.</i>
1. Foreword	(i)
2. Definitions	(ii) - (iii)
3. Notification and approval of data	(iv) - (v)
4. Deptt of School Education, Mizoram 2008-2009 at a Glance	1-4
5. Abstract of Primary Schools	5-7
6. Abstract of Middle Schools	8-11
7. Abstract of High Schools	12-13
8. Abstract of Higher Secondary Schools	14-17
 <b>LIST OF PRIMARY SCHOOLS</b>	
9. SDEO, Aizawl East - I	18-21
10. SDEO, Aizawl East - II	22-24
11. SDEO, Aizawl North	25-28
12. SDEO, Aizawl West	29-33
13. SDEO, Champhai	34-38
14. SDEO, Kolasib	39-42
15. E.O., Chakma Autonomous Dist. Council (CADC)	43-45
16. E.O., Lai Autonomous Dist. Council (LADC)	46-49
17. SDEO, Lunglei East	50-53
18. SDEO, Lunglei West	54-59
19. SDEO, Mamit	60-62
20. E.O., Mara Autonomous Dist. Council (MADC)	63-66
21. SDEO, Serchhip	67-69
 <b>LIST OF MIDDLE SCHOOLS</b>	
22. SDEO, Aizawl East - I	70-72
23. SDEO, Aizawl East - II	73-75
24. SDEO, Aizawl North	76-78
25. SDEO, Aizawl West	79-82
26. SDEO, Champhai	83-86
27. SDEO, Kolasib	87-89
28. E.O., Chakma Autonomous District Council (CADC)	90
29. E.O., Lai Autonomous Dist. Council (LADC)	91-93
30. SDEO, Lunglei East	94-97
31. SDEO, Lunglei West	98-100
32. SDEO, Mamit	101-102
33. E.O., Mara Autonomous Dist. Council (MADC)	103-105
34. SDEO, Serchhip	106-108
 <b>LIST OF HIGH SCHOOLS</b>	
35. DEO, Aizawl	109-113
36. DEO, Champhai	114-116
37. DEO, Kolasib	117
38. DEO, Lawngtlai	118-119
39. DEO, Lunglei	120-122
40. DEO, Mamit	123
41. DEO, Saiha	124-125
42. DEO, Serchhip	126-127
 <b>LIST OF HIGHER SECONDARY SCHOOLS</b>	
43. DEO, Aizawl	128-130
44. DEO, Champhai	131
45. DEO, Kolasib	132
46. DEO, Lawngtlai	132
47. DEO, Lunglei	133-134
48. DEO, Mamit	134
49. DEO, Saiha	135
50. DEO, Serchhip	136

(i)

## **Foreword**

*With an increasing demand for the data of School Education Department from various planners, Research Scholars, Educationists, etc. in and outside the State from time to time, the Directorate of School Education and its Subordinate Officers rendered their service to meet the need of Statistical data for the users*

*The reference date for this data is 30<sup>th</sup> September, 2008. Due to limited space, only the names of schools, enrolment of schools and the strength of teachers could be presented in this publication. Other detail information like the - a) -Teachers by training wise and community wise, b) Class-wise enrolment by community, c) Number of repeaters by community, d) Number of disabled children by community, (e) Enrolment in Academic Session (by Age Group) Classes etc. are also collected by the Statistical Cell of this office which is intended to be published in our next publication.*

*I am grateful to all the Subordinate Officers like the District Education Officers, Sub-Divisional Officers and Education Officers for supplying the requisite basic data for this publication. The Officers and Staff of the Statistical Cell deserve to be praised for their devotion and effort they have put in bringing out this publication.*



(MALSAWMTHANGI)  
Director of School Education,  
Mizoram : Aizawl

## DEFINITIONS

The definitions of some of the important terms used in this publication are given below

### 1 MANAGEMENT OF SCHOOL.

The authority, which runs a school, determines its type of management. The following managements are mentioned in this publication

1. **Government.** There are two types of Government schools namely.
  - (a) **State Government**: A Government School is that which is run by the State Government completely financed by the Government
  - (b) **Central Government**: A Central Government school is that which is run by the Central Government completely financed by the Government.
  
2. **Local Bodies :** As defined in Article 243 (read with 243 B) and Article 243 P (read with 243 Q) of the constitutions Local bodies include Panchayats, Municipalities, Cantonment Boards, Town Area Committee and any other bodies of local self Government. In Mizoram, Local Bodies include schools run by Autonomous District Councils like CADC, LADC and MADC.

### 3. **Schools Aided by Government and District Council:**

A Private Aided School is that which is run by an individual or private organization and receives grant from State Government or Local Body. There are four types of Private Aided Schools in the State namely:

- (a) **Deficit School** A school which receives Grant-in-Aid from the Consolidated Fund under The Mizoram Aided School (Recurring and Non-Recurring Grant-in-Aid) Rules, 1990. The employees in these schools enjoy the benefit of full pay and allowances. These schools are mostly run by different churches in the State
  
- (b) **Adhoc Aided School** A school which receives Grants-in-Aid from the Consolidated Fund under the Mizoram Aided Schools (Recurring and Non-Recurring Grants-in Aid Rules, 1997. The employees in these schools enjoy full pay along with 50% allowances.

(iii)

- (c) **Lump-sum Aided School** A Private School run by the public which receives Lumpsum grants from the Consolidated Fund of Mizoram under the Mizoram Education (Grant-in-Aid for General Maintenance of Private Schools) Rules, 2006 are known as Lump sum Aided Schools
- (d) **Council Deficit and Council Aided:** Private Schools receiving grants-in-aid from Autonomous District Councils such as CADC, LADC and MADC
- 4 **Purely Private:** A Purely Private School is that which is managed by an individual or a private organisation and does not receive any grant either from government or local body
5. **New Primary School & Middle School/UPS:** Primary Schools & Middle Schools/ Upper Primary Schools upgraded from EGS Centres & AIE Centres (SSA undertaking)

(iv)

**GOVERNMENT OF MIZORAM  
PLANNING & PROGRAMME IMPLEMENTATION DEPARTMENT**

**NOTIFICATION**

Dated Aizawl, the 19<sup>th</sup> Aug, 2008

No A 43016/2/2007 PLG - The Governor of Mizoram is pleased to declare the Directorate of Economics & Statistics as Nodal Agency for all Statistical activities within the state for developing efficient Statistical System and ensuring technical coordination in the matters

As a Nodal Agency the Directorate is responsible for the following functions

- 1 Coordination of Statistical activities of various Departments/Organisation of Government of Mizoram
- 2 To generate/maintain data required in different policy sectors and suggest measures to improve the quality and coverage of data series
- 3 To avoid duplication in collection & compilation of data
- 4 To adopt accepted standards in collection, classification, processing and dissemination of data
- 5 To identify gaps in the availability of statistics in different sectors and suggest suitable measures for improving the quality coverage.
- 6 To advise Government in the approval or otherwise of any proposal for data collection submitted to the Government as a Plan/Non-Plan scheme programme, by any department
- 7 To render advice to all departments in respect of their data collection programme and other statistical activities including tabulation
- 8 To ensure uniformity and standards in collection, classification, processing and dissemination of data.

**Sd/- LALMALSAWMA**

Secretary to the Govt. of Mizoram  
Planning & Programme Implementation Department

Memo No.A.43016/2/2007-PLG

Dated Aizawl, the 19<sup>th</sup> Aug, 2008

Copy to -

- 1 P.S. to Chief Minister, Mizoram
- 2 P.S. to Chief Secretary, Govt. of Mizoram.
- 3 The Secretary, Govt. of India, Ministry of Statistics & Programme Implementation, Sardar Patel Bhavan, Sansad Maarg, New Delhi.
- 4 Director General, Central Statistical Organisation, Sardar Patel Bhawan, Sansad Marg, New Delhi.
- 5 Dy. Director General, National Statistics Commission, Sardar Patel Bhavan, New Delhi
- 6 All Administrative Department, Govt. of Mizoram
- 7 Director, Economics & Statistics Department, Mizoram, Aizawl
- 8 Adviser, State Planning Board
- 9 All Heads of Department, Govt. of Mizoram,
10. Controller, Printing & Stationery, Govt. of Mizoram for publication in the Mizoram Gazette.

  
(MARIA C. T. ZUALI)

Under Secretary to the Govt. of Mizoram  
Planning & Programme Implementation Department

(v)

NO. F. 11016/18/2006-DES(T)  
GOVERNMENT OF MIZORAM  
DIRECTORATE OF ECONOMICS & STATISTICS  
MIZORAM AIZAWI

Dated Aizawl, the 8<sup>th</sup> July '09.

To,

The Director,  
School Education Department  
Mizoram, Aizawl.


Subject **Approval of Data for Annual Publication 2008-2009**

Ref Your letter No. F. 14011/7/2000-DTE(EDN) Dt 2.2.09

Sir,


With reference to your letter No. quoted and on the above subject, I am to state that the Annual Publication, 2008-2009 (List of Schools with number of teachers and enrolment of students) prepared by Education Department is approved with appreciation. I hope that it would serve as a source of information and enhance the knowledge of readers, research worker and administrators.

Yours faithfully

  
(NGUNLALA CHINZAH)  
Director  
Economics & Statistics  
Mizoram: Aizawl.

Memo No. F. 11016/18/2006-DES(T) : : Dated Aizawl, the 8<sup>th</sup> July '09

Copy to : Under Secretary, Planning & Programme Implementation Department,  
Government of Mizoram for information.

  
(NGUNLALA CHINZAH)  
Director  
Economics & Statistics  
Mizoram: Aizawl



## Department of School Education, Mizoram 2008-2009 at a Glance

Sl. No	Stage	Number of Schools											Students' Enrolment			No. of Teachers			TPR	
		Government		New Schools	Local Body	Schools Aided by Govt. & District Councils					Purely Private	Total	Boys	Girls	Total	Male	Female	Total		
		Central	State			Deficit	Council Deficit	Council Aided	Adhoc Aided	Lump-sum Aided										
1	Primary School	2	854	133	286			22				486	1783	78992	72907	151899	4228	4488	8716	1:17
2	Middle School	7	534	124	95	10	35	1	66	34	347	1253	33863	31024	64887	5067	2687	7754	1:8	
3	High School	4	199			9			129	31	130	502	22633	21943	44576	2713	1173	3886	1:11	
4	Higher Secondary School	3	20			7			13	14	29	86	7482	7167	14649	598	460	1058	1:13	
<b>Grand Total</b>		<b>16</b>	<b>1607</b>	<b>257</b>	<b>381</b>	<b>26</b>	<b>35</b>	<b>23</b>	<b>208</b>	<b>79</b>	<b>992</b>	<b>3624</b>	<b>142970</b>	<b>133041</b>	<b>276011</b>	<b>12606</b>	<b>8808</b>	<b>21414</b>	<b>1:12</b>	

**Note:** i) Local Body: Schools run by Autonomous District Councils viz. CADC, LADC & MADC

ii) New Schools: Primary Schools & Middle Schools/Upper Primary Schools upgraded from EGS Centres & AIE Centres

iii) Council Deficit: Deficit Schools under three District Councils viz. CADC, LADC and MADC

iv) Council Aided: Schools Aided by three District Councils viz. CADC, LADC and MADC

## Department of School Education, Mizoram 2008-2009 at a Glance

Sl. No	Stage	Number of Schools										
		Government		New Schools	Local Body	Schools Aided by Govt.& District Councils					Purely Private	Grand Total
		Central	State			Deficit	Council Deficit	Council Aided	Adhoc Aided	Lump-sum Aided		
1	Primary School	2	854	133	286			22			486	1783
2	Middle School	7	534	124	95	10	35	1	66	34	347	1253
3	High School	4	199			9			129	31	130	502
4	Higher Secondary School	3	20			7			13	14	29	86
<b>Grand Total</b>		<b>16</b>	<b>1607</b>	<b>257</b>	<b>381</b>	<b>26</b>	<b>35</b>	<b>23</b>	<b>208</b>	<b>79</b>	<b>992</b>	<b>3624</b>

**Note:** i) Local Body: Schools run by Autonomous District Councils viz. CADC, LADC & MADC

ii) New Schools: Primary Schools & Middle Schools/Upper Primary Schools upgraded from EGS Centres & AIE Centres

iii) Council Deficit: Deficit Schools under three District Councils viz. CADC, LADC and MADC

iv) Council Aided: Schools Aided by three District Councils viz. CADC, LADC and MADC

## Department of School Education, Mizoram 2008-2009 at a Glance

Sl. No	Stage	Students' Enrolment										
		Government		New Schools	Local Body	Schools Aided by Govt. & District Councils					Purely Private	Grand Total
		Central	State			Deficit	Council Deficit	Council Aided	Adhoc Aided	Lump-sum Aided		
1	Primary School	368	59936	7308	22390			2106			59791	151899
2	Middle School	723	29431	2366	4632	2129	1781	61	3001	1466	19297	64887
3	High School	434	19832			3262			8530	1978	10540	44576
4	Higher Secondary School	83	7151			2815			1002	725	2873	14649
<b>Grand Total</b>		<b>1608</b>	<b>116350</b>	<b>9674</b>	<b>27022</b>	<b>8206</b>	<b>1781</b>	<b>2167</b>	<b>12533</b>	<b>4169</b>	<b>92501</b>	<b>276011</b>

**Note:** i) Local Body: Schools run by Autonomous District Councils viz. CADC, LADC & MADC

ii) New Schools: Primary Schools & Middle Schools/Upper Primary Schools upgraded from EGS Centres & AIE Centres

iii) Council Deficit: Deficit Schools under three District Councils viz. CADC, LADC and MADC

iv) Council Aided: Schools Aided by three District Councils viz. CADC, LADC and MADC

## Department of School Education, Mizoram 2008-2009 at a Glance

Sl. No	Stage	Number of Teachers										
		Government		New Schools	Local Body	Schools Aided by Govt. & District Councils					Purely Private	Grand Total
		Central	State			Deficit	Council Deficit	Council Aided	Adhoc Aided	Lump-sum Aided		
1	Primary School	16	4567	407	1242			133			2351	8716
2	Middle School	50	3605	335	626	100	263	7	399	180	2195	7754
3	High School	41	1650			123			849	184	1039	3886
4	Higher Secondary School	23	415			161			147	77	235	1058
<b>Grand Total</b>		<b>130</b>	<b>10237</b>	<b>742</b>	<b>1868</b>	<b>384</b>	<b>263</b>	<b>140</b>	<b>1389</b>	<b>441</b>	<b>5820</b>	<b>21414</b>

Note: (1) Local Body : Schools run by Autonomous District Councils viz. CADC, LADC & MADC

(2) New Schools: Primary Schools & Middle Schools/Upper Primary Schools upgraded from EGS Centres & AIE Centres

(3) Council Deficit: Deficit Schools under three District Councils viz. CADC, LADC and MADC

Council Aided : Schools Aided by three District Councils viz. CADC, LADC and MADC

## Abstract of Primary Schools in Mizoram as on 30th September, 2008

Sl. No	Management	No. of Schools	Total Enrolment			No. of Teachers (including HT)		
			Boys	Girls	Total	Male	Female	Total

### 1. Aizawl District

#### i) Aizawl East/East I

1	State Government	61	2456	2490	4946	122	329	451
2	New P/S	6	195	163	358	11	19	30
3	Purely Private	51	5626	5236	10862	86	281	367
<b>Grand Total</b>		<b>118</b>	<b>8277</b>	<b>7889</b>	<b>16166</b>	<b>219</b>	<b>629</b>	<b>848</b>

#### ii) Aizawl East II/ Saitual

1	Central Govt	1	183	123	306	8	1	9
2	State Government	73	2511	2571	5082	216	171	387
3	New P/S	5	225	167	392	3	21	24
4	Purely Private	39	2042	1901	3943	99	110	209
<b>Grand Total</b>		<b>118</b>	<b>4961</b>	<b>4762</b>	<b>9723</b>	<b>326</b>	<b>303</b>	<b>629</b>

#### iii) Aizawl North/Darlawn

1	Government	69	2623	2539	5162	157	252	409
2	New P/S	8	175	160	335	19	10	29
3	Purely Private	54	2393	2307	4700	116	109	225
<b>Grand Total</b>		<b>131</b>	<b>5191</b>	<b>5006</b>	<b>10197</b>	<b>292</b>	<b>371</b>	<b>663</b>

#### iv) SDEO Aizawl West

1	State Government	109	3424	3260	6684	221	437	658
2	New P/S	2	158	162	320	5	12	17
3	Purely Private	75	5827	5567	11394	15	50	65
<b>Grand Total</b>		<b>186</b>	<b>9409</b>	<b>8989</b>	<b>18398</b>	<b>241</b>	<b>499</b>	<b>740</b>

### Total of Aizawl District

1	Central Govt	1	183	123	306	8	1	9
2	State Government	312	11014	10860	21874	716	1189	1905
3	New P/S	21	753	652	1405	38	62	100
4	Purely Private	219	15888	15011	30899	316	550	866
<b>Grand Total</b>		<b>553</b>	<b>27838</b>	<b>26646</b>	<b>54484</b>	<b>1078</b>	<b>1802</b>	<b>2880</b>

### 2. Champhal District

#### i) SDEO Champhal

1	Government	115	5000	4720	9720	283	296	579
2	New P/S	5	130	101	231	7	11	18
3	Purely Private	60	3081	2795	5876	143	150	293
<b>Grand Total</b>		<b>180</b>	<b>8211</b>	<b>7616</b>	<b>15827</b>	<b>433</b>	<b>457</b>	<b>890</b>

## Abstract of Primary Schools in Mizoram as on 30th September, 2008

Sl. No	Management	No. of Schools	Total Enrolment			No. of Teachers <sup>†</sup> (including HT)		
			Boys	Girls	Total	Male	Female	Total

### 3 Kolasib

#### i) SDEO Kolasib

1	Government	75	3175	3045	6220	197	228	425
2	New P/S	17	648	549	1197	36	16	52
3	Purely Private	32	2345	2213	4558	70	124	194
<b>Grand Total</b>		<b>124</b>	<b>6168</b>	<b>5807</b>	<b>11975</b>	<b>303</b>	<b>368</b>	<b>671</b>

### 4 Lawngtlai District

#### i) Chakma Autonomous District Council (CADC)

1	Local Bodies	95	4311	3480	7791	285	34	319
2	Purely Private	7	414	343	757	22	15	37
<b>Grand Total</b>		<b>102</b>	<b>4725</b>	<b>3823</b>	<b>8548</b>	<b>307</b>	<b>49</b>	<b>356</b>

#### ii) Lai Autonomous District Council (LADC)

1	Local Bodies	116	4065	3393	7458	265	192	457
2	New P/S	18	469	432	901	39	15	54
3	Purely Private	11	917	730	1647	82	57	139
<b>Grand Total</b>		<b>145</b>	<b>5451</b>	<b>4555</b>	<b>10006</b>	<b>386</b>	<b>264</b>	<b>650</b>

### Total of Lawngtlai District

1	Local Bodies	211	8376	6873	15249	550	226	776
2	New P/S	18	469	432	901	39	15	54
3	Purely Private	18	1331	1073	2404	104	72	176
<b>Grand Total</b>		<b>247</b>	<b>10176</b>	<b>8378</b>	<b>18554</b>	<b>693</b>	<b>313</b>	<b>1006</b>

### 5 Lunglei District

#### i) Lunglei East

1	Central Govt	1	33	29	62	7		7
2	Government	101	3322	3143	6465	242	273	515
3	New P/S	4	45	47	92	7	12	19
4	Purely Private	50	1812	1190	3502	151	109	260
<b>Grand Total</b>		<b>156</b>	<b>5212</b>	<b>4909</b>	<b>10121</b>	<b>407</b>	<b>394</b>	<b>801</b>

#### ii) Lunglei West

1	Government	99	3166	2227	5893	233	204	437
2	New P/S	49	1177	1193	2370	69	15	84
3	Purely Private	19	1734	1198	3532	112	93	205
<b>Grand Total</b>		<b>197</b>	<b>6077</b>	<b>5418</b>	<b>11495</b>	<b>414</b>	<b>312</b>	<b>726</b>

## Abstract of Primary Schools in Mizoram as on 30th September, 2008

Sl No	Management	No. of Schools	Total Enrolment			No of Teachers (including HT)		
			Boys	Girls	Total	Male	Female	Total
<b>Total of Lunglei District</b>								
1	Central Govt	1	33	29	62			7
2	Government	200	6488	5870	12358	474	477	952
3	New P/S	53	1222	940	2162	76	27	103
4	Purely Private	99	3546	3488	7034	263	202	465
<b>Grand Total</b>		<b>353</b>	<b>11289</b>	<b>10327</b>	<b>21616</b>	<b>821</b>	<b>706</b>	<b>1527</b>

### 6 Mamit District

#### i) SDEO Mamit

1	Government	83	3030	2573	5603	199	201	400
2	New P/S	7	142	107	249	8	1	9
3	Purely Private	8	627	562	1189	32	37	69
<b>Grand Total</b>		<b>98</b>	<b>3799</b>	<b>3242</b>	<b>7041</b>	<b>239</b>	<b>239</b>	<b>478</b>

### 7 Saiha District

#### i) Mara Autonomous District Council (MADC)

1	Local Body	75	3616	3526	7141	282	184	466
2	Council Aided	22	1098	1008	2106	87	46	133
3	New P/S	12	612	551	1163	42	29	71
4	Purely Private	22	2087	1931	4018	65	78	143
<b>Grand Total</b>		<b>131</b>	<b>7412</b>	<b>7016</b>	<b>14428</b>	<b>476</b>	<b>337</b>	<b>813</b>

### 8 Serchhip District

#### i) SDEO Serchhip

1	Government	69	2138	2023	4161	131	175	306
2	Purely Private	28	1961	1852	3813	54	91	145
<b>Grand Total</b>		<b>97</b>	<b>4099</b>	<b>3875</b>	<b>7974</b>	<b>185</b>	<b>266</b>	<b>451</b>

### Mizoram

1	Central Govt	2	216	152	368	15	1	16
2	State Government	854	30845	29091	59936	2001	2566	4567
3	New P/S	133	3976	3332	7308	246	161	407
4	Local Body	286	11991	10399	22390	832	410	1242
5	Council Aided	22	1098	1008	2106	87	46	133
6	Purely Private	486	30866	28925	59791	1047	1304	2351
<b>Grand Total</b>		<b>1783</b>	<b>78992</b>	<b>72907</b>	<b>151899</b>	<b>4228</b>	<b>4488</b>	<b>8716</b>

## Abstract of Middle Schools in Mizoram as on 30th September, 2008

Sl. No	Management	No of School	Total Enrolment			No. of Teachers (including WET & HT)		
			Boys	Giris	Total	Male	Female	Total

### 1. Aizawl District

#### i) Aizawl East I

1	Government	39	1447	1449	2896	192	144	336
2	New M/S	4	27	20	47	9	5	14
3	Deficit	3	171	130	301	17	12	29
4	Adhoc Aided	6	165	138	303	23	19	42
5	Lumpsum Aided	2	92	103	195	8	6	14
6	Purely Private	45	2413	2238	4651	136	132	268
<b>Grand Total</b>		<b>99</b>	<b>4315</b>	<b>4078</b>	<b>8393</b>	<b>385</b>	<b>318</b>	<b>703</b>

#### ii) Aizawl East II

1	Central Govt	1	127	119	246	7	2	9
2	Government	56	1509	1427	2936	261	85	346
3	New M/S	8	54	49	103	13	8	21
4	Adhoc Aided	1	32	34	66	4	3	7
5	Purely Private	37	697	576	1273	88	68	156
<b>Grand Total</b>		<b>103</b>	<b>2419</b>	<b>2205</b>	<b>4624</b>	<b>373</b>	<b>166</b>	<b>539</b>

#### iii) Aizawl North

1	Government	43	1172	1099	2271	220	70	290
2	New M/S	10	90	69	159	12	11	23
3	Adhoc Aided	7	170	125	295	25	15	40
4	Lumpsum Aided	3	82	84	166	13	12	25
5	Purely Private	33	884	724	1608	146	98	244
<b>Grand Total</b>		<b>96</b>	<b>2398</b>	<b>2101</b>	<b>4499</b>	<b>416</b>	<b>206</b>	<b>622</b>

#### iv) SDEO Aizawl West

1	Government	74	1930	1799	3729	385	160	545
2	Deficit	2	156	445	601	4	29	33
3	Adhoc Aided	9	219	188	407	35	29	64
4	Lumpsum	2	51	62	113	8	13	21
5	Purely Private	65	2225	2019	4244	273	413	686
<b>Grand Total</b>		<b>162</b>	<b>4581</b>	<b>4513</b>	<b>9094</b>	<b>705</b>	<b>644</b>	<b>1349</b>



## Abstract of Middle Schools in Mizoram as on 30th September, 2008

Sl No	Management	No. of School	Total Enrolment			No. of Teachers (including WET & HT)		
			Boys	Girls	Total	Male	Female	Total

### Aizawl District

1	Central Govt	1	127	119	246	7	2	9
2	Government	212	6058	5774	11832	1058	459	1517
3	New M/S	22	171	138	309	34	24	58
4	Deficit	5	327	575	902	21	41	62
5	Adhoc Aided	23	586	485	1071	87	66	153
6	Lumpsum Aided	7	225	249	474	29	31	60
7	Purely Private	180	6219	5557	11776	643	711	1354
<b>Grand Total</b>		<b>450</b>	<b>13713</b>	<b>12897</b>	<b>26610</b>	<b>1879</b>	<b>1334</b>	<b>3213</b>

### 2 Champhai District

#### i) SDEO Champhai

1	Central Govt	1	44	36	80	7	2	9
2	Government	79	2315	2268	4583	377	123	500
3	New M/S	12	161	130	291	28	23	51
4	Deficit	1	75	50	125	3	5	8
5	Adhoc Aided	4	108	91	199	15	7	22
6	Lumpsum Aided	3	60	54	114	6	6	12
7	Purely Private	45	901	808	1709	96	89	185
<b>Grand Total</b>		<b>145</b>	<b>3664</b>	<b>3437</b>	<b>7101</b>	<b>532</b>	<b>255</b>	<b>787</b>

### 3 Kolasib

#### i) SDEO Kolasib

1	Central Govt	1	48	29	77	5	2	7
2	Government	44	1363	1321	2684	189	86	275
3	New M/S	17	158	117	275	25	10	35
4	Deficit	1	154	153	307	6	3	9
5	Adhoc Aided	5	127	112	239	12	13	25
6	Lumpsum Aided	2	47	55	102	5	2	7
7	Purely Private	25	676	573	1249	55	49	104
<b>Grand Total</b>		<b>95</b>	<b>2573</b>	<b>2360</b>	<b>4933</b>	<b>297</b>	<b>165</b>	<b>462</b>

### 4. Lawngtlai District

#### i) Chakma Autonomous District Council (CADC)

1	Local Body	32	1355	923	2278	149	21	170
2	Purely Private	5	250	176	426	19	10	29
<b>Grand Total</b>		<b>37</b>	<b>1605</b>	<b>1099</b>	<b>2704</b>	<b>168</b>	<b>31</b>	<b>199</b>

## Abstract of Middle Schools in Mizoram as on 30th September, 2008

Sl No	Management	No of School	Total Enrolment			No. of Teachers (including WET & HT)		
			Boys	Girls	Total	Male	Female	Total

### ii) Lai Autonomous District Council (LADC)

1	Local Body	48	817	782	1599	253	90	343
2	New M/S	36	515	463	978	72	36	108
3	Purely Private	11	429	352	781	73	64	137
<b>Grand Total</b>		<b>95</b>	<b>1761</b>	<b>1597</b>	<b>3358</b>	<b>398</b>	<b>190</b>	<b>588</b>

### Lawngtlai District

1	Local Body	80	2172	1705	3877	402	111	513
2	New M/S	36	515	463	978	72	36	108
3	Purely Private	16	679	528	1207	92	74	166
<b>Grand Total</b>		<b>132</b>	<b>3366</b>	<b>2696</b>	<b>6062</b>	<b>566</b>	<b>221</b>	<b>787</b>

### 5. Lunglei District

#### i) Lunglei East

1	Central Govt	1	23	12	35	5	1	6
2	Government	61	1595	1559	3154	320	99	419
3	New M/S	8	40	47	87	14	7	21
4	Adhoc Aided	14	334	324	658	54	26	80
5	Lumpsum Aided	9	138	83	221	20	15	35
6	Purely Private	36	596	530	1126	74	56	130
<b>Grand Total</b>		<b>129</b>	<b>2726</b>	<b>2555</b>	<b>5281</b>	<b>487</b>	<b>204</b>	<b>691</b>

#### ii) Lunglei West

1	Central Govt	1	45	45	90	4	3	7
2	Government	49	1267	1005	2272	253	84	337
3	New M/S	10	104	55	159	15	6	21
4	Deficit	1	219	188	407	5	2	7
5	Adhoc Aided	11	224	180	404	45	16	61
6	Lumpsum Aided	6	62	59	121	12	14	26
7	Purely Private	13	376	289	665	42	40	82
<b>Grand Total</b>		<b>91</b>	<b>2297</b>	<b>1821</b>	<b>4118</b>	<b>376</b>	<b>165</b>	<b>541</b>

### Lunglei District

1	Central Govt	2	68	57	125	9	4	13
2	Government	110	2862	2564	5426	473	183	756
3	New M/S	18	144	102	246	29	13	42
4	Deficit	1	219	188	407	5	2	7
5	Adhoc Aided	25	548	504	1062	99	42	141
6	Lumpsum Aided	15	200	142	342	32	29	61
7	Purely Private	49	972	819	1791	116	96	212

## Abstract of Middle Schools in Mizoram as on 30th September, 2008

Sl. No	Management	No of School	Total Enrolment			No. of Teachers (Including WET & HT)		
			Boys	Girls	Total	Male	Female	Total
<b>Grand Total</b>		<b>220</b>	<b>5023</b>	<b>4376</b>	<b>9399</b>	<b>863</b>	<b>369</b>	<b>1232</b>

### 6. Mamit District

#### i) SDEO Mamit

1	Government	41	1190	953	2143	197	61	258
2	Adhoc Aided	4	98	75	173	12	12	24
3	Lumpsum Aided	1	23	37	60	5	4	9
<b>Grand Total</b>		<b>46</b>	<b>1311</b>	<b>1065</b>	<b>2376</b>	<b>214</b>	<b>77</b>	<b>291</b>

### 7. Sailha District

#### i) Mara Autonomous District Council (MADC)

1	Central Govt.	1	33	29	62	4	1	5
2	Govt.	1	24	32	56	3	4	7
3	New M/S	18	135	127	266	30	7	37
4	Local Body	15	393	362	755	96	17	113
5	Council Deficit	35	904	877	1781	203	60	263
6	Council Pvt. Aided	1	29	32	61	4	3	7
7	Purely Private	17	546	537	1077	69	44	113
<b>Grand Total</b>		<b>88</b>	<b>2064</b>	<b>1984</b>	<b>4048</b>	<b>409</b>	<b>136</b>	<b>545</b>

### 8. Serchhip District

#### i) SDEO Serchhip

1	Central Govt.	1	69	64	133	5	2	7
2	Government	47	1337	1370	2707	216	76	292
3	New M/S	1	6	5	11	3	1	4
4	Deficit	2	197	191	388	6	8	14
5	Adhoc Aided	5	134	123	257	16	12	28
6	Lumpsum Aided	6	163	211	374	20	11	31
7	Purely Private	15	243	245	488	41	20	61
<b>Grand Total</b>		<b>77</b>	<b>2149</b>	<b>2209</b>	<b>4358</b>	<b>307</b>	<b>130</b>	<b>437</b>

### Mizoram

1	Central Govt.	7	389	334	723	37	13	50
2	Government	534	15149	14282	29431	2613	992	3605
3	New M/S	124	1290	1076	2366	221	114	335
4	Deficit	10	972	1157	2129	41	59	100
5	Local Body	95	2565	2067	4632	498	128	626
6	Council Deficit	35	904	877	1781	203	60	263
7	Adhoc Aided	66	1611	1390	3001	241	152	393
8	Lumpsum Aided	34	718	748	1466	97	83	180
9	Council Aided	1	29	32	61	4	3	7
10	Purely Private	347	10236	9061	19297	1112	1083	2195
<b>Grand Total</b>		<b>1253</b>	<b>33863</b>	<b>31024</b>	<b>64887</b>	<b>5067</b>	<b>2687</b>	<b>7754</b>

## Abstract of High Schools in Mizoram as on 30th September, 2008

Sl No.	Name of management	No. of Schools	Total Enrolment			No. of Teachers (including WET&HT)		
			Boys	Girls	Total	Male	Female	Total
<b>1. DEO Aizawl</b>								
1	Central Govt	2	122	104	226	14	3	17
2	State Govt.	66	3940	4301	8241	457	210	667
3	Deficit	5	938	1071	2009	41	29	70
4	Adhoc Aided	35	1165	1151	2316	148	69	217
5	Lumpsum Aided	4	127	125	252	16	7	23
6	Purely Private	73	3305	3256	6561	342	233	575
Grand Total		185	9597	10008	19605	1018	551	1569

### 2. DEO Champhai

1	State Govt	30	1502	1453	2955	164	54	218
2	Adhoc Aided	27	784	781	1565	136	41	177
3	Lumpsum Aided	2	75	60	135	10	10	20
4	Purely Private	8	294	272	566	44	32	76
Grand Total		67	2655	2566	5221	354	137	491

### 3. DEO Kolasib

1	State Govt.	13	588	595	1183	75	26	101
2	Deficit	1	246	273	519	10	4	14
3	Adhoc Aided	9	458	456	914	47	16	63
4	Lumpsum Aided	4	139	139	278	18	5	23
5	Purely Private	1	15	13	28	3	2	5
Grand Total		28	1446	1476	2922	153	53	206

### 4. DEO Lawngtlai

1	State Govt.	17	730	607	1337	84	28	112
2	Adhoc Aided	5	280	118	398	21	8	29
3	Lumpsum Aided	3	89	61	150	15	3	18
4	Purely Private	15	783	571	1354	92	36	128
Grand Total		40	1882	1357	3239	212	75	287

### 5. DEO Unglei

1	State Govt.	34	1438	1412	2850	208	66	274
2	Deficit	1	146	139	285	8	5	13
3	Adhoc Aided	23	677	640	1317	120	47	167
4	Lumpsum Aided	9	197	169	366	35	15	50
5	Purely Private	22	644	503	1147	109	72	181
Grand Total		89	3102	2863	5965	480	205	685

## Abstract of High Schools in Mizoram as on 30th September, 2008

Sl. No	Name of management	No of Schools	Total Enrolment			No. of Teachers (including WET&HT)		
			Boys	Girls	Total	Male	Female	Total

### 6. DEO Marait

1	State Govt	15	609	516	1125	87	19	106
2	Adhoc Aided	10	289	258	547	49	18	67
3	Lumpsum Aided	4	92	63	155	17	3	20
4	Purely Private	1	21	24	45	2	4	6
<b>Grant Total</b>		<b>30</b>	<b>1011</b>	<b>861</b>	<b>1872</b>	<b>155</b>	<b>44</b>	<b>199</b>

### 7. DEO Saiha

1	Central Govt.	1	23	14	37	9	1	10
2	State Govt	9	298	296	594	52	11	63
3	Deficlt	1	95	106	201	9	1	10
4	Adhoc Aided	9	373	368	741	42	16	58
5	Lumpsum	3	273	231	504	13	6	19
6	Purely Private	7	256	274	530	33	17	50
<b>Grant Total</b>		<b>30</b>	<b>1318</b>	<b>1289</b>	<b>2607</b>	<b>158</b>	<b>52</b>	<b>210</b>

### 8. DEO Serchhip

1	Central Govt.	1	102	69	171	8	6	14
2	State Govt.	15	757	790	1547	88	21	109
3	Deficlt	1	145	103	248	11	5	16
4	Adhoc Aided	11	388	344	732	53	18	71
5	Lumpsum Aided	2	80	58	138	9	2	11
6	Purely Private	3	150	159	309	14	4	18
<b>Grant Total</b>		<b>33</b>	<b>1622</b>	<b>1523</b>	<b>3145</b>	<b>183</b>	<b>56</b>	<b>239</b>

### Mizoram

1	Central Govt.	4	247	187	434	31	10	41
2	State Govt.	199	9862	9970	19832	1215	435	1650
3	Deficlt	9	1570	1692	3262	79	44	123
4	Adhoc Aided	129	4414	4116	8530	616	233	849
5	Lumpsum Aided	31	1072	906	1978	133	51	184
6	Purely Private	130	5468	5072	10540	639	400	1039
<b>Grand Total</b>		<b>502</b>	<b>22633</b>	<b>21943</b>	<b>44576</b>	<b>2713</b>	<b>1173</b>	<b>3886</b>

**Abstract of Higher Secondary Schools in Mizoram as on 30th September, 2008**

Sl. No	Management	Stream	No of School	Total Enrolment			No of Teachers		
				Boys	Girls	Total	Male	Female	Total
<b>1. DEO Aizawl</b>									
1	Central Govt	Science	2	30	29	59	7	2	9
2	State Govt	Arts	10	1660	1724	3384	77	85	162
		Science	6	467	426	893	28	19	47
		Commerce	1	119	92	211	3	1	4
		Vocational	2	108	82	190	5	4	9
		<b>Total</b>	<b>10</b>	<b>2354</b>	<b>2324</b>	<b>4678</b>	<b>113</b>	<b>109</b>	<b>222</b>
3	Deficit	Arts	3	327	359	686	25	25	50
		Science	2	264	389	653	14	13	27
		Commerce	2	91	58	149	5		5
		Vocational	2	61	45	106	5	1	6
		<b>Total</b>	<b>4</b>	<b>743</b>	<b>851</b>	<b>1594</b>	<b>49</b>	<b>39</b>	<b>88</b>
4	Adhoc Aided	Arts	4	180	174	354	20	16	36
5	Lumpsum Aided	Arts	4	150	119	269	14	8	22
		Vocational	1	13	14	27	1	4	5
		<b>Total</b>	<b>5</b>	<b>163</b>	<b>133</b>	<b>296</b>	<b>15</b>	<b>12</b>	<b>27</b>
6	Purely Private	Arts	19	695	664	1359	63	69	132
		Science	5	435	379	814	23	7	30
		Commerce	3	103	61	164	4	3	7
		<b>Total</b>	<b>20</b>	<b>1233</b>	<b>1104</b>	<b>2337</b>	<b>90</b>	<b>79</b>	<b>169</b>
<b>Grand Total</b>		<b>Arts</b>	<b>40</b>	<b>3012</b>	<b>3040</b>	<b>6052</b>	<b>199</b>	<b>203</b>	<b>402</b>
		<b>Science</b>	<b>15</b>	<b>1196</b>	<b>1223</b>	<b>2419</b>	<b>72</b>	<b>41</b>	<b>113</b>
		<b>Commerce</b>	<b>6</b>	<b>313</b>	<b>211</b>	<b>524</b>	<b>12</b>	<b>4</b>	<b>16</b>
		<b>Vocational</b>	<b>6</b>	<b>182</b>	<b>141</b>	<b>323</b>	<b>11</b>	<b>9</b>	<b>20</b>
		<b>Total</b>	<b>45</b>	<b>4703</b>	<b>4615</b>	<b>9318</b>	<b>294</b>	<b>257</b>	<b>551</b>

**2. DEO Champhal**

1	State Govt	Arts	1	139	127	266	8	7	15
		Science	1	55	51	106	3	4	7
		Commerce	1	14	13	27	4		4
		Vocational	1	24	25	49	2	2	4
		<b>Total</b>	<b>1</b>	<b>232</b>	<b>216</b>	<b>448</b>	<b>17</b>	<b>13</b>	<b>30</b>
2	Adhoc Aided	Arts	3	150	120	270	21	18	39
3	Lumpsum Aided	Arts	2	49	31	80	6	3	9
		Vocational	1	34	4	38	4	0	4
		<b>Total</b>	<b>3</b>	<b>83</b>	<b>35</b>	<b>118</b>	<b>10</b>	<b>3</b>	<b>13</b>
<b>Grand Total</b>		<b>Arts</b>	<b>6</b>	<b>338</b>	<b>278</b>	<b>616</b>	<b>35</b>	<b>28</b>	<b>63</b>
		<b>Science</b>	<b>1</b>	<b>55</b>	<b>51</b>	<b>106</b>	<b>3</b>	<b>4</b>	<b>7</b>
		<b>Commerce</b>	<b>1</b>	<b>14</b>	<b>13</b>	<b>27</b>	<b>4</b>	<b>0</b>	<b>4</b>
		<b>Vocational</b>	<b>2</b>	<b>58</b>	<b>29</b>	<b>87</b>	<b>6</b>	<b>2</b>	<b>8</b>
		<b>Total</b>	<b>7</b>	<b>465</b>	<b>371</b>	<b>836</b>	<b>48</b>	<b>34</b>	<b>82</b>

## Abstract of Higher Secondary Schools in Mizoram as on 30th September, 2008

Sl No	Management	Stream	No of School	Total Engolment			No of Teachers		
				Boys	Girls	Total	Male	Female	Total

### 3. DEO Kolasib

1	Deficit	Arts	1	142	170	312	9	6	15
		Science	1	54	38	92	7	2	9
		Vocational	1	11	13	24	2		2
		<b>Total</b>	<b>1</b>	<b>207</b>	<b>221</b>	<b>428</b>	<b>18</b>	<b>8</b>	<b>26</b>
2	Adhoc Aided	Arts	2	79	86	165	15	10	25
<b>Grand Total</b>		Arts	3	221	256	477	24	16	40
		Science	1	54	38	92	7	2	9
		Vocational	1	11	13	24	2	0	2
		<b>Total</b>	<b>3</b>	<b>286</b>	<b>307</b>	<b>593</b>	<b>33</b>	<b>18</b>	<b>51</b>

### 4. DEO Lawngtlai

1	Govt	Arts	2	206	107	313	13	14	27
2	Purely Private	Arts	1	22	28	50	3	2	5
<b>Grand Total</b>		Arts	<b>3</b>	<b>228</b>	<b>135</b>	<b>363</b>	<b>16</b>	<b>16</b>	<b>32</b>

### 5. DEO Lunglei

1	State Govt	Arts	3	312	332	644	21	24	45
		Science	1	71	55	126	5	4	9
		Commerce	1	74	38	112	3	1	4
		Vocational	1	2		2	2		2
		<b>Total</b>	<b>3</b>	<b>459</b>	<b>425</b>	<b>884</b>	<b>31</b>	<b>29</b>	<b>60</b>
2	Deficit	Arts	1	156	228	384	8	7	15
		Science	1	115	68	183	11		11
		Commerce	1	48	39	87		2	2
		Vocational	1	17	21	38	2	2	4
		<b>Total</b>	<b>1</b>	<b>336</b>	<b>356</b>	<b>692</b>	<b>21</b>	<b>11</b>	<b>32</b>
3	Adhoc Aided	Arts	2	48	56	104	11	12	23
4	Lumpsum Aided	Arts	2	53	55	108	8	4	12
5	Purely Private	Arts	5	87	83	170	18	11	29
		Sc.	2	66	56	122	10	3	13
		Commerce	1	7	8	15	2	1	3
		<b>Total</b>	<b>6</b>	<b>160</b>	<b>147</b>	<b>307</b>	<b>30</b>	<b>15</b>	<b>45</b>
<b>Grand Total</b>		Arts	13	656	754	1410	66	58	124
		Science	4	252	179	431	26	7	33
		Commerce	3	129	85	214	5	4	9
		Vocational	2	19	21	40	4	2	6
		<b>Total</b>	<b>14</b>	<b>1056</b>	<b>1039</b>	<b>2095</b>	<b>101</b>	<b>71</b>	<b>172</b>

**Abstract of Higher Secondary Schools in Mizoram as on 30th September, 2008**

Sl. No	Management	Stream	No. of School	Total Enrolment			No. of Teachers		
				Boys	Girls	Total	Male	Female	Total

**6. DEO Mamit**

1	State Govt	Arts	2	52	51	103	15	9	24
2	Lumpsum Aided	Arts	2	48	51	99	9	1	10
<b>Grand Total</b>		<b>Arts</b>	<b>4</b>	<b>100</b>	<b>102</b>	<b>202</b>	<b>24</b>	<b>10</b>	<b>34</b>

**7. DEO Saiha**

1	State Govt.	Arts	1	174	125	299	9	6	15
		Science	1	63	53	116	3	3	6
		Vocational	1	14	24	38	2	1	3
		<b>Total</b>	<b>1</b>	<b>251</b>	<b>202</b>	<b>453</b>	<b>14</b>	<b>10</b>	<b>24</b>
2	Lumpsum Aided	Arts	1	35	40	75	4	6	10
3	Purely Private	Arts	1	44	34	78	6		6
		Sci	1	23	23	46	6	2	8
		Commerce	1	31	24	55	2		2
		<b>Total</b>	<b>2</b>	<b>98</b>	<b>81</b>	<b>179</b>	<b>14</b>	<b>2</b>	<b>16</b>
<b>Grand Total</b>		Arts	3	253	199	452	19	12	31
		Science	2	86	76	162	9	5	14
		Commerce	1	31	24	55	2	0	2
		Vocational	1	14	24	38	2	1	3
		<b>Total</b>	<b>4</b>	<b>384</b>	<b>323</b>	<b>707</b>	<b>32</b>	<b>18</b>	<b>50</b>

**8. DEO Serchhip**

1	Central Govt.	Arts	1	11	13	24	9	5	14
2	State Govt.	Arts	1	81	81	162	5	13	18
		Science	1	39	40	79	2	3	5
		Vocational	1	12	19	31	2	3	5
		<b>Total</b>	<b>1</b>	<b>132</b>	<b>140</b>	<b>272</b>	<b>9</b>	<b>19</b>	<b>28</b>
3	Deficit	Arts	1	31	26	57	2	3	5
		Science	1	21	23	44	10		10
		<b>Total</b>	<b>1</b>	<b>52</b>	<b>49</b>	<b>101</b>	<b>12</b>	<b>3</b>	<b>15</b>
4	Adhoc Aided	Arts	2	49	60	109	17	7	24
5	Lumpsum Aided	Arts	1	16	13	29	3	2	5
<b>Grand total</b>		Arts	6	188	193	381	36	30	66
		Science	2	60	63	123	12	3	15
		Vocational	1	12	19	31	2	3	5
		<b>Total</b>	<b>6</b>	<b>260</b>	<b>275</b>	<b>535</b>	<b>50</b>	<b>36</b>	<b>86</b>



**Abstract of Higher Secondary Schools in Mizoram as on 30th September, 2008**

Sl. No	Management	Stream	No of School	Total Enrolment			No. of Teachers		
				Boys	Girls	Total	Male	Female	Total

**MIZORAM**

1	Central Govt	Arts	1	11	13	24	9	5	14
		Science	2	30	29	59	7	2	9
		<b>Total</b>	<b>3</b>	<b>41</b>	<b>42</b>	<b>83</b>	<b>16</b>	<b>7</b>	<b>23</b>
2	State Govt	Arts	20	2624	2547	5171	148	158	306
		Science	10	695	625	1320	41	33	74
		Commerce	3	207	143	350	10	2	12
		Vocational	6	160	150	310	13	10	23
		<b>Total</b>	<b>20</b>	<b>3686</b>	<b>3465</b>	<b>7151</b>	<b>212</b>	<b>203</b>	<b>415</b>
3	Deficit	Arts	6	656	783	1439	44	41	85
		Science	5	454	518	972	42	15	57
		Commerce	3	139	97	236	5	2	7
		Vocational	4	89	79	168	9	3	12
		<b>Total</b>	<b>7</b>	<b>1338</b>	<b>1477</b>	<b>2815</b>	<b>100</b>	<b>61</b>	<b>161</b>
4	Adhoc Aided	Arts	13	506	496	1002	84	63	147
5	Lumpsum Aided	Arts	12	351	309	660	44	24	68
		Vocational	2	47	18	65	5	4	9
		<b>Total</b>	<b>14</b>	<b>398</b>	<b>327</b>	<b>725</b>	<b>49</b>	<b>28</b>	<b>77</b>
6	Purely Private	Arts	26	848	809	1657	90	82	172
		Science	8	624	458	982	39	12	51
		Commerce	5	141	93	234	8	4	12
		<b>Total</b>	<b>29</b>	<b>1513</b>	<b>1360</b>	<b>2873</b>	<b>137</b>	<b>98</b>	<b>235</b>
<b>Grand Total</b>		Arts	<b>78</b>	<b>4996</b>	<b>4957</b>	<b>9953</b>	<b>419</b>	<b>373</b>	<b>792</b>
		Science	<b>25</b>	<b>1703</b>	<b>1630</b>	<b>3333</b>	<b>129</b>	<b>62</b>	<b>191</b>
		Commerce	<b>11</b>	<b>487</b>	<b>333</b>	<b>820</b>	<b>23</b>	<b>8</b>	<b>31</b>
		Vocational	<b>12</b>	<b>296</b>	<b>247</b>	<b>543</b>	<b>27</b>	<b>17</b>	<b>44</b>
		<b>Total</b>	<b>86</b>	<b>7482</b>	<b>7167</b>	<b>14649</b>	<b>598</b>	<b>460</b>	<b>1058</b>

**LIST OF  
PRIMARY SCHOOLS**

# List of Primary Schools as on 30th September, 2008

## 1. Aizawl District

### i). SDEO AIZAWL EAST - I

Sl. No	Name of School	Address of School		Total Enrolment			No. of Teachers (Including WET HT)		
		Phone No. If any	Village	Boys	Girls	Total	Male	Female	Total
<b>i) State Government</b>									
1	Aizawl Venglai P/S		Aizawl Venglai	23	24	47	4	4	8
2	Armed Veng P/S - I		Armed Veng	21	19	40	2	4	6
3	Armed Veng P/S - II		Armed Veng	16	22	38	2	3	5
4	Armed Veng S - P/S - I		Armed Veng S	35	39	74	1	7	8
5	Armed Veng S - P/S - II		Armed Veng S	134	156	290	3	6	9
6	Baktawng P/S - I		Baktawng Tlangnuam	147	157	304	4	3	7
7	Baktawng P/S - II		Baktawng Vengpui	21	29	50	4	3	7
8	Baktawng P/S - III		Baktawng Vengpui	14	16	30	4	2	6
9	Baktawng P/S - IV		Baktawng Vengpui	28	46	74	5	1	6
10	Bethlehem P/S		Bethlehem	34	23	57	1	6	7
11	Bethlehem Vengthlang P/S - I		Bethlehem Vengthlang	120	122	242	2	10	12
12	Bethlehem Vengthlang P/S - II		Bethlehem Vengthlang	64	56	120		6	6
13	Chaltlang P/S - I		Chaltlang	66	79	145	4	9	13
14	Chaltlang P/S - III		Chaltlang	36	35	71	1	7	8
15	Chhinga Veng P/S - I		Chhinga Veng	86	86	172	4	11	15
16	Chhinga Veng P/S - II		Chhinga Veng	37	40	77	2	11	13
17	Chite P/S		Chite	12	10	22	5	3	8
18	College Veng P/S		College Veng	65	50	115		8	8
19	Combined P/S		Zarkawt	16	19	35	2	3	5
20	Damveng P/S		Damveng	33	29	62	0	8	8
21	Darlawng P/S		Darlawng	42	33	75	3	3	6
22	Dawrpui P/S		Dawrpui	79	86	165	3	10	13
23	DIET Practising P/S		Chaltlang Ramhlun Sports Complex	26	19	45	1	5	6
24	E.M P/S		Electric	30	27	57	2	6	8
25	Electric P/S - I		Electric	31	24	55	3	4	7
26	Electric P/S - II		Electric	28	40	68	2	7	9
27	Hmawngkawn P/S		Hmawngkawn	7	13	20	5		5
28	ITI P/S		ITI	105	97	202		10	10
29	Khumtung P/S - I		Khumtung	34	25	59	1	2	3
30	Khumtung P/S - II		Khumtung	27	21	48	1	2	3
31	L.M P/S		Ramhlun	18	19	37	1	6	7
32	Laipuitlang P/S		Laipuitlang	26	31	57	2	6	8
33	MICE		Venghlui	57	44	101	1	4	5
34	Phulmawi P/S		Phulmawi	23	31	54	3	3	6
35	Ramhlun N P/S		Ramhlun N	41	32	73	1	7	8
36	Ramhlun S P/S		Ramhlun S	36	36	72	2	6	8
37	Ramhlun Venglai P/S		Ramhlun Venglai	19	16	35		8	8

# List of Primary Schools as on 30th September, 2008

## i). SDEO AIZAWL EAST - I

Sl No	Name of School	Address of School		Total Enrolment			No. of Teachers (Including WET & HT)		
		Phone No. if any	Village	Boys	Girls	Total	Male	Female	Total
38	Ramhlun Vengthar P/S		Ramhlun Vengthar	39	47	86	2	7	9
39	Ramthar N P/S		Ramthar N	32	28	60	1	7	8
40	Ramthar P/S - I		Ramthar	36	35	71	1	8	9
41	Ramthar P/S - II		Ramthar	29	16	45	2	4	6
42	Republic P/S - I		Republic	50	41	91	1	7	8
43	Republic P/S - II		Republic	48	32	80	1	9	10
44	Rev. Thianga P/S		Bethlehem	47	58	105	1	6	7
45	Salem P/S - I		Salem	33	50	83	1	6	7
46	Salem P/S - II		Salem	68	68	136	3	5	8
47	Saron P/S		Saron	17	19	36	3	4	7
48	Seling P/S - I		Seling	30	34	64	2	4	6
49	Seling P/S - II		Seling	48	57	105	3	4	7
50	Thingsulthliah P/S - I		Thingsulthliah	37	41	78	2	8	10
51	Thingsulthliah P/S - II		Thingsulthliah	27	33	60	2	3	5
52	Thingsulthliah P/S - III		Thingsulthliah	35	33	68		5	5
53	Thingsulthliah P/S - IV		Thingsulthliah	29	15	44	2	2	4
54	Tlungvel P/S - I		Tlungvel	13	21	34	2	3	5
55	Tlungvel P/S - II		Tlungvel	26	43	69	2	3	5
56	Tlungvel P/S - III		Tlungvel	43	31	74	4	1	5
57	Tlungvel P/S - IV		Tlungvel	28	27	55	2	3	5
58	Tuithiang P/S		Tuithiang	30	41	71	2	6	8
59	Venghloi P/S		Venghloi	34	32	66	1	7	8
60	Venghnuai P/S		Venghnuai	29	18	47	1	7	8
61	Zarkawt P/S		Zarkawt	11	19	30		6	6
<b>Total of State Govt</b>				<b>2456</b>	<b>2490</b>	<b>4946</b>	<b>122</b>	<b>329</b>	<b>451</b>

## ii) New Primary School

1	3rd Bn. MAP P/S		Mualpui	45	43	88	1	5	6
2	Model English School		Upper Republic	79	71	150	1	5	6
3	Buhkangkawn P/S		Buhkangkawn	12	13	25	3	2	5
4	Lalnam P/S		Thingsulthliah	28	22	50	2	2	4
5	Samaritan P/S		Seling	21	6	27	1	5	6
6	Tuikhurhlu P/S		Tuikhurhlu	10	8	18	3	0	3
<b>Total of New P/S</b>				<b>195</b>	<b>163</b>	<b>358</b>	<b>11</b>	<b>19</b>	<b>30</b>

# List of Primary Schools as on 30th September, 2008

## 1. Aizawl District

### i). SDEO AIZAWL EAST - I

Sl. No	Name of School	Address of School		Total Enrolment			No. of Teachers (Including WET & HT)		
		Phone No if any	Village	Boys	Girls	Total	Male	Female	Total

### iii) Purely Private

1	10th A.R School		Dawrpui	71	46	117	7	3	10
2	1st MAP School		Armed Veng	160	178	338	2	4	6
3	Arr Ells School		Challtang	91	75	166	1	6	7
4	Bethel English School		Mualpui	52	37	89	3	6	9
5	Blue Star Academy		Chhinga Veng	71	65	136		4	4
6	Carolyn Elementary School		Venghnuai	92	112	204		7	7
7	Centenary School		Dawrpui	615	592	1207	3	9	12
8	Cosy English Academy		Salem	32	21	53		4	4
9	Don Bosco School		Seling	40	33	73	6	3	9
10	Exodus English School		Challtang	106	103	209	1	5	6
11	Gelead Special School		Chhinga Veng	69	43	112		5	5
12	Genesis School		Bethlehem	39	43	82		6	6
13	Gilgal School		Chhinga Veng	28	37	65	2	3	5
14	Grace English School		Armed Veng S	26	27	53		5	5
15	Hauzika Memorial School		Baktawng	70	48	118	3	3	6
16	Highland Public School		Challtang	110	128	238		7	7
17	Holy Child School		Ramhlun N	88	79	167		8	8
18	Holy Heart School		Republic	297	307	604	4	10	14
19	Holy Tabor School		Bethlehem	60	59	119		5	5
20	Holy Trinity School		ITI	148	113	261	2	6	8
21	Home Mission School		Zarkawt	241	212	453	3	4	7
22	Hrawva School		Venghlui	52	47	99	1	7	8
23	K.D Elementary School		Saron	329	328	657		11	11
24	Kids Care School		Ramhlun S	122	97	219		6	6
25	Little Kingdom School		Chhinga Veng	188	163	351		10	10
26	Love Academy		Ramhlun N	48	43	91	1	4	5
27	Modern English School		Dawrpui	34	54	88	1	5	6
28	Monfort School		Khumlung	23	20	43	2	6	8
29	Mt. Carmel School		Challtang	84	64	148	1	4	5
30	Mt. Horeb School		Bethlehem	60	49	109	2	4	6
31	Mt. Sinai School		Challtang	28	23	51		5	5
32	Nazareth English School		Chhinga Veng	129	156	285	7	1	8
33	New Dawn School		ITI	103	78	181	1	4	5
34	Pioneer Mission School		Zarkawt	147	138	285		7	7
35	Presbyterian English School		Republic	92	92	184	3	4	7
36	Presbyterian English School		Ramthai	109	101	210	2	5	7
37	Presbyterian English School		Thingsulthliah	98	89	187	0	7	7

# List of Primary Schools as on 30th September, 2008

## 1. Aizawl District

### i). SDEO AIZAWL EAST - I

Sl. No	Name of School	Address of School		Total Enrolment			No. of Teachers (Including WEI & HT)		
		Phone No. if any	Village	Boys	Giris	Total	Male	Female	Total
38	Presbyterian English School		Tlungvel	81	65	146	3	3	6
39	Radiant Hearts		Thingsulthliah	91	70	161	3	5	8
40	Rosebud School		Ramhlun Venglai	229	201	430	2	10	12
41	S & R Academy		Armed Veng S	38	45	83	4	2	6
42	Shepherd School		Ramhlun Vengthlang	60	61	121	1	5	6
43	Snow White School		College Veng	47	37	84	1	4	5
44	South Gate School		Venghnuar	100	87	187	3	2	5
45	South Point School		Zarkawl Bethlehem	70	59	129		7	7
46	Springdale School		Vengthlang	138	154	292	3	6	9
47	St. Claras School		Challlang	66	58	124	3	9	12
48	St. Lawrence School		Ramthar	254	204	458	3	7	10
49	St. Mary's School		Electric	217	212	429	2	5	7
50	Wimberg School		Electric	52	44	96		7	7
51	Zabanga H.S School		Electric	31	39	70		6	6
<b>Total of Purely Private</b>				<b>5626</b>	<b>5236</b>	<b>10862</b>	<b>86</b>	<b>281</b>	<b>367</b>

Source: Sub-Divisional Education Office, Aizawl East - I

# List of Primary Schools as on 30th September, 2008

## 1. Aizawl District

### ii) SDEO Aizawl East - II

Sl No	Name of School	Address of School Phone No if any	Village	Total Enrolment			No. of Teachers (including WFT & HT)		
				Boys	Girls	Total	Male	Female	Total
i) Central School									
1	Kenotiya Vohyalaya		Thuampui	183	123	306	8	1	9
<b>Total of Cental School</b>				<b>183</b>	<b>123</b>	<b>306</b>	<b>8</b>	<b>1</b>	<b>9</b>

### ii) State Government

1	Buhban P/S		Buhban	31	27	58	4	2	6
2	Bung Bangla P/S		Bung Bangla	22	25	47	4		4
3	Changzawl P/S		Cangzawl	39	26	65	4	1	5
4	Chhawrtui P/S		Chhawrtui	37	29	66	4		4
5	Chiapui P/S		Chiapui	48	63	111	1	4	5
6	Daido P/S		Daido	31	32	63	3	1	4
7	Dilkhan P/S		Dilkhan	14	13	27	4	2	6
8	Dulte P/S		Dulte	49	52	101	2	2	4
9	Hliappui P/S I		Hliappui	33	37	70	3	2	5
10	Hliappui P/S II		Hliappui	30	34	64	2	4	6
11	Hrianghmun P/S		Hrianghmun	23	27	50	3	1	4
12	Kawlbern P/S		Kawlbern	29	37	66	3		3
13	Kawlkulh P/S I		Kawlkulh	28	37	65	3		3
14	Kawlkulh P/S-II		Kawlkulh	34	28	62	4	2	6
15	Kawlkulh P/S-III		Kawlkulh	37	47	84	4		4
16	Kawlkulh P/S-IV		Kawlkulh	21	12	33	1	3	4
17	Keifang P/S-I		Keifang	23	27	50	2	2	4
18	Keifang P/S-II		Keifang	21	17	38	3	2	5
19	Keifang P/S-III		Keifang	17	16	33	2	3	5
20	Keifang P/S IV		Keifang	37	26	63	1	4	5
21	Khawkawn P/S		Khawkawn	23	31	54	3	2	5
22	Khawlian P/S-I		Khawlian	21	26	47	5	1	6
23	Khawlian P/S-II		Khawlian	39	39	78	4	1	5
24	Lanzawl P/S		Lanzawl	24	19	43	1	3	4
25	Lenchin P/S		Lenchin	21	13	34	2	2	4
26	Luangpawh P/S		Luangpawh	34	35	69	4	1	5
27	Maite P/S		Maite	55	55	110	3	1	4
28	Mimbung P/S-I		Mimbung	75	85	160	3	4	7
29	Mimbung P/S-II		Mimbung	25	22	47	5	2	7
30	Mualpheng P/S		Mualpheng	43	36	79	1	3	4
31	Muanna Veng P/S		Zhangtui	22	24	46	2	3	5
32	N Lungpher P/S		N Lungpher	48	57	105	3	1	4
33	NE Khawdungsei P/S-II		NE Khawdungsei	28	42	70	2	2	4
34	NE Khawdungsei P/S-III		NE Khawdungsei	13	13	26	4	1	5
35	NE Tlangnuam P/S		NE Tlangnuam	34	40	74	3	1	4
36	NE Khawdungsei P/S-I		NE Khawdungsei	12	29	41	3	1	4
37	Nepali P/S		Thuampui	19	28	47	2	2	4
38	Ngopa P/S-I		Ngopa	32	23	55	1	3	4

# List of Primary Schools as on 30th September, 2008

## 1. Aizawl District

### ii) SDEO Aizawl East - II

Sl No	Name of School	Address of School		Total Enrolment			No. of Teachers (including WET & HT)		
		Phone No. if any	Village	Boys	Girls	Total	Male	Female	Total
39	Ngopa P/S II		Ngopa	36	36	72	2	3	5
40	Ngopa P/S III		Ngopa	47	45	92	3	1	4
41	Ngopa P/S IV		Ngopa	22	22	44	3	2	5
42	Pawlrang P/S		Pawlrang	37	33	70	4	1	5
43	Phuaibuang P/S-I		Phuaibuang	33	40	73	4	3	7
44	Phuaibuang P/S-II		Phuaibuang	38	37	75	7	2	9
45	Phullen P/S I		Phullen	26	21	47	3	3	6
46	Phullen P/S-II		Phullen	16	13	29	1	4	5
47	Puilo P/S		Puilo	29	27	56	4	1	5
48	Ruallung P/S		Ruallung	22	23	45	2	3	5
49	Rulchawm P/S		Rulchawm	17	29	46	3	3	6
50	Saichal P/S		Saitual	56	46	102	4	1	5
51	Saitual P/S-I		Saitual	86	98	184	5	6	11
52	Saitual P/S-II		Saitual	29	37	66	2	5	7
53	Saitual P/S-III		Saitual	20	20	40	1	6	7
54	Saitual P/S-IV		Saitual	20	20	40	6	1	7
55	Selam P/S		Selam	88	96	184	4	3	7
56	Sihfa P/S I		Sihfa	20	34	54	3	1	4
57	Sihfa P/S-II		Sihfa	38	36	74	2	4	6
58	Tawitawkawn P/S		Tawitawkawn	11	2	13	4	1	5
59	Tawizo P/S		Tawizo	35	27	62	2	2	4
60	Teikhang P/S		Teikhang	26	26	52	5		5
61	Thanglailung P/S		Thanglailung	44	40	84	4		4
62	Thuampui P/S		Thuampui	75	55	130	1	7	8
63	Tualbung P/S		Tualbung	56	68	124	4	2	6
64	Tuirial Airfield P/S		Tuirial Airfield	29	28	57	2	4	6
65	Tuirial Leikai P/S		Tuirial Leikai	40	48	88	3	2	5
66	Vanchengpui P/S		Vanchengpui	67	45	112	4	2	6
67	Vankal P/S		Vankal	23	25	48	3	1	4
68	Zawngin P/S		Zawngin	41	34	75	2	3	5
69	Zemabawk P/S I		Zemabawk	38	43	81	3	4	7
70	Zemabawk P/S II		Zemabawk	57	50	107	3	6	9
71	Zemabawk P/S III		Zemabawk	30	31	61	2	5	7
72	Zemabawk P/S-IV		Zemabawk	30	40	70	2	5	7
73	Zuangtui		Zuangtui	57	67	124	1	5	6
<b>Total of State Govt.</b>				<b>2511</b>	<b>2571</b>	<b>5082</b>	<b>216</b>	<b>171</b>	<b>387</b>

### iii) New Primary Schools

1	Beraw P/S		Zemabawk	18	22	40	1	4	5
2	Falkland P/S		Zemabawk	17	19	36		4	4
3	Lungbial P/S		Zemabawk	28	28	56	1	4	5
4	INT P/S		Zuangtui	128	78	206	1	5	6
5	Hrianghmun P/S		Hrianghmun	34	20	54		4	4
<b>Total of New P/S</b>				<b>225</b>	<b>167</b>	<b>392</b>	<b>3</b>	<b>21</b>	<b>24</b>



# List of Primary Schools as on 30th September, 2008

## 1. Aizawl District

### ii) SDEO Aizawl East - II

Sl No	Name of School	Address of School		Total Enrolment			No. of Teachers (including WET & HT)		
		Phone No. If any	Village	Boys	Girls	Total	Male	Female	Total
<b>iv) Purely Private</b>									
1	Blue Angle Academy		Phualbuang	37	45	82	2	3	5
2	Christian Children		PHULLEN	56	41	97	3	2	5
3	Cl. Buanga Memorial		Thuampui	50	34	84	2	3	5
4	Comfort Intensive		Ngopa	50	49	99	1	5	6
5	Eben-ezer		Khawkawn	33	24	57	1	3	4
6	Ebenezer Bording		Zemabawk 'N'	53	42	95	1	4	5
7	Ellezer		Tuirial Airfield	33	21	54	3	1	4
8	Ell-Bee Memorial		Thuampui	41	33	79	1	4	5
9	Emmanuel Academy		Teikhang	60	78	138	4	1	5
10	Graceland Advantist		Keifang	123	140	263	4	3	7
11	Grade Model		NE Tlangnuam	20	20	40	3	1	4
12	Kawlbem English		Kawlbem	63	44	107	1	3	4
13	LM. Residential		Zemabawk	34	30	64	4	4	8
14	LNM School		Zuangtui	24	18	42	3	2	5
15	LSV Elementary		Zemabawk	75	77	152	1	4	5
16	Millenium English		Zemabawk	64	59	123	3	4	7
17	Mimbang English		Mimbang	76	82	158	4	2	6
18	MT Reptidim		Bung Bangla	10	5	15	1	1	2
19	Oxford School		Saitual	78	62	140	2	4	6
20	Presbyterian		Keifang	123	108	231	4	5	9
21	Presbyterian		Sai'	51	31	82	3	2	5
22	Presbyterian		Zemabawk 'N'	66	70	136	2	4	6
23	Presbyterian		Kawlbem	30	25	55	3	1	4
24	Presbyterian		Kawikulh	43	38	81	3	2	5
25	Presbyterian		Khawkawn	25	23	48	1	3	4
26	Presbyterian		NE Khawdungsei	68	46	114	1	3	4
27	Presbyterian		Ngopa	65	49	114	3	3	6
28	Presbyterian		Phuaibuang	39	41	80	2	2	4
29	Presbyterian		PHULLEN	50	43	93	2	3	5
30	Presbyterian		Teikhang	35	36	71	3	1	4
31	PZ Memorial		Zemahawk	62	76	138	3	2	5
32	Rinani English		Khawlian	81	103	184	5	3	8
33	Rose Bud		Saitual	52	61	113	3	4	7
34	Sentea Memorial		Zemabawk	90	101	191	2	3	5
35	Stakphunga English		Hliappui	28	27	55	3	2	5
36	T. Laldenga Memorial		Muanna Veng	81	67	148	5	2	7
37	Tiny Lots		Saitual	23	14	37		4	4
38	Triangtea Memorial		NE Khawdungsei	32	15	47	2	1	3
39	Wisdom School		Muanna Veng	18	18	36	5	3	8
<b>Total of Purely Private</b>				<b>2042</b>	<b>1901</b>	<b>3943</b>	<b>99</b>	<b>110</b>	<b>209</b>

Source: Sub-Divisional Education Office, Aizawl East - II

# List of Primary Schools as on 30th September, 2008

## 1. Aizawl District

### iii) SDEO Aizawl North

Sl No	Name of School	Address of School		Total Enrolment			No of Teachers (including WFT & HT)		
		Phone No. If any	Village	Boys	Girls	Total	Male	Female	Total

#### i) State Government

1	Bawngkawn P/S - I		Bawngkawn	66	55	121	2	9	11
2	Bawngkawn P/S - II		Bawngkawn	98	122	220	1	13	14
3	Bawngkawn P/S - III		Bawngkawn	33	39	72	4	3	7
4	Bawngkawn P/S - IV		Bawngkawn	31	25	56	2	5	7
5	Bawngkawn P/S - V		Bawngkawn	22	23	45	3	6	9
6	Darlawn P/S - I		Darlawn	91	77	169	7	4	11
7	Darlawn P/S - III		Darlawn	16	16	32	1	7	8
8	Darlawn P/S - IV		Darlawn	29	37	66	2	7	9
9	Durtlang P/S - I		Durtlang	66	54	120	0	9	9
10	Durtlang P/S - II		Durtlang	16	16	32	0	7	7
11	Durtlang P/S - III		Durtlang	15	17	32	2	4	6
12	Durtlang P/S - IV		Durtlang	29	37	66	2	4	6
13	Durtlang P/S - V		Durtlang	16	22	38	3	3	6
14	Durtlang P/S - VI		Durtlang	29	34	63	1	5	6
15	Hermon P/S, Durtlang		Durtlang	27	18	45	4	5	9
16	Nepali P/S, Bawngkawn		Bawngkawn	20	18	38	2	3	5
17	Nepali P/S, Durtlang		Durtlang	18	9	27	3	1	4
18	Selesih P/S		Selesih	13	14	27	1	4	5
19	CTI Sesawng P/S		CTI Sesawng	23	31	54	0	3	3
20	East Phaileng P/S - I		E Phaileng	23	22	45	1	4	5
21	East Phaileng P/S - II		E Phaileng	32	23	55	2	3	5
22	Hmunghak P/S		Hmunghak	22	18	40	5	1	6
23	Kepran P/S		Kepran	41	34	75	3	4	7
24	Khanpui P/S - I		Khanpui	39	32	71	2	4	6
25	Khanpui P/S - II		Khanpui	28	26	54	1	3	4
26	Khawpuar P/S		Khawpuar	32	31	63	5	1	6
27	Khawruhlian P/S - I		Khawruhlian	36	25	61	2	4	6
28	Khawruhlian P/S - III		Khawruhlian	27	23	50	1	7	8
29	Khawruhlian P/S - IV		Khawruhlian	26	23	49	1	3	4
30	Lamherh P/S		Lamherh	59	56	115	5	1	6
31	Lungdai P/S - I		Lungdai	30	34	64	1	5	6
32	Lungdai P/S - II		Lungdai	60	72	132	5	3	8
33	Lungdai P/S - III		Lungdai	27	27	54	5	1	6
34	Lungsum P/S		Lungsum	19	19	38	2	2	4
35	Mauchar P/S		Mauchar	99	69	168	6	0	6
36	Muthi P/S		Muthi	20	20	40	3	2	5
37	N Khawlek P/S		N Khawlek	54	69	123	2	3	5
38	New Vervek P/S		New Vervek	56	49	105	3	5	8
39	North Serzawl P/S		North Serzawl	34	30	64	3	2	5
40	North Tinghmun P/S		North Tinghmun	73	80	153	3	2	5
41	Palsang P/S		Palsang	34	31	65	4	1	5
42	Pehlawn P/S		Pehlawn	37	43	80	1	4	5
43	Ratu P/S - I		Ratu	55	46	101	3	3	6

# List of Primary Schools as on 30th September, 2008

## 1. Aizawl District

### iii) SDEO Aizawl North

Sl No	Name of School	Address of School		Total Enrolment			No. of Teachers (including WET & HT)		
		Phone No if any	Village	Boys	Girls	Total	Male	Female	Total
44	Ratu P/S - II		Ratu	18	19	37	2	2	4
45	Ratu P/S - III		Ratu	56	52	108	0	4	4
46	Sailutar P/S		Sailutar	22	21	43	2	2	4
47	Sakawrdai P/S - I		Sakawrdai	42	27	69	2	4	6
48	Sakawrdai P/S - II		Sakawrdai	30	33	63	2	2	4
49	Sakawrdai P/S - III		Sakawrdai	60	49	109	1	5	6
50	Sawlung P/S - I		Sawlung	34	29	63	1	3	4
51	Sawlung P/S - II		Sawlung	22	20	42	2	2	4
52	Sawlung P/S - III		Sawlung	18	15	33	2	2	4
53	Sesawng P/S - I		Sesawng	76	79	155	3	4	7
54	Sesawng P/S - II		Sesawng	59	60	119	5	1	6
55	Sihphir P/S - I		Sihphir	36	27	63	1	5	6
56	Sihphir P/S - II		Sihphir	34	26	60	1	4	5
57	Sihphir P/S - III		Sihphir	30	33	63	2	5	7
58	Sihphir P/S - IV		Sihphir	16	15	31	2	3	5
59	Sihphir Vengthar P/S - I		Sihphir Vengthar	60	69	129	2	5	7
60	Sihphir Vengthar P/S - II		Sihphir Vengthar	20	32	52	1	4	5
61	Suangpuilawn P/S - I		Suangpuilawn	32	29	61	0	4	4
62	Suangpuilawn P/S - II		Suangpuilawn	46	34	80	2	2	4
63	Suangpuilawn P/S - III		Suangpuilawn	30	23	53	2	2	4
64	Surhluhip P/S		Surhluhip	39	50	89	3	0	3
65	Vailin P/S		Vailin	33	41	74	3	4	7
66	Vanbawng P/S - I		Vanbawng	57	44	101	2	3	5
67	Vanbawng P/S - II		Vanbawng	46	56	102	0	5	5
68	Zohmun P/S - I		Zohmun	59	53	112	3	2	5
69	Zohmun P/S - II		Zohmun	26	37	63	2	3	5
<b>Total of State Govt.</b>				<b>2623</b>	<b>2539</b>	<b>5162</b>	<b>157</b>	<b>252</b>	<b>409</b>

### ii) New Primary Schools

1	Chhanchhhuahna P/S		Chhanchhhuahna	23	26	49	3	0	3
2	Damdai P/S		Damdai	24	22	46	2	3	5
3	Lailak P/S		Lailak	42	39	81	1	2	3
4	Mualmam P/S		Mualmam	22	14	36	2	2	4
5	N. Khawdungsei P/S		N. Khawdungsei	14	19	33	3	0	3
6	Nausel P/S		Nausel	19	14	33	4	1	5
7	Thingsat P/S		Thingsat	15	12	27	2	1	3
8	Upper Sakawrdai P/S		Upper Sakawrdai	16	14	30	2	1	3
<b>Total of New Primary Schools</b>				<b>175</b>	<b>160</b>	<b>335</b>	<b>19</b>	<b>10</b>	<b>29</b>

# List of Primary Schools as on 30th September, 2008

## 1. Aizawl District

### iii) SDEO Aizawl North

Sl No	Name of School	Address of School		Total Enrolment			No. of Teachers (including WET & HT)		
		Phone No. if any	Village	Boys	Girls	Total	Male	Female	Total

### iii) Purely Private

1	Aizawl Public School		Sihphir	19	16	35	1	3	4
2	Bambatini School		Durtlang	85	157	242	3	2	5
3	Bethany English School		Vaitin	25	23	48	2	2	4
4	Blue Star Academy		Bawngkawn	105	102	207	1	4	5
5	Children Blessing School		Nausel	9	7	16	1	1	2
6	Children Training School		Sailutar	10	13	29	2	1	3
7	Children Training School		Khawpuar	20	9	29	3	0	3
8	Covenant English School		Vaitin	79	69	148	4	2	6
9	Daffodil Christian School		Khawruhlian	37	35	72	2	2	4
10	Donbosco School		Darlawn	73	53	126	2	3	5
11	Donbosco School		Khawruhlian	54	41	95	3	2	5
12	Donbosco School		Ratu	35	41	76	3	1	4
13	Emanuel English School		Durtlang	8	8	16	2	3	5
14	Emanuel English School		North Tinghmou	33	31	64	2	1	3
15	Faith English Academy		Darlawn	17	20	37	2	1	3
16	Healnet Academy		Bawngkawn	70	52	122	3	5	8
17	Hill Rose English School		Sawlung	14	13	27	1	1	2
18	Holy Angels School		Sihphir	117	113	230	3	4	7
19	Jehova Jireh School		Bawngkawn	102	97	199	3	4	7
20	John Sapte Memorial School		Durtlang	22	16	38	3	2	5
21	K V. Multipurpose School		Durtlang	14	14	28	4	2	6
22	Kiddies Corner		Bawngkawn	67	68	135	3	1	4
23	Laurel Crest School		Durtlang	96	96	192	3	4	7
24	Little Angels School		Khawpuar	24	18	42	0	2	2
25	Little Buds School		Sihphir	29	46	75	1	3	4
26	Mount Hermon School		Sakawrdai	65	32	97	2	1	3
27	Presbyterian English School		Durtlang	62	56	118	3	4	7
28	Presbyterian English School		Darlawn	71	74	145	4	3	7
29	Presbyterian English School		Sesawng	55	52	107	2	3	5
30	Presbyterian English School		Khanpui	49	39	88	2	3	5
31	Presbyterian English School		E. Phaileng	15	21	36	2	1	3
32	Presbyterian English School		Kepran	20	26	46	3	0	3
33	Presbyterian English School		Sawlung	29	17	46	3	1	4
34	Presbytenan English School		Suangpuilawn	21	29	50	1	2	3
35	Presbyterian English School		Vanbawng	29	36	65	1	2	3
36	Presbyterian English School		Sailutar	21	27	48	1	1	2
37	Presbyterian English School		Ratu	20	22	42	2	2	4

# List of Primary Schools as on 30th September, 2008

## 1. Aizawl District

### iii) SDEO Aizawl North

Sl No	Name of School	Address of School		Total Enrolment			No. of Teachers (including WET & HT)		
		Phone No. if any	Village	Boys	Girls	Total	Male	Female	Total
38	Presbyterian English School		Sakawrdai	49	50	99	3	1	4
39	Presbyterian English School		Zohmun	19	22	41	2	3	5
40	Public English School		Vaitin	17	21	38	1	1	2
41	Remand Home School		Durtlang	5	1	6	1	0	1
42	S K. Memorial School		Sihphir	50	53	103	2	1	3
43	Siloam English School		Bawngkawn	88	94	182	4	4	8
44	Special Blind School		Durtlang	7	2	9	0	2	2
45	St. Francis of Assisi		Durtlang	128	128	256	6	0	6
46	St. James English School		Pehlawn	26	10	36	2	2	4
47	St. John English School		Muthi	53	38	91	1	1	2
48	Sunshine Partnership Mission		Khanpui	37	27	64	1	1	2
49	Willow Mount School		Durtlang	27	27	54	1	3	4
50	Windsor Academy		Lungdai	66	54	120	2	2	4
51	Young Learner School		Sihphir	51	56	107	2	1	3
52	Z N. English School		Bawngkawn	79	68	147	3	3	6
53	Z R. Memorial School		Sesawng	45	48	93	1	4	5
54	Zokhawthiang P/S		Zokhawthiang	19	19	38	1	1	2
<b>Total of Purely Private</b>				<b>2393</b>	<b>2307</b>	<b>4700</b>	<b>116</b>	<b>109</b>	<b>225</b>

Source: Sub-Divisional Education Office, Aizawl North

# List of Primary Schools as on 30th September, 2008

## 1. Aizawl District

### iv) SDEO AIZAWL WEST

Sl No	Name of School	Address of School		Total Enrolment			No. of Teachers (including WET & HT)		
		Phone No. if any	Village	Boys	Girls	Total	Male	Female	Total
i) State Government									
1	Aibawk P/S		Aibawk	15	29	44	3	3	6
2	Ailawng P/S	9436156568	Ailawng	22	24	46	1	4	5
3	Aizawl Govt Boys P/S		Mission Veng	29	22	51	1	8	9
4	Bawlte P/S	9436191681	Bawlte	16	19	35	4	0	4
5	Bawngthah P/S	9863049827	Bawngthah	44	27	71	3	2	5
6	Bungkawn P/S I		Bungkawn Nursery	96	85	181	2	11	13
7	Bungkawn P/S II (Model)	2334363	Bungkawn Vengthar	3	27	60	1	6	7
8	Bungkawn P/S III		Bungkawn Vengthar	18	18	36	2	3	5
9	Central Jail P/S	2234985	Central Jail	37	29	66	2	3	5
10	Chamring P/S		Chamring	18	13	31	2	2	4
11	Chanmari LM P/S	2347635	Chanmari	32	38	70	5	9	14
12	Chanmari P/S	9436384122	Chanmari	21	23	44	3	8	11
13	Chanmari West P/S		Chanmari West	64	56	120	0	8	8
14	Chawilung P/S		Chawilung	44	37	81	3	2	5
15	Chawlhmun P/S	2330076	Chawlhmun	55	45	100	0	5	5
16	Chawnpui P/S		Chawnpui	53	65	118	2	8	10
17	Chungtlang P/S		Chungtlang	25	18	43	2	2	4
18	Darlung P/S		Darlung	57	47	104	4	5	9
19	Dawrpui Vengthar P/S	2318991	D Vengthar	40	59	99	3	4	7
20	Dinthar Nepali P/S	943614107	Dinthar	4	12	16	3	2	5
21	Dinthar P/S I	2326829	Dinthar	50	62	112	2	6	8
22	Dinthar P/S II	2319250	Dinthar	36	38	74	1	7	8
23	Edenthart P/S	2305611	Edenthart	72	87	159	2	5	7
24	Falkawn P/S		Falkawn	23	24	47	3	2	5
25	Govt. Com. Model P/S	2323230	Model Veng	60	63	123	0	5	5
26	Govt. Complex P/S	2347178	Govt Complex	19	19	38	1	6	7
27	Hllimen P/S I		Hllimen	32	31	63	3	4	7
28	Hllimen P/S II		Hllimen	24	21	45	2	5	7
29	Hllimen P/S III		Hllimen	21	14	35	2	3	5
30	Hmuifang P/S		Hmuifang	13	11	24	1	3	4
31	Hreichuk P/S	9436374041	Hreichuk	13	9	22	3	3	6
32	Hualngohmun P/S		Hualngohmun	14	13	27	1	4	5
33	Hunthar P/S	2346084	Hunthar	57	47	104	3	5	8
34	Kanan P/S	2343218	Kanan	23	32	55	1	7	8
35	Kanghmun P/S I		Kanghmun	26	27	53	2	3	5
36	Kanghmun P/S II		Kanghmun	31	29	60	1	3	4
37	Kelsih P/S		Kelsih	37	25	62	3	3	6
38	Khatla Nepali P/S		Khatla	18	26	44	3	3	6
39	Khatla P/S I	2326332	Khatla	52	42	94	2	7	9
40	Khatla P/S II	2301543	Khatla	23	19	42	3	6	9
41	Khawrihnim P/S	2012300	Khawrihnim	14	13	27	3	1	4
42	Kulikawn P/S		Kulikawn	18	16	34	0	8	8

# List of Primary Schools as on 30th September, 2008

## 1. Aizawl District

### iv) SDEO AIZAWL WEST

Sl No	Name of School	Address of School		Total Enrolment			No. of Teachers (including WET & HT)		
		Phone No if any	Village	Boys	Girls	Total	Male	Female	Total
43	Lanchhip P/S		Lanchhip	62	55	117	2	2	4
44	Lawipu P/S	2333244	Lawipu	26	20	46	5	2	7
45	Lengpui P/S I	9436392560	Lengpui	30	33	63	3	1	4
46	Lengpui P/S II		Lengpui	46	41	87	3	2	5
47	Lengpui P/S III		Lengpui	46	56	102	3	2	5
48	Luangmual P/S	9436361894	Luangmual	21	23	44	2	4	6
49	Lungdar 'W' P/S	9436144494	Lungdar West	57	47	104	4	5	9
50	Lungleng I P/S		Lungleng	16	16	32	3	2	5
51	Lungphun P/S	9436199623	Lungphun	18	10	28	0	5	5
52	Lungsai P/S		Lungsai	8	3	11	3	1	4
53	Lungsei P/S		Lungsei	11	8	19	3	1	4
54	Maubawk P/S I	9436351341	Maubawk	28	25	53	0	8	8
55	Maubawk P/S II	2333018	Maubawk	24	14	38	1	6	7
56	Maubuang P/S		Maubuang	24	23	47	2	2	4
57	Melriat P/S		Melriat	20	15	35	2	3	5
58	Melthum P/S		Melthum	21	14	35	2	4	6
59	Mission Vengthlang P/S		Mission Vengthlang	28	25	53	0	8	8
60	Mualkhang P/S		Mualkhang	27	17	44	4	2	6
61	Muallungthu P/S I		Muallungthu	50	35	85	3	3	6
62	Muallungthu P/S II		Muallungthu	19	18	37	2	2	4
63	N Lungleng P/S		N Lungleng	16	16	32	3	3	6
64	Nursery Vengthlang P/S	2335163	Nursery Veng	21	23	44	0	6	6
65	Phulpui P/S		Phulpui	47	42	89	4	4	8
66	Phunchawng P/S		Phunchawng	72	70	142	0	6	6
67	PTC Lungverh P/S		PTC Lungverh	30	26	56	1	4	5
68	Rangvannual Nepali P/S	9862331217	Rangvannual	5	4	9	2	0	2
69	Rangvannual P/S	9436380463	Rangvannual	43	52	95	2	6	8
70	Reiek P/S I	2567215	Reiek	23	27	50	1	3	4
71	Reiek P/S II		Reiek	34	35	69	2	2	4
72	Rulpuihlum P/S	986237201	Rulpuihlum	18	11	29	2	1	3
73	S Sabual P/S	9436193264	S Sabual	16	15	31	2	1	3
74	Saikhamakawn P/S		Saikhamakawn	17	8	25	2	4	6
75	Sailam P/S		Sailam	32	36	68	4	1	5
76	Sairang P/S I		Sairang	71	82	153	1	5	6
77	Sairang P/S II		Sairang	14	24	38	0	5	5
78	Sairang P/S III		Sairang	77	79	156	2	3	5
79	Sairang P/S IV		Sairang	32	40	72	2	2	4
80	Sakawrtuichhun P/S I	2330794	Sakawrtuichhun	26	28	54	0	6	6
81	Sakawrtuichhun P/S II	2330408	Sakawrtuichhun	27	27	54	2	4	6
82	Samlukhai P/S I		Samlukhai	66	58	124	3	2	5
83	Samlukhai P/S II		Samlukhai	41	32	73	3	1	4
84	Samtlang P/S		Samtlang	33	15	48	3	3	6
85	Sateek P/S		Sateek	32	31	63	2	2	4

# List of Primary Schools as on 30th September, 2008

## 1. Aizawl District

### iv) SDEO AIZAWL WEST

Sl No	Name of School	Address of School		Total Enrolment			No. of Teachers (including WET & HT)		
		Phone No. If any	Village	Boys	Girls	Total	Male	Female	Total
86	Sevenphul P/S		Sevenphul	27	10	37	1	3	4
87	Sialsuk P/S I		Sialsuk	15	20	35	3	2	5
88	Sialsuk P/S II		Sialsuk	73	82	155	4	4	8
89	Sialsuk P/S III		Sialsuk	32	30	62	2	3	5
90	Sumsuih P/S		Sumsuih	27	25	52	4	1	5
91	Tachhip P/S		Tachhip	28	21	49	3	2	5
92	Tanhril Nepali P/S	2348379	Tanhril	19	32	51	3	2	5
93	Tanhril P/S I		Tanhril	44	39	83	3	4	7
94	Tanhril P/S II	2330104	Tanhril	25	27	52	1	3	4
95	Tanhril P/S III	2330658	Tanhril	31	29	60	0	5	5
96	Thiak P/S		Thiak	37	31	68	4	6	10
97	Tlangnuam P/S I		Tlangnuam	27	24	51	1	7	8
98	Tlangnuam P/S II		Tlangnuam	23	22	45	1	6	7
99	Tlangnuam P/S III		Tlangnuam	33	15	48	2	6	8
100	Tuikual P/S I		Tuikual	27	24	51	1	6	7
101	Tuikual P/S II		Tuikual	32	43	75	0	8	8
102	Tuikual P/S III		Tuikual	33	15	48	0	7	7
103	Tuivamit P/S	2344543	Tuivamit	10	10	20	1	6	7
104	W Serzawl P/S		W. Serzawl	36	35	71	3	1	4
105	Zachana P/S	2344767	Luangmual	5	5	10	0	3	3
106	Zohnuai P/S		Valvakawn	18	18	36	0	5	5
107	Zonuam P/S		Zonuam	24	27	51	3	5	8
108	Zotlang Nepali P/S	9862356145	Zotlang	6	12	18	2	4	6
109	Zotlang P/S		Zotlang	18	24	42	1	5	6
<b>Total of Govt.</b>				<b>3424</b>	<b>3260</b>	<b>6684</b>	<b>221</b>	<b>437</b>	<b>658</b>



# List of Primary Schools as on 30th September, 2008

## 1. Aizawl District

### iv) SDEO AIZAWL WEST

Sl No	Name of School	Address of School		Total Enrolment			No. of Teachers (including WET & HT)		
		Phone No if any	Village	Boys	Girls	Total	Male	Female	Total

### ii) New Primary School

1	Chhinlung Academy		Vaivakawn	118	128	246	3	8	11
2	Peniel		Chawnpui	40	34	74	2	4	6
<b>Total of New P/S</b>				<b>158</b>	<b>162</b>	<b>320</b>	<b>5</b>	<b>12</b>	<b>17</b>

### iii) Purely Private

1	AICS		Ramrikawn	23	20	43	0	6	6
2	Angels of God		Luangmual	102	96	198			
3	Bethel Eng Medium School		Maubawk	23	15	38			
4	Bloomer		Zonuam	59	21	80	0	4	4
5	Blossom		Sairang	19	27	46	1	5	6
6	Blue Heaven		Luangmual	41	40	81			
7	Blue Mount		Mission Veng	56	62	118			
8	BT Memorial		Sumsuih	11	12	23			
9	Cambridge		D Vengthar	80	86	166			
10	Candid English		Saikhamakawn	36	37	73			
11	Devine Intervention		Luangmual	57	55	112			
12	Don Bosco		Khatla	31	18	49			
13	Elkton Hills		Govt Complex	35	30	65			
14	Emmanuel		Sairang	28	22	50			
15	English Congregation		Mission Veng	216	199	415			
16	F.Thangmawia Memorial		Melthum	47	37	84	3	4	7
17	Gabriel Memorial		D.Vengthar	70	80	150			
18	Good Samaritan		Falkawn	14	27	41	3	1	4
19	Gospel Centenary		Mission Veng	434	435	869			
20	Graceland		Khatla	263	246	509			
21	Helen Lowry		Chawnpui	76	71	147			
22	Hermon		Dinthar	142	112	254			
23	Holy Mission		Bungkawn	64	54	118			
24	John Zosangliana		Mission Veng	49	33	82			
25	Kids Paradise		Edenthai	26	33	59	1	3	4
26	KK		Sairang	35	28	63			
27	Lalmalsawma memorial		Khatla	270	283	553			
28	Lalrin Eng Medium School		Nursery Veng	30	17	47			
29	Leslie Memorial		Tanhtit	24	25	49	2	4	6
30	Liangkhaia Public		Mission Veng	83	58	141			
31	Little Diamond Academy		Vaivakawn	106	111	217			
32	Little Light		Hunthar	75	56	131			
33	Living Stone		D.Vengthar	107	115	222			
34	LL Memorial		Zonuam	31	31	62			
35	Lungleng Eng Medium		Lungleng	38	44	82			

# List of Primary Schools as on 30th September, 2008

## 1. Aizawl District

### iv) SDEO AIZAWL WEST

Sl No	Name of School	Address of School		Total Enrolment			No. of Teachers (Including WET & HT)		
		Phone No. if any	Village	Boys	Girls	Total	Male	Female	Total
36	Mary Mount		Tlangnuam	314	315	629			
37	MHIP School		Mission Veng	28	16	44	1	3	4
38	Montfort P/S		Melriat	43	38	81	1	4	5
39	Moriah Blind		Luangmual	4	7	11			
40	Moriah English		Tuikual 'N'	61	46	107			
41	Mt. Careth		Dinthar	139	102	241			
42	Mt. Hermon		Hmuifang	20	11	31			
43	Neuhof		Chanmari	74	86	160			
44	New Age Academy		Vaivakawn	133	120	253			
45	New Atlantis		Khatla 'S'	60	46	106			
46	New Horizon		Chanmari	57	37	94			
47	North Point		Tuikual 'S'	135	107	242			
48	Oikos Little Angel		Tuikhuahtlang	60	61	121			
49	PC Girls	2325962	Mission Veng	0	193	193	1	9	10
50	Presby. Eng. School		Ramrikawn	75	50	125			
51	Presby. Eng. School		D. Vengthar	65	58	123			
52	Presby. Eng. School		Sialsuk	29	23	52	2	6	8
53	Presby. English School		Tuikual 'N'	104	101	205			
54	Presby. English School		Hlimen	69	63	132			
55	Presby. English School		Luangmual	55	46	101			
56	Presby. English School		Aibawk	29	36	65			
57	Presby. English School		Muallungthu	46	40	86			
58	Presby. English School		Lengpui	72	72	144			
59	Royal Standard		Bungkawn	78	76	154			
60	RS School of Learning		Ramrikawn	81	85	166			
61	RT English		Zotlang	67	46	113			
62	S S. Memorial		Bungkawn	102	129	231			
63	Southern Angel		Aibawk	45	44	89			
64	Springdale		Chanmari West	101	72	173			
65	St. Andrew		Luangmual	88	90	178	0	1	1
66	St. James		Chawhmun	125	115	240			
67	St. Pios		Sairang	133	73	206			
68	St. Salvius		Vaivakawn	72	66	138			
69	Summer Dales		Bungkawn	72	51	123			
70	Tiny Tots		Vaivakawn	88	100	188			
71	Vana Memorial		Mission Vengthlang	75	73	148			
72	West End		Chawnpui	67	74	141			
73	Winsome End		Kanan	58	48	106			
74	Young Learners		Kanan	86	90	176			
75	Young Pioneers		Edentharr	16	25	41			
<b>Total of Purely Private</b>				<b>5827</b>	<b>5567</b>	<b>11394</b>	<b>15</b>	<b>50</b>	<b>65</b>

Note : Teachers of Comprehensive Schools were shown at Middle School Section only.

Source: Sub-Divisional Education Office, Aizawl West

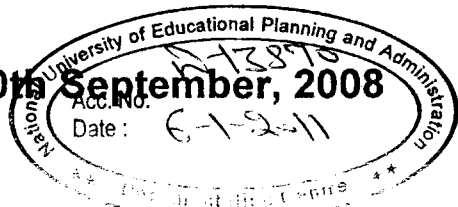
# List of Primary Schools as on 30th September, 2008

## 2. Champhai District

### i) SDEO CHAMPHAI

Sl No	Name of School	Address of School		Total Enrolment			No of Teachers (including WET & HT)		
		Phone No. if any	Village	Boys	Girls	Total	Male	Female	Total
<b>i) State Govt.</b>									
1	Aiduzawl P/S		Aiduzawl	25	29	54	2	2	4
2	Arro P/S		Arro	16	14	30	1	3	4
3	B.M P/S		Champhai	20	19	39	5		5
4	Biate P/S		Biate	22	32	54	2	5	7
5	Biate P/S-II		Biate	52	51	103	1	7	8
6	Buang P/S		Buang	35	25	60		3	3
7	Bulfekzawl P/S		Bulfekzawl	24	18	42	3	1	4
8	Bungzung P/S		Bungzung	72	62	134	6	2	8
9	Chalrang P/S		Chalrang	47	29	76	2	2	4
10	Champhai P/S-I		Champhai	104	112	216	4	8	12
11	Champhai P/S-II		Champhai	153	155	308	4	8	12
12	Champhai P/S-III		Champhai	68	59	127	3	9	12
13	Champhai P/S-IV		Champhai	38	46	84	2	5	7
14	Champhai P/S-V		Champhai	39	30	69	2	5	7
15	Champhai P/S-VI		Champhai	78	80	158	3	4	7
16	Champhai P/S-VII		Champhai	28	23	51	2	5	7
17	Chawngtlai P/S I		Chawngtlai	69	41	110	1	4	5
18	Chawngtlai P/S II		Chawngtlai	34	26	60	1	2	3
19	Chawngtlai P/S III		Chawngtlai	44	41	85	2	2	4
20	Chawngtui 'E' P/S		Chawngtui	26	19	45	2	2	4
21	Chhungte P/S		Chhungte	10	8	18	3	1	4
22	Dilkawn P/S-I		Dilkawn	25	24	49	1	2	3
23	Dilkawn P/S-II		Dilkawn	19	18	37	2	2	4
24	Dungtlang P/S		Dungtlang	46	38	84	4	1	5
25	Electric P/S		Champhai	36	51	87	2	5	7
26	Farkawn P/S I		Farkawn	61	70	131	3	4	7
27	Farkawn P/S II		Farkawn	36	37	73	1	3	4
28	Farkawn P/S III		Farkawn	43	27	70	3	1	4
29	Farkawn P/S-IV		Farkawn	37	44	81	3	1	4
30	Hmuncheng P/S		Hmuncheng	39	27	66	1	3	4
31	Hmunhmeltha P/S		Hmunhmeltha	22	17	39	3	3	6
32	Hnahlan P/S I		Hnahlan	80	83	163	4	2	6
33	Hnahlan P/S II		Hnahlan	47	61	108	2	3	5
34	Hnahlan P/S III		Hnahlan	33	22	55	3	1	4
35	Hruaikawn P/S		Hruaikawn	43	32	75	4		4
36	Jail P/S		Champhai	9	10	19	1	2	3
37	K.M P/S		Khuangteng	46	45	91	3	1	4
38	Kanan P/S		Champhai	53	57	110	1	4	5

# List of Primary Schools as on 30th September, 2008



## 2. Champhai District

### 1) SDEO CHAMPHAI

Sl No	Name of School	Address of School		Total Enrolment			No. of Teachers (Including WET & HT)		
		Phone No. if any	Village	Boys	Girls	Total	Male	Female	Total
39	Kelkang P/S I		Kelkang	20	19	39	2	3	5
40	Kelkang P/S-II		Kelkang	25	30	55	2	2	4
41	Khankawn P/S		Khankawn	41	44	85	1	3	4
42	Khawbung P/S-I	265088	Khawbung	31	36	67	1	5	6
43	Khawbung P/S-III		Khawbung	33	27	60	2	4	6
44	Khawhai P/S I		Khawhai	84	66	150	1	5	6
45	Khawhai P/S-II		Khawhai	5	13	18	1	3	4
46	Khawhai P/S-III		Khawhai	23	14	37	1	2	3
47	Khawhai P/S-IV		Khawhai	33	33	66	2	3	5
48	Khawzawl P/S I		Khawzawl	48	50	98	3	4	7
49	Khawzawl P/S-II		Khawzawl	72	48	120	4	4	8
50	Khawzawl P/S-III		Khawzawl	30	23	53	2	3	5
51	Khawzawl P/S-IV		Khawzawl	27	23	50	3	3	6
52	Khawzawl P/S-V		Khawzawl	38	34	72	2	3	5
53	Khawzawl P/S-VI		Khawzawl	67	47	114	3	3	6
54	Khawzawl P/S-VII		Khawzawl	62	29	91	4	2	6
55	Khualen P/S		Khualen	22	18	40	3		3
56	Khuangleng P/S		Khuangleng	81	69	150	3	3	6
57	Khuangphah P/S		Khuangphah	58	63	121	4	1	5
58	Khuangthing P/S-I		Khuangthing	57	63	120	3	2	5
59	Khuangthing P/S-II		Khuangthing	68	55	123	1	3	4
60	Leisenzo P/S		Leisenzo	54	46	100	2	2	4
61	Leithum P/S		Leithum	28	32	60	4	1	5
62	Lianpui P/S		Lianpui	55	49	104	4		4
63	Lungphunlian P/S		Lungphunlian	25	19	44	3	1	4
64	Lungtan P/S		Lungtan	50	39	89	1	3	4
65	Lungvar P/S		Khawzawl	15	16	31	2	1	3
66	Melbuk P/S		Melbuk	33	34	67	2	2	4
67	Mualkawi P/S		Mualkawi	22	29	51	2	1	3
68	Murlen P/S		Murlen	29	32	61	1	3	4
69	N.Diltlang P/S		N.Diltlang	37	37	74	3	1	4
70	N.Hruaikawn P/S		N.Hruaikawn	13	11	24	1	1	2
71	N.Khawbung P/S		N.Khawbung	67	56	123	2	2	4
72	N.Samthang P/S		N.Samthang	3	3	6	1	2	3
73	Neihdawn P/S		Neihdawn	37	53	90	4	1	5
74	New Chalrang P/S		N. Chalrang	37	24	61	1	2	3
75	New Champhai		Champhai	23	21	44	2	3	5
76	Ngaizawl P/S		Ngaizawl	53	66	119	4	1	5
77	Ngur P/S		Ngur	75	104	179	1	3	4
78	Pamchung P/S		Pamchung	18	15	33	1	2	3
79	Rabung P/S-I		Rabung	63	79	142	5	1	6
80	Rabung P/S-II		Rabung	30	37	67	2	3	5

# List of Primary Schools as on 30th September, 2008

## 2. Champhai District

### i) SDEO CHAMPHAI

Sl No	Name of School	Address of School		Total Enrolment			No. of Teachers (including WET & HT)		
		Phone No. if any	Village	Boys	Girls	Total	Male	Female	Total
81	Riangtlei P/S		Riangtlei	28	26	54	3		3
82	Roseland P/S		Champhai	113	119	232		7	7
83	Ruantlang P/S I		Ruantlang	20	15	35	2	1	3
84	Ruantlang P/S II		Ruantlang	53	48	101	2	3	5
85	S.M. P/S		Champhai	15	13	28	3	3	6
86	Saikhumphai P/S		Saikhumphai	21	20	41	1	2	3
87	Samthang P/S		Samthang	29	34	63	3	3	6
88	Sazep P/S		Sazep	51	54	105	3	1	4
89	Sesih P/S		Sesih	65	55	120	5		5
90	Sialhawk P/S-I		Sialhawk	65	40	105	3	2	5
91	Sialhawk P/S-II		Sialhawk	67	88	155	4	3	7
92	Thekpui P/S		Thekpui	35	25	60	3	1	4
93	Thekte P/S		Thekte	53	56	109	4	1	5
94	Tiangmawi P/S		Tiangmawi	24	16	40	2	2	4
95	Tiangpui P/S		Tiangpui	54	47	101	4	2	6
96	Tiangsam P/S-I		Tiangsam	64	68	132	3	2	5
97	Tiangsam P/S-II		Tiangsam	36	28	64	2	4	6
98	Tualcheng P/S		Tualcheng	35	51	86	2	2	4
99	Tualpui P/S		Tualpui	37	48	85	3	2	5
100	Tualte P/S		Tualpui	61	56	117	2	2	4
101	Tuipui P/S		Tuipui	31	51	82	2	3	5
102	Vaikhawtlang P/S		Vaikhawtlang	54	57	111	5	2	7
103	Vangchhia P/S		Vangchhia	67	57	124	5		5
104	Vangtlang P/S		Vangtlang	29	32	61	3	1	4
105	Vanzau P/S		Vanzau	57	50	107	2	4	6
106	Vapar P/S		Vapar	63	44	107	4	1	5
107	Vaphai P/S I		Vaphai	49	36	85	2	4	6
108	Vaphai P/S II		Vaphai	40	24	64	3	2	5
109	Vaphai P/S III		Vaphai	18	24	42	3	1	4
110	Vengthar P/S		Champhai	36	34	70	2	5	7
111	Zawlsei P/S		Zawlsei	45	38	83	3	3	6
112	Zawngtetui P/S		Zawngtetui	15	11	26	3		3
113	Zokhawthar P/S		Zokhawthar	128	104	232	2	3	5
114	Zote P/S		Zote	40	30	70	1	4	5
115	Zotlang P/S		Zotlang	31	33	64	1	5	6
<b>Total of State Govt.</b>				<b>5000</b>	<b>4720</b>	<b>9720</b>	<b>283</b>	<b>296</b>	<b>579</b>

# List of Primary Schools as on 30th September, 2008

## 2. Champhai District

### i) SDEO CHAMPHAI

Sl No	Name of School	Address of School		Total Enrolment			No of Teachers (including WET & HT)		
		Phone No. If any	Village	Boys	Girls	Total	Male	Female	Total

### ii) New Primary Schools

1	Chalrang Mel-2		Chalrang	13	10	23	1	1	2
2	Genesaret P/S		Champhai	31	26	57	2	2	4
3	Golgotha P/S		Champhai	9	10	19	2	3	5
4	Keihfangtlang P/S		D.C. Complex	69	52	121	1	3	4
5	Phungchawngzawl		Champhai	8	3	11	1	2	3
<b>Total of New P/S</b>				<b>130</b>	<b>101</b>	<b>231</b>	<b>7</b>	<b>11</b>	<b>18</b>

### iii) Purely Private

1	Adventist School		Champhai	51	54	105	2	3	5
2	B C English Academy		Champhai	44	46	90		5	5
3	B C School		Bungzung	18	20	38	2	1	3
4	Bawihluma memorial		Khawbung	55	43	98	2	3	5
5	Bethany English School		Hlamsam	65	62	127	1	4	5
6	Bethel English School		Rabung	22	15	37	2	2	4
7	Bethel Mission School		Champhai	86	61	147	2	2	4
8	Brighter Academy		Khawzawl	70	58	128	3	2	5
9	Bringtway School		Champhai	108	84	192	1	5	6
10	C Lalsailova English		Vaphai	35	34	69	3	2	5
11	C.M English School		Biate	39	44	83	1	4	5
12	C.T Hnuna memorial		Samthang	37	27	64	3	1	4
13	Calvary School		Chalrang	23	15	38	2	1	3
14	Ebenazar School		Vaikhawtlang	48	52	100	1	1	2
15	Grace Foundation		Khawzawl	65	51	116	4	2	6
16	Happy Child School		Hnahlan	115	92	207	3	2	5
17	Hautluang Memorial		Zote	18	31	49	2	2	4
18	Hnahlan English Medium		Hnahlan	99	61	160	4	1	5
19	Holy Angels		Champhai	243	223	466	3	6	9
20	Holy Child School		Khawhai	42	45	87	2	2	4
21	Holy Cross		Champhai	82	57	139	6	5	11
22	Holy Mission School		Champhai	122	122	244	4	4	8
23	K.M English School		Khuangleng	45	59	104	2	2	4
24	Kaithiangi Academy		Champhai	43	41	84	3	3	6
25	Kapthuama English Academy		N Khawbung	23	46	69	5	6	11
26	King Solomons		Champhai	60	63	123	4	3	7
27	L.F.Khawzawl		Khawzawl	139	118	257	1	7	8
28	L.M English Academy		Hmnhmeltha	30	27	57	2	2	4
29	Learner English School		Khawzawl	26	25	51		4	4
30	Little Rose School		Zotlang	37	45	82	3	4	7

## List of Primary Schools as on 30th September, 2008

### 2. Champhai District

#### i) SDEO CHAMPHAI

Sl No	Name of School	Address of School		Total Enrolment			No of Teachers (including WET & HT)		
		Phone No. if any	Village	Boys	Girls	Total	Male	Female	Total
31	Mount Carmel		Ruantlang	50	36	86	2	1	3
32	Murlen English School		Murlen	19	20	39	1	1	2
33	Ngaizawl English School		Ngaizawl	34	30	64	1	2	3
34	Oriental Academy		Champhai	53	58	111	3	3	6
35	Papenga Memorial School		Chawngtlai	11	8	19	2	1	3
36	PCESM		Zotlang	71	56	127	5	3	8
37	PCS, Venglai		Khawzawl	79	93	172	3	2	5
38	PCS, Venthlar		Khawzawl	99	77	176	2	4	6
39	Pine Hill Academy		Champhai	27	26	53	2	4	6
40	Presby. Church School		Champhai	41	48	89	2	3	5
41	Presby. Church School		Khawhai	41	42	83	4	2	6
42	Presby. Church School		Biate	49	44	93	2	2	4
43	Presby. Church School		Sialhawk	39	37	76	3	2	5
44	Presby. Church School		Tualcheng	11	8	19		1	1
45	Presby. Church School		Sesih	44	35	79	4	1	5
46	Presby. Church School		Leisenzo	42	34	76	2	1	3
47	Presby. Church School		Khuangleng	21	15	36	2	1	3
48	Reform English School		Dungtlang	22	18	40	3	2	5
49	S.B. English School		Farkawn	25	37	62	3	1	4
50	Sesih English School		Sesih	42	36	78	3		3
51	Sprindale Academy		Zotlang	100	70	170	5	5	10
52	ST. Joseph School		Khawzawl	50	36	86	3	5	8
53	St. Joseph School		Khawhai	8	18	26	1	1	2
54	ST. Joseph School		Ngur	28	24	52		2	2
55	ST. Joseph School		Zokhawthar	22	22	44	2	2	4
56	St. Xavier		Chawngtlai	19	23	42	2	1	3
57	TC English School		Dilkawn	19	22	41	3		3
58	TC English Academy		Kelkang	24	22	46	2	2	4
59	Vanlaia English Academy		Champhai	64	50	114	2	3	5
60	Vapar English School		Vapar	37	29	66	1	1	2
<b>Total of Purely Private</b>				<b>3081</b>	<b>2795</b>	<b>5876</b>	<b>143</b>	<b>150</b>	<b>293</b>

Source: Sub-Divisional Education Office, Champhai

# List of Primary Schools as on 30th September, 2008

## 3. Kolasib District

### i) SDEO Kolasib

Sl No	Name of School	Address of School		Total Enrolment			No. of Teachers (including WET & IIT)		
		Phone No. if any	Village	Boys	Girls	Total	Male	Female	Total

### i) State Govt.

1	Bairabi P/S-I		Bairabi	37	33	70	2	2	4
2	Bairabi P/S-II		Bairabi	50	36	86	2	4	6
3	Bairabi P/S-III		Bairabi	17	15	32	3	4	7
4	Bairabi P/S-V		Bairabi	40	28	68	5	0	5
5	Bawklang P/S		Bukpui	24	17	41	4	1	5
6	Bilkhawthlir P/S I		Bilkhawthlir	56	48	104	2	4	6
7	Bilkhawthlir P/S II		Bilkhawthlir	31	29	60	2	2	4
8	Bilkhawthlir P/S III	265472	Bilkhawthlir	73	81	154	1	4	5
9	Bilkhawthlir P/S IV		Bilkhawthlir	31	26	57	1	2	3
10	Bualpui 'N' Nepali P/S		Kawnpui	28	22	50	3	2	5
11	Bualpui 'N' P/S	290756	Buchangphai	55	52	107	3	3	6
12	Buchangphai P/S		Kawnpui	48	48	96	2	5	7
13	Bukpui P/S I		Bukpui	43	22	65	1	5	6
14	Bukpui P/S II		Bukvannei	22	19	41	2	3	5
15	Bukvannei P/S		Chhinluang	8	6	14	3	1	4
16	Chhinluang P/S		Chuhvel	20	26	46	6	3	9
17	Chuhvel P/S		Hortoki	17	28	45	2	1	3
18	Hortoki P/S-I		Hortoki	66	61	127	2	3	5
19	Hortoki P/S-II		Khamrang	84	76	160	4	1	5
20	Kawnpui P/S-I	292862	Kawnpui	25	24	49	4	4	8
21	Kawnpui P/S-II		Kawnpui	30	34	64	1	5	6
22	Kawnpui P/S-III		Kawnpui	96	82	178	4	8	12
23	Kawnpui P/S-IV		Kawnpui	29	23	52	2	5	7
24	Kawnpui P/S-V		Kolasib	36	21	57	1	5	6
25	Khamrang P/S		Lungmuat	27	28	55	6	1	7
26	Kolasib P/S-I		Kolasib	81	71	152	4	5	9
27	Kolasib P/S-II		Kolasib	68	70	138	4	5	9
28	Kolasib P/S-III		Kolasib	31	25	56	4	3	7
29	Kolasib P/S-IV		Kolasib	138	151	289	3	11	14
30	Kolasib P/S-IX		Kolasib	21	24	45	2	2	4
31	Kolasib P/S-V		Kolasib	23	27	50	2	5	7
32	Kolasib P/S-VI		Kolasib	23	21	44	1	4	5
33	Kolasib P/S-VII		Kolasib	28	30	58	2	2	4
34	Kolasib P/S-VIII		Kolasib	28	22	50	2	6	8
35	Kolasib P/S-X		Kolasib	39	31	70	2	4	6



## List of Primary Schools as on 30th September, 2008

### 3. Kolasib District

#### i) SDEO Kolasib

Sl. No.	Name of School	Address of School		Total Enrolment			No. of Teachers (including WET & HT)		
		Phone No. if any	Village	Boys	Girls	Total	Male	Female	Total
36	Kolasib P/S-XI		Kolasib	37	23	60	2	4	6
37	Kolasib P/S-XII		Kolasib	69	72	141	4	1	5
38	Kolasib P/S-XIII		Vairengte	37	31	68	1	5	6
39	Kolasib P/S-XIV		Vairengte	28	24	52	3	5	8
40	Lungmuat P/S		Meidum	32	19	51	2	3	5
41	Meidum P/S		Mualvum	34	40	74	2	3	5
42	Mualvum P/S		Bawktlang	11	15	26	1	3	4
43	N Chalitlang P/S-I		Mualvum	45	68	113	4	0	4
44	N Chalitlang P/S-II		N Chalitlang	36	34	70	2	3	5
45	N Chawnpui P/S		N Chalitlang	28	27	55	1	3	4
46	N Hlimen P/S I		N Chawnpui	41	31	72	2	3	5
47	N Hlimen P/S II		N Hlimen	50	56	106	2	4	6
48	Nisapui P/S		N Hlimen	23	22	45	2	3	5
49	Pangbalkawn P/S		Nisapui	75	71	146	2	1	3
50	Phainuam P/S-I		Pangbalkawn	69	77	146	1	3	4
51	Phainuam P/S-II		Phainuam	26	34	60	5	1	6
52	Phaisen P/S		Phainuam	23	17	40	2	2	4
53	Saihapui P/S		Phaisen	65	43	108	3	2	5
54	Saikhawthlir P/S		Saikhawthlir	40	39	79	2	1	3
55	Saiphai P/S		Saihapui	50	54	104	2	3	5
56	Saipum P/S-I		Saiphai	56	65	121	4	2	6
57	Saipum P/S-II		Saipum	71	75	146	3	2	5
58	Serkhan P/S		Saipum	52	50	102	2	4	6
59	Sethawn P/S		Serkhan	19	30	49	1	7	8
60	Suarhliap P/S		Sethawn	51	51	102	2	2	4
61	T M P/S		Suarhliap	50	45	95	4	1	5
62	Thingdawl P/S-I		Saiphai	34	39	73	2	4	6
63	Thingdawl P/S-II		Thingdawl	41	35	76	3	3	6
64	Thingdawl P/S-III		Thingdawl	19	13	32	4	0	4
65	Thingdawl P/S-IV		Thingdawl	27	31	58	2	5	7
66	Thingdawl P/S-V		Thingdawl	15	19	34	3	4	7
67	Thingthelh P/S		Thingdawl	37	33	70	4	1	5
68	Vairengte IOC P/S		Vairengte	58	56	114	1	3	4
69	Vairengte P/S-I		Vairengte	53	51	104	1	3	4
70	Vairengte P/S-II		Vairengte	70	63	133	2	3	5
71	Vairengte P/S-III		Vairengte	60	53	113	2	2	4
72	Vairengte P/S-V		Bualpui	31	35	66	3	0	3
73	Vairengte P/S-VI	267235	Bualpui	27	41	68	4	3	7
74	Zanlawn P/S		Thingthelh	64	76	140	6	0	6
75	Zodin P/S		Zodin	48	30	78	5	1	6
<b>Total of State Govt</b>				<b>3175</b>	<b>3045</b>	<b>6220</b>	<b>197</b>	<b>228</b>	<b>425</b>

# List of Primary Schools as on 30th September, 2008

## 3. Kolasib District

### i) SDEO Kolasib

Sl. No.	Name of School	Address of School		Total Enrolment			No. of Teachers (Including WET & HT)		
		Phone No. if any	Village	Boys	Girls	Total	Male	Female	Total

### ii) New Primary Schools

1	Buarchep P/S		Phainuam	74	47	121	4	0	4
2	Chemphai P/S		Hortoki	83	85	168	3	1	4
3	Chite P/S		Tuichhuahen	38	47	85	3	1	4
4	Dizau P/S		N Thinglian	52	45	97	2	0	2
5	Gosen P/S		Kolasib	29	20	49	2	2	4
6	Kanaan P/S		Kawnpui	14	11	25	3	0	3
7	Kharzawl P/S		Hortoki	16	21	37	1	1	2
8	Lentimukawn P/S		Bairabi	25	20	45	1	2	3
9	N Thinglian P/S		Saihapui 'V'	42	24	66	2	1	3
10	Quarry P/S		Kawnpui	20	15	35	1	1	2
11	Saihapui 'V' P/S		Bilkhawthlir	26	24	50	2	1	3
12	Shalom P/S		Kolasib	21	17	38	1	2	3
13	Tiauzau P/S		Chite	32	34	66	2	0	2
14	Tuichawng P/S		Kolasib	44	39	83	1	2	3
15	Tuichhuahen P/S		Bilkhawthlir	60	47	107	2	1	3
16	Vakultui P/S		Buarchep	44	42	86	4	0	4
17	Zophai P/S		Bairabi	28	11	39	2	1	3
<b>Total of New P/S</b>				<b>648</b>	<b>549</b>	<b>1197</b>	<b>36</b>	<b>16</b>	<b>52</b>

### iii) Purely Private

1	A.G. School		Kolasib	6	15	21	1	1	2
2	Army School		Vairengte	109	81	190	4	6	10
3	Brighter Faith Accademy		Kolasib	101	93	194	3	4	7
4	C.M. School		Kolasib	52	64	116	3	4	7
5	Chhimluang 'S' P/S		Chhimluang	17	15	32	1	1	2
6	City Angels School		Bukpui	15	21	36	2	2	4
7	Cosmopolitan		Kolasib	96	102	198	3	3	6
8	Donbosco		Kolasib	53	59	112	5	1	6
9	Emmanuel English		Kolasib	67	59	126	3	4	7
10	Green Hill Kid Care		Bairabi	82	86	168	2	4	6
11	H.T. English		Kolasib	49	54	103	1	5	6
12	Hmingthankimi Accad		Bilkhawthlir	51	42	93	2	2	4
13	Holy Heart Accademy		Kolasib	67	93	160	0	7	7
14	Holy Innocents		Vairengte	66	49	115	1	5	6
15	Hortoki English		Hortoki	36	37	73	1	3	4
16	Immanuel Accademy		Bilkhawthlir	29	30	59	0	5	5

## List of Primary Schools as on 30th September, 2008

### 3. Kolasib District

#### i) SDEO Kolasib

Sl No.	Name of School	Address of School		Total Enrolment			No. of Teachers (including WET & HT)		
		Phone No. if any	Village	Boys	Girls	Total	Male	Female	Total
17	Integrated P/S		Kolasib	22	18	40	2	2	4
18	1st I.R.Bn. English		Mualvum	85	80	165	2	4	6
19	Little England		Kawnpui	114	125	239	0	7	7
20	P.M.S. School		Saipum	24	20	44	2	2	4
21	Prebyterian School		Vairengte	84	84	168	1	6	7
22	Prebyterian School		Kawnpui	70	65	135	2	4	6
23	Prebyterian School		Kolasib	85	69	154	5	3	8
24	Prebyterian School		Bilkhawthir	17	15	32	2	2	4
25	Prebyterian School		Saipum	50	45	95	1	5	6
26	Prebyterian School		Thingdawl	81	81	162	4	2	6
27	R.M.English		Bairabi	74	65	139	3	3	6
28	St. Maria		Kolasib	330	290	620	2	13	15
29	St. Thomas		Kawnpui	88	73	161	1	4	5
30	St. Henry School		Vairengte	165	144	309	5	3	8
31	Susane Downs		Kolasib	93	61	154	3	3	0
32	ZD English		Vairengte	67	78	145	3	4	7
<b>Total of Purely Private</b>				<b>2345</b>	<b>2213</b>	<b>4558</b>	<b>70</b>	<b>124</b>	<b>194</b>

Source: Sub-Divisional Education Office, Kolasib

# List of Primary Schools as on 30th September, 2008

## 4. Lawngtlai District

### i) E.O. Chakma Autonomous District Council (CADC)

Sl No	Name of School	Address of School		Total Enrolment			No. of Teachers (Including WET & HT)		
		Phone No. if any	Village	Boys	Girls	Total	Male	Female	Total
<b>i) Local Body</b>									
1	Adubangasora, P/S		Adubangasora	24	26	50	2		2
2	Ajasora Comph School		Ajasora	76	24	100	4		4
3	Ajasora(N), P/S		Kamalanagar IV	14	18	32	2		2
4	Ajasorall, P/S		Ajasora-II	31	23	54	4		4
5	Ajasorall, P/S		Ajasora III	20	17	37	1	1	2
6	Amtuli, P/S		Barapansury	28	27	55	5		5
7	Baganpara, P/S		Baganpara	50	34	84	5		5
8	Bajeisora Comph		Bajeisora	67	54	121	3	2	5
9	Bajeisora(Old), P/S		Baganpara	15	14	29	2		2
10	Bandukbanga, P/S		Bandukhanga	25	17	42	2		2
11	Baraguisury, P/S		Baraguisury	33	28	61	2		2
12	Barapansury I, P/S		Barapansury	68	66	134	5	1	6
13	Barkabakali, P/S		Barkabakali	42	34	76	2		2
14	Barkalak, P/S		Barkalak	53	31	84	5		5
15	Barnon, P/S		Udaltana II	27	22	49	1		1
16	Baroituli, P/S		Baroituli	35	28	63	3		3
17	Barunasury, P/S		Barunasury	33	18	51	3		3
18	Battuli, P/S		Battuli	18	17	35	1		1
19	BBS Comph		Kamalanagar-III	90	84	174	5	2	7
20	Betbanya, P/S		Betbanya	40	37	77	2	1	3
21	Billosra, P/S		Billosora	50	39	89	3		3
22	BPS Govt. Comph.		Barapansury-I	135	109	244	5	2	7
23	Buicheg, P/S		Buicheg	13	20	33	2		2
24	Bungkawn, P/S		Ugudhsury	18	19	37	2		2
25	Charluitlang, P/S		Charluitlang	21	28	49	3		3
26	Chotaguisury I Comph		Chotaguisury-I	68	50	118	5		5
27	Chotaguisury II, P/S		Chotaguisury II	24	35	59	5		5
28	Chotapasury, P/S		Chotapasury	63	42	105	5	1	6
29	Devasora(N), P/S		Devasora(N)	45	44	89	1		1
30	Devasora(S) Comph School		Devasora(S)	46	39	85	4		4
31	Dursora, P/S		Dursora	59	33	92	4		4
32	Fulsora, P/S		Fulsor	35	30	65	3		3
33	Fultuli, I, P/S		Fultuli-I	36	23	59	3		3
34	Fultuli, II, P/S		Fultuli-II	26	12	38	3		3
35	Futsury, P/S		Futsury	70	46	116	3	1	4
36	Gabasury, P/S		Gabasury	16	16	32	1		1
37	Gandhian Comph School		Jarulsury	32	29	61	6		6

## List of Primary Schools as on 30th September, 2008

### 4. Lawngtlai District

#### i) E. O. Chakma Autonomous District Council (CADC)

Sl No	Name of School	Address of School		Total Enrolment			No. of Teachers (including WET & HT)		
		Phone No if any	Village	Boys	Girls	Total	Male	Female	Total
38	Gerakuluksora, P/S		Gerakuluksora	33	13	46	2		2
39	Gerasury, P/S		Gerasury	27	17	44	1		1
40	Golasury, P/S		Golasury	44	52	96	2		2
41	Gondasora, P/S		Gondasora	20	19	39	2		2
42	Gulsingbapsora, P/S		Gulsingbapsora	37	19	56	2		2
43	IGM Comph. School		Parva I	108	58	166	6		6
44	Jamersury Comph. School		Jamersury	46	36	82	2		2
45	Jaroldubosora, P/S		Jaroldubosora	42	49	91	4		4
46	K/Nagar Govt Comph.		Kamalanagar-I	135	109	244	5	3	8
47	KamalanagarII, P/S		Kamalanagar-II	80	72	152	5	1	6
48	Kamtuli, P/S		Kamtuli	47	42	89	1		1
49	KMM Comph.		Kamlanagar-III	85	66	151	5	1	6
50	Kukurdulaya Comph. M/S		Kukurdulaya	85	48	133	1	1	2
51	Kurbalobasora, Comph.		Kurbalobasora	58	39	97	6		6
52	Lambasora, P/S		Barkabakali	32	23	55	1		1
53	Lokhisury, P/S		Lokhisury	37	14	51	1		1
54	Longpuighat Comph.		Longpuighat	161	138	299	5	2	7
55	Ludisora, P/S		Ludisora	24	25	49	1		1
56	MainabapsoraI Comph.		Mainabapsora I	47	33	80	3		3
57	Modern Comph. School		Barapansury-I	59	50	109	6		6
58	MoinabapsoraII, P/S		Moinabapsora-II	59	34	93	2		2
59	Mondirasora, P/S		Mondirasora	47	55	102	5		5
60	Montala, P/S		Montala	27	44	71	2		2
61	Nagdarasora, P/S		Nagdarasora	38	20	58	2		2
62	Nalbanya, P/S		Nalbanya	35	27	62	4		4
63	NewJaganasuryII, P/S		New Jaganasury II	21	34	55	4		4
64	NewJagnasuryI, P/S		New Jaganasury I	68	68	136	7		7
65	Nghurum, P/S		Rajmondal	26	25	51	2		2
66	P M Memorial, P/S		Kurbalobasora	28	30	58	5		5
67	Pablakali, P/S		Chotaguisury-II	32	33	65	2		2
68	Palenasora, P/S		Udaltana-II	22	21	43	2		2
69	Parva-II, P/S		Parva II	29	45	74	2		2
70	ParvaIII, P/S		Parva-III	38	38	76	1	1	2
71	Pellyabapsora, P/S		Kukurdulaya	17	27	64	2		2
72	Poran Memorail, P/S		Kamalanagar IV	32	33	65	8		8
73	Public Comph. School		Kamalanagar I	87	57	144	3	2	5
74	R C Memorail, P/S		Kamalanagar IV	105	61	166	7	2	9
75	Rajmondal, P/S		Rajmondal	46	21	67	1		1
76	Rengkasya Comph. School		Rengkasya	55	47	102	3	1	4

## List of Primary Schools as on 30th September, 2008

### 4. Lawngtlai District

#### i) E.O. Chakma Autonomous District Council (CADC)

Sl No	Name of School	Address of School		Total Enrolment			No of Teachers (including WET & HT)		
		Phone No. if any	Village	Boys	Girls	Total	Male	Female	Total
77	Saizawh(w)Govt P/s		Saizawh(W)	36	37	73	1	5	6
78	Samuksora,P/S		Baraguisury	28	33	61	2	1	3
79	Sangarasury		Sangarasury	16	18	34	2		2
80	Silbaga,P/S		Silbanga	35	45	80	1		1
81	Sillosora,P/S		Sillosora	27	27	54	3		3
82	Silsury Comph.School		Silsury	52	32	84	2		2
83	Simeisury,P/S		Simeisury	14	13	27	1	1	2
84	Siminasora,P/S		Siminasora	44	26	70	2		2
85	Sonali Bagan,P/S		Barapansury	38	34	72	4		4
86	Tungasora,P/S		Tungasora	19	23	42	2		2
87	Udaltanal Comph.School		Udaltana I	97	59	156	5		5
88	Udaltana II,P/S		Udaltana II	45	23	68	2	1	3
89	Ugalsury,P/S		Ugalsury	36	41	77	5		5
90	Ugudhasury(N),P/S		Ugudhasury(N)	32	25	57	1		1
91	Ugudhasury(S)		Ugudhasury(S)	86	50	136	2		2
92	Ulusury (W)P/S		Mainabapsora I	13	19	32	1		1
93	Ulusury,P/S		Ulusury	36	41	77	2		2
94	VaseitlangI,P/S		Vaseitlang-I	37	26	63	3	1	4
95	VaseitlangII,P/S		Vaseitlang-II	35	33	68	2		2
<b>Total of Local body</b>				<b>4311</b>	<b>3480</b>	<b>7791</b>	<b>285</b>	<b>34</b>	<b>319</b>

#### ii) Purely Private

1	K.C. Memorail,P/S		Kamalanagar-II	29	33	62	3	1	4
2	Little Stars Eng.school		Longpuighat	66	44	110	5	2	7
3	NewAngel Public School		Kamalanagar-I	137	112	249	2	7	9
4	Paskara Memorail		Barapansury	49	54	103	2	1	3
5	Rising Sun,P/S		Bajeisora	19	17	36	2	2	4
6	Ugalsury Public School		Ugalsury	26	24	50	3		11
7	Vijoy Giri Academy		Kamalanagar-I	88	59	147	5	2	7
<b>Total of Purely Private</b>				<b>414</b>	<b>343</b>	<b>757</b>	<b>22</b>	<b>15</b>	<b>37</b>

Source: Education Office, CADC

# List of Primary Schools as on 30th September, 2008

## 4. Lawngtlai District

### ii) E.O. Lai Autonomous District Council (LADC)

Sl No	Name of School	Address of School		Total Enrolment			No of Teachers (including WET & HT)		
		Phone No. if any	Village	Boys	Girls	Total	Male	Female	Total
<b>i) Local Body</b>									
1	AOC P/S I		Lawngtlai	25	23	48	3	4	7
2	AOC P/S II		Lawngtlai	32	38	70	2	4	6
3	Archhuang P/S		Archhuang	48	40	88	4	1	5
4	Bazar P/S		Lawngtlai	39	43	82	1	9	10
5	Bolisora P/S		Bungtlang	56	19	75	1	0	1
6	Bualpui NG P/S-I		Bualpui NG	9	17	26	3	2	5
7	Bualpui NG P/S-II		Bualpui NG	26	25	51	4	3	7
8	Bualpui NG P/S-III		Bualpui NG	22	28	50	2	3	5
9	Bualpui P/S-IV		Bualpui NG	38	33	71	2	2	4
10	Bungtlang P/S I		Bungtlang	22	28	50	5	1	6
11	Bungtlang P/S-II		Bungtlang	26	24	50	3	1	4
12	Chamdur 'P' P/S		Chamdur 'P'	37	34	71	0	2	2
13	Chamdurtlang P/S		Chamdurtlang	27	25	52	2	0	2
14	Chandmary II P/S		Lawngtlai	15	23	38	5	3	8
15	Chawngte P P/S-I		Chawngte P	35	26	61	2	1	3
16	Chawngte P P/S-II		Chawngte P	30	22	52	3	0	3
17	Chawngtelui P/S		Chawngtelui	19	16	35	0	0	0
18	Chawnhu P/S		Chawnhu	36	35	71	5	2	7
19	Chawnputlang P/S		Chawnputlang	38	32	70	3	3	6
20	Cheural P/S I		Cheural	31	34	65	2	3	5
21	Cheural P/S II		Cheural	57	43	100	1	4	5
22	Cheural P/S III		Cheural	39	42	81	4	1	5
23	Chikhurlui P/S		Chikhurlui	31	15	46	2	0	2
24	Damlui P/S		Damlui	52	28	80	1	0	1
25	Darnamtlang P/S		Darnamtlang	37	32	69	1	0	1
26	Dilltang P/S I		Dilltang	40	36	76	3	1	4
27	Dilltang P/S II		Dilltang	44	30	74	2	2	4
28	Dumzau 'T' P/S		Dumzau	17	12	29	1	0	1
29	Dumzautlang P/S		Dumzautlang	41	26	67	1	0	1
30	Fangfarlui P/S		Fangfarlui	42	30	72	1	0	1
31	Fungkah E P/S		Fungkah 'E'	22	17	39	2	0	2
32	Fungkah W P/S		Fungkah 'W'	0	0	0	0	0	0
33	H L Ianbawia Memorial P/S		Lawngtlai	25	25	50	4	1	5
34	Hmawngbu P/S		Hmawngbu	50	18	68	4	2	6
35	Hmawngbuhhuah P/S		Hmawngbuhhuah	0	0	0	0	0	0
36	Hmunlai P/S - I		Hmunlai	20	23	43	2	1	3
37	Hmunlai P/S - II		Hmunlai	17	30	47	4	1	5
38	Hmunnuam P/S		Hmunnuam	37	55	92	3	0	3
39	Hruitezawl P/S		Hruitezawl	33	18	51	1	0	1
40	Jognasury P/S		Jognasury	37	16	53	2	0	2

## List of Primary Schools as on 30th September, 2008

### 4. Lawngtlai District

#### (i) E.O. Lal Autonomous District Council (LADC)

Sl No	Name of School	Address of School		Total Enrolment			No of Teachers (including WET & H1)		
		Phone No. if any	Village	Boys	Girls	Total	Male	Female	Total
41	Karlui P/S		Karlui	49	15	64	1	0	1
42	Kawichaw P/S		Kawichaw	40	30	70	2	2	4
43	Kawrhindeng P/S		Kawrhindeng	30	29	59	2	0	2
44	Kakichhuah P/S		Kokichhuah	0	0	0	0	0	0
45	Laitlang P/S		Laitlang	0	0	0	0	0	0
46	Lawngtlai - I P/S		Lawngtlai	20	21	41	2	4	6
47	Lawngtlai - III P/S-I		Lawngtlai	28	24	52	2	8	10
48	Lawngtlai - IV P/S-I		Lawngtlai	57	48	105	4	6	10
49	Lawngtlai - IV P/S-II		Lawngtlai	34	24	58	2	7	9
50	Lawngtlai - V (Council Veng)P/S		Lawngtlai	52	40	92	3	4	7
51	Lawngtlai - VI (College Veng) P/S-I		Lawngtlai	20	25	45	3	5	8
52	Lawngtlai - VI (College Veng)P/S-II		Lawngtlai	18	12	30	3	6	9
53	Lawngtlai-III P/S-II		Lawngtlai	23	31	54	3	5	8
54	Lunghauka P/S		Lunghauka	81	84	165	2	0	2
55	Lungphur P/S-I		Lungphur	33	33	66	3	4	7
56	Lungphur P/S-II		Lungphur	27	31	58	2	4	6
57	Lungphur P/S-III		Lungphur	52	47	99	2	3	5
58	Lungtian P/S-I		Lungtian	41	48	89	6	3	9
59	Lungtian P/S-II		Lungtian	30	30	60	5	1	6
60	Lungtian P/S-III		Lungtian	63	37	100	3	2	5
61	Lungzarhtum P/S-I		Lungzarhtum	40	30	70	2	2	4
62	Lungzarhtum P/S-I		Lungzarhtum	33	27	60	3	1	4
63	M Kawnpui P/S		M Kawnpui	86	26	112	1	0	1
64	Mampui P/S-I		Mampui	53	58	111	5	2	7
65	Mampui P/S-II		Mampui	32	27	59	6	0	6
66	Mautlang P/S		Mautlang	19	9	28	2	0	2
67	Model English School		Lawngtlai	110	109	219	4	6	10
68	Mualbei 'L' P/S		Mualbu 'L'	26	25	51	2	0	2
69	Ngengpuikai P/S		Ngengpuikai	63	52	115	2	1	3
70	Ngengpuittlang P/S		Ngengpuittlang	34	35	69	2	1	3
71	Nghalimlui P/S		Nghalimlui	48	28	76	2	0	2
72	Ngunlingkhua P/S		Ngunlingkhua	0	0	0	0	0	0
73	Paithar P/S-I		Paithar	23	27	50	3	3	6
74	Paithar P/S-II		Paithar	31	29	60	2	3	5
75	Pandawnglui P/S		Pandawnglui	42	38	80	1	0	1
76	Pangkhoa P/S-I		Pangkhoa	52	38	90	3	2	5
77	Pangkhoa P/S-II		Pangkhoa	37	29	66	2	2	4
78	R Vahnne P/S		R Vahnne	20	24	44	2	0	2
79	Rawlbuk P/S		Rawlbuk	33	25	58	3	1	4
80	Rulkual P/S-I		Rulkual	20	20	40	2	2	4
81	Rulkual P/S-II		Rulkual	33	29	62	1	3	4
82	Sabualttlang P/S		Sabualttlang	36	13	49	2	0	2



# List of Primary Schools as on 30th September, 2008

## 4. Lawngtlai District

### ii) E O. Lai Autonomous District Council (LADC)

Sl No	Name of School	Address of School		Total Enrolment			No. of Teachers (including WET & HT)		
		Phone No if any	Village	Boys	Girls	Total	Male	Female	Total
83	Saibawh P/S		Saibawh	56	30	86	2	0	2
84	Saikah 'L' P/S		Saikah	12	13	25	1	1	2
85	Saikah 'U' P/S		Saikah	33	34	67	3	3	6
86	Saikhawthlir P/S		Saikhawthlir	0	0	0	0	0	0
87	Saizawh P/S		Saikah	31	20	51	2	0	2
88	Sakeilui P/S		sakeilui	64	26	90	2	0	2
89	Sangau - I P/S-I		Sangau	43	47	90	2	3	5
90	Sangau - I P/S-II		Sangau	55	79	134	1	3	4
91	Sangau - II P/S-I		Sangau	27	30	57	3	1	4
92	Sangau - II P/S-II		Sangau	48	52	100	2	3	5
93	Sangau - II P/S-III		Sangau	46	56	102	4	2	6
94	Sekulh P/S		Sekulh	0	0	0	1	0	1
95	Sentetfiang P/S		Sentetfiang	28	40	68	2	0	2
96	Siachangkawn P/S-I		Siachangkawn	27	22	49	2	3	5
97	Siachangkawn P/S-II		Siachangkawn	29	28	57	3	4	7
98	Sihtlangpui P/S		Sihtlangpui	35	35	70	2	2	4
99	Sumsilui P/S		Sumsilui	78	47	125	2	0	2
100	Thaltlang P/S		Thaltlang	42	33	75	2	2	4
101	Thingkah P/S-I		Thingkah	39	32	71	2	3	5
102	Thingkah P/S-II		Thingkah	41	20	61	3	3	6
103	Tialdawngilung P/S		Tialdawngilung	31	20	51	2	0	2
104	Tuichawngtlang P/S		Tuichawngtlang	42	33	75	2	0	2
105	Tuidangtlang P/S		Tuidangtlang	0	0	0	0	0	0
106	Tuikhurlui P/S		Tuikhurlui	43	27	70	2	0	2
107	Tuisentlang P/S		Tuisentlang	52	36	88	1	0	1
108	Tuithumhnar P/S		Tuithumhnar	46	60	106	3	1	4
109	Vartek P/S		Vartek	28	20	48	3	1	4
110	Vartekai P/S-I		Vartekai	38	16	54	3	0	3
111	Vaseikai P/S		Vaseikai	45	18	63	1	0	1
112	Vathuampui P/S		Vathuampui	46	36	82	5	0	5
113	Vawmbuk P/S-I		Vawmbuk	28	27	55	2	3	5
114	Vawmbuk P/S-II		Vawmbuk	36	33	69	2	4	6
115	Vawmbuk P/S-III		Vawmbuk	22	24	46	4	0	4
116	Zochachhuah P/S		Zochachhuah	53	31	84	1	0	1
<b>Total of Local Body</b>				<b>4065</b>	<b>3393</b>	<b>7458</b>	<b>265</b>	<b>192</b>	<b>457</b>

# List of Primary Schools as on 30th September, 2008

## 4. Lawngtlai District

### ii) E.O. Lai Autonomous District Council (LADC)

Sl No	Name of School	Address of School		Total Enrolment			No of Teachers (including WET & HT)		
		Phone No. if any	Village	Boys	Girls	Total	Male	Female	Total

#### ii) New Primary School

1	Bawngkawn		Bawngkawn	15	17	32	2	1	3
2	Fangfarlui		Fangfarlui	40	32	72	3		3
3	Hmawngbuchhuah		Hmawngbuchhuah	41	29	70	2	1	3
4	Hruitezawl		Hruitezawl	22	18	40	2	1	3
5	Kakichhuah		Kakichhuah	6	10	16	1	2	3
6	Karlui		Karlui	16	23	39	1	2	3
7	Laitlang		Laitlang	14	16	30	1	2	3
8	Ngunlingkhua		Ngunlingkhua	15	17	32	2	1	3
9	Rawbuk		Rawbuk	23	17	40	2	1	3
10	Saikhawthir		Saikhawthir	30	28	58	3		3
11	Sakeilui II		Sakeilui II	16	14	30	3		3
12	Sedailui		Sedailui	28	31	59	2	1	3
13	Sekulh		Sekulh	17	24	41	3		3
14	Sekulhkai		Sekulhkai	21	20	41	3		3
15	Sumsilui		Sumsilui	66	61	127	3		3
16	Tuichawngtlang		Tuichawngtlang	50	30	80	2	1	3
17	Tuidangchhuah		Tuidangchhuah	4	7	11	2	1	3
18	Tuidangtlang		Tuidangtlang	45	38	83	2	1	3
<b>Total of New P/S</b>				<b>469</b>	<b>432</b>	<b>901</b>	<b>39</b>	<b>15</b>	<b>64</b>

#### iii) Purely Private

1	Brighter English Academy		Lungtian	26	21	47	4	4	8
2	Don Bosco School, Bualpui NG		Bualpui NG	23	19	42	5	6	11
3	Don Bosco School, Lawngtlai		Lawngtlai	172	143	315	15	8	23
4	Don Bosco School, Sangau		Sangau	38	27	65	6	4	10
5	Downtown English School		Lawngtlai	115	98	213	8	8	16
6	Mt Junior English School		Lawngtlai	98	83	181	9	7	16
7	Mt Gerizim Academy		Lawngtlai	80	74	154	8	2	10
8	Ngumunsangi English School		Lawngtlai	186	139	325	9	8	17
9	Providence English School		Lawngtlai	57	37	94	7	4	11
10	VL Diki Foundation School		Chawngte P	68	54	122	6	3	9
11	Zatuma Memorial School		Lawngtlai	54	35	89	5	3	8
<b>Total of Purely Private</b>				<b>917</b>	<b>730</b>	<b>1647</b>	<b>82</b>	<b>67</b>	<b>139</b>

Source: Education Office, LADC

# List of Primary Schools as on 30th September, 2008

## 5. Lunglei District

### i) SDEO Lunglei East

Sl. No.	Name of School	Address of School		Total Enrolment			No. of Teachers (including WET & HT)		
		Phone No. if any	Village	Boys	Girls	Total	Male	Female	Total

#### i) Central Govt.

1	Kendrya Vidyalaya		Ramthar	33	29	62	7		7
<b>Total of Central Govt.</b>				<b>33</b>	<b>29</b>	<b>62</b>	<b>7</b>		<b>7</b>

#### ii) State Govt.

1	2nd Bn. MAP P/S		I uangmual	34	41	75	1	8	9
2	Bualpui 'H' P/S		Bualpui 'H'	80	64	144	3	1	4
3	Bualpui 'V' P/S		Bualpui 'V'	32	28	60	1	4	5
4	Bualte P/S		Bualte	27	18	45	2	3	5
5	Chanmari P/S - I		Chanmari	18	23	41	3	8	11
6	Chanmari P/S - II		Chanmari	30	27	57	3	7	10
7	Chawngtui 'S' P/S		Chawngtui 'S'	62	46	108	4	0	4
8	Chengpui P/S		Chengpui	10	12	22	1	3	4
9	Cherhlun P/S - I		Cherhlun	38	28	66	1	4	5
10	Cherhlun P/S - II		Cherhlun	61	47	108	3	2	5
11	Cherhlun P/S - III		Cherhlun	28	27	55	3	2	5
12	Chhipphir P/S - I		Chhipphir	52	38	90	1	6	7
13	Chhipphir P/S - II		Chhipphir	26	41	67	3	3	6
14	Chhipphir P/S - III		Chhipphir	18	23	41	1	4	5
15	Darzo P/S - I		Darzo	53	48	101	4	2	6
16	Darzo P/S - II		Darzo	34	38	72	3	1	4
17	Dawn P/S		Dawn	27	25	52	3	2	5
18	Denlung P/S		Denlung	15	18	33	2	0	2
19	Electric veng P/S		Electric veng	57	45	102	4	8	12
20	Farm veng P/S		Farm veng	35	38	73	2	7	9
21	Haulawng P/S - I		Haulawng	21	16	37	2	1	3
22	Haulawng P/S - II		Haulawng	36	27	63	1	4	5
23	Haulawng P/S - III		Haulawng	41	30	71	2	4	6
24	Haulawng P/S - IV		Haulawng	29	41	70	1	4	5
25	Hlumte P/S		Hlumte	20	20	40	3	1	4
26	Hmuntlang P/S		Hmuntlang	6	5	11	3	1	4
27	Hnahthial P/S - I		Hnahthial	36	28	64	2	5	7
28	Hnahthial P/S - II		Hnahthial	28	23	51	3	3	6
29	Hnahthial P/S - III		Hnahthial	36	32	68	3	2	5
30	Hnahthial P/S - IV		Hnahthial	51	40	91	4	3	7
31	Hnahthial P/S - V		Hnahthial	34	26	60	5	1	6
32	Hnahthial P/S - VI		Hnahthial	27	27	54	2	3	5
33	Hnahthial P/S - VII		Hnahthial	48	10	88	2	4	6
34	Hnahthial P/S - VIII		Hnahthial	20	14	34	1	5	6
35	Hrangchalkawn P/S		Hrangchalkawn	25	16	41	5	1	6
36	Kanghmun 'S' P/S		Kanghmun 'S'	43	38	81	3	3	6
37	Khawhri P/S		Khawhri	23	25	48	5	1	6
38	Khawmawi P/S		Khawmawi	42	32	74	3	1	4

# List of Primary Schools as on 30th September, 2008

## 5. Lunglei District

### i) SDEO Lunglei East

Sl No	Name of School	Address of School		Total Enrolment			No. of Teachers (including WFT & HT)		
		Phone No if any	Village	Boys	Girls	Total	Male	Female	Total
39	KI P/S		Ramthar	23	19	42	3	6	9
40	Leite P/S		Leite	17	21	38	3	1	4
41	Lunglawn P/S - I		Lunglawn	8	29	37	2	4	6
42	Lunglawn P/S - II		Lunglawn	35	38	73	2	8	10
43	Lungleng 'S' P/S		Lungleng 'S'	14	9	23	2	2	4
44	Lungmawi P/S		Lungmawi	22	28	50	3	1	4
45	Lungpuitlang P/S		Lungpuitlang	15	11	26	2	2	4
46	Lungpuizawl P/S		Lungpuizawl	45	45	90	5	2	7
47	Mamte P/S		Mamte	61	46	107	4	0	4
48	Mausen P/S		Mausen	21	17	38	1	3	4
49	Mualcheng 'S' P/S		Mualcheng 'S'	60	46	106	3	3	6
50	Muallianpui P/S - I		Muallianpui	70	60	130	2	3	5
51	Muallianpui P/S - II		Muallianpui	29	27	56	3	2	5
52	Mualthuam 'N' P/S - I		Mualthuam 'N'	56	71	127	5	0	5
53	Mualthuam 'N' P/S - II		Mualthuam 'N'	25	35	60	3	2	5
54	Mualthuam 'N' P/S - III		Mualthuam 'N'	22	14	36	2	0	2
55	Mualthuam 'S' P/S		Mualthuam 'S'	47	47	94	3	0	3
56	New Ngharchhip P/S		New Ngharchhip	26	23	49	4	0	4
57	Ngharchhip P/S		Ngharchhip	23	23	46	3	0	3
58	Pangzawl P/S - I		Pangzawl	11	17	28	4	1	5
59	Pangzawl P/S - II		Pangzawl	24	26	50	2	2	4
60	Pangzawl P/S - III		Pangzawl	28	22	50	1	3	4
61	Pangzawl P/S - IV		Pangzawl	22	24	46	2	1	3
62	Pangzawl P/S - V		Pangzawl	25	26	51	1	2	3
63	Phaileng 'S' P/S		Phaileng 'S'	13	19	32	3	0	3
64	Ralvawng P/S		Ralvawng	27	19	46	4	1	5
65	Ramlaitui P/S		Ramlaitui	31	21	52	3	0	3
66	Ramthar P/S		Ramthar	27	17	44	2	3	5
67	Rawpui P/S		Rawpui	53	55	108	4	4	8
68	Rotlang 'E' P/S		Rotlang 'E'	38	45	83	3	2	5
69	S.Vanlalpai P/S - I		S.Vanlalpai	31	24	55	1	3	4
70	S.Vanlalpai P/S - II		S.Vanlalpai	39	41	80	2	3	5
71	S.Vanlalpai P/S - III		S.Vanlalpai	39	34	73	2	4	6
72	Sairep P/S		Sairep	18	9	27	1	2	3
73	Salem P/S		Salem	16	20	36	2	2	4
74	Sekhum P/S		Sekhum	12	14	26	4	3	7
75	Sethlun P/S		Sethlun	37	35	72	4	1	5
76	Tarpho P/S		Tarpho	31	29	60	0	3	3
77	Tawipui 'N' - I P/S		Tawipui 'N' - I	29	17	46	2	2	4
78	Tawipui 'N' - II P/S		Tawipui 'N' - II	53	57	110	2	4	6
79	Tawipui 'S' Mt. Hermon P/S		Tawipui 'S'	19	15	34	2	2	4
80	Tawipui 'S' P/S - I		Tawipui 'S'	22	20	42	3	2	5
81	Tawipui 'S' P/S - II		Tawipui 'S'	30	35	65	2	2	4

# List of Primary Schools as on 30th September, 2008

## 5. Lunglei District

### i) SDEO Lunglei East

Sl No.	Name of School	Address of School		Total Enrolment			No of Teachers (including WEI & HT)		
		Phone No. if any	Village	Boys	Girls	Total	Male	Female	Total
82	Thaizawl P/S		Thaizawl	22	31	53	1	3	4
83	Theiriat P/S - I		Theiriat	20	13	33	1	5	6
84	Theiriat P/S - III		Theiriat	33	30	63	3	4	7
85	Thiltlang P/S - I		Thiltlang	51	43	94	1	4	5
86	Thiltlang P/S - II		Thiltlang	29	25	54	1	3	4
87	Thingfal P/S - I		Thingfal	24	18	42	4	1	5
88	Thingfal P/S - II		Thingfal	22	20	42	2	3	5
89	Thingfal P/S - III		Thingfal	24	17	41	2	2	4
90	Thingsai P/S - I		Thingsai	49	69	118	2	4	6
91	Thingsai P/S - II		Thingsai	53	72	125	0	4	4
92	Thingsai P/S - III		Thingsai	33	38	71	2	2	4
93	Thingsai P/S - IV		Thingsai	40	31	71	0	4	4
94	Thlengang P/S		Thlengang	23	27	50	2	0	2
95	Thualthu P/S		Thualthu	51	43	94	0	3	3
96	Tuipui 'D' P/S		Tuipui 'D'	67	68	135	0	3	3
97	Zobawk P/S - I		Zobawk	45	36	81	3	4	7
98	Zobawk P/S - II		Zobawk	57	50	107	2	4	6
99	Zobawk P/S - III		Zobawk	33	51	84	2	4	6
100	Zote 'S' P/S		Zote 'S'	13	16	29	3	1	4
101	Zotuitlang P/S		Zotuitlang	36	40	76	2	2	4
<b>Total of State Govt.</b>				<b>3322</b>	<b>3143</b>	<b>6465</b>	<b>242</b>	<b>273</b>	<b>515</b>

### iii) New Primary Schools

1	Aithur P/S (EGS)		Aithur	12	11	23	1	0	1
2	Maudarh P/S (EGS)		Maudarh	13	11	24	3	0	3
3	Saichhoh P/S (EGS)		Saichhoh	13	10	23	1	5	6
4	Upper Ralvawng P/S (EGS)		Ralvawng	7	15	22	2	7	9
<b>Total of New P/S</b>				<b>45</b>	<b>47</b>	<b>92</b>	<b>7</b>	<b>12</b>	<b>19</b>

### iv) Purely Private

1	2nd Bn. M.A.P. Eng. School		Luangmual	18	12	30	3	2	5
2	41st A.R. Eng. School		Lunglawn	15	13	28	3	1	4
3	Baptist English School		Thingfal	39	43	82	2	4	6
4	Bawitlung Eng. School		Thingsai	20	18	38	2	3	5
5	Brighter Academy Eng. School		Lunglawn	95	40	135	2	4	6
6	Brilliant Eng. School		Chanmari	12	13	25	2	1	3
7	C.E.C. English School		Chanmari	29	34	63	3	3	6
8	Chhimtlang Academy Eng. School		Chanmari	45	48	93	4	2	6
9	D & D English School		Salem	29	22	51	4	1	5
10	D.E. English School		Zobawk	63	61	124	5	1	6
11	D.M. English School		Ramthai	21	15	36	2	1	3
12	Edenthar School of Life		Electric veng	15	22	37	4	4	8
13	Eldo English School		Electric veng	101	78	179	4	3	7

## List of Primary Schools as on 30th September, 2008

### 5. Lunglei District

#### i) SDEO Lunglei East

Sl No	Name of School	Address of School		Total Enrolment			No. of Teachers (including WET & HT)		
		Phone No. If any	Village	Boys	Girls	Total	Male	Female	Total
14	Eurudite Academy Eng. School		Mualthuam 'N'	16	21	37	6	2	8
15	FLKM English School		Farm veng	49	55	104	4	2	6
16	Gospel Centenary School		Cherhlon	13	12	25	2	2	4
17	JNM P/S		Electric veng	21	35	56	1	4	5
18	K Siammawia Mem. School		Lunglawn	67	54	121	3	2	5
19	Kids Care		Chanmari	26	18	44		3	3
20	Lawitlang Eng. School		Ramthar	82	83	165	3	4	7
21	Little Angel Home		Ramthar	33	31	64	4	4	8
22	Mantawni Mem. Eng. School		Hnahthial	51	50	101	4	4	8
23	Millenium Eng. School		Pangzawl	55	56	111	3	2	5
24	Millenium R.L. School		Luangmual	50	50	100	4	2	6
25	Mt. Olive English School		Theirial	70	49	119	4	3	7
26	Nazareth English School		Luangmual	49	51	100	2	4	6
27	Nuchhungi English School		Hnahthial	84	65	149	3	2	5
28	Presby. Eng. School		Farm veng	32	30	62	3	4	7
29	Public English School		Zobawk	36	46	82	3	1	4
30	R.L. School of Thought		Sethlon	11	15	26	5	1	6
31	R Sangzual Mem. Eng. School		Electric veng	35	28	63		4	4
32	Rawpui Eng. School		Rawpui	15	15	30	2	1	3
33	Rosebud English School		Chhipphir	23	26	49	2	2	4
34	Rothuami Mem. Eng. School		Tawipui 'S'	17	23	40	2	2	4
35	S Vanlaiphal Eng. School		S Vanlaiphal	13	15	28	2	2	4
36	Sacred Heart School		Tawipui 'N' - I	13	15	28	3		3
37	Saheda Eng. School		Mualthuam 'N'	16	16	32	3		3
38	Sam Da Ben Eng. School		Chanmari	19	23	42	5	1	6
39	Saphranga Mem. Eng. School		Ramthar	35	18	53	4		4
40	Silver Mt. Eng. School		Ramthar	72	46	118	4	3	7
41	Southern Flower P/S		Chanmari	79	95	174	2	2	4
42	St. Stephen Eng. School		Hnahthial	28	29	57	1	2	3
43	Te-a Mem. Eng. School		Chanmari	19	18	37	5	1	6
44	Thingfal Eng. School		Thingfal	21	23	44	2	2	4
45	TNT Kalvary P/S		Hrangchalkawn	16	13	29	2	3	5
46	Zakhuma Eng. School		Theirial	61	59	120	5	2	7
47	Zopui Eng. School		Hrangchalkawn	19	24	43	5	2	7
48	Zopui Mult. Aca. School		Zobawk	34	37	71	5	3	8
49	Zote 'S' Centenary School		Zote 'S'	18	12	30		1	1
50	Zote 'S' Pvt. P/S		Zote 'S'	12	15	27	3		3
<b>Total of Purely Private</b>				<b>1812</b>	<b>1690</b>	<b>3502</b>	<b>151</b>	<b>109</b>	<b>260</b>

Source: Sub-Divisional Education Office, Lunglei East

# List of Primary Schools as on 30th September, 2008

## 5. Lunglei District

### ii) SDEO Lunglei West

Sl No	Name of School	Address of School		Total Enrolment			No of Teachers (Including WET/HT)		
		Phone No. if any	Village	Boys	Girls	Total	Male	Female	Total
i) State Govt.									
1	Baluksury P/S		Baluksury	49	41	90	1	1	2
2	Bandiasora P/S		Bandiasora	53	42	95	3	0	3
3	Bazar P/S		Bazar	49	22	71	0	6	6
4	Belthei P/S		Belthei	27	27	54	5	1	6
5	Buarpui P/S-I		Buarpui	18	18	36	3	2	5
6	Buarpui P/S-II		Buarpui	23	14	37	2	5	7
7	Bulungury P/S		Silkur	35	24	59	1	0	1
8	Bunghmun P/S I		Bunghmun	30	34	64	1	4	5
9	Bunghmun P/S-II		Bunghmun	15	15	30	1	3	4
10	Bungtlang P/S		Bungtlang	16	18	34	2	2	4
11	Changpui P/S		Changpui	33	34	67	3	1	4
12	Chawilung		Chawilung	9	10	19	3	1	4
13	Chawngte P/S		Chawngte	35	32	67	2	2	4
14	Chhumkhum P/S		Chhumkhum	18	16	34	2	2	4
15	Chithar P/S		Chithar	21	23	44	3	1	4
16	College Veng P/S		College Veng	57	50	107	2	5	7
17	Dampui P/S		Dampui	39	27	66	2	1	3
18	Darngawn 'W' P/S		Darngawn 'W'	33	40	73	3	0	3
19	Dengsur P/S		Dengsur	44	26	70	1	2	3
20	Devasora P/S		Devasora	38	22	60	1	1	2
21	Diplibagh P/S		Diplibagh	65	68	133	2	1	3
22	Garden P/S		Rahsiveng	79	69	148	2	6	8
23	Gulsil P/S		Gulsil	25	15	40	2	0	2
24	Hauruang P/S-I		Hauruang	22	37	59	2	2	4
25	Hauruang P/S-II		Hauruang	51	52	103	2	3	5
26	Kalapani P/S		Kalapani	41	37	78	2	0	2
27	Kauchhuah P/S		Kauchhuah	27	20	47	2	1	3
28	Kawlhawk P/S		Kawlhawk	12	28	40	2	2	4
29	Kawnpui 'W' P/S		Kawnpui 'W'	25	17	42	2	1	3
30	Khojorsury		Khojorsury	54	25	79	2	1	3
31	Kikawn P/S		Bazar	27	14	41	3	7	10
32	Laisawral P/S		Laisawral	58	47	105	3	1	4
33	Lalnului P/S		Lalnului	18	21	39	2	1	3
34	Lemonvale P/S		Serkawn	16	10	26	2	5	7
35	Letisury P/S		Letisury	32	32	64	3	0	3
36	Lokhisury P/S		Lokhisury	23	20	43	3	0	3
37	Lungchem P/S		Lungchem	32	34	66	3	0	3
38	Lungdai 'S' P/S		Lungdai 'S'	17	19	36	2	2	4

# List of Primary Schools as on 30th September, 2008

## 5. Lunglei District

### II) SDEO Lunglei West

Sl No	Name of School	Address of School		Total Enrolment			No. of Teachers (Including WET/HT)		
		Phone No if any	Village	Boys	Girls	Total	Male	Female	Total
39	Lungrang P/S-I		Lungrang	20	19	39	2	2	4
40	Lungrang P/S-II		Lungrang	68	57	125	1	3	4
41	Lungsen P/S I		Lungsen	31	45	76	3	3	6
42	Lungsen P/S II		Lungsen	39	36	75	3	2	5
43	Lungsen P/S-III		Lungsen	27	25	52	2	3	5
44	Mauzam P/S		Mauzan	27	11	38	1	1	2
45	New Khawlek P/S		New Khawlek	14	19	33	3	0	3
46	Nightingale P/S		Bazar	19	30	49	3	6	9
47	Nunsury P/S I		Nunsury	36	26	62	3	0	3
48	Nunsury P/S II		Nunsury	39	30	69	3	0	3
49	Old Sachan P/S		Old Sachan	33	12	45	2	0	2
50	Pangtlang P/S		Pangtlang	48	9	57	2	1	3
51	Phairuankai P/S		Phairuankai	53	86	139	3	2	5
52	Puankhai P/S		Puankhai	52	51	103	2	1	3
53	Pukpui P/S I		Pukpui	12	17	29	5	4	9
54	Pukpui P/S-II		Pukpui	18	26	44	2	5	7
55	Rahsiveng P/S-I		Rahsiveng	37	33	70	4	4	8
56	Rahsiveng P/S-II		Rahsiveng	32	28	60	3	5	8
57	Rangte P/S		Rangte	75	59	134	3	2	5
58	Rualalung P/S		Rualalung	22	28	50	3	0	3
59	Runtung P/S		Runtung	23	15	38	1	3	4
60	S. Khawlek P/S		S. Khawlek	3	12	15	3	1	4
61	Sallen P/S		Sallen	13	17	30	2	1	3
62	Samuksury		Samuksury	67	58	125	1	0	1
63	Sazaikawn P/S		Serkawn	21	18	39	1	5	6
64	Serkawn		Sazaikawn	12	6	18	3	3	6
65	Serte P/S		Serte P/S	22	21	43	3	2	5
66	Sertlangpui P/S		Sertlangpui	26	19	45	3	1	4
67	Sesawm P/S		Sesawm	37	31	68	2	2	4
68	Silkur P/S		Silkur	23	18	41	3	0	3
69	Sukurbosora P/S		Sukurbasora	57	23	80	2	0	2
70	Sumasumi P/S		Sumasumi	28	10	38	3	0	3
71	Tablabagh P/S-I		Tablabagh	33	22	55	2	0	2
72	Thanginului P/S		Thanginului	30	18	48	2	0	2
73	Thangte P/S		Thangte	20	20	40	3	1	4
74	Thehlelep P/S		Thehlelep	10	8	18	2	1	3
75	Thenhlum P/S		Thenhlum	50	53	103	2	3	5
76	Thuampui P/S		Thuampui	32	22	54	4	1	5
77	Tipperaghat -I P/S		Tipperaghat	44	34	78	2	0	2



# List of Primary Schools as on 30th September, 2008

## 5. Lunglei District

### ii) SDEO Lunglei West

Si No	Name of School	Address of School		Total Enrolment			No. of Teachers (including WET/HT)		
		Phone No. if any	Village	Boys	Girls	Total	Male	Female	Total
78	Tipperaghat II P/S		Tipperaghat	21	28	49	2	0	2
79	Tipperaghat-III P/S		Tipperaghat	33	26	59	3	1	4
80	Flabung P/S(B)		Flabung	36	30	66	3	2	5
81	Flabung P/S-I		Flabung	18	24	42	3	2	5
82	Flabung P/S-II		Flabung	22	25	47	3	3	6
83	Flau P/S		Flau	17	13	30	2	1	3
84	Tuichawng P/S		Tuichawng	72	40	112	4	0	4
85	Tuikawi P/S		Tuikawi	23	13	36	2	0	2
86	Tuisen P/S		Tuisen	24	20	44	2	1	3
87	Ugudhasury P/S		Ugudhasury	40	26	66	2	0	2
88	Vaisam P/S		Vaisam	44	34	78	2	2	4
89	Vanhne P/S		Vanhne	40	43	83	2	5	7
90	Venghlun P/S-I		Venghlun	26	19	45	2	6	8
91	Venghlun P/S-II		Venghlun	30	30	60	2	5	7
92	Venglai P/S		Venglai	37	33	70	2	9	11
93	Zawpui P/S		Zawpui	55	43	98	3	2	5
94	Zodin Flabung P/S-III		Zodin Flabung	37	45	82	2	2	4
95	Zodin Flabung P/S-IV		Zodin Flabung	21	22	43	3	0	3
96	Zohnuai P/S-I		Zohnuai	11	4	15	2	5	7
97	Zohnuai P/S II		Zohnuai	10	4	14	1	6	7
98	Zotlang P/S-I		Zotlang	13	12	25	4	5	9
99	Zotlang P/S II		Zotlang	17	21	38	3	6	9
<b>Total of State Govt.</b>				<b>3166</b>	<b>2727</b>	<b>5893</b>	<b>233</b>	<b>204</b>	<b>437</b>

### ii) New Primary Schools

1	Balukiasuri		Balukiasuri	12	14	26	2	0	2
2	Baluksuri		Balukiasuri	19	7	26	1	0	1
3	Baspatasora		Baspatasora	16	12	28	1	0	1
4	Belvachhuah		Belvachhuah	21	23	44	1	0	1
5	Bolia Veng		Bolia Veng	31	33	64	1	1	2
6	Bornasuri		Bornasuri	32	25	57	1	0	1
7	Buknuam		Buknuam	20	18	38	1	1	2
8	Chawilung Vengthar		Chawilung	33	14	47	2	0	2
9	Chhualthum		Chhualthum	16	18	34	1	1	2
10	Dechhuah		Dechhuah	23	11	34	1	0	1
11	Dursuri I		Dursuri	26	22	48	0	1	1
12	Edomuktisora		Edomuktisora	55	46	101	2	0	2
13	Gorasora		Kalapani	25	16	41	2	0	2
14	Hmundo		Hmundo	38	17	55	3	0	3
15	Hmunthar		Chawngte	22	10	32	2	0	2
16	Kawipuchhuah		Silkui	27	21	48	2	0	2

## List of Primary Schools as on 30th September, 2008

### 5. Lunglei District

#### ii) SDEO Lunglei West

Sl No	Name of School	Address of School		Total Enrolment			No of Teachers (including WET/HT)		
		Phone No. if any	Village	Boys	Girls	Total	Male	Female	Total
17	Khawiva		Serkawn	13	14	27	1	2	3
18	Khojoysury Chhuah		Khojoysury	44	30	74	3	0	3
19	Lamthai-I		Lamthai	16	12	28	1	0	1
20	Lamthai-III		Lamthai	20	22	42	2	0	2
21	Lareiveng		Lareiveng	26	24	50	1	0	1
22	Malsury		Malsury	30	24	54	1	0	1
23	Mautlang		Mautlang	30	26	56	1	0	1
24	Muriskatasora		Muriskatasora	21	19	40	1	1	2
25	Nakuksora		Hmundo	14	12	26	0	1	1
26	New Sachan		New Sachan	36	15	51	1	0	1
27	Ngiautlang		Ngiautlang	25	17	42	1	0	1
28	Old Khojoysury		Khojoysury	54	25	79	3	0	3
29	Pachang P/S		Hauruang	5	6	11	1	1	2
30	Panya Bazar		Tuichawng	41	24	65	1	0	1
31	Phainuan P/S		Phainuan	22	13	35	1	0	1
32	Phairuangchhuah		Phairuangchhuah	21	9	30	2	0	2
33	Piggery Village		Pukpui	12	13	25	2	0	2
34	Rotlang 'W'		Rotlang 'W'	33	23	56	1	2	3
35	Saisen		Saisen	26	27	53	1	0	1
36	Salmur		Salmur	16	9	25	3	0	3
37	Sedailui		Sedailui	16	14	30	1	1	2
38	Serhuan		Serhuan	24	13	37	2	0	2
39	Sibinasora		Sibinasora	20	10	30	1	0	1
40	Sihphirtlang		Sihphirtlang	20	17	37	2	0	2
41	Thangpui		Thangpui	16	19	35	1	1	2
42	Thanzamasora		Thanzamasora	17	10	27	2	0	2
43	Tlabung Venghlun		Tlabung	14	29	43	2	0	2
44	Tuichawngchhuah		Tuichawngchhuah	23	15	38	0	1	1
45	Undermanik		Undermanik	34	16	50	2	0	2
46	Vuakmual		Vuakmual	8	11	19	2	0	2
47	Zehtet		Zehtet	21	24	45	1	1	2
48	Zohmun		Zohmun	29	28	57	1	0	1
49	Zurulubasora		Zurulubasora	14	16	30	1	0	1
<b>Total of New P/S</b>				<b>1177</b>	<b>893</b>	<b>2070</b>	<b>69</b>	<b>15</b>	<b>84</b>

## List of Primary Schools as on 30th September, 2008

### 5. Lunglei District

#### ii) SDEO Lunglei West

Sl No	Name of School	Address of School		Total Enrolment			No. of Teachers (including WET/HT)		
		Phone No. if any	Village	Boys	Girls	Total	Male	Female	Total

#### iii) Purely Private

1	AAR BEE Bungmun		Bungmun	10	5	15	2	1	3
2	Adventist Eng. School		Bazar Veng	54	47	101	3	2	5
3	BCM Belthei		Belthei	18	20	38	3		3
4	BCM Bolia		Bolia	10	18	28	2		2
5	BCM P/S Rangte		Rangte	15	23	38	1	2	3
6	BCM P/S Rolui		Rolui	30	10	40	2	1	3
7	BCM P/S Tuichawng		Tuichawng	37	24	61	2	2	4
8	BCM P/S Vairawkai		Vairawkai	25	22	47	1	1	2
9	BCM P/S Zohmun		Zohmun	24	13	37	1	1	2
10	BCM School Lungsen		Lungsen	18	17	35	3	2	5
11	BCM School Phalruangkai		Phairuangkai	20	19	39	1	2	3
12	BCM School Putlungasih		Putlungasih	38	24	62	4	1	5
13	BCM School Rotlang 'W'		Rotlang	20	21	41	3		3
14	BES Serkawn		Serkawn	148	150	298	3	3	6
15	Buarpui Eng. School		Buarpui	28	29	57	0	3	3
16	Carey Eng. School		Zotlang	57	50	107	2	5	7
17	CMS Zohnuai		Zohnuai	33	24	57	5	4	9
18	Eng. School Lungsen		Lungsen	13	11	24	3	2	5
19	Eng. School Chawngte		Chawngte	20	24	44	3	4	7
20	Gospel Centenary School		Rahsiveng, Lunglei	32	20	52	3	4	7
21	Graceland Eng. School		Venglai, Lunglei	42	41	83	1	5	6
22	Holy Child Bungmun		Bungmun	7	5	12	3	2	5
23	Holy Faith Eng. School		Venglai, Lunglei	110	124	234	3	5	8
24	Home Mission (Diblibagh)		Diblibagh	28	10	38	2	3	5
25	Home Mission Tuikawi		Tuikawi	7	2	9	2		2
26	Jehova Nissi School Pukpui		Pukpui	26	20	46	1	4	5
27	Learner Foundation School		Venglai, Lunglei	64	68	132	2	4	6
28	LZM Eng. School Tlabung		Tlabung	44	43	87	5	1	6
29	Matisora P/S		Matisora	43	33	76	2		2
30	Meadow Brook		Bazar Veng	28	37	65	2	5	7
31	Merino Eng. Tlabung		Tlabung	47	15	62	3	3	6
32	New Range Eng. (Diblibagh)		Diblibagh	17	15	32	3		3
33	RZM Eng. School		Venglai, Lunglei	41	31	72	1	4	5
34	S.H.M. Bandiasora		Bandiasora	15	6	21	3		3
35	Sacred Heart P/S		Venglai, Lunglei	268	537	805	4	6	10
36	St. Memorial (Thenhlum)		Thenhlum	10	5	15	2	1	3
37	Sumasumi Home Mission		Sumasumi	13	4	17	2		2
38	Sunrise Pub. Puankhai		Puankhai	9	3	12	3		3

## List of Primary Schools as on 30th September, 2008

### 5. Lunglei District

#### ii) SDEO Lunglei West

Sl No	Name of School	Address of School		Total Enrolment			No. of Teachers (Including WET/HT)		
		Phone No. if any	Village	Boys	Girls	Total	Male	Female	Total
39	Synod Bolia		Bolia	28	30	58	1	1	2
40	Synod Home Mission Buknuam		Buknuam	21	5	26	3	0	3
41	Synod Home Tuichawng		Tuichawng	13	16	29	1	1	2
42	Synod Rotlang 'W' School		Rotlang	19	15	34	2	0	2
43	Synod School Putlungasih		Putlungasih	32	34	66	3	0	3
44	Tablabagh P/S-II		Tablabagh	34	35	69	2	0	2
45	Tablabagh P/S-III		Tablabagh	25	21	46	2	0	2
46	Tablabagh-II Eng School		Tablabagh	20	10	30	3	1	4
47	Tender Care Eng School		Venglai, Lunglei	22	18	40	1	3	4
48	Zawlpui Synod P/S		Zawlpui	21	18	39	2	1	3
49	Zehtet S H M		Zehtet	30	26	56	1	3	4
<b>Total of Purely Private</b>				<b>1734</b>	<b>1798</b>	<b>3532</b>	<b>112</b>	<b>93</b>	<b>205</b>

Source: Sub-Divisional Education Office, Lunglei West

## List of Primary Schools as on 30th September, 2008

### 6. Mamit District

#### i) SDEO Mamit

Sl No	Name of School	Address of School		Total Enrolment			No. of Teachers (including WET/HT)		
		Phone No if any	Village	Boys	Girls	Total	Male	Female	Total
<b>i) State Govt.</b>									
1	Andermanik P/S		Andermanik	74	40	114	2	0	2
2	Bawngva P/S		Bawngva	56	37	93	5	0	5
3	Bawrai P/S		Bawrai	40	41	81	0	7	7
4	Belkhai P/S		Belkhai	28	14	42	3	0	3
5	Bunghmun P/S		Bunghmun	41	45	86	2	2	4
6	Bunghthum P/S		Bunghthum	48	37	85	3	2	5
7	Chhippui P/S-I		Chhippui	39	32	71	3	1	4
8	Chhippui P/S-II		Chhippui	16	6	22	2	2	4
9	Dampui P/S		Dampui	43	33	76	3	4	7
10	Dapchhuah P/S		Dapchhuah	59	54	113	3	3	6
11	Darlak P/S		Darlak	61	48	109	7	3	10
12	Hmunpui P/S-I		Hmunpui	30	27	57	5	2	7
13	Hmunpui P/S-II		Hmunpui	19	16	35	4	0	4
14	Hnahva P/S		Hnahva	54	25	79	1	1	2
15	Hriphaw P/S		Hriphaw	45	40	85	2	1	3
16	Hruidak P/S		Hruidak	61	19	80	2	0	2
17	Kanhmun P/S-I		Kanhmun	25	28	53	2	3	5
18	Kanhmun P/S-II		Kanhmun	34	65	99	1	4	5
19	Kawrtethawveng P/S-I		Kawrtethawveng	34	35	69	2	3	5
20	Kawrtethawveng P/S-II		Kawrtethawveng	20	17	37	2	3	5
21	Kawrtethawveng P/S-III		Kawrtethawveng	30	25	55	3	3	6
22	Kawrtthah P/S-I		Kawrtthah	32	18	50	1	4	5
23	Kawrtthah P/S-II		Kawrtthah	46	27	73	1	6	7
24	Kawrtthah P/S-III		Kawrtthah	43	22	65	2	3	5
25	Kawrtthah P/S-IV		Kawrtthah	44	63	107	1	5	6
26	Khantlang P/S		Khantlang	53	43	96	2	0	2
27	Khawlnai P/S		Khawlnai	34	31	65	0	2	2
28	Lallen P/S		Lallen	25	26	51	4	1	5
29	Lengte P/S		Lengte	29	31	60	1	5	6
30	Luimawi P/S		Luimawi	27	25	52	4	3	7
31	Mamit P/S-I		Mamit	60	19	69	3	5	8
32	Mamit P/S-II		Mamit	39	39	71	1	6	7
33	Mamit P/S-III		Mamit	32	24	56	4	2	6
34	Mamit P/S-IV		Mamit	24	25	49	2	5	7
35	Mamit P/S-V		Mamit	60	34	84	2	6	8
36	Mamit P/S-VI		Mamit	27	25	52	1	6	7
37	Mamit P/S-VII		Mamit	22	16	38	1	7	8
38	Marpapa P/S-I		Marpapa	55	26	81	2	0	2

# List of Primary Schools as on 30th September, 2008

## 6. Mamit District

### i) SDEO Mamit

Sl No	Name of School	Address of School		Total Enrolment			No. of Teachers (including WET/HT)		
		Phone No. if any	Village	Boys	Girls	Total	Male	Female	Total
39	Marpara P/S-II		Marpara	38	20	58	2	3	5
40	N.Sabual P/S		N.Sabual	25	15	40	5	2	7
41	Nghalchawm P/S		Nghalchawm	24	40	64	3	3	6
42	Parvatui P/S		Parvatui	19	21	40	3	0	3
43	Phaizau P/S		Phaizau	29	28	57	3	3	6
44	Phulbial P/S		Phulbial	29	25	54	1	2	3
45	Phuldungsei P/S-I		Phuldungsei	14	11	25	3	0	3
46	Phuldungsei P/S-II		Phuldungsei	19	22	41	3	1	4
47	Phuldungsei P/S-III		Phuldungsei	34	38	72	3	3	6
48	Pukzing P/S		Pukzing	31	36	67	2	2	4
49	Pukzing Vengthar P/S		Pukzing Vengthar	31	36	67	3	1	4
50	Rawpuichhip P/S-I		Rawpuichhip	32	36	68	2	5	7
51	Rawpuichhip P/S-II		Rawpuichhip	17	19	36	4	1	5
52	Rawpuichhip P/S-III		Rawpuichhip	16	14	30	1	4	5
53	Rengdil P/S-I		Rengdil	24	38	62	2	3	5
54	Rengdil P/S-II		Rengdil	38	32	70	2	2	4
55	Saithah P/S		Saithah	25	13	38	1	3	4
56	Saitlaw P/S		Saitlaw	18	11	29	2	0	2
57	Serhmun P/S		Serhmun	63	76	139	2	3	5
58	Silsury P/S		Silsury	102	43	145	5	0	5
59	Taparachhora P/S		Taparachhora	41	36	77	2	0	2
60	Tarabonia P/S		Tarabonia	40	25	65	4	0	4
61	Teirei Forest P/S		Teirei Forest	26	22	48	2	2	4
62	Thinghlun P/S		Thinghlun	37	33	70	2	2	4
63	Tlangkhang P/S		Tlangkhang	6	9	15	2	2	4
64	Tuahzawl P/S		Tuahzawl	20	22	42	3	3	6
65	Tuidam P/S		Tuidam	46	37	83	3	4	7
66	Tuipuibari P/S-I		Tuipuibari	78	41	119	3	0	3
67	Tuipuibari P/S-II		Tuipuibari	78	67	145	3	1	4
68	Tuipuibari P/S-III		Tuipuibari	36	29	65	2	0	2
69	Tuipuibari P/S-IV		Tuipuibari	35	28	63	3	0	3
70	Tuirum P/S		Tuirum	55	34	89	4	0	4
71	W.Phaileng P/S-I		W.Phaileng	36	41	77	4	1	5
72	W.Phaileng P/S-II		W.Phaileng	12	19	31	1	4	5
73	W.Phaileng P/S-III		W.Phaileng	47	34	81	2	2	4
74	W.Phaileng P/S-IV		W.Phaileng	27	34	61	3	2	5
75	W.Phaileng P/S-V		W.Phaileng	22	25	47	1	3	4
76	W.Phulpui P/S		W.Phulpui	58	69	127	2	2	4
77	Zamuang P/S		Zamuang	22	20	42	1	4	5
78	Zamuang P/S-II		Zamuang	32	26	58	2	3	5
79	Zawnuam P/S-I		Zawnuam	37	54	91	1	4	5
80	Zawnuam P/S-II		Zawnuam	27	38	65	2	4	6
81	Zawnuam P/S-III		Zawnuam	38	27	65	2	3	5
82	Zawnuam Vengthlang P/S		Zawnuam Vengthlang	29	25	54	1	3	4
83	Zawlpuoi P/S		Zawlpuoi	35	26	61	3	1	4
<b>Total of State Govt.</b>				<b>3030</b>	<b>2573</b>	<b>5603</b>	<b>199</b>	<b>201</b>	<b>400</b>

# List of Primary Schools as on 30th September, 2008

## 6. Mamit District

### i) SDEO Mamit

Sl No	Name of School	Address of School		Total Enrolment			No. of Teachers (including WET/HT)		
		Phone No if any	Village	Boys	Girls	Total	Male	Female	Total

### ii) New Primary Schools

1	Aivapui		Aivapui	25	15	40	1	0	1
2	Bekka Bekkya		Bekka Bekkya	26	22	48	1	0	1
3	Damdiai		Damdiai	10	9	19	1	0	1
4	Dampui Veng		Dampui Veng	6	4	10	1	0	1
5	Kashmir Veng		Kashmir Veng	34	28	62	2	0	2
6	Lokhisury		Lokhisury	15	7	22	1	0	1
7	Sidon		Sidon	26	22	48	1	1	2
<b>Total of New P/S</b>				<b>142</b>	<b>107</b>	<b>249</b>	<b>8</b>	<b>1</b>	<b>9</b>

### iii) Purely Private

1	Brighter English Academy		Mamit	58	60	118	4	8	12
2	Hmunsam Public School		Mamit	89	86	175	6	7	13
3	St Francis of assaisi		Mamit	182	159	341	5	8	13
4	Zawnuam Baptist English School		Zawnuam	88	85	173	4	5	9
5	Zawnuam Public School		Zawnuam	75	68	143	3	3	6
6	BCM Dapchhuah P/S		Dapchhuah	38	34	72	3	0	3
7	Hally day English School		Kawrthah	63	37	100	5	4	9
8	Hmunthatlang P/S		Rengdil	34	33	67	2	2	4
<b>Total of Purely Private</b>				<b>627</b>	<b>562</b>	<b>1189</b>	<b>32</b>	<b>37</b>	<b>69</b>

Source: Sub-Divisional Education Office, Mamit

# List of Primary Schools as on 30th September, 2008

## 7. Saiha District

### i) EO Mara Autonomous District Council (MADC)

Sl No	Name of School	Address of School		Total Enrolment			No of Teachers (Including WET & HT)		
		Phone No. if any	Village	Boys	Girls	Total	Male	Female	Total
<b>i) Local Body</b>									
1	Ahmypi		Ahmypi	35	36	71	4	0	4
2	Amobyu 'B'		Amobyu 'B'	28	26	54	5	0	5
3	Amobyu 'CH'		Amobyu 'CH'	30	22	52	3	4	7
4	Amollah P/S		Amollah	29	33	62	5	2	7
5	Bazar P/S		ECM Vaih	67	67	130	3	6	9
6	Bymari P/S		Bymari	57	65	122	5	1	6
7	Chakhei P/S I		Chakhei	40	47	87	4	2	6
8	Chakhei P/S II		Chakhei	52	48	100	4	3	7
9	Chapi P/S I		Chapi	31	33	64	6	2	8
10	Chapi P/S II		Chapi	43	43	86	3	4	7
11	Chhaolo P/S I		Chhaolo	49	60	109	3	3	6
12	Chhaolo-II P/S		Chhaolo	37	41	78	3	1	4
13	Chheihlu P/S I		Chheihlu	32	28	60	4	1	5
14	College Vaih-I P/S		College Vaih-I	43	63	106	2	8	10
15	Council Vaih P/S		Council Vaih	77	74	151	3	7	10
16	Iana P/S-I		Iana	39	32	71	4	1	5
17	Kao-Chao 'E' P/S-I		Kao-Chao'E'	43	24	67	3	2	5
18	Khopai P/S-I		Khopai	48	64	112	5	0	5
19	Kiasie P/S-I		Kiasie	39	31	70	2	2	4
20	Laki P/S-I		Laki	57	59	116	4	3	7
21	Laki P/S-II		Laki	58	60	118	4	3	7
22	Laty P/S		Laty	28	36	64	4	2	6
23	Lobo P/S-I		Lobo	45	38	83	4	4	8
24	Lodaw P/S		Lodaw	29	26	55	4	0	4
25	Lomasu P/S		Lomasu	36	37	73	4	1	5
26	Lope P/S		Lope	47	39	86	4	1	5
27	Lopu P/S		Lopu	45	47	92	5	1	6
28	Lorrain P/S		College Vaih-II	156	136	292	3	4	7
29	Lorrain Vill P/S		Lorrain vill	52	45	97	2	4	6
30	Lotoi P/S		Lotoh Vaih	63	50	113	2	1	3
31	Maisa P/S		Maisa	34	26	60	5	1	6
32	Mawhro P/S-I		Mawhro	29	24	53	3	3	6
33	Mawhro P/S-II		Mawhro	33	35	68	4	2	6
34	Meisa-Tlah P/S		Meisa-Tlah	101	83	184	6	3	9
35	Meisa Vaih P/S		Meisa-Vaih	87	80	167	6	5	11
36	Miepu P/S		Miepu	42	46	88	4	1	5



# List of Primary Schools as on 30th September, 2008

## 7. Saiha District

### i) EO Mara Autonomous District Council (MADC)

Sl No	Name of School	Address of School		Total Enrolment			No. of Teachers (including WET & HT)		
		Phone No. if any	Village	Boys	Girls	Total	Male	Female	Total
37	N Colony II, P/S		N Colony II	59	58	117	4	7	11
38	N Siah P/S-I		N Siah W	58	59	117	4	4	8
39	N Siah P/S-II		N Siah E	62	71	133	3	7	10
40	New Khaikhy P/S		New Khaikhy	41	35	76	5	2	7
41	New Laty P/S I		New Laty	41	37	78	3	3	6
42	New Saikao P/S		New Saikao	21	21	42	3	2	5
43	No-ao-Tlah P/S-I		No-ao Tlah	25	34	59	4	1	5
44	No-ao-Tlah P/S-II		No-ao Tlah	42	38	80	4	1	5
45	Old Khaikhy P/S		Old Khaikhy	42	40	82	3	1	4
46	Old Siah P/S		Old Siah	110	135	245	2	6	8
47	Pala P/S		Pala	35	35	70	5	0	5
48	Phura P/S-I		Phura	57	53	110	3	1	4
49	Phura P/S-II		Phura	57	53	110	3	1	4
50	Riasikah P/S		Riasikah	31	31	62	4	1	5
51	Saikao P/S-I		Saikao	60	57	117	4	4	8
52	Siah tlah P/S II		Siah tlah-I	55	62	117	3	7	10
53	Siasi P/S		Siasi	55	43	98	6	0	6
54	Siata P/S-I		Siata	28	33	61	7	0	7
55	Siata P/S-II		Siata	45	25	70	4	1	5
56	Siattlai P/S		Siattlai	57	39	96	3	2	5
57	Sihia tlah P/S-I		Siah tlah-I	46	44	90	5	4	9
58	Supha P/S		Supha	25	21	46	1	2	3
59	Theiri P/S-I		Theiri	51	51	102	3	2	5
60	Theiva P/S I		Theiva	21	20	41	6	1	7
61	Thiahra P/S		Thiahra	46	45	91	6	1	7
62	Thosai P/S		Thosai	55	49	104	3	4	7
63	Tipa 'B' P/S		Tipa 'B'	53	56	109	1	3	4
64	Tipa 'D' P/S		Tipa 'D'	50	49	99	5	2	7
65	Tipa 'V' P/S I		Tipa 'V'	55	57	112	3	2	5
66	Tipa 'V' P/S-II		Tipa 'V'	55	57	112	2	4	6
67	Tipi 'F' P/S		Tipi 'F'	25	20	45	2	1	3
68	Tisi P/S-I		Tisi	56	58	114	4	2	6
69	Tisi P/S II		Tisi	54	57	111	4	2	6
70	Tisopi P/S I		Tisopi	38	43	81	4	3	7
71	Tokalo P/S I		Tokalo	58	48	106	3	3	6
72	Vahia P/S-I		Vahia	47	44	91	4	3	7
73	Zero P/S-I		Zero	29	37	66	1	4	5
74	Zyhno P/S I		Zyhno	54	50	104	5	1	6
75	Zyhno P/S II		Zyhno	59	57	116	4	1	5
<b>Total of Local Body</b>				<b>3615</b>	<b>3526</b>	<b>7141</b>	<b>282</b>	<b>184</b>	<b>466</b>

# List of Primary Schools as on 30th September, 2008

## 7. Saiha District

### i) EO Mara Autonomous District Council (MADC)

Sl No	Name of School	Address of School		Total Enrolment			No. of Teachers (including WET & HT)		
		Phone No. If any	Village	Boys	Girls	Total	Male	Female	Total

### ii) New Primary Schools

1	Amobyu P/S II		Amobyu	28	30	58	4	2	6
2	Babu Vaih		Babu vaih	63	58	121	6	4	10
3	College Vaih II		College vaih-II	48	51	99	4	5	9
4	ECM Vaih		ECM Vaih	130	101	231	3	6	9
5	Kaochao 'E' P/S-III		Kao-Chao'E'	31	19	50	1	1	2
6	Khopai P/S-III		Khopai	55	42	97	6		6
7	KM-10 P/S		K.M-10	30	25	55	3	2	5
8	Matu Vaih P/S		Lomasu	14	13	27	2		2
9	Medical Vaih P/S		Phura	48	30	78	2	1	3
10	N Colony-III		N.Colony-III	83	97	180	3	6	9
11	Pala P/S-II		Pala	54	60	114	5	1	6
12	Tlah vaih		College Vaih I	28	25	53	3	1	4
<b>Total of New P/S</b>				<b>612</b>	<b>551</b>	<b>1163</b>	<b>42</b>	<b>29</b>	<b>71</b>

### iii) Council Aided

1	Amotlah P/S-II		Amotlah	25	28	53	4	2	6
2	Chakhei P/S-III		Chakhei	26	28	54	5	2	7
3	Chaolo P/S-II		Chhaolo	76	64	140	3	2	5
4	Chheihlu P/S-II		Chheihlu	51	50	101	2	4	6
5	Iana P/S-II		Iana	33	33	66	4	1	5
6	Kao-Chao 'E' P/S-II		Kao-Chao'E'	22	21	43	3	2	5
7	Khopai P/S-II		Khopai	55	42	97	6	0	6
8	Lobo P/S-II		Lobo	66	49	115	3	3	6
9	Mout Mawma P/S		Chakhei Tlah	86	77	163	3	1	4
10	New Laly P/S-II		New Laly	57	48	105	5	3	8
11	New Light P/S		Tipa 'D'	76	63	139	4	0	4
12	Saikao P/S-II		Saikao	64	64	128	2	4	6
13	Siaha tlah P/S-III		Siaha tlah-II	43	50	93	4	5	9
14	Siata P/S-III		Siata	27	23	50	4	1	5
15	Theiri P/S-II		Theiri	62	57	119	4	4	8
16	Theiva P/S-II		Theiva	44	48	92	6	1	7
17	Tipa 'B' P/S-II		Tipa 'B'	57	52	109	3	2	5
18	Tisi P/S-III		Tisi	54	57	111	5	1	6
19	Tisopi P/S-II		Tisopi	25	25	50	6	1	7
20	Tokalo P/S-II		Tokalo	68	58	126	5	2	7
21	Vahia P/S-II		Vahia	44	36	80	2	3	5
22	Zero P/S-II		Zero	37	35	72	4	2	6
<b>Total of Council Aided</b>				<b>1098</b>	<b>1008</b>	<b>2106</b>	<b>87</b>	<b>46</b>	<b>133</b>

# List of Primary Schools as on 30th September, 2008

## 7. Saiha District

### i) EO Mara Autonomous District Council (MADC)

Sl No	Name of School	Address of School		Total Enrolment			No. of Teachers (including WET & HT)		
		Phone No. if any	Village	Boys	Girls	Total	Male	Female	Total

### iv) Purely Private

1	AEA School		N.Siaha E	133	120	253	2	8	10
2	Baptist P/S		Lopu	77	84	161	1	1	2
3	Beihmosa		Tipa 'V'	135	126	261	6	3	9
4	Beulah		N.Siaha W	138	120	258	2	5	7
5	C.G.S		Zyhno	116	102	218	6	4	10
6	Christian		Siaha tlah-II	96	90	186	2	4	6
7	CTS		N.Colony-II	157	115	272	3	2	5
8	Don Sosco		N.Colony-III	227	252	479	2	3	5
9	Ellim Public		N.Siaha E	90	88	178	0	7	7
10	Hill Gate		N.Colony-I	55	48	103	3	2	5
11	Joel Public		N.Colony-I	72	67	139	1	5	6
12	Kiasie P/S-II		Kiasie	38	34	72	1	2	3
13	Little Diamond		N.Siaha W	74	58	132	3	5	8
14	Little Flower P/S		Tipa 'V'	70	69	139	3	2	5
15	Modern		Siaha tlah-I	70	63	133	4	3	7
16	No-ao Tlah P/S-III		No-ao Tlah	65	62	127	4	2	6
17	Old Phusa P/S		Old Phusa	30	23	53	4	2	6
18	Presbyterian		N.Colony-II	68	67	135	2	3	5
19	R.R		Tipa 'V'	209	194	403	8	3	11
20	South point		Meisa tlah	95	74	169	3	4	7
21	Spring field		College Vaih-I	29	41	70	4	4	8
22	Zasai		N.Colony-I	43	34	77	1	4	5
<b>Total of Purely Private</b>				<b>2087</b>	<b>1931</b>	<b>4018</b>	<b>65</b>	<b>78</b>	<b>143</b>

Source: Education Office, MADC

# List of Primary Schools as on 30th September, 2008

## 8. Serchhip District

### i) SDEO Serchhip

Sl No	Name of School	Address of School		Total Enrolment			No of Teachers (Including WET & HT)		
		Phone No. if any	Village	Boys	Girls	Total	Male	Female	Total
i) State Govt									
1	Bawktlang P/S		Bawktlang	14	17	31	3	1	4
2	Buangpui P/S		Buangpui	30	30	60	4	0	4
3	Bungtlang P/S-I		Bungtlang	27	37	64	1	3	4
4	Bungtlang P/S-II		Bungtlang	25	17	42	1	4	5
5	Bungtlang P/S-III		Bungtlang	23	24	47	2	3	5
6	Bungtlang P/S-IV		Bungtlang	15	17	32	1	4	5
7	Chekawn P/S		Chekawn	21	20	41	1	2	3
8	Chhiahtlang P/S I		Chhiahtlang	53	49	102	2	5	7
9	Chhiahtlang P/S II		Chhiahtlang	28	27	55	2	2	4
10	Chhiahtlang P/S III		Chhiahtlang	32	39	71	0	5	5
11	Chhiahtlang P/S-IV		Chhiahtlang	35	21	56	1	3	4
12	Chhiahtlang P/S V		Chhiahtlang	26	27	53	3	2	5
13	Chhingchhip P/S-I		Chhingchhip	31	18	49	1	5	6
14	Chhingchhip P/S II		Chhingchhip	13	29	42	0	3	3
15	Chhingchhip P/S III		Chhingchhip	26	32	58	2	3	5
16	Chhingchhip P/S-IV		Chhingchhip	23	25	48	3	2	5
17	E.Lungdar P/S I		E.Lungdar	36	31	67	2	6	8
18	E.Lungdar P/S II		E.Lungdar	27	14	41	1	3	4
19	Hmuntha P/S		Hmuntha	40	27	67	6	0	6
20	Hmunzawl P/S		Hmunzawl	42	37	79	2	2	4
21	Hriangtlang P/S		Hriangtlang	54	48	102	2	1	3
22	Hualtu P/S		Hualtu	35	40	75	3	2	5
23	Keitum P/S-I		Keitum	46	44	90	1	2	3
24	Keitum P/S-II		Keitum	31	35	66	1	1	2
25	Keitum P/S-III		Keitum	35	32	67	1	2	3
26	Khawbel P/S		Khawbel	21	17	38	2	1	3
27	Khawlailung P/S-I		Khawlailung	40	31	71	2	2	4
28	Khawlailung P/S-II		Khawlailung	31	35	66	2	1	3
29	Khawlailung P/S-IV		Khawlailung	16	16	32	0	2	2
30	Leng P/S		Leng	19	34	53	2	2	4
31	Lungchhuan P/S		Lungchhuan	33	26	59	2	0	2
32	Lungkawlh P/S		Lungkawlh	69	50	119	1	2	3
33	Lungpho P/S-I		Lungpho	32	28	60	1	1	2
34	Lungpho P/S-II		Lungpho	39	37	76	3	2	5
35	Mualcheng P/S I		Mualcheng	23	27	50	1	1	2
36	Mualcheng P/S-II		Mualcheng	18	11	29	2	2	4
37	N.Vanlaiphai P/S II		N.Vanlaiphai	22	33	55	1	6	7
38	N.Vanlaiphai P/S III		N.Vanlaiphai	31	26	57	3	3	6
39	N.Vanlaiphai P/S V		N.Vanlaiphai	25	22	47	3	1	4
40	Neihloh P/S		Neihloh	31	26	57	1	1	2
41	New Serchhip P/S		Serchhip	41	40	81	1	4	5

# List of Primary Schools as on 30th September, 2008

## 8. Serchhip District

### i) SDEO Serchhip

Sl No	Name of School	Address of School		Total Enrolment			No. of Teachers (Including WET & HT)		
		Phone No. if any	Village	Boys	Girls	Total	Male	Female	Total
42	Ngentiang P/S		Ngentiang	31	33	64	2	2	4
43	Piler P/S		Piler	32	32	64	2	1	3
44	Rullam P/S		Rullam	35	36	71	1	1	2
45	Sailulak P/S		Sailulak	59	43	102	4	2	6
46	Serchhip Agri P/S		Serchhip	12	11	23	1	2	3
47	Serchhip B.Bukpui P/S		Serchhip	2	2	4	2	0	2
48	Serchhip Chandmari P/S		Serchhip	30	30	60	1	4	5
49	Serchhip Chhim Veng P/S		Serchhip	26	14	40	2	4	6
50	Serchhip Darnam P/S		Serchhip	38	28	66	3	4	7
51	Serchhip Field Veng P/S		Serchhip	16	27	43	4	4	8
52	Serchhip Hmar Veng P/S		Serchhip	36	31	67	0	5	5
53	Serchhip I.O.C P/S		Serchhip	17	13	30	0	3	3
54	Serchhip Kawnpui P/S		Serchhip	37	43	80	2	6	8
55	Serchhip P & E P/S		Serchhip	18	17	35	2	5	7
56	Serchhip Sailiam P/S		Serchhip	17	14	31	3	2	5
57	Serchhip Vengchung P/S		Serchhip	39	38	77	2	3	5
58	Sialhau P/S		Sialhau	49	57	106	3	2	5
59	Sialsir P/S		Sialsir	18	17	35	2	1	3
60	Thentlang		Thentlang	24	29	53	3	1	4
61	Thenzawl P/S-I		Thenzawl	63	45	108	2	5	7
62	Thenzawl P/S-II		Thenzawl	50	62	112	3	3	6
63	Thenzawl P/S-III		Thenzawl	63	55	118	4	2	6
64	Thenzawl P/S-IV		Thenzawl	24	33	57	1	3	4
65	Thenzawl P/S-V		Thenzawl	7	5	12	1	1	2
66	Thenzawl P/S-VI		Thenzawl	39	30	69	1	5	6
67	Thenzawl P/S-VII		Thenzawl	46	40	86	3	4	7
68	Thinglian P/S		Thinglian	46	34	80	2	1	3
69	Vanchengle P/S		Vanchengle	5	8	13	2	2	4
<b>Total of State Govt</b>				<b>2138</b>	<b>2023</b>	<b>4161</b>	<b>131</b>	<b>175</b>	<b>306</b>

# List of Primary Schools as on 30th September, 2008

## 8. Serchhip District

### i) SDEO Serchhip

Sl No	Name of School	Address of School		Total Enrolment			No. of Teachers (Including WET & HT)		
		Phone No. If any	Village	Boys	Girls	Total	Male	Female	Total
<i>ii) Purely Private</i>									
1	4th A.R School		Serchhip	34	24	58	0	5	5
2	A & M Grandchild		N Vanlaiphai	56	37	93	3	3	6
3	All Saints School		Serchhip	67	81	148	1	5	6
4	Alpha School		Chhiahtlang	56	60	116	2	3	5
5	Assisi School		Khawlailung	60	50	110	2	3	5
6	Blooming School		E Lungdar	71	62	133	2	4	6
7	C. Zalawna		Thenzawl	106	91	197	1	4	5
8	Chawngbuangi		Serchhip	94	96	190	1	3	4
9	Country Boarding School		Chhingchhip	51	42	93	3	4	7
10	Goodwill Academy School		Serchhip	103	132	235	1	4	5
11	Happy Land School		Mualcheng	58	35	93	4	1	5
12	Little Flower Convent School	222241	Serchhip	317	297	614	5	5	10
13	Malsawmtluangi Mem. School		Serchhip	50	42	92	0	3	3
14	Presbyterian Bungtlang		Bungtlang	31	45	76	2	4	6
15	Presbyterian Chhiahtlang		Chhiahtlang	47	45	92	3	2	5
16	Presbyterian Chhingchhip		Chhingchhip	26	55	81	3	1	4
17	Presbyterian E. Lungdar		E Lungdar	70	66	136	1	4	5
18	Presbyterian Keitum		Keitum	42	40	82	2	4	6
19	Presbyterian Lungchhuan		Lungchhuan				0	0	0
20	Presbyterian N. Vanlaiphai		N Vanlaiphai	112	87	199	3	4	7
21	Presbyterian Thentlang		Thentlang	34	20	54	2	2	4
22	Presbyterian Thenzawl		Thenzawl	93	74	167	2	3	5
23	Presbyterian, Serchhip	222118	Serchhip	138	136	274	1	4	5
24	Presbyterin Khawlailung		Khawlailung	42	45	87	3	2	5
25	St. Peter's School		Chhingchhip	103	79	182	3	8	11
26	Victory N. Vanlaiphai		N Vanlaiphai	31	24	55	2	1	3
27	Victory New Serchhip		Serchhip	26	26	52	0	3	3
28	Victory Thenzawl		Thenzawl	43	61	104	2	2	4
<b>Total of Purely Private</b>				<b>1961</b>	<b>1852</b>	<b>3813</b>	<b>54</b>	<b>91</b>	<b>145</b>

Source: Sub-Divisional Education Office, Serchhip

**LIST OF  
MIDDLE SCHOOLS**

# List of Middle Schools as on 30th September, 2008

## 1. Aizawl District

### i) SDEO Aizawl East - I

Sl. No	Name of School	Address of School		Total Enrolment			No. of Teachers (Including WET HT)		
		Phone No. if any	Village	Boys	Girls	Total	Male	Female	Total

### 1) State Government

1	Aizawl Venglai M/S		Aizawl Venglai	13	17	30	7	2	9
2	Armed Veng M/S		Armed Veng	39	26	65	9	3	12
3	B.M. M/S		Ramhlun	39	53	92	5	5	10
4	Baktawng M/S - I		Baktawng	16	17	33	5	2	7
5	Baktawng M/S - II		Baktawng	5	17	22	6		6
6	Bethlehem M/S		Bethlehem	17	32	49	7	2	9
7	Bethlehem Vengthlang M/S - I		Bethlehem VT	58	73	131	5	8	13
8	Bethlehem Vengthlang M/S - II		Bethlehem VT	48	31	79	6	1	7
9	Bible M/S		Venghlui	59	57	116	8	3	11
10	Challang M/S		Challang	10	19	29	4	5	9
11	Chhinga Veng M/S		Chhinga Veng	48	61	109	5	6	11
12	Combined M/S		Zarkawt	12	10	22	2	3	5
13	DIET M/S		Challang	32	24	56	3	6	9
14	Electric M/S		Electric	108	99	207	6	8	14
15	Endala M/S		Ramhlun	52	48	100	4	7	11
16	ITI M/S		ITI	48	42	90	6	4	10
17	Khumtung M/S		Khumtung	23	28	51	4	2	6
18	Laipuitlang M/S		Laipuitlang	27	18	45	5	4	9
19	Lalnam M/S		Thingsulthliah	37	33	70	4	2	6
20	MICE M/S		Venghlui	58	56	112	1	3	4
21	Muma M/S		Armed Veng S	64	70	134	6	4	10
22	P Z M/S		Challang	36	38	74	5	4	9
23	Ramhlun M/S		Ramhlun	31	31	62	4	7	11
24	Ramhlun S M/S		Ramhlun S	23	28	51	4	5	9
25	Ramthar M/S		Ramthar	36	25	61	6	3	9
26	Ramthar N M/S		Ramthar N	38	34	72	8	2	10
27	Republic M/S - I		Republic	35	11	46	4	5	9
28	Republic M/S - II		Republic	55	65	120	6	4	10
29	Salem M/S		Salem	73	70	143	5	4	9
30	Saron M/S		Saron	47	30	77	2	6	8
31	Seling M/S		Seling	51	57	108	5	2	7
32	Thingsulthliah M/S - I		Thingsulthliah	26	25	51	7	1	8
33	Thingsulthliah M/S - II		Thingsul Tiangnuam	17	18	35	3	3	6
34	Thingsulthliah M/S III		Thingsul Tiangnuam	18	24	42	7		7
35	Tlungvel M/S - I		Tlungvel	28	24	52	4	3	7
36	Tlungvel M/S - II		Tlungvel	26	40	66	5		5
37	Tuithiang M/S		Tuithiang	33	48	81	2	6	8
38	Venghlui M/S		Venghlui	31	36	67	4	6	10
39	Venghnual M/S		Venghnual	32	14	46	3	3	6
<b>Total of State Govt</b>				<b>1447</b>	<b>1449</b>	<b>2896</b>	<b>192</b>	<b>144</b>	<b>33</b>



# List of Middle Schools as on 30th September, 2008

## 1. Aizawl District

### i) SDEO Aizawl East - I

Sl. No	Name of School	Address of School		Total Enrolment			No. of Teachers (Including WET & HT)		
		Phone No if any	Village	Boys	Girls	Total	Male	Female	Total

### ii) New Middle School

1	3rd Bn. MAP School		Mualpui	15	10	25	3	2	5
2	Buhkangkawn M/S		Buhkangkawn	6	3	9	3	1	4
3	Samaritan UPS		Seling	4	6	10	2	2	4
4	Tuikhurhlu UPS		Tuikhurhlu	2	1	3	1		1
<b>Total of New M/S</b>				<b>27</b>	<b>20</b>	<b>47</b>	<b>9</b>	<b>5</b>	<b>14</b>

### iii) Deficit Urban

1	Dawrpui M/S		Dawrpui	61	60	121	6	4	10
2	Modern M/S		Dawrpui	77	53	130	6	6	12
3	10th A.R. M/S		Dawrpui	33	17	50	5	2	7
<b>Total of Deficit</b>				<b>171</b>	<b>130</b>	<b>301</b>	<b>17</b>	<b>12</b>	<b>29</b>

### iv) Adhoc Aided

1	Gelead Special School		Chhinga Veng	23	17	40		5	5
2	Dam Veng M/S		Damveng	23	19	42	4	2	6
3	Chhuanthar M/S		Baktawng	78	70	148	8	6	14
4	Darlawng M/S		Darlawng	18	15	33	4	2	6
5	Hmawngkawn M/S		Hmawngkawn	9	7	16	3	2	5
6	Phulmawi M/S		Phulmawi	14	10	24	4	2	6
<b>Total of Adhoc Aided</b>				<b>165</b>	<b>138</b>	<b>303</b>	<b>23</b>	<b>19</b>	<b>42</b>

### v) Lump-sum Aided

1	1st Bn. MAP School		Armed Veng	56	83	139	2	4	6
2	Radiant Hearts School		Thingsulthliah	36	20	56	6	2	8
<b>Total of Lump-sum - Aided</b>				<b>92</b>	<b>103</b>	<b>195</b>	<b>8</b>	<b>6</b>	<b>14</b>

### vi) Purely Private

1	Arr Ellis School		Chaltlang	47	56	103	4	2	6
2	Bethel English School		Mualpui	19	14	33	2	2	4
3	Blue Star Academy		Chhinga Veng	26	25	51	2	6	8
4	Carolyn Elementary School		Venghnuai	25	27	52	1	4	5
5	Centenary School		Dawrpui	208	185	393		7	7
6	Don Bosco School		Seling	50	51	101	3	5	8
7	Exodus English School		Chaltlang	58	45	103	3	1	4
8	Genesis School		Bethlehem	19	13	32	2	3	5
9	Giigal School		Chhinga Veng	43	46	89	3	2	5
10	Grace English School		Armed Veng S	23	26	49	1	4	5
11	Hauzika Memorial School		Baktawng	11	9	20		3	3
12	Highland Public School		Chaltlang	63	56	119	3	2	5
13	Holy Child School		Ramhlun N	55	39	94	6	2	8
14	Holy Heart School		Republic	166	169	335	4	7	11
15	Holy Tabor School		Bethleherr	11	9	20	2	2	4
16	Holy Trinity School		ITI	63	60	123	4	3	7
17	Home Mission School		Zarkawt	155	155	310	4	3	7

## List of Middle Schools as on 30th September, 2008

### 1. Aizawl District

#### i) SDEO Aizawl East - I

Sl. No.	Name of School	Address of School		Total Enrolment			No. of Teachers (Including WET & HT)		
		Phone No. if any	Village	Boys	Girls	Total	Male	Female	Total
19	K D Elementary School		Saron	116	114	230	4	4	8
20	Kids Care School		Ramhlun S	77	66	143	2	3	5
21	Little Kingdom School		Chhinga Veng	93	68	161	9	3	12
22	Love Academy		Ramhlun N	13	7	20	2	3	5
23	Montfort School		Khumtung	7	14	21	2	1	3
24	Mt. Carmel School		Chaltlang	81	86	167	2	3	5
25	Mt. Horeb School		Bethlehem	24	17	41	5		5
26	Mt. Sinai School		Chaltlang	9	9	18	2	1	3
27	Nazareth English School		Chhinga Veng	69	76	145	4	2	6
28	New Dawn School		ITI	37	53	90	2	3	5
29	Pioneer Mission School		Zarkawt	55	59	114	5	4	9
30	Presbyterian English School		Republic	40	33	73	4	2	6
31	Presbyterian English School		Tlungvel	16	17	33	3	1	4
32	Presbyterian English School		Thingsulthliah	13	15	28	3	1	4
33	Presbyterian English School		Ramthar	18	8	26	2	1	3
34	Rosebud School		Ramhlun Venglai	159	160	319	2	6	8
35	S & R Academy		Armed Veng S	14	16	30	3	2	5
36	Snow White School		College Veng	10	12	22	2	2	4
37	South Gate School		Venghnuai	20	15	35	2	2	4
38	South Point School		Zarkawt	57	39	96	3	2	5
39	Spepherd School		Ramhlun S	27	22	49	2	3	5
40	Springdale School		Bethlehem Vengthang	43	40	83		5	5
41	St. Claras School		Chaltlang	23	22	45	4	3	7
42	St. Lawrence School		Ramthar	146	111	257	8	4	12
43	St. Mary's School		Electric	79	103	182	3	6	9
44	Wimberg School		Electric	57	33	90	5	2	7
45	Zabanga HSS		Electric	31	17	48	4	1	5
<b>Total of Purely Private</b>				<b>2376</b>	<b>2217</b>	<b>4593</b>	<b>133</b>	<b>128</b>	<b>261</b>

Source: Sub-Divisional Education Office, Aizawl East - I

# List of Middle Schools as on 30th September, 2008

## 1. Aizawl District

### ii) SDEO Aizawl East - II

Sl No	Name of School	Address of School		Total Enrolment			No. of Teachers (including WET & HT)		
		Phone No If any	Village	Boys	Girls	Total	Male	Female	Total
<b>i) Central Govt. - Urban</b>									
1	Kendriya Vidhyalaya M/S		Zemabawk	127	119	246	7	2	9
<b>Total of Central Govt</b>				<b>127</b>	<b>119</b>	<b>246</b>	<b>7</b>	<b>2</b>	<b>9</b>
<b>ii) State Government</b>									
1	Buhban M/S		Buhban	17	19	36	6	0	6
2	C.Z Huala M/S		Zemabawk	44	34	78	4	4	8
3	Changzawl M/S		Changzawl	25	15	40	4	1	5
4	Chhawrtui M/S		Chhawrtui	31	28	59	6	1	7
5	Chiahpui M/S		Chlahpui	45	22	62	4	1	5
6	Daido M/S		Daido	14	26	40	3	0	3
7	Dulte M/S		Dulte	28	35	63	5	1	6
8	Hliappui M/S-I		Hliappui	18	23	41	2	2	4
9	Hliappui M/S-II		Hliappui	23	34	57	2	3	5
10	Hrianghmun M/S		Hrianghmun	10	17	27	4	0	4
11	Kawlhem		Kawlhem	10	20	30	4	1	5
12	Kawlkulh M/S I		Kawlkulh	28	35	63	3	2	5
13	Kawlkulh M/S II		Kawlkulh	49	45	94	5	2	7
14	Keifang M/S-I		Keifang	13	20	33	5	3	8
15	Keifang M/S-II		Keifang	39	43	82	7	0	7
16	Khawkawn		Khawkawn	19	10	29	4	2	6
17	Khawlian M/S-I		Khawlian	14	22	36	4	1	5
18	Khawlian M/S-II		Khawlian	31	21	52	5	1	6
19	Lamzawl M/S		Lamzawl	8	7	15	4	2	6
20	Lenchim M/S		Lenchim	15	7	22	4	0	4
21	Luangpawn M/S		Luangpawn	19	22	41	4	2	6
22	Maite M/S		Maite	33	25	58	6	0	6
23	Mimbung M/S		Mimbung	44	45	89	4	1	5
24	Mualpheng M/S		Mualpheng	30	11	41	5	2	7
25	N Lungpher M/S		N Lungpher	29	27	56	4	1	5
26	N E Tiangnuam M/S		NE. Tiangnuam	24	31	55	4	1	5
27	N.E.Khawdungsei M/S-I		NE. Khawdungsei	24	11	35	5	2	7
28	N.E.Khawdungsei M/S-II		NE. Khawdungsei	20	17	37	6	1	7
29	Ngopa M/S-I		Ngopa	26	38	64	3	2	5
30	Ngopa M/S-II		Ngopa	52	45	97	5	2	7
31	Pawlrang M/S		Pawlrang	23	21	44	3	2	5
32	Phualbuang M/S II		Pawlrang	28	22	50	4	1	5
33	Phualbuang M/S-I		Phuaibuang	37	40	77	5	0	5
34	Phullen M/S-II		Phuaibuang	10	13	23	7	0	7
35	Phullen M/S-I		Phullen	24	19	43	7	1	8
36	Puilo M/S		Puilo	22	14	36	4	2	6
37	RKM M/S		Zemabawk	49	66	115	4	4	8
38	Ruallung M/S		Ruallung	25	27	52	4	2	6
39	Rulchawm M/S		Rulchawm	28	21	49	4	4	8

# List of Middle Schools as on 30th September, 2008

## 1. Aizawl District

### ii) SDEO Aizawl East - II

SI No	Name of School	Address of School		Total Enrolment			No. of Teachers (including WET & HT)		
		Phone No. if any	Village	Boys	Girls	Total	Male	Female	Total
40	Saichal M/S		Saichal	25	22	47	3	1	4
41	Saitual M/S I		SAITUAL	18	23	41	6	2	8
42	Saitual M/S II		SAITUAL	26	27	53	8	0	8
43	Saitual M/S III		SAITUAL	26	19	45	6	2	8
44	Selam M/S		Selam	27	14	41	4	2	6
45	Sihfa M/S		Sihfa	21	25	46	5	1	6
46	T. Laldenga M/S		Thanglailung	32	33	65	6	2	8
47	Tawizo M/S		Tawizo	12	7	19	6	0	6
48	Teikhang M/S		Teikhang	26	14	40	3	2	5
49	Tej Singh M/S		Thuampui	40	33	73	3	5	8
50	Tualbung M/S		Tualbung	34	14	48	5	0	5
51	Tuirial Airfield M/S		Tuirial Airfield	25	21	46	4	2	6
52	Vanchengpui M/S		Vanchengpui	20	23	43	5	0	5
53	William Booth M/S		Saitual	31	53	84	5	3	8
54	Zawngin M/S		Zawngin	13	15	28	6	1	7
55	Zemabawk M/S		Zemabawk	45	37	82	7	3	10
56	Zuangtui M/S		Zuangtui	65	49	114	6	2	8
<b>Total of State Govt.</b>				<b>1509</b>	<b>1427</b>	<b>2936</b>	<b>261</b>	<b>85</b>	<b>346</b>

### iii) New Middle Schools

1	Falkland UPS		Zemabawk	3		3		2	2
2	Lungblal UPS		Zemabawk	6	4	10	1	1	2
3	Muanna UPS		Muanna Veng	8	10	18	2	1	3
4	Bung Bangla UPS		Bung Bangla	3	1	4	1	1	2
5	Dilkhan UPS		Dilkhan	7	8	15	3	1	4
6	Hrianghmun UPS		Hrianghmun	7	9	16	1	1	2
7	Tuirial Leikai UPS		Tuirial Airfield	8	6	14	2	1	3
8	Vankal UPS		Vankal	12	11	23	3	0	3
<b>Total of New M/S</b>				<b>54</b>	<b>49</b>	<b>103</b>	<b>13</b>	<b>8</b>	<b>21</b>

### iv) Adhoc Aided

1	Calvary M/S TNT		Zuangtui	32	34	66	4	3	7
<b>Total of Adhoc Aided</b>				<b>32</b>	<b>34</b>	<b>66</b>	<b>4</b>	<b>3</b>	<b>7</b>

# List of Middle Schools as on 30th September, 2008

## 1. Aizawl District

### ii) SDEO Aizawl East - II

Sl No	Name of School	Address of School		Total Enrolment			No of Teachers (Including WET & HT)		
		Phone No if any	Village	Boys	Girls	Total	Male	Female	Total
<b>v) Purely Private</b>									
1	Blue Angel Academy		Phuaibuang	15	16	31	3	1	4
2	C Laluanfa Memorial		Zemabawk	4	4	8	1	2	3
3	Christian Children		Phullen	9	12	21	1	2	3
4	Comford Intensive		NGOPA	23	15	38	2	2	4
5	Eben-ezer		Khawkawn	3	6	9	1	1	2
6	Ebenezer Boarding		Zemabawk 'N'	24	16	40	1	4	5
7	El Bee Memorial		Thuampui	11	9	20	2	2	4
8	Eliezer		Tuirial Airfield	6	5	11	1	1	2
9	Emmanuel Academy		Teikhang	24	24	48	3	1	4
10	Grace Model		NE. Tlangnuam	1	2	3	1	0	1
11	Graceland Adventist		KEIFANG	31	38	69	3	4	7
12	Kawlberm English		Kawlberm	11	13	24	3	1	4
13	LM Residential		Zemabawk	5	10	15	4	2	6
14	LSV Elementary		Zemabawk	40	35	75	2	3	5
15	Millenium		Zemabawk	22	21	43	3	0	3
16	Mimbang English		Mimbang	39	23	62	3	3	6
17	MT Rephidim		Bung Bangla	32	15	47	2	3	5
18	Oxford		Saitual	27	16	43	3	3	6
19	Presbyterian		KEIFANG	48	45	93	5	3	8
20	Presbyterian		Saitual	19	13	32	3	2	5
21	Presbyterian		Zemabawk 'N'	35	27	62	3	3	6
22	Presbyterian		Kawlberm	13	6	19	2	1	3
23	Presbyterian		Kawlkulh	14	13	27	3	2	5
24	Presbyterian		Khawkawn	10	11	21	3	1	4
25	Presbyterian		NE. Khawdungsei	11	6	17	2	1	3
26	Presbyterian		Ngopa	24	13	37	2	2	4
27	Presbyterian		Phuaibuang	16	7	23	2	2	4
28	Presbyterian		Phullen	8	12	20	2	2	4
29	Presbyterian		Teikhang	7	10	17	4	0	4
30	PZ Memorial		Zemabawk	34	23	57	3	1	4
31	Rinmawi		Khawlian	47	27	74	3	2	5
32	Rose Bud		Saitual	24	31	55	4	2	6
33	Sentea Memorial		Zemabawk	30	18	48	2	3	5
34	Suakphunga		Hliappui	4	6	10	1	1	2
35	T. Laldenga		Muanna Veng	18	17	35	3	2	5
36	Tiny Tots		Saitual	6	9	15	1	2	3
37	Tluangtea		NE. Khawdungsei	2	2	4	1	1	2
<b>Total of Purely Private:</b>				<b>697</b>	<b>576</b>	<b>1273</b>	<b>88</b>	<b>68</b>	<b>156</b>

Source: Sub-Divisional Education Office, Aizawl East - II

# List of Middle Schools as on 30th September, 2008

## 1. Aizawl District

### iii) SDEO Aizawl North

Sl No	Name of School	Address of School		Total Enrolment			No. of Teachers (Including WET & HT)		
		Phone No. If any	Village	Boys	Girls	Total	Male	Female	Total
<b>I) State Government</b>									
1	B.B. Nepali Govt. M/S		Bawngkawn	28	29	57	6	1	7
2	Bawngkawn Govt. M/S - I		Bawngkawn	38	35	73	6	3	9
3	Bawngkawn Govt. M/S - II		Bawngkawn	36	44	80	6	3	9
4	Chalfilh Govt. M/S		East Phaileng	33	27	60	5	2	7
5	Darlawn Govt. M/S		Darlawn	20	20	40	7	1	8
6	Darlawn Model M/S		Darlawn	18	28	46	7	1	8
7	Darlawn Public M/S		Darlawn	28	22	50	6	1	7
8	Durtlang Govt. M/S - I		Durtlang	19	21	40	7	3	10
9	Durtlang Govt. M/S - II		Durtlang	24	20	44	4	3	7
10	Durtlang Govt. M/S - III		Durtlang	39	39	78	7	1	8
11	Durtlang M/S - IV		Durtlang	22	21	43	4	3	7
12	Kepran Govt. M/S		Kepran	30	26	56	5	1	6
13	Khanpui Govt. M/S		Khanpui	42	33	75	7	0	7
14	Khawlek Govt. M/S		N. Khawlek	28	19	47	4	0	4
15	Khawruhlian Govt. M/S		Khawruhlian	28	32	60	5	1	6
16	Lahmingthanga Memorial M/S		Muthi	21	27	48	2	4	6
17	Lamherh M/S		Lamherh	11	17	28	3	3	6
18	Liando M/S, Zohmun		Zohmun	31	37	68	8	0	8
19	Lungdai Govt. M/S - I		Lungdai	36	31	67	7	1	8
20	Lungdai Govt. M/S - II		Lungdai	47	26	73	7	0	7
21	Mauchar M/S		Mauchar	26	18	44	3	1	4
22	New Vervek Govt. M/S		New Vervek	25	34	59	6	1	7
23	North Serzawl		North Serzawl	19	12	31	3	1	4
24	North Tinghmun		N. Tinghmun	16	20	36	5	1	6
25	Palsang M/S		Palsang	11	13	24	3	0	3
26	Pehlawn M/S		Pehlawn	16	18	34	6	1	7
27	Ratu Govt. M/S - I		Ratu	28	35	63	3	2	5
28	Ratu Govt. M/S - II		Ratu	31	29	60	6	1	7
29	Sailutar M/S		Sailutar	15	11	26	4	1	5
30	Saizahawla Govt. M/S		Khawruhlian	17	14	31	6	0	6
31	Sakawrdai Govt. M/S		Sakawrdai	45	30	75	4	1	5
32	Sawlering Govt. M/S		Sawlering	37	34	71	6	1	7
33	Selesih M/S		Selesih	16	16	32	5	2	7
34	Sesawang Govt. M/S		Sesawang	42	26	68	3	5	8
35	Sihphir Govt. M/S - I		Sihphir	42	23	65	7	3	10
36	Sihphir Govt. M/S - II		Sihphir	38	43	81	4	4	8
37	Sihphir Vengthar Govt. M/S		Sihphir Vengthar	50	49	99	6	4	10
38	Suangpuilawn Govt. M/S		Suangpuilawn	14	20	34	5	2	7
39	Suangpuilawn Govt. M/S - II		Suangpuilawn	36	34	70	3	2	5
40	Vaitin Govt. M/S		Vaitin	18	18	36	6	1	7
41	Vanbawng Govt. M/S		Vanbawng	14	20	34	5	1	6
42	Vanbawng M/S - II		Vanbawng	21	15	36	5	1	6
43	Zohmun Govt. M/S		Zohmun	16	13	29	3	2	5
<b>Total of State Govt.</b>				<b>1172</b>	<b>1099</b>	<b>2271</b>	<b>220</b>	<b>70</b>	<b>290</b>

## List of Middle Schools as on 30th September, 2008

### 1. Aizawl District

#### iii) SDEO Aizawl North

Sl No	Name of School	Address of School		Total Enrolment			No. of Teachers (Including WET & HT)		
		Phone No if any	Village	Boys	Girls	Total	Male	Female	Total

#### ii) New Middle Schools

1	Chhanchhuahna UPS		Chhanchhuahna	8	6	14	2	0	2
2	Damdai UPS		Damdai	7	5	12	0	2	2
3	Lailak UPS		Lailak	16	9	25	2	0	2
4	Mualmam UPS		Mualmam	10	8	18	1	2	3
5	N. Khawdungsei UPS		N. Khawdungsei	15	7	22	0	2	2
6	Nausel UPS		Nausel	5	8	11	2	1	3
7	Sunhluchhip UPS		Sunhluchhip	16	9	25	2	0	2
8	Thingsat UPS		Thingsat	8	6	14	2	1	3
9	Upper Sakawrdai UPS		Upper Sakawrdai	4	5	9	0	2	2
10	Zokhawthiang UPS		Zokhawthiang	3	6	9	1	1	2
<b>Total of New M/S</b>				<b>90</b>	<b>69</b>	<b>159</b>	<b>12</b>	<b>11</b>	<b>23</b>

#### iii) Adhoc Aided

1	CTI Sesawng M/S		CTI Sesawng	29	18	47	4	2	6
2	Durtlang Vengthar M/S		Durtlang	27	21	48	4	1	5
3	Holy Angels School		Siphir Vengthar	50	33	83	3	2	5
4	Khawpuar M/S		Khawpuar	12	10	22	4	2	6
5	Lungsum M/S		Lungsum	23	19	42	5	1	6
6	Sakawrdai M/S - II		Sakawrdai	23	18	41	3	3	6
7	Special Blind M/S		Durtlang	6	6	12	2	4	6
<b>Total of Adhoc Aided</b>				<b>170</b>	<b>126</b>	<b>295</b>	<b>25</b>	<b>16</b>	<b>40</b>

#### iv) Lump-sum Aided

1	Presbyterian English School		Darlawn	35	42	77	5	4	9
2	Presbyterian English School		Sakawrdai	20	16	36	4	7	11
3	Sesawng Pvt. School		Sesawng	27	26	53	4	1	5
<b>Total of Lump-sum Aided</b>				<b>82</b>	<b>84</b>	<b>166</b>	<b>13</b>	<b>12</b>	<b>25</b>

# List of Middle Schools as on 30th September, 2008

## 1. Aizawl District

### iii) SDEO Aizawl North

Sl No	Name of School	Address of School		Total Enrolment			No. of Teachers (including WET & HT)		
		Phone No. If any	Village	Boys	Girls	Total	Male	Female	Total

### v) Purely Private

1	Bamhatini School		Durtlang	44	44	88	6	5	11
2	Blue Star Academy		Bawngkawn	66	52	118	9	5	14
3	Convenant English School		Vaitin	13	8	21	4	2	6
4	Daffodil Christian School		Khawruhlian	20	13	33	5	3	8
5	Donbosco School		Darlawn	44	20	64	7	5	12
6	Donbosco School		Khawruhlian	16	21	37	4	2	6
7	Donbosco School		Ratu	23	12	35	4	3	7
8	Dr. John Saple Memorial School		Durtlang	16	10	26	3	2	5
9	Emanuel English School		Durtlang	14	22	36	5	4	9
10	Healnet Academy School		Bawngkawn	22	15	37	4	3	7
11	Jehova Jireh School		Bawngkawn	59	68	127	10	4	14
12	K.V. Multipurpose School		Durtlang	39	18	57	3	5	8
13	Kiddies Corner School		Bawngkawn	36	26	62	5	3	8
14	Laurel Crest School		Durtlang	49	55	104	7	5	12
15	Little Angel School		Khawpuar	9	4	13	2	0	2
16	Mount Hermon School		Sakawrdai	16	14	30	5	3	8
17	Presbyterian English School		Khanpui	35	19	54	3	4	7
18	Presbyterian English School		E. Phaileng	16	19	35	5	3	8
19	Presbyterian English School		Sawlung	24	13	37	4	7	11
20	Presbyterian English School		Ratu	14	24	38	3	2	5
21	Presbyterian English School		Suangpuilawn	12	8	20	3	2	5
22	Presbyterian English School		Vanbawng	7	7	14	3	0	3
23	Public English School		Vaitin	11	6	17	2	1	3
24	S K Memorial School		Sihphir	32	31	63	3	2	5
25	Siloam English School		Bawngkawn	35	32	67	6	4	10
26	St. Francis of Assisi		Durtlang	73	65	138	9	5	14
27	Sunshine English School		Khanpui	10	9	19	2	0	2
28	Tons' Memento School		Bawngkawn	25	19	44	3	2	5
29	Willow Mount School		Durtlang	16	11	27	3	2	5
30	Windsor Academy		Lungdai	16	10	26	3	2	5
31	Young Learner School		Sihphir	28	19	47	4	2	6
32	Z N English School		Bawngkawn	28	22	50	4	5	9
33	Z R Memorial School		Sesawng	16	8	24	3	1	4
<b>Total of Purely Private</b>				<b>884</b>	<b>724</b>	<b>1608</b>	<b>146</b>	<b>98</b>	<b>244</b>

Source: Sub-Divisional Education Office, Aizawl North



# List of Middle Schools as on 30th September, 2008

## 1. Aizawl District

### iv) SDEO Aizawl West

Sl No	Name of School	Address of School		Total Enrolment			No. of Teachers (Including WET & HT)		
		Phone No If any	Village	Boys	Girls	Total	Male	Female	Total

#### i) State Government

1	Aibawk M/S		Aibawk	16	23	39	4	3	7
2	Ailawng M/S	2012079	Ailawng	14	19	33	6	1	7
3	Bungkawn M/S I	2333385	Bungkawn	31	33	64	8	2	10
4	Bungkawn M/S II	2333520	Bungkawn	38	20	58	6	2	8
5	Chanmari M/S	2319018	Chanmari	19	16	35	5	5	10
6	Chanmari W M/S	2344676	Chanmari W	47	50	97	9	4	13
7	Chawilung M/S		Chawilung	24	15	39	4	1	5
8	Chawlhmun M/S	2330076	Chawlhmun	33	30	63	7	3	10
9	Chawnpui M/S	2344795	Chawnpui	24	18	42	9	1	10
10	Darlung M/S	9862364757	Darlung	27	30	57	6	1	7
11	Dawpui Vengthar M/S	9436153561	D. Vengthar	27	21	48	6	4	10
12	Dinthar M/S I	2321236	Dinthar	33	24	57	3	5	8
13	Dinthar M/S II	2313703	Dinthar	56	38	94	5	5	10
14	Edenthar M/S	2342746	Edenthar	20	31	51	4	3	7
15	Falkawn M/S		Falkawn	20	17	37	5	3	8
16	Govt Boys M/S	2335980	Mission Veng	24	26	50	6	7	13
17	Govt Comp. Model	2323230	Model Veng	59	55	114	2	6	8
18	Govt Complex M/S	9862310532	Govt Complex	21	21	42	2	5	7
19	Hlimen M/S I		Hlimen	18	22	40	6	2	8
20	Hlimen M/S II		Hlimen	20	24	44	6	1	7
21	Hualngohmun M/S		Hualngohmun	7	16	23	6	0	6
22	Hunthar M/S	2343700	Hunthar	30	26	56	6	2	8
23	Kanan M/S	2348876	Kanan	30	25	55	6	4	10
24	Kanghmun M/S		Kanghmun	28	27	55	6	2	8
25	Kelsih M/S		Kelsih	16	27	43	4	4	8
26	Khatia Nepali M/S		Khatla	18	22	40	4	2	6
27	Khawrihnim M/S	9862304870	Khawrihnim	16	27	43	3	0	3
28	Kulikawn M/S		Kulikawn	44	36	80	7	2	9
29	Lamchhip M/S		Lamchhip	45	17	62	5	2	7
30	Lawipu M/S	2334229	Lawipu	27	23	50	5	1	6
31	Lengpui M/S I	9436361519	Lengpui	40	36	76	7	3	10
32	Lengpui M/S II		Lengpui	39	33	72	8	1	9
33	Luangmual M/S	2348026	Luangmual	25	28	53	4	4	8
34	Lungleng I M/S		Lungleng I	32	31	63	5	0	5
35	Lungphun M/S	9436199623	Lungphun	14	8	22	5	2	7
36	Maubawk M/S	2383855	Maubawk	23	17	40	5	4	9
37	Maubuang M/S		Maubuang	17	13	30	6	0	6
38	Melriat M/S		Melriat	27	13	40	4	2	6
39	Mission Vengthlang M/S	2313534	M. Vengthlang	43	25	68	5	4	9
40	Mualkhang M/S		Mualkhang	15	5	20	4	2	6
41	Muallungthu M/S		Muallungthu	32	19	51	5	0	5
42	N. Lungleng M/S		N. Lungleng	22	18	40	3	0	3
43	Phulpui M/S		Phulpui	31	13	44	5	3	8

## List of Middle Schools as on 30th September, 2008

### 1. Aizawl District

#### iv) SDEO Aizawl West

Sl No	Name of School	Address of School		Total Enrolment			No. of Teachers (including WET & HT)		
		Phone No. if any	Village	Boys	Girls	Total	Male	Female	Total
44	PTC Lungverh M/S	2011383	PTC Lungverh	8	9	17	5	2	7
45	Rangvamual M/S		Rangvamual	16	22	38	6	1	7
46	Reiek M/S	2567352	Maubuang	21	26	47	7	0	7
47	Rulpuihlum M/S	9436198071	Maubuang	6	4	10	5	0	5
48	S.Sabual M/S	9436191402	Maubuang	19	12	31	4	2	6
49	Saikhamakawn M/S		Saikhamakawn	22	13	35	5	2	7
50	Sailam M/S		Sailam	19	27	46	4	2	6
51	Sairang M/S	2568242	Sairang	15	20	35	5	2	7
52	Sairang Modern M/S		Sairang	37	55	92	6	2	8
53	Sakawrtuichhun M/S	2330378	Sakawrtuichhun	33	38	71	5	1	6
54	Samlukhai M/S		Samlukhai	48	40	88	6	0	6
55	Samtlang M/S		Samtlang	20	12	32	5	2	7
56	Sateek M/S		Sateek	16	18	34	5	0	5
57	Sialsuk M/S I		Sialsuk	12	32	44	7	0	7
58	Sialsuk M/S II		Sialsuk	34	27	61	6	0	6
59	Sumsuih M/S		Sumsuih	22	14	36	5	1	6
60	Tachhip M/S		Tachhip	27	24	51	7	0	7
61	Tanhril M/S I	2332328	Tanhril	28	38	66	6	3	9
62	Tanhril M/S II	2330443	Tanhril	27	30	57	4	1	5
63	TBL M/S	2329720	Khatia	36	16	52	6	3	9
64	Thanbuka M/S	2334524	Khatla	35	28	63	7	4	11
65	Thlak M/S		Thiak	25	24	49	3	2	5
66	Tuikual N M/S	9436197586	Tuikual	36	44	80	6	2	8
67	Tuikual S M/S	2313577	Tuikual	29	37	66	4	5	9
68	Tuivamit	9862465319	Tuivamit	8	3	11	2	2	4
69	Vaivakawn M/S	2342479	Vaivakawn	21	27	48	3	3	6
70	VZBM M/S		Tlangnuam	23	23	46	6	3	9
71	W.Lungdar M/S	9436144500	W.Lungdar	20	30	50	4	0	4
72	W.Serzawl M/S		W.Serzawl	17	18	35	5	1	6
73	Zonuam M/S	2341906	Zonuam	34	22	56	5	3	8
74	Zotlang M/S		Zotlang	24	28	52	4	3	7
<b>Total of State Govt.</b>				<b>1930</b>	<b>1799</b>	<b>3729</b>	<b>385</b>	<b>160</b>	<b>545</b>

#### iii) Deficit

1	PC Girls M/S		Mission Veng		277	277	1	25	26
2	Mary Mount School		Tlangnuam	156	168	324	3	4	7
<b>Total of Deficit</b>				<b>156</b>	<b>445</b>	<b>601</b>	<b>4</b>	<b>29</b>	<b>33</b>

# List of Middle Schools as on 30th September, 2008

## 1. Aizawl District

### iv) SDEO Aizawl West

Sl No	Name of School	Address of School		Total Enrolment			No of Teachers (including WET & HT)		
		Phone No. if any	Village	Boys	Girls	Total	Male	Female	Total

#### iv) Adhoc Aided

1	Maubawk M/S II	9436361858	Maubawk	33	36	69	4	4	8
2	MHIP M/S		Mission Veng	17	13	30	6	6	12
3	Melthum M/S		Melthum	27	19	46	3	4	7
4	Sairang Dintar M/S	9436374583	Sairang	37	34	71	4	2	6
5	Bawngthah M/S	9436352633	Bawngthah	20	22	42	4	3	7
6	Chungllang M/S	986236468	Chungllang	27	12	39	6	1	7
7	Neihlaia Memo. School		Hmuifang	21	13	34	3	3	6
8	Muntfort School		Melrial	22	22	44	1	5	6
9	Reiek Modern M/S		Reiek	15	17	32	4	1	5
<b>Total of Adhoc Aided</b>				<b>219</b>	<b>188</b>	<b>407</b>	<b>35</b>	<b>29</b>	<b>64</b>

#### vi) Lump Sum Aided

1	Presby. English School		Dawrpui VT	51	34	85	4	8	12
2	Resi. School for Privilege Child		Luangmual	0	28	28	4	5	9
<b>Total of Private Aided</b>				<b>51</b>	<b>62</b>	<b>113</b>	<b>8</b>	<b>13</b>	<b>21</b>

#### vi) Purely Private

1	Angels of God		Luangmual	62	61	123	8	7	15
2	Bethel Eng. Medium		Maubawk	5	3	8	2	4	6
3	Blossom		Sairang	23	22	45	3	6	9
4	Blue Heaven		Luangmual	18	19	37	2	7	9
5	Blue Mount		Mission Veng	31	27	58	4	8	12
6	Cambridge		Dawrpui VT	26	28	54	7	7	14
7	Candid		Saikhamakawn	14	12	26	4	5	9
8	Chamring M/S		Chamring	9	11	20	1	2	3
9	Devine Intervention		Luangmual	42	45	87	2	8	10
10	Don Bosco		Khatia	13	13	26	2	7	9
11	Elkton Hill		Govt. Complex	9	8	17	2	7	9
12	Emmanuel		Sairang	18	16	34	3	3	6
13	English Congregation		Mission Veng	92	102	194	11	14	25
14	Faith Academy		Zonuan	5	5	10	6	3	9
15	Gabriel Memorial		Dawrpui VT	38	34	72	3	7	10
16	Gospel Centenary School		Mission Veng	125	126	251	5	10	15
17	Graceland		Khatla	146	109	255	4	11	15
18	Helen Lowry		Chawnpui	72	74	146	5	8	13
19	Hermon School		Dintar	64	68	132	6	9	15
20	HFC Little Flower		Lungleng I	21	0	21	1	2	3
21	Holy Kingdom		Samtlang	7	3	10	2	2	4
22	Holy Mission		Bungkawn	36	31	67	5	5	10
23	John Zosangliana Memo		Mission Veng	23	18	41	3	10	13
24	Lalmalsawma Memorial		Khatla	118	112	230	6	9	15
25	Lalrin Eng. Medium		Nursery	10	10	20	3	5	8
26	Liangkhaha Public School		Mission Veng	52	35	87	7	2	9
27	Little Diamond Academy		Vaivakawn	37	45	82	6	7	13

## List of Middle Schools as on 30th September, 2008

### 1. Aizawl District

#### iv) SDEO Aizawl West

Sl No	Name of School	Address of School		Total Enrolment			No. of Teachers (including WET & HT)		
		Phone No. if any	Village	Boys	Girls	Total	Male	Female	Total
28	Little Light		Hunthar	17	24	41	3	6	9
29	Living Stone		Dawrpui VI	7	11	18	2	7	9
30	LL Memorial		Zonuam	7	5	12	3	3	6
31	Moriah Blind School		Luangmual	1	0	1	3	3	6
32	Moriah English		Tuikual 'N'	22	33	55	3	7	10
33	Mt Careth		Dinthar	45	53	98	2	8	10
34	Neuhof		Chanmari	61	45	106	6	9	15
35	New Age Academy		Vaivakawn	50	33	83	6	9	15
36	New Atlanta		Vaivakawn	30	21	51	5	5	10
37	New Horizon		Chanmari	52	35	87	4	5	9
38	North Point		Tuikual 'S'	31	37	68	4	7	11
39	Oikos Little Angel		Tuikhuatlang	13	8	21	3	6	9
40	Presby. Eng. School		Ramrikawn	32	39	71	6	5	11
41	Presby. English School		Tuikual 'N'	32	33	65	4	6	10
42	Presby. English School		Hlimen	5	15	20	4	7	11
43	Presby. English School		Luangmual	28	17	45	4	7	11
44	Presby. English School		Lengpui	21	10	31	6	5	11
45	Presby. English School		Aibawk	4	13	17	4	3	7
46	Presby. English School		Muallungthu	17	14	31	5	3	8
47	Royal Academy		Chanmari	27	15	42	5	2	7
48	Royal Standard		Bungkawn	64	59	123	5	9	14
49	RS School of Learning		Ramrikawn	34	17	51	3	9	12
50	RT English School		Zotlang	31	20	51	4	6	10
51	S S.Memorial		Bungkawn	61	67	128	5	16	21
52	Sacred Heart		Lungleng I	2	2	4	2	2	4
53	Saizahawla Boarding		Tanhril	12	14	26	4	5	9
54	Samuel English School		Mission Veng	14	14	28	4	2	6
55	Springdale		Chanmari W	40	31	71	6	6	12
56	St. Salvius		Vaivakawn	27	36	63	4	11	15
57	St. James		Chawhthmun	52	43	95	4	11	15
58	Staines Memorial		Chanmari	30	15	45	6	1	7
59	Summer Dales		Bungkawn	24	27	51	3	6	9
60	Tiny Tots		Mission Veng	87	57	144	8	11	19
61	Vana Memorial		Mission Vengthla	39	25	64	5	6	11
62	West End		Chawnpui	38	38	76	5	7	12
63	Winsome		Kanan	24	14	38	3	7	10
64	Young Learners		Kanan	23	32	55	4	7	11
65	Young Pioneer		Edenthar	5	10	15	3	3	6
<b>Total of Purely Private</b>				<b>2225</b>	<b>2019</b>	<b>4244</b>	<b>273</b>	<b>413</b>	<b>686</b>

Source: Sub Divisional Education Office, Aizawl West

# List of Middle Schools as on 30th September, 2008

## 2. Champhai District

### i) SDEO Champhai

Sl No	Name of School	Address of School		Total Enrolment			No. of Teachers (including WET & HT)		
		Phone No if any	Village	Boys	Girls	Total	Male	Female	Total

### i) Central Govt.

1	Jawahar Navodaya Vidyalaya		Khawzawl	44	36	80	7	2	9
<b>Total of Central Govt.</b>				<b>44</b>	<b>36</b>	<b>80</b>	<b>7</b>	<b>2</b>	<b>9</b>

### ii) State Govt.

1	Bethel M/S		Champhai	59	43	102	5	4	9
2	Biate M/S		Biate	20	18	38	4	3	7
3	Buang M/S		Buang	7	15	22	3	2	5
4	Bulfekzawl M/S		Bulfekzawl	14	14	28	5		5
5	Bungzung M/S		Bungzung	29	26	55	2	2	4
6	Chalrang M/S		Chalrang	20	21	41	5	1	6
7	Champhai Govt. M/S		Champhai	24	29	53	5	4	9
8	Chawngtlai M/S		Chawngtlai	50	40	90	4	2	6
9	Chhiniung M/S		Sialhawk	39	49	88	4	1	5
10	Dilkawn M/S		Dilkawn	25	35	60	5	1	6
11	Dungtlang M/S		Dungtlang	34	32	66	4	2	6
12	Electric M/S		Champhai	23	25	48	4	3	7
13	Farkawn M/S		Farkawn	59	43	102	5	1	6
14	Fiaratui M/S		Vaphai	28	13	41	5		5
15	Hermon M/S		Khawzawl	30	31	61	6	2	8
16	Hmunhmeltha M/S		Hmunhmeltha	9	13	22	7		7
17	Hnahlan M/S		Hnahlan	50	51	101	5		5
18	Hruaikawn M/S		Hruaikawn	22	10	32	3	2	5
19	K.M. M/S		Khawbung	23	24	47	4	3	7
20	Kanan M/S		Champhai	44	39	83	6	2	8
21	Kawnzai M/S		Khawzawl	19	26	45	5	2	7
22	Kelkang M/S		Kelkang	39	16	55	5	1	6
23	Khankawn M/S		Khankawn	16	24	40	3	1	4
24	Khawbung M/S		Khawbung	29	25	54	4	1	5
25	Khawhai MN/S		Khawhai	46	36	82	5	1	6
26	Khawzawl M/S		Khawzawl	49	57	106	4	4	8
27	Khuangleng M/S		Khuangleng	35	31	66	4	2	6
28	Khuangthing M/S		Khuangthing	48	64	112	4	1	5
29	L.F. M/S		Khawzawl	19	31	50	4	3	7
30	L.M. M/S		Champhai	16	16	32	5	5	10
31	Leisenzo M/S		Leisenzo	19	22	41	3	1	4
32	Leithum M/S		Leithum	18	17	35	4	1	5
33	Lianpui M/S		Lianpui	22	18	40	4	1	5
34	Lungphunlian M/S		Lungphunlian	15	9	24	2	2	4
35	Lungtan M/S		Lungtan	34	21	55	3	2	5
36	Melbuk M/S		Melbuk	11	14	25	3	2	5
37	Mizoram State M/S		Hnahlan	37	30	67	6	1	7
38	Modern M/S		Biate	15	2	17	5	1	6

## List of Middle Schools as on 30th September, 2008

### 2. Champhai District

#### i) SDEO Champhai

Sl No	Name of School	Address of School		Total Enrolment			No. of Teachers (including WET & HT)		
		Phone No if any	Village	Boys	Girls	Total	Male	Female	Total
39	Modern M/S		Khawzawl	100	80	180	8	2	10
40	Mualkawi M/S		Mualkawi	17	14	31	5	2	7
41	Murlen M/S		Murlen	14	10	24	5	1	6
42	N. Chalrang M/S		N Chalrang	22	18	40	7		7
43	N.Champhai M/S		Champhai	16	15	31	4	3	7
44	N Hruaikawn M/S		N Hruaikawn	4	7	11	4		4
45	N Khawbung M/S		N Khawbung	15	40	55	5		5
46	N Khawhai M/S		N Khawhai	35	36	71	7		7
47	Neihdawn M/S		Neihdawn	23	25	48	5	1	6
48	Ngaizawl M/S		Ngaizawl	20	20	40	6		6
49	Ngur M/S		Ngur	18	22	40	6	1	7
50	R.M. M/S		Farkawn	53	47	100	6	2	8
51	Rabung M/S		Rabung	55	43	98	4	1	5
52	Riangtlei M/S		Riangtlei	23	16	39	3	1	4
53	Roseland M/S		Champhai	47	65	112	4	5	9
54	Ruantlang M/S		Ruantlang	26	25	51	6	4	10
55	Samthang M/S		Samthang	37	30	67	7	1	8
56	Sazep M/S		Sazep	23	22	45	5		5
57	Sesih M/S		Sesih	34	31	65	6		6
58	Sialhawk M/S		Sialhawk	48	48	96	5		5
59	Tiangmawi M/S		Tiangmawi	9	8	17	4	1	5
60	Tiangpui M/S		Tiangpui	32	28	60	5	1	6
61	Tiangsam M/S		Tiangsam	46	41	87	6	1	7
62	Tualcheng M/S		Tualcheng	21	23	44	3	2	5
63	Tualpui M/S		Tualpui	20	24	44	4		4
64	Tualte M/S		Tualte	42	44	86	5	1	6
65	Tuipui M/S		Tuipui	14	25	39	4	1	5
66	Vaikhawtlang M/S		Vaikhawtlang	19	24	43	5		5
67	Vangchhia M/S		Vangchhia	29	26	55	5		5
68	Vangtlang M/S		Vangtlang	28	20	48	5		5
69	Vanzau M/S		Vanzau	26	19	45	5		5
70	Vapar M/S		Vapar	17	14	31	4		4
71	Vaphai M/S		Vaphai	48	38	86	4		4
72	Venglai M/S		Champhai	27	42	69	5	6	11
73	Vengsang M/S		Champhai	16	21	37	6	3	9
74	Vengthar M/S		Champhai	29	20	49	6	2	8
75	Vengthar M/S		Khawzawl	29	58	87	5	1	6
76	Vengthlang M/S		Champhai	60	70	130	7	7	14
77	Zawlsei M/S		Zawlsei	24	35	59	5	1	6
78	Zote M/S		Zote	26	23	49	7	1	8
79	Zotlang M/S		Zotlang	27	21	48	5	4	9
<b>Total of State Govt.</b>				<b>2315</b>	<b>2268</b>	<b>4583</b>	<b>377</b>	<b>123</b>	<b>500</b>

# List of Middle Schools as on 30th September, 2008

## 2. Champhai District

### i) SDEO Champhai

Sl No	Name of School	Address of School		Total Enrolment			No. of Teachers (including WET & HT)		
		Phone No If any	Village	Boys	Girls	Total	Male	Female	Total

### iii) New Middle Schools

1	Aiduzawl M/S		Aiduzawl	18	5	23	3	1	4
2	Arro M/S		Arro	7	7	14	1	3	4
3	Chawngtui 'E' M/S		Chawngtui 'E'	12	7	19	3	1	4
4	Chhungte M/S		Chhungte	15	9	24	1	3	4
5	Genesaret M/S		N.Champhai	12	11	23	1	3	4
6	Hmuncheng M/S		Hmuncheng	9	7	16	3	2	5
7	Keihfangtlang M/S		D.C Complex	32	26	58	2	3	5
8	Khualen M/S		Khualen	12	12	24	2	2	4
9	Pamchung M/S		Pamchung	4	9	13	2	2	4
10	Thekpui M/S		Thekpui	17	19	36	3	1	4
11	Thekte M/S		Thekte	13	11	24	3	1	4
12	Zawngtetui M/S		Zawngtetui	10	7	17	4	1	5
<b>Total of New M/S</b>				<b>161</b>	<b>130</b>	<b>291</b>	<b>28</b>	<b>23</b>	<b>51</b>

### iv) Deficit

1	Holy Cross M/S		Champhai	75	50	125	3	5	8
<b>Total of Deficit</b>				<b>75</b>	<b>60</b>	<b>125</b>	<b>3</b>	<b>5</b>	<b>8</b>

### v) Adhoc Aided

1	K M. M/S		Khuangleng	23	17	40	4	2	6
2	Khuangphah M/S		Khuangphah	23	21	44	4	1	5
3	N Diltlang M/S		N.Diltlang	15	17	32	5		5
4	Zokhawthar M/S		Zokhawthar	47	36	83	2	4	6
<b>Total of Adhoc Aided</b>				<b>108</b>	<b>91</b>	<b>199</b>	<b>15</b>	<b>7</b>	<b>22</b>

### vi) Lump-sum-Aided

1	Adventist School		Champhai	21	23	44	2	4	6
2	B.C. English School		Bungzung	6	9	15	2	1	3
3	Happy Child School		Hnahlan	33	22	55	2	1	3
<b>Total of Lump-sum Aided</b>				<b>60</b>	<b>54</b>	<b>114</b>	<b>6</b>	<b>6</b>	<b>12</b>

### vii) Purely Private

1	B C. Academy		Champhai	47	43	90	3	3	6
2	Bawihluma Memorial		Khawbung	15	17	32	2	1	3
3	Bethany English School		Tlangsam	4	9	13	1	1	2
4	Bethel English School		Rabung	9	6	15	1	1	2
5	Bethel Mission School		Champhai	26	22	48	3	4	7
6	Brighter Academy		Khawzawl	11	7	18	1	2	3
7	Brightway School		Champhai	31	37	68	2	3	5
8	C.I.alsailova English School		Vaphai	12	16	28	2	1	3
9	C.M. Memorial School		Biate	26	14	40	2	4	6

## List of Middle Schools as on 30th September, 2008

### 2. Champhai District

#### i) SDEO Champhai

Sl No	Name of School	Address of School		Total Enrolment			No of Teachers (including WET & HT)		
		Phone No. if any	Village	Boys	Girls	Total	Male	Female	Total
10	C.T. Hnuna Memorial		Santhang	14	8	22	1	1	2
11	Calvary English School		Chalrang	9	3	12	2		2
12	Champhai Hindi School		Champha	4	5	9	2	3	5
13	Ebenezer English School		Vaikhawtlang	2	5	7	1	1	2
14	Grace Foundation School		Khawzawl	12	13	25	2	2	4
15	Hautluang Academy		Zote	5	13	18	1	1	2
16	Hnahlan English Medium		Hnahlan	23	16	39	4		4
17	Holy Angels Shool		Champhai	120	97	217	4	5	9
18	Holy Child		Khawhai	15	9	24	2	1	3
19	Holy Mission School		Champhai	54	46	100	2	4	6
20	Kaithiangi Academy		Champhai	31	24	55	3	3	6
21	King Solomon School		Champhai	28	27	55	5	3	8
22	L.M. English Academy		Hmunhmeltha	7	8	15	1	2	3
23	Learner's English School		Khawzawl	3	4	7	1	1	2
24	Little Rose School		Zotlang	18	8	26	2	1	3
25	Mount Carmal		Ruantlang	17	26	43	2	2	4
26	Omega Academy		Khawbung	5	13	18	4	2	6
27	Orintal Academy		Champhai	17	18	35	2	2	4
28	Papenga Memorial School		Chawngtlai	3	2	5	1		1
29	PCS, Biate North		Biate	12	5	17	2	1	3
30	PCS, Khawhai 'N'		Khawhai	11	9	20	3	1	4
31	PCS, Khuangleng		Khuangleng	4	2	6	1		1
32	PCS, Venglai		Khawzawl	26	23	49	2	2	4
33	PCS, Vengthar		Khawzawl	40	47	87	2	3	5
34	Pine Hill Academy		Champhai	9	12	21	1	3	4
35	Preby. Church School		Sialhawk	13	14	27	2	2	4
36	Preby. Church School		Sesih	15	12	27	3		3
37	Preby Church School		Leisenzo	7	5	12	1	1	2
38	Presby Church Eng. Medium School		Zotlang	37	30	67	4	3	7
39	Presby. Church School		Champhai	31	19	50	1	5	6
40	Reformed English School		Dungtlang	15	5	20	1	2	3
41	S B. English School		Farkawn	17	25	42	1	2	3
42	Sesih English School		Sesih	10	13	23	2		2
43	Springdale Academy		Zotlang	47	40	87	5	3	8
44	St Joseph School		Khawzawl	24	18	42	3	4	7
45	Vanlaia English Academy		Champhai	15	13	28	1	3	6
<b>Total of Purely Private</b>				<b>901</b>	<b>808</b>	<b>1709</b>	<b>96</b>	<b>89</b>	<b>185</b>

Source: Sub-Divisional Education Office, Champhai



# List of Middle Schools as on 30th September, 2008

## 3. Kolasib District

### i) SDEO Kolasib

Sl. No.	Name of School	Address of School		Total Enrolment			No. of Teachers (Including WET & HT)		
		Phone No. if any	Village	Boys	Girls	Total	Male	Female	Total
<b>i) Central Govt.</b>									
1	JNV School		Kolasib	48	29	77	5	2	7
<b>Total of Central Govt.</b>				<b>48</b>	<b>29</b>	<b>77</b>	<b>5</b>	<b>2</b>	<b>7</b>

### ii) State Govt.

1	Bairabi GMS I		Bairabi	39	52	91	6	1	7
2	Bairabi GMS II		Bairabi	16	19	35	6	1	7
3	Bilkhawthir GMS-I	265342	Bilkhawthir	26	5	33	5	1	6
4	Bilkhawthir GMS-II		Bilkhawthir	67	61	128	4	2	6
5	Bilkhawthir GMS-III	265308	Bilkhawthir	18	32	50	4	2	6
6	Buhchangphai GMS	290756	Buhchangphai	15	20	35	5	0	5
7	Bukpui GMS	273279	Bukpui	40	37	77	4	1	5
8	Chawngfianga M/S	221821	Kolasib	32	33	65	3	4	7
9	Chuaia GMS	292607	Hortoki	61	59	120	5	1	6
10	Chuhvel GMS		Chuhvel	23	13	36	4	1	5
11	D.S.Gorkha M/S		Kolasib	14	16	30	2	5	7
12	Diakkawn GMS	220096	Kolasib	43	41	84	3	4	7
13	Diakkawn GMS-II	220558	Kolasib	57	63	120	5	5	10
14	Hortoki GMS	292609	Hortoki	17	21	38	4	1	5
15	Kawnpui GMS-I		Kawnpui	50	39	89	4	2	6
16	Kawnpui GMS-II	266422	Kawnpui	29	33	62	5	1	6
17	Kawnpui GMS-III		Kawnpui	38	41	79	4	4	8
18	Khianga GMS	221872	Kolasib	35	24	59	5	4	9
19	Kolasib GMS	220207	Kolasib	43	31	74	5	5	10
20	Lungmuat GMS		Lungmuat	13	19	32	3	2	5
21	Meidum GMS		Meidum	10	15	25	4	2	6
22	N.Chaitlang GMS	292939	N.Chaitlang	29	16	45	2	2	4
23	N.Chawnpui GMS		N.Chawnpui	13	12	25	5	0	5
24	N.Hlimen GMS		N.Hlimen	32	26	58	5	2	7
25	Nisapui GMS		Nisapui	21	22	43	4	3	7
26	Phainuam GMS		Phainuam	36	29	65	4	1	5
27	Phaisen GMS		Phaisen	10	14	24	5	0	5
28	R.L.Kamlala GMS	267235	Bualpui 'N'	33	29	62	4	3	7
29	R.M. GMS		Saikhawthir	23	18	41	2	1	3
30	Saiphai GMS		Saiphai	27	18	45	5	0	5
31	Saipum GMS		Saipum	50	49	99	4	1	5
32	Selluiai GMS		Kolasib	25	35	60	4	4	8
33	Serkhan GMS	292510	Serkhan	24	14	38	7	1	8
34	Suarhliap GMS		Suarhliap	16	11	27	4	1	5

## List of Middle Schools as on 30th September, 2008

### 3. Kolasib District

#### i) SDEO Kolasib

Sl. No	Name of School	Address of School		Total Enrolment			No. of Teachers (including WET & HT)		
		Phone No. if any	Village	Boys	Girls	Total	Male	Female	Total
35	I.S.I. Luara		Kolasib	36	46	82	5	3	8
36	Thingdawl GMS I	268700	Thingdawl	26	26	52	4	2	6
37	Thingdawl GMS II	268619	Thingdawl	36	27	63	5	0	5
38	Thingthelh GMS		Thingthelh	17	13	30	4	1	5
39	Vairengte GMS-I	261471	Vairengte	43	38	81	4	1	5
40	Vairengte GMS II	261098	Vairengte	39	27	66	3	3	6
41	Vairengte GMS III		Vairengte	44	53	97	4	1	5
42	Venglai GMS	220418	Kolasib	34	46	80	7	2	9
43	Vengthar GMS		Kolasib	37	46	83	4	3	7
44	Zanlawn GMS		Zanlawn	24	32	56	4	2	6
<b>Total of State Govt.</b>				<b>1363</b>	<b>1321</b>	<b>2684</b>	<b>189</b>	<b>86</b>	<b>275</b>

#### iii) New Middle School

1	Bilkhawthlir UPS		Bilkhawthlir	9	4	13	0	1	1
2	Bukvannei UPS		Bukvannei	3	2	5	3	0	3
3	K.P.Chanmary UPS		Kawnpui	57	30	87	2	0	2
4	Kanaan UPS		Kawnpui	2	3	5	2	0	2
5	Khamrang UPS		Khamrang	14	14	28	2	1	3
6	N.Chhimluang UPS		N.Chhimluang	9	7	16	1	1	2
7	N.Thinglian UPS		N.Thinglian		2	2	2	0	2
8	Railhead UPS		Bairabi	4	5	9	2	0	2
9	S.Chhimluang UPS		S.Chhimluang	1	4	5	1	0	1
10	Saihapui 'K' UPS		Saihapui 'K'	13	8	21	2	1	3
11	Saihapui 'V' UPS		Saihapui 'V'	8	7	15	1	0	1
12	Sethawn UPS		Sethawn	10	6	16	0	3	3
13	Shalom UPS		Kolasib	2	1	3	1	0	1
14	State veng UPS		Vairengte	7	9	16	1	2	3
15	Thingthelh UPS		Kolasib	2	1	3	1	1	2
16	Vairengte IOC		Vairengte	11	10	21	2	0	2
17	Zophai UPS		Bairabi	6	4	10	2	0	2
<b>Total of New M/S</b>				<b>158</b>	<b>117</b>	<b>275</b>	<b>25</b>	<b>10</b>	<b>35</b>

#### iv) Deficit

1	St Maria M/S	220419	Kolasib	154	153	307	6	3	9
<b>Total of Deficit</b>				<b>154</b>	<b>153</b>	<b>307</b>	<b>6</b>	<b>3</b>	<b>9</b>

#### v) Adhoc Aided

1	Chawngliani M/S		Kolasib	36	44	80	2	4	6
2	H.I.Comprehensive		Kolasib	22	19	41	1	3	4
3	Ist I.R Bn. M/S		Mualvum	23	21	44	3	2	5
4	Pangbalkawn M/S		Pangbalkawn	14	11	25	4	1	5
5	Presbyterian School		Kolasib	32	17	49	2	3	5
<b>Total of Adhoc Aided</b>				<b>127</b>	<b>112</b>	<b>239</b>	<b>12</b>	<b>13</b>	<b>25</b>

# List of Middle Schools as on 30th September, 2008

## 3. Kolasib District

### i) SDEO Kolasib

Sl No	Name of School	Address of School		Total Enrolment			No. of Teachers (including WET & HT)		
		Phone No. if any	Village	Boys	Girls	Total	Male	Female	Total

### vi) Lump sum Aided

1	Cosmopolitan		Kolasib	35	37	72	2	2	4
2	Presbyterian School		Thingdawl	12	18	30	3		3
<b>Total of Lump sum Aided</b>				<b>47</b>	<b>55</b>	<b>102</b>	<b>5</b>	<b>2</b>	<b>7</b>

### vii) Purely Private

1	Brighter Faith Accademy		Kolasib	20	20	40	2	2	4
2	C M School		Kolasib	34	30	64	2	2	4
3	City Angels School		Bukpui	3	6	9	3	0	3
4	Donbosco		Kolasib	23	34	57	1	4	5
5	Emanuel English		Kolasib	22	19	41	0	4	4
6	Green Hill Kid Care		Bairabi	29	18	47	4	0	4
7	H. F. English		Bairabi	30	21	51	4	0	4
8	Hringthankimi Accademy		Bilkhawthlir	21	11	32	4	0	4
9	Holy Heart Accademy		Kolasib	45	32	77	0	4	4
10	Holy Innocent		Vairengte	13	14	27	3	3	6
11	Hortoki English		Hortoki	10	7	17	1	2	3
12	Immanuel Accademy		Bilkhawthlir	19	19	38	2	1	3
13	Ist I.R.Bn. English		Mualvum	31	34	65	6	0	6
14	Little English		Kawnpui	45	44	89	4	0	4
15	Little Flower School		Vairengte	40	23	63	0	5	5
16	PMS School		Saiphai	6	4	10	2	1	3
17	Presbyterian School		Vairengte	29	23	52	3	1	4
18	Presbyterian School		Kawnpui	23	28	51	2	2	4
19	Presbyterian School		Bilkhawthlir	20	20	40	1	3	4
20	Presbyterian School		Saipum	6	6	12	1	2	3
21	R.M.English		Bairabi	31	14	45	2	2	4
22	St Henry School		Vairengte	50	52	102	3	3	6
23	St Thomas		Kawnpui	39	29	68	3	1	4
24	Susanne Downs		Kolasib	43	26	69	0	4	4
25	Z.D.English		Vairengte	44	39	83	2	3	5
<b>Total of Purely Private</b>				<b>676</b>	<b>573</b>	<b>1249</b>	<b>55</b>	<b>49</b>	<b>104</b>

Source: Sub-Divisional Education Office, Champhai

# List of Middle Schools as on 30th September, 2008

## 4. Lawngtlai District

### i) E.O. Chakma Autonomous District Council (CADC)

Sl No	Name of School	Address of School		Total Enrolment			No. of Teachers (including WET & HT)		
		Phone No if any	Village	Boys	Girls	Total	Male	Female	Total

### 1) Local Body

1	Asubangasora, M/S		Asubangasora	32	14	46	3		3
2	Ajasora, MS		Ajasora-I	51	11	62	10		10
3	Bajeisora, MS		Bajeisora	75	47	122	1		1
4	Baraguisury, M/S		Baraguisury	32	25	57	2	1	3
5	Barapansury Govt. MS		Barapansury I	56	39	95	6		6
6	Billosora, M/S		Billosora	34	29	63	4	1	5
7	Chotaguisury I, MS		Chotaguisury-I	21	3	24	5	1	6
8	Chotapansury, M/S		Chotapansury	28	27	55	5		5
9	Devasora(S)MS		Devasora(s)	26	12	38	2		2
10	Gandhian, MS		Jarolsury	39	29	68	3	1	4
11	Golasury M/S		Golasury	33	20	53	4	1	5
12	IGM, MS		Parva-I	46	44	90	5	0	5
13	Jamersury, MS		Jamersury	37	16	53	3		3
14	Kamalanagar Govt. MS		Kamalanagar-I	84	88	172	3	7	10
15	KM Memorial, MS		K/Nagar III	46	30	76	5	4	9
16	Kukurdulaya, MS		Kukurdulaya	31	15	46	5		5
17	Kurblovasora, MS		Kurbalovasora	48	37	85	5		5
18	Longpuighat, MS		Longpuighat	96	47	143	8		8
19	Mainabapsora-II, M/S		Mainabapsora II	20	22	42	4		4
20	Mainabapsora-I, MS		Mainabapsora I	23	16	39	7		7
21	Modern English, MS		Barapansury I	54	34	88	7		7
22	New-Jaganasury-I MS		Newjaganasury	32	21	53	5		5
23	Newjaganasury-II MS		Newjaganasury	22	14	36	7		7
24	Parva-III, Govt. MS		Parva III	51	37	88	5		5
25	Public School		K/Nagar I	57	39	96	5	2	7
26	Rajmondal-II, M/S		Rajmondal-II	30	17	47	4		4
27	Rengkashya, MS		Rengkashya	24	17	41	4		4
28	Saizawh(W) MS		Saizawh(W)	52	35	87	3	2	5
29	Silsury, M/S		Silsury	42	30	72	4		4
30	Udaltana, MS		Udaltana-I	49	30	79	7	1	8
31	Ugudhasury, MS		Ugudhasury	40	33	73	2		2
32	Vaseitlang-II, M/S		Vaseitlang-II	44	45	89	6		6
<b>Total of Local Body</b>				<b>1355</b>	<b>923</b>	<b>2278</b>	<b>149</b>	<b>21</b>	<b>170</b>

### ii) Purely Private

1	Baptist Boarding School		K/Nagar III	52	24	76	3	3	6
2	Duloram Public School		K/Nagar III	41	33	74	5	2	7
3	New Angel Public School		Kamalanagar-I	71	57	128	5	2	7
4	Nilo Muni Hindi School		K/Nagar I	28	32	60	3	2	5
5	Vijoygiri Academy		Kamalanagar I	58	30	88	3	1	4
<b>Total of Purely Private</b>				<b>250</b>	<b>176</b>	<b>426</b>	<b>19</b>	<b>10</b>	<b>29</b>

Source: Education Office, CADC

## List of Middle Schools as on 30th September, 2008

### 4. Lawngtlai District

#### ii) E O Lai Autonomous District Council (LADC)

Sl No.	Name of School	Address of School		Total Enrolment			No. of Teachers (Including WET & HT)		
		Phone No. if any	Village	Boys	Girls	Total	Male	Female	Total
i) Local Body									
1	AOC M/S		Lawngtlai	16	6	22	9	1	10
2	Archhuang M/S		Archhuang	13	3	16	3	1	4
3	Bazaar M/S		Lawngtlai	32	57	89	4	6	10
4	Bungtlang 'S' M/S		Bungtlang	7	5	12	3	1	4
5	Chamdur P M/S		Chamdur P	8	9	17	2	1	3
6	Chamdur Tlang M/S		Chamdur Tlang	13	11	24	3	2	5
7	Chandmary M/S		Lawngtlai	21	22	43	4	5	9
8	Chawngte P M/S		Chawngte P	19	26	45	5	3	8
9	Chawnhu M/S		Chawnhu	8	8	16	6	1	7
10	Cheural M/S		Cheural	17	20	37	7	1	8
11	Diltlang M/S		Diltlang	33	28	61	6	1	7
12	Electric M/S		Lawngtlai	20	22	42	8	6	14
13	Govt Sangau M/S		Sangau	34	37	71	5	0	5
14	Govt. Bualpui M/S		Bualpui	20	24	44	6	6	12
15	Hmawngbu M/S		Hmawngbu	25	13	38	4	0	4
16	Hmunlai M/S		Hmunlai	13	10	23	4	3	7
17	Holy Land M/S Thaltlang		Thaltlang	10	15	25	5	0	5
18	IGM M/S Sangau		Sangau	14	21	35	6	1	7
19	Kawichaw M/S		Kawichaw	5	3	8	5	3	8
20	Lungpher M/S I		Lungpher	7	14	21	6	0	6
21	Lungpher M/S II		Lungpher	15	12	27	7	2	9
22	Lungtian M/S		Lungtian	21	25	46	4	2	6
23	Lungzarhtum M/S		Lungzarhtum	19	7	26	6	2	8
24	M Kawnpui M/S		M Kawnpui	21	11	32	5	0	5
25	Mampui M/S		Mampui	30	22	52	6	2	8
26	Model English School		Lawngtlai	36	23	59	4	7	11
27	Ngengpuikai M/S		Ngengpuikai	18	11	29	5	1	6
28	Ngengpuitlang M/S		Ngengpuitlang	15	17	32	3	0	3
29	Ngunlinga Memorial M/S, Bualpui NG		Bualpui NG	16	12	28	6	3	9
30	Palthar M/S		Palthar	11	18	29	5	3	8
31	Pangkhoa M/S		Pangkhoa	17	23	40	6	2	8
32	Public M/S Lungtian		Lungtian	12	16	28	4	4	8
33	R Vanhne M/S		R Vanhne	23	23	46	4	0	4
34	Rawbuk M/S		Rawbuk	15	21	36	7	1	8
35	Rosebud M/S		Lawngtlai	16	16	32	6	5	11
36	Rulkual M/S		Rulkual	8	7	15	7	0	7
37	Saikah M/S		Saikah	12	17	29	6	1	7

## List of Middle Schools as on 30th September, 2008

### 4. Lawngtlai District

#### ii) E.O. Lai Autonomous District Council (LADC)

SI No	Name of School	Address of School		Total Enrolment			No of Teachers (including WET & HT)		
		Phone No. if any	Village	Boys	Girls	Total	Male	Female	Total
38	Siachangkawn M/S		Siachangkawn	15	15	30	5	1	6
39	Sihtlangpui M/S		Sihtlangpui	13	17	30	6	2	8
40	Southern Standard M/S		Lawngtlai	22	23	45	9	4	13
41	Sumsilui M/S		Sumsilui	19	5	24	5	0	5
42	Thingkah M/S		Thingkah	16	22	38	8	1	9
43	Tialdawngilung M/S		Tialdawngilung	12	10	22	6	0	6
44	Tuithumhnar M/S		Tuithumhnar	21	12	33	6	2	8
45	Vartekkai M/S		Vartekkai	5	5	10	4	1	5
46	Vathuampui M/S		Vathuapui	28	15	43	2	1	3
47	Vawmbuk M/S		Vawmbuk	10	10	20	7	0	7
48	Vawmbuk M/S-II		Vawmbuk	16	13	29	3	1	4
<b>Total of Local Body</b>				<b>817</b>	<b>782</b>	<b>1599</b>	<b>253</b>	<b>90</b>	<b>343</b>

#### ii) New Middle Schools

1	Bawngkawn Upgraded UPS		Bawngkawn	11	9	20	2	1	3
2	Bolisora UPS		Bolisora	13	15	28	2	1	3
3	Chawngtelui UPS		Chawngtelui	30	20	50	1	2	3
4	Chawntlangpui UPS		Chawntlangpui	25	20	45	3	0	3
5	Chikhurlui UPS		Chikhurlui	10	7	17	3	0	3
6	Damlui UPS		Damlui	11	11	22	1	2	3
7	Fangfarlui Upgraded UPS		Fangfarlui	9	6	15	2	1	3
8	Hmawngbuchhua Upgraded UPS		Hmawngbuchhua	15	12	27	2	1	3
9	Hmunnuam UPS		Hmunnuam	25	26	51	2	1	3
10	Hruitezawl Upgraded UPS		Hruitezawl	15	12	27	2	1	3
11	Jognasury UPS		Jognasury	15	19	34	1	2	3
12	Kakichhua Upgraded UPS		Kokichhua	14	14	28	1	2	3
13	Kawrthindeng UPS		Kawrthindeng	15	17	32	3	0	3
14	Laitlang Upgraded UPS		Laitlang	18	10	28	2	1	3
15	Lunghauka UPS		Lunghauka	8	10	18	1	2	3
16	Mautlang UPS		Mautlang	6	8	14	3	0	3
17	Mualbu 'I' UPS		Mualbu 'I'	13	12	25	2	1	3
18	Ngunlingkhua Upgraded UPS		Ngunlingkhua	8	13	21	1	2	3
19	Pandawnglui UPS		Pandawnglui	19	15	34	2	1	3
20	R Vanhne UPS		R Vanhne	26	31	57	3	0	3
21	Rawlbuk Upgraded UPS		Rawlbuk	13	9	22	1	2	3
22	Saibawh UPS		Saibawh	12	11	23	2	1	3
23	Saikhawthlir Upgraded UPS		Saikhawthlir	10	8	18	2	1	3

## List of Middle Schools as on 30th September, 2008

### 4. Lawngtlai District

#### ii) E.O. Lai Autonomous District Council (LADC)

Sl No	Name of School	Address of School		Total Enrolment			No. of Teachers (including WEI & HT)		
		Phone No. if any	Village	Boys	Girls	Total	Male	Female	Total
24	Saizawh UPS		Saizawh	17	13	30	3	0	3
25	Sakeilui - II UPS		Sakeilui	11	17	28	2	1	3
26	Sakeilui UPS		Sakeilui	14	9	23	1	2	3
27	Sedailui Upgraded UPS		Sedailui	7	8	15	3	0	3
28	Sekulh kai Upgraded UPS		Sekulh kai	7	6	13	3	0	3
29	Sentetlang UPS		Sentetlang	15	10	23	2	1	3
30	Tuichawngtlang UPS		Tuichawngtlang	15	9	24	1	2	3
31	Tuidangtlang Upgraded UPS		Tuidangtlang	7	11	18	2	1	3
32	Tuikhurlui UPS		Tuikhurlui	27	20	47	2	1	3
33	Tuisentlang UPS		Tuisentlang	17	11	28	1	2	3
34	Vartek UPS		Vartek	11	12	23	2	1	3
35	Vartek kai UPS ©		Vartek kai	18	14	32	3	0	3
36	Vaseikai UPS		Vaseikai	10	8	18	3	0	3
<b>Total of New MS</b>				<b>515</b>	<b>463</b>	<b>978</b>	<b>72</b>	<b>36</b>	<b>108</b>

#### iii) Purely Private

1	Brighter English Academy		Lungtian	17	16	33	4	4	8
2	DES		Lawngtlai	65	35	100	8	8	16
3	Diltlang M/S		Diltlang	15	12	27	5	2	7
4	Don Bosco		Bualpui	10	10	20	5	6	11
5	Don Bosco		Lawngtlai	88	79	167	8	12	20
6	Don Bosco		Sangau	25	13	38	6	4	10
7	Mt. Junior English School		Lawngtlai	51	45	96	9	9	18
8	Mt Gerizim Academy		Lawngtlai	35	36	71	7	4	11
9	Nguminsangi English School		Lawngtlai	68	59	127	9	8	17
10	Providence English School		Lawngtlai	32	24	56	7	4	11
11	Z.M.S		Lawngtlai	23	23	46	5	3	8
<b>Total of Purely Private</b>				<b>429</b>	<b>352</b>	<b>781</b>	<b>73</b>	<b>64</b>	<b>137</b>

Source: Education Office, LADC

# List of Middle Schools as on 30th September, 2008

## 5. Lunglei District

### i) SDEO Lunglei East

Sl. No	Name of School	Address of School		Total Enrolment			No. of Teachers (including WET & HT)		
		Phone No if any	Village	Boys	Girls	Total	Male	Female	Total

### i) Central Govt.

1	Kendrya Vidyalaya		Ramthar	23	12	35	5	1	6
<b>Total of Central Govt.</b>				<b>23</b>	<b>12</b>	<b>35</b>	<b>5</b>	<b>1</b>	<b>6</b>

### ii) State Govt.

1	2nd Bn MAP M/S		Luangmual	36	36	72	4	3	7
2	Bethlehem M/S		Electric veng	27	27	54	5	4	9
3	Bualpui 'H' M/S		Bualpui 'H'	21	30	51	3	1	4
4	Bualpui 'V' M/S		Bualpui 'V'	22	20	42	3	1	4
5	Bualte M/S		Bualte	12	17	29	4	1	5
6	Chanmari PK M/S		Chanmari	39	41	80	5	5	10
7	Chawngtui M/S		Chawngtui 'S'	27	23	50	5		5
8	Cherhlun M/S		Cherhlun	28	31	59	3	3	6
9	Cherhlun Zoramthar M/S		Cherhlun	34	38	72	3	4	7
10	Chhipphir M/S		Chhipphir	18	18	36	7	2	9
11	Darzo M/S		Darzo	47	54	101	5	2	7
12	Electric veng M/S		Electric veng	23	12	35	6	5	11
13	Gospel Centenary M/S		Chhipphir	22	14	36	5	1	6
14	Haulawng M/S		Haulawng	25	28	53	7	2	9
15	Haulawng Zokhawsang M/S		Haulawng	36	20	56	5	3	8
16	Hnahthial Indlara M/S		Hnahthial	30	24	54	3	3	6
17	Hnahthial M/S		Hnahthial	84	82	166	8	4	12
18	Hnahthial Model M/S		Hnahthial	71	54	125	9	4	13
19	Hrangchalkawn M/S		Hrangchalkawn	6	6	12	8		8
20	JNM M/S		Electric veng	30	47	77	7	3	10
21	Kanghmun M/S		Kanghmun	24	17	41	6		6
22	Khawhri Liantawna M/S		Khawhr.	11	14	25	5		5
23	Khawmawi M/S		Khawmawi	30	18	48	2		2
24	ICM M/S		Farm veng	11	13	24	6	4	10
25	Leite M/S		Leite	12	14	26	5	1	6
26	Lunglawn M/S		Lunglawn	24	34	58	8	4	12
27	Mt. Hermon M/S		Ramthar	67	83	150	5	3	8
28	Sethlun M/S		Sethlun	17	18	35	5	2	7
29	Theiriad DM M/S		Theiriad	4	15	19	7	1	8
30	Theiriad M/S		Theiriad	15	19	34	6	2	8
31	Zobawk M/S - I		Zobawk	35	35	70	9	1	10
32	Zobawk M/S - II		Zobawk	25	21	46	7	1	8
33	Mualcheng 'S' M/S		Mualcheng 'S'	46	18	64	5		5
34	Muallianpui M/S		Muallianpui	49	54	103	6		6
35	Mualthuan 'N' M/S		Mualthuan 'N'	18	13	31	5	1	6



# List of Middle Schools as on 30th September, 2008

## 5. Lunglei District

### i) SDEO Lunglei East

Sl. No	Name of School	Address of School		Total Enrolment			No of Teachers (including WET & HT)		
		Phone No if any	Village	Boys	Girls	Total	Male	Female	Total
36	Mualthuan 'S' M/S		Mualthuan 'S'	14	12	26	3		3
37	New Ngharchhip M/S		New Ngharchhip	20	17	37	5		5
38	Pangzawl M/S - I		Pangzawl	35	35	70	4	2	6
39	Pangzawl M/S - II		Pangzawl	36	31	67	9		9
40	Phaileng 'S' M/S		Phaileng 'S'	4	7	11	2	3	5
41	Ralvawng M/S		Ralvawng	16	8	24	4	1	5
42	Ramlaitui M/S		Ralvawng	19	27	46	5	2	7
43	Rawpui M/S		Rawpui	21	24	45	7		7
44	Rotlang 'E' M/S		Rotlang 'E'	22	13	35	5	1	6
45	S Vanlaiphai M/S		S Vanlaiphai	33	34	67	5		5
46	S Vanlaiphai RK M/S		S Vanlaiphai	19	30	49	6	1	7
47	Sangduna M/S		Mamte	25	8	33	6	2	8
48	Sekhum M/S		Sekhum	7	5	12	5	1	6
49	Tarpho M/S		Tarpho	6	9	15	4	1	5
50	Tawipui N - I M/S		Tawipui N I	15	15	30	3	1	4
51	Tawipui N - II M/S		Tawipui N II	22	20	42	6	1	7
52	Tawipui 'S' M/S		Tawipui 'S'	24	16	40	6		6
53	Thaizawl M/S		Thaizawl	15	20	35	4	2	6
54	Thiltlang M/S		Thiltlang	37	44	81	5	3	8
55	Thingfal M/S		Thingfal	31	27	58	4	2	6
56	Thingsai M/S		Thingsai	38	50	88	6	1	7
57	Thingsai Saikuti M/S		Thingsai	41	25	66	5	1	6
58	Thualthu M/S		Thualthu	11	12	23	4	1	5
59	Tuipui 'D' M/S		Tuipui 'D'	24	23	47	6	1	7
60	Zote 'S' M/S		Zote 'S'	23	22	45	6		6
61	Zotuitlang M/S		Zotuitlang	11	17	28	3	1	4
<b>Total of State Govt.</b>				<b>1595</b>	<b>1559</b>	<b>3154</b>	<b>320</b>	<b>99</b>	<b>419</b>

### iii) New Middle Schools

1	Aithur M/S		Aithur	7	3	10	1	1	2
2	Chengpui M/S		Chengpui	3	4	7		2	2
3	Denlung M/S		Denlung	2	2	4	2	2	4
4	Hlumte M/S		Hlumte	7	8	15	2		2
5	Hmuntlang M/S		Hmuntlang	4	8	12	3		3
6	Ralvawng Vengchung M/S		Ralvawng Vengchung	1	4	5	2		2
7	Sairep M/S		Sairep	7	12	19	3		3
8	Thiengang M/S		Thiengang	9	6	15	1	2	3
<b>Total of New M/S</b>				<b>40</b>	<b>47</b>	<b>87</b>	<b>14</b>	<b>7</b>	<b>21</b>

# List of Middle Schools as on 30th September, 2008

## 5. Lunglei District

### i) SDEO Lunglei East

Sl. No.	Name of School	Address of School		Total Enrolment			No. of Teachers (including WET & HT)		
		Phone No. if any	Village	Boys	Girls	Total	Male	Female	Total

### iv) Adhoc Aided

1	C Hmingliani Mem. M/S		Mualthuam 'N'	17	16	33	4	2	6
2	Dawn M/S		Dawn	11	8	19	4	3	7
3	LRD M/S		Haulawng	57	39	96	4	1	5
4	Lungleng 'S' M/S		Lungleng 'S'	4	9	13	1	2	3
5	Lungmawi M/S		Lungmawi	9	11	20	3	3	6
6	Lungpuitlang M/S		Lungpuitlang	11	10	21	5	1	6
7	Lungpuizawl M/S		Lungpuizawl	22	26	48	4	2	6
8	Mausen M/S		Mausen	8	10	18	6		6
9	Millenium M/S		Pangzawl	20	25	45	3	2	5
10	Ngharchhip Eastern M/S		Ngharchhip	25	18	43	4	3	7
11	Public English M/S		Zobawk	50	55	105	5	1	6
12	Rose Bud M/S		Chhipphir	25	23	48	4	1	5
13	Salem M/S		Salem	28	26	54	3	3	6
14	Southern Flower M/S		Chanmari	47	48	95	4	2	6
<b>Total of Adhoc Aided</b>				<b>334</b>	<b>324</b>	<b>658</b>	<b>54</b>	<b>26</b>	<b>80</b>

### v) Lump-sum Aided

1	2nd Bn. M.A.P. Eng. School		Luangmual	11	9	20	2	2	4
2	Bawitlung Eng School		Thingsai	7	5	12	2	1	3
3	C.E.C. English School		Chanmari	21	10	31	2	2	4
4	Eldo English School		Electric veng	21	12	33	3	3	6
5	Gospel Centenary School		Cherhlun	11	11	22	1	2	3
6	Presby. Eng. School		Farn veng	12	10	22	2	3	5
7	S Vanlaiphai Eng. School		S Vanlaiphai	11	9	20	2	1	3
8	Saphranga Mem. Eng. School		Ramthar	21	5	26	5	1	6
9	Zote 'S' Centenary School		Zote 'S'	23	12	35	1		1
<b>Total of Lump-sum Aided</b>				<b>138</b>	<b>83</b>	<b>221</b>	<b>20</b>	<b>15</b>	<b>35</b>

## List of Middle Schools as on 30th September, 2008

### 5. Lunglei District

#### i) SDEO Lunglei East

Sl. No	Name of School	Address of School		Total Enrolment			No. of Teachers (Including WET & HT)		
		Phone No. If any	Village	Boys	Girls	Total	Male	Female	Total

#### vi) Purely Private

1	41st A R Eng. School		Lunglawn	6	4	10	2	1	3
2	Baptist English School		Thingfal	10	8	18	1	3	4
3	Brighter Academy Eng. School		Lunglawn	25	29	54	2	3	5
4	Brilliant Eng. School		Chanmari	4	6	10	1	1	2
5	Chhinmlang Academy Eng. School		Chanmari	17	20	37	3	1	4
6	D & D English School		Salem	16	14	30	2	1	3
7	D E English School		Zobawk	35	22	57	3	1	4
8	D M English School		Ramthar	12	11	23	2		2
9	Edenthar School of Life		Electric veng	11	11	22	2	3	5
10	Eurudite Academy Eng. School		Mualthuan 'N'	11	11	22	3	2	5
11	FLKM English School		Farm veng	31	29	60	3	1	4
12	K Siamawia Mem. School		Lunglawn	0	0	0	2	2	4
13	Kids Care		Chanmari	16	14	30	1	2	3
14	Lawitlang Eng. School		Ramthar	20	19	39	3	2	5
15	Little Angel Home		Ramthar	17	20	37	1	2	3
16	Mantawri Mem. Eng. School		Hnahthial	34	31	65	2	3	5
17	Millenium Eng. School		Pangzawl	19	23	42	2	1	3
18	Millenium R.L. School		Luang nual	16	14	30	3	1	4
19	Mt. Olive English School		Theiriati	18	12	30	2	2	4
20	Nazareth English School		Luangmual	23	12	35	2	2	4
21	Nuchhungi English School		Hnahthial	21	16	37	2	2	4
22	R.L School of Thought		Sethlun	13	12	25	3	1	4
23	R Sangzuali Mem. Eng. School		Electric veng	2	2	4	1	3	4
24	Rawpui Eng. School		Rawpui	14	16	30	1		1
25	Rothuani Mem. Eng. School		Tawipui 'S'	11	9	20	1	2	3
26	Sacred Heart School		Tawipui 'N' - I	6	9	15	2		2
27	Saheda Eng. School		Mualthuan 'N'	7	3	10	2	1	3
28	Sam Da Ben Eng. School		Chanmari	9	11	20	2	1	3
29	Silver Mt. Eng. School		Ramthar	35	27	62	3	2	5
30	Southern Flower P/S		Chanmari	23	12	35	2	2	4
31	St. Stephen Eng. School		Hnahthial	32	28	60	3	1	4
32	Te a Mem. Eng. School		Chanmari	23	12	35	2	1	3
33	Thingfal Eng. School		Thingfal	9	6	15	1	1	2
34	Zakhuma Eng. School		Theiriati	28	32	60	2	2	4
35	Zopui Eng. School		Hrangchawkawn	11	11	22	2	1	3
36	Zopui Mult. Aca School		Zobawk	16	14	30	3	2	5
<b>Total of Purely Private</b>				<b>596</b>	<b>530</b>	<b>1126</b>	<b>74</b>	<b>56</b>	<b>130</b>

Source: Sub-Divisional Education Office, Lunglei East

# List of Middle Schools as on 30th September, 2008

## 5. Lunglei District

### ii) SDEO Lunglei West

Sl No	Name of School	Address of School		Total Enrolment			No. of Teachers (including WEI/HT)		
		Phone No. if any	Village	Boys	Girls	Total	Male	Fe-male	Total
<b>i) Central Govt.</b>									
1	Eklavia Model Residential School		Pukpui	45	45	90	4	3	7
<b>Total of Central Govt.</b>				<b>45</b>	<b>45</b>	<b>90</b>	<b>4</b>	<b>3</b>	<b>7</b>

### ii) State Govt.

1	Bazar M/S		Bazar	20	21	41	8	4	12
2	Buarpui M/S	2568122	Buarpui	28	15	43	5	2	7
3	Bunghmun M/S	2565034	Bunghmun	38	30	68	5	2	7
4	Changpui M/S		Changpui	14	16	30	3	1	4
5	Chawilung M/S		Chawilung	12	5	17	3	1	4
6	Chawngte M/S		Chawngte	22	26	48	5	1	6
7	Chithar M/S		Chithar	16	13	29	3	1	4
8	College Veng M/S		College Veng	23	22	45	6	1	7
9	Darngawn 'W' M/S		Darngawn	15	16	31	4		4
10	Dengsur M/S		Dengsur	11	13	24	5		5
11	Diblibagh M/S		Diblibagh	49	6	55	4	1	5
12	DIET M/S		Serkawn	13	10	23	7	3	10
13	Dinthar M/S Putlungasih		Putlungasih	14	4	18	2	1	3
14	H K Chakma M/S Kalapani		Kalapani	14	12	26	5		5
15	Hauruang M/S		Hauruang	24	23	47	6	2	8
16	Kawnpui 'W' M/S		Kawnpui	3	10	13	3	1	4
17	Laisawral M/S		Laisawral	21	12	33	3	1	4
18	Lungchem M/S		Lungchem	9	12	21	3	1	4
19	Lungrang M/S		Lungrang	45	25	70	6	0	6
20	Lungsen M/S-I		Lungser	32	33	65	3	3	6
21	Lungsen M/S II		Lungser	27	30	57	6	1	7
22	Nunsury M/S		Nunsury	40	12	52	5	1	6
23	Phairuankai M/S		Phairuankai	29	17	46	3	2	5
24	Pukpui M/S I		Pukpui	20	20	40	9	1	10
25	Pukpui M/S II		Pukpui	11	15	26	7	2	9
26	Rahsiveng M/S I	2322906	Rahsiveng	12	15	27	9	2	11
27	Rahsiveng M/S II		Rahsiveng	50	57	107	7	1	8
28	Rangle M/S		Rangle	29	18	47	3	1	4
29	Rualalung M/S		Rualalung	12	9	21	4	2	6
30	Sazaikawn M/S		Sazaikawn	14	13	27	7	1	8
31	Serkawn M/S		Serkawn	18	22	40	9	2	11
32	Serte Gov t M/S		Serte	14	10	24	4	1	5
33	Sertlangpui Gov t M/S		Sertlangpui	17	14	31	6		6

# List of Middle Schools as on 30th September, 2008

## 5. Lunglei District

### ii) SDEO Lunglei West

Sl No	Name of School	Address of School		Total Enrolment			No. of Teachers (including WET/HT)		
		Phone No. If any	Village	Boys	Girls	Total	Male	Female	Total
34	Standard Buarpui M/S		Buarpui	24	12	36	4	3	7
35	Standard M/S Bazar		Bazar	19	19	38	7	2	9
36	SVP M/S Tlabung		Tlabung	30	72	102	5	2	7
37	Tablabagh M/S		Tablabagh	63	40	103	6		6
38	Thenhlum M/S		Thenhlum	36	26	62	4	1	5
39	Thuampui M/S		Thuampui	6	10	16	7		7
40	Tipperaghat M/S Comp		Tipperaghat	54	48	102	1	2	6
41	Tlabung M/S		Tlabung	30	28	58	6	2	8
42	Tuichawng M/S		Tuichawng	87	14	101	6	1	7
43	Vaisam M/S		Vaisam	22	11	33	3	1	4
44	Vanhne M/S		Vanhne	21	21	42	8	1	9
45	Venghlun M/S		Venghlun	33	16	49	5	7	12
46	Venglai M/S	2324884	Venglai	23	24	47	5	8	13
47	Zodin M/S Tlabung		Tlabung	54	49	103	5	1	6
48	Zohnuai M/S		Zohnuai	15	11	26	5	5	10
49	Zotlang M/S		Zotlang	34	28	62	5	5	10
<b>Total of State Govt.</b>				<b>1267</b>	<b>1005</b>	<b>2272</b>	<b>253</b>	<b>84</b>	<b>337</b>

### iv) New Middle Schools

1	Belthei M/S		Belthei	10	9	19	4		4
2	Boliaveng M/S		Bolia	9	8	17	3		3
3	Buknuam M/S		Buknuam	15	9	24	1	1	2
4	Chhumkhum M/S		Chhumkhum	6	4	10	1	2	3
5	Kawlhawk M/S		Kawlhawk	4	4	8		1	1
6	New Khawlek M/S		N.Khawlek	1	5	6	1		1
7	Puankhai M/S		Puankhai	24	2	26	2		2
8	Samuksury (AIE)		Samuksury	17	3	20	1		1
9	South Khawlek M/S		S.Khawlek	8	2	10		2	2
10	Zawlpui M/S M/S		Zawlpui	10	9	19	2		2
<b>Total of New M/S</b>				<b>104</b>	<b>55</b>	<b>159</b>	<b>15</b>	<b>6</b>	<b>21</b>

### v) DEFICIT

1	Sacred Heart M/S	2324124	Venglai	219	188	407	5	2	7
<b>Total of Deficit</b>				<b>219</b>	<b>188</b>	<b>407</b>	<b>5</b>	<b>2</b>	<b>7</b>

## List of Middle Schools as on 30th September, 2008

### 5. Lunglei District

#### ii) SDEO Lunglei West

Sl No	Name of School	Address of School		Total Enrolment			No of Teachers (including WET/HT)		
		Phone No if any	Village	Boys	Girls	Total	Male	Female	Total

#### vi) Adhoc Aided

1	Adventist M/S		Bazar	40	40	80	4	3	7
2	Bungtlang 'W' M/S		Bungtlang	10	5	15	3	2	5
3	Carey Eng School		Zotlang	20	34	54	2	4	6
4	Dampui M/S		Dampui	10	10	20	4	1	5
5	Gospel Centenary M/S		Rahsiveng	12	11	23	3	3	6
6	Khojroysury M/S		Khojroysury	63	19	82	5	1	6
7	Lungdai M/S		Lungdai 'S'	11	4	15	6	0	6
8	Runtung M/S		Runtung	13	12	25	4	1	5
9	Sesawm M/S		Sesawm	12	21	33	5		5
10	Silkur M/S		Silkur	25	16	41	5		5
11	Thangte M/S		Thangte	8	8	16	4	1	5
<b>Total of Adhoc Aided</b>				<b>224</b>	<b>180</b>	<b>404</b>	<b>45</b>	<b>16</b>	<b>61</b>

#### vii) Lump-sum Aided

1	Buarpui Eng School		Buarpui	3	5	8	2	3	5
2	GLEs Lungsen		Lungsen	9	8	17	2	1	3
3	Graceland M/S		Venglai	17	19	36	3	3	6
4	Jehova Nissi M/S		Pukpui	13	8	21	2	3	5
5	Meadow Brook Bazar		Bazar	11	13	24	2	3	5
6	Tuisenchhuah M/S		Tuisen	9	6	15	1	1	2
<b>Total of Lump-sum -Aided</b>				<b>62</b>	<b>59</b>	<b>121</b>	<b>12</b>	<b>14</b>	<b>26</b>

#### viii) Purely Private

1	Baptist Comp. M/S Tuichawng		Tuichawng	13	3	16	1	5	6
2	CMS M/S Zohnuai		Zohnuai	20	11	31	5	4	9
3	Holy Faith		Venglai	82	71	153	2	5	7
4	Learner Foundation		Venglai	26	20	46	3	2	5
5	I ZM Eng School		Tlabung	30	15	45	5	2	7
6	Merino Eng School		Tlabung	11	5	16	3	3	6
7	Pullungasih SHM M/S		Pullungasih	14	4	18	2	1	3
8	R.Zakhuma Memorial School		Venglai	23	30	53	5	3	8
9	Serkawn Baptist (B.H.S.S)		Serkawn	67	65	132	4	4	8
10	Synod Home Mission Tlabung		Tlabung	22	15	37	3	3	6
11	Synod Home Mission Zehfet		Zehfet	26	14	44	2	5	7
12	Synod M/S Zawlpui		Zawlpui	23	15	38	4	1	5
13	Tender Care		Venglai	25	21	46	3	2	5
<b>Total of Purely Private</b>				<b>376</b>	<b>289</b>	<b>665</b>	<b>42</b>	<b>40</b>	<b>82</b>

Source: Sub-Divisional Education Office, Lunglei East

## List of Middle Schools as on 30th September, 2008

### 6. Mamit District

#### i) SDEO Mamit

Sl No	Name of School	Address of School		Total Enrollment			No. of Teachers (Including WET&HT)		
		Phone No if any	Village	Boys	Girls	Total	Male	Female	Total
<b>i) State Govt.</b>									
1	Bawrai M/S		Bawrai	18	28	46	4	1	5
2	Bunghmun M/S		Bunghmun	20	15	35	5	1	6
3	Bunghuam M/S		Bunghuam	15	15	30	5	2	7
4	Damparengpui M/S		Damparengpui	30	26	56	5	1	6
5	Dampui M/S		Dampui	20	15	35	5	3	8
6	Darlak M/S		Darlak	27	16	43	6	2	8
7	Hmunpui M/S		Hmunpui	19	15	34	2	2	4
8	Hriphaw M/S		Hriphaw	17	17	34	4	2	6
9	Kanhmun M/S		Kanhmun	37	25	62	6	1	7
10	Kawrtethawveng M/S I		Kawrtethawveng	61	52	113	4	1	5
11	Kawrtethawveng M/S II		Kawrtethawveng	41	32	73	8	2	10
12	Kawrthah M/S I		Kawrthah	29	42	71	6	2	8
13	Kawrthah M/S-II		Kawrthah	30	30	60	4	2	6
14	Khawhnai M/S		Khawhnai	8	5	13	4		4
15	Lallen M/S		Lallen	12	22	34	5		5
16	Lengte M/S		Lengte	15	10	25	4	2	6
17	Mamit M/S-I		Mamit	34	29	63	8	2	10
18	Mamit M/S-III		Mamit	38	17	55	3	4	7
19	Mamit M/S-IV (Agape)		Mamit	4	9	13	7	1	8
20	Mamit M/S-II		Mamit	32	32	64	7	2	9
21	N.M.Marpara M/S		N.M.Marpara	58	20	78	3	1	4
22	Parvatui M/S		Parvatui	21	12	33	3	1	4
23	Phuldungsei M/S		Phuldungsei	15	13	28	2	1	3
24	Pukzing M/S		Pukzing	49	32	81	3	1	4
25	Rawpuichhip M/S		Rawpuichhip	27	35	62	6	1	7
26	Rengdil M/S-I		Rengdil	27	23	50	4	1	5
27	Rengdil M/SII		Rengdil	30	24	54	4	1	5
28	Saithah M/S		Saithah	16	11	27	3	3	6
29	Silsury M/S		Silsury	52	8	60	4	0	4
30	T.M.Chippui M/S		T.M.Chippui	34	22	56	4	2	6
31	T.M.Serhmun M/S		T.M.Serhmun	23	22	45	3	1	4
32	Thinghlon M/S		Thinghlon	20	23	43	5	1	6
33	Tuahzawi M/S		Tuahzawi	13	21	34	4	2	6
34	Tuidam M/S		Tuidam	36	46	82	4	3	7
35	Tuipubari M/S		Tuipubari -II	32	18	50	5	1	6
36	W.Phaileng M/S-I		W.Phaileng	50	36	86	7	1	8
37	W.Phaileng M/S-II		W.Phaileng	62	44	106	5	3	8
38	Zamuang M/S		Zamuang	22	20	42	5	0	5
39	Zawnuam M/S-I		Zawnuam	54	43	97	12		12
40	Zawnuam M/S-II		Zawnuam	30	22	52	4	3	7
41	Zawlpui M/S		Zawlpui	12	6	18	5	1	6
<b>Total of State Govt.</b>				<b>1190</b>	<b>953</b>	<b>2143</b>	<b>197</b>	<b>61</b>	<b>268</b>

## List of Middle Schools as on 30th September, 2008

### 6. Mamit District

#### i) SDEO Mamit

Sl No	Name of School	Address of School		Total Enrollment			No. of Teachers (Including WET&HT)		
		Phone No. if any	Village	Boys	Girls	Total	Male	Female	Total

#### ii) Adhoc Aided

1	Dapchhuah M/S		Dapchhuah	28	18	46	2	4	6
2	L.M.Phuldungsei M/S		Phuldungsei	27	20	47	4	2	6
3	Zawnuam Baptist English School		Zawnuam	22	16	38	5	1	6
4	Zawnuam Public School		Zawnuam	21	21	42	1	5	6
<b>Total of Adhoc Aided</b>				<b>98</b>	<b>75</b>	<b>173</b>	<b>12</b>	<b>12</b>	<b>24</b>

#### iii) Lump-sum -Aided

1	Hally day English School		Kawrthah	23	37	60	5	4	9
<b>Total of Lump-sum - Aided</b>				<b>23</b>	<b>37</b>	<b>60</b>	<b>5</b>	<b>4</b>	<b>9</b>

Source: Sub-Divisional Education Office, Mamit



## List of Middle Schools as on 30th September, 2008

### 7. Saiha District

#### i) EO Mara Autonomous District Council (MADC)

Sl No	Name of School	Address of School		Total Enrolment			No of Teachers (Including WET & HT)		
		Phone No if any	Village	Boys	Girls	Total	Male	Female	Total

#### i) Central Govt.

1	JNV School		College vaih II	33	29	62	4	1	5
<b>Total of State Govt.</b>				<b>33</b>	<b>29</b>	<b>62</b>	<b>4</b>	<b>1</b>	<b>5</b>

#### ii) State Govt.

1	GUSS M/S Section		N Saiha 'E'	24	32	56	3	4	7
<b>Total of State Govt.</b>				<b>24</b>	<b>32</b>	<b>56</b>	<b>3</b>	<b>4</b>	<b>7</b>

#### iii) Local Body

1	Amobyu 'B' M/S		Amobyu 'B'	27	25	52	6	1	7
2	Amotlah M/S		Amotlah	11	12	23	3	1	4
3	Chakhei M/S		Chakhei	21	19	40	5	0	5
4	Chhaolo M/S		Chhaolo	31	23	54	8	0	8
5	Meisavaih M/S		Meisavaih	41	42	83	9	2	11
6	New Colony M/S		New Colony I	33	32	65	7	4	11
7	Noatlah M/S		Noatlah I	32	22	54	7	1	8
8	Phur M/S		Phura	31	33	64	5	1	6
9	Saikao M/S		Saikao	21	20	41	8	1	9
10	Siata M/S		Siata	22	21	43	6	1	7
11	Tipa 'B' M/S		Tipa 'B'	27	21	48	6	1	7
12	Tipa 'V' M/S		Tipa 'V'	30	24	54	7	2	9
13	Tisopi M/S		Tisopi	19	21	40	8	0	8
14	Tokolo M/S		Tokolo	21	20	41	5	1	6
15	Zyhno M/S		Zyhno	26	27	53	6	1	7
<b>Total of Local Body</b>				<b>393</b>	<b>362</b>	<b>755</b>	<b>96</b>	<b>17</b>	<b>113</b>

#### iv) New Middle Schools

1	Amobyu 'Ch' M/S		Amobyu 'Ch'	2	2	4	1		1
2	Chakheitlah UPS		Chakheitlah	18	15	33	6	1	7
3	Lodaw UPS		Lodaw	5	2	7	2		2
4	Lomasu UPS		Lomasu	11	9	20	2		2
5	Lope UPS		Lope	1	2	3	1		1
6	Lorrain Vill		Lorrain Vill	1	2	3	1		1
7	Lotoh UPS		Lotoh	18	18	36	6		6
8	Maisa UPS		Maisa	8	12	20	1	1	2

## List of Middle Schools as on 30th September, 2008

### 7. Saiha District

#### i) EO Mara Autonomous District Council (MADC)

Sl No	Name of School	Address of School		Total Enrolment			No of Teachers (including WET & HT)		
		Phone No if any	Village	Boys	Girls	Total	Male	Female	Total
9	Miepu UPS		Miepu	8	8	16	2		2
10	New Khaikhy M/S		N Khaikhy	4	3	7	1		1
11	New Saikao M/S		New Saikao	5	4	9	1	1	2
12	Noaotlah 10km M/S		Noaotlah 10km	2	2	4	1		1
13	Old Khaikhy M/S		Old Khaikhy	3	2	5	1		1
14	Old Saiha M/S		Old Saiha	8	6	14		2	2
15	Riasikah UPS		Riasikah	3	2	5	1		1
16	Sihatlah UPS		Sihatlah I	6	7	13	1		1
17	Supha UPS M/S		Supha	7	8	15	2		2
18	Thosai UPS		Thosai	25	17	42		2	2
<b>Total of New M/S</b>				<b>135</b>	<b>121</b>	<b>256</b>	<b>30</b>	<b>7</b>	<b>37</b>

#### v) Council Deficit

1	Ahmypi M/S		Ahmypi	5	10	15	4	1	5
2	Auxillum M/S		New Colony I	55	53	108	3	6	9
3	Beulah M/S		New Saiha 'E'	46	41	87	4	4	8
4	Bymari M/S		Bymari	11	13	24	6	1	7
5	Chapi M/S		Chapi	15	17	32	3	4	7
6	Chheihlu M/S		Chheihlu	16	19	35	7	2	9
7	Council Vaih M/S		Council Vaih	19	14	33	6	3	9
8	Eastern M/S		Sihatlah II	24	24	48	8	1	9
9	ECM Vaih M/S		ECM Vaih	54	42	96	10	1	11
10	Education Vaih M/S		College vaih II	44	55	99	7	1	8
11	Iana M/S		Iana	22	23	45	5	1	6
12	Kaladan M/S		Tipi 'F'	8	9	17	5	1	6
13	Kaochao 'E' M/S		Kaochao 'E'	22	22	44	4	1	5
14	Khopai M/S		Khopai	24	27	51	6	0	6
15	Kiasie M/S		Kiasie	9	10	19	6	1	7
16	Laki M/S		Laki	38	27	65	7	0	7
17	Laty M/S		Laty	9	1	10	4	2	6
18	Lobo M/S		Lobo	27	23	50	7	2	9
19	Lopu M/S		Lopu	18	19	37	4	3	7
20	Lorain M/S		College vaih II	64	63	127	3	4	7
21	Mawhro M/S		Mawhro	15	17	32	7	0	7
22	Meisatlah M/S		Meisatlah	60	62	122	6	7	13
23	Model M/S		New Saiha 'W'	18	17	35	7	3	10
24	New Laty M/S		New Laty	23	15	38	5	1	6
25	Pala M/S		Pala	13	15	28	5	2	7

## List of Middle Schools as on 30th September, 2008

### 7. Saiha District

#### i) EO Mara Autonomous District Council (MADC)

Sl No	Name of School	Address of School		Total Enrolment			No of Teachers (Including WET & HT)		
		Phone No. If any	Village	Boys	Girls	Total	Male	Female	Total
26	Phusa M/S		Chhaolo II	20	16	36	5	0	5
27	Siasi M/S		Siasi	20	19	39	5	1	6
28	Siatlai M/S		Siatlai	13	15	28	8	0	8
29	Theiri M/S		Theiri	41	36	77	6	0	6
30	Theiva M/S		Theiva	24	18	42	8	0	8
31	Thiahra M/S		Thiahra	10	10	20	5	1	6
32	Tipa 'D' M/S		Tipa 'D'	28	24	52	8	3	11
33	Tisi M/S		Tisi	31	36	67	6	1	7
34	Vahia M/S		Vahia	42	41	83	5	1	6
35	Vaithie (Zero) M/S		Vaithie (Zero)	16	24	40	8	1	9
<b>Total of Council Deficit</b>				<b>904</b>	<b>877</b>	<b>1781</b>	<b>203</b>	<b>60</b>	<b>263</b>

#### vi) Council Aided

1	New Light M/S		Tipa 'V'	29	32	61	4	3	7
<b>Total of Council Aided</b>				<b>29</b>	<b>32</b>	<b>61</b>	<b>4</b>	<b>3</b>	<b>7</b>

#### vii) Purely Private

1	Adventist English Academy		New Saiha 'W'	51	51	102	2	8	10
2	Belhmosa M/S		Tipa 'V'	50	49	99	4	2	6
3	Children Guiding M/S		Zyhno	25	20	45	5	2	7
4	Christian English M/S		Siahallah II	40	41	81	6		6
5	CTS M/S		New Colony I	20	19	39		6	6
6	Donbosco M/S		New Colony III	77	76	153	10	4	14
7	Elim Public School		New Saiha 'E'	49	48	97	7	3	10
8	Hill gate M/S		New Colony I	24	24	48	4		4
9	Joel Public M/S		New Colony I	25	24	49	2	4	6
10	Little Diamond M/S		New Saiha 'W'	43	38	81	2	2	4
11	Little Flower		Tipa 'V'	15	17	32	2	2	4
12	Modern English M/S		New Saiha 'E'	28	26	54	3	1	4
13	Presbyterian M/S		New Colony II	17	16	33	3	2	5
14	R.R M/S		Tipa 'D'	23	20	43	4	2	6
15	South Point M/S		Meisallah	21	19	40	7		7
16	Spring field M/S		College Vaih I	18	23	41	3	1	4
17	Zasai Mem. M/S		New Colony I	20	20	40	5	5	10
<b>Total of Purely Private</b>				<b>546</b>	<b>531</b>	<b>1077</b>	<b>69</b>	<b>44</b>	<b>113</b>

Source: Education Office, MADC

## List of Middle Schools as on 30th September, 2008

### 8. Serchhip District

#### i) SDEO Serchhip

Sl No	Name of School	Address of School		Total Enrolment			No of Teachers (Including WET & HT)		
		Phone No. if any	Village	Boys	Girls	Total	Male	Female	Total

#### i) Central Govt.

1	J.N.V Thenzawl		Thenzawl	69	64	133	5	2	7
<b>Total of Central Govt.</b>				<b>69</b>	<b>64</b>	<b>133</b>	<b>5</b>	<b>2</b>	<b>7</b>

#### ii) State Govt.

1	Buangpui G M/S		Buangpui	15	9	24	3	2	5
2	Bungtlang G M/S-I		Bungtlang	27	28	55	3	2	5
3	Bungtlang G.M/S-II		Bungtlang	33	29	62	3	3	6
4	Chhiahtlang G.M/S		Chhiahtlang	48	42	90	5	1	6
5	Chhiahtlang National G M/S		Chhiahtlang	47	38	85	6	1	7
6	Chhingchhip Central G.M/S		Chhingchhip	22	25	47	4	2	6
7	Chhingchhip G.M/S		Chhingchhip	11	36	47	7	0	7
8	Chhingchhip G.M/S-II		Chhingchhip	27	27	54	6	2	8
9	E.Lungdar G.M/S-I		E.Lungdar	42	35	77	3	3	6
10	E.Lungdar G.M/S-II		E.Lungdar	26	25	51	3	3	6
11	Hmuntha G M/S		Hmuntha	21	27	48	5	1	6
12	Hmunzawl G M/S		Hmunzawl	31	36	67	3	2	5
13	Hriangtlang G.M/S		Hriangtlang	26	21	47	2	2	4
14	Huaitu G.M/S		Huaitu	31	30	61	6	1	7
15	Keitum G M/S		Keitum	36	44	80	3	1	4
16	Khawbel G M/S		Khawbel	25	16	41	5	2	7
17	Khawlailung G M/S-I		Khawlailung	13	17	30	4	1	5
18	Khawlailung G M/S-II		Khawlailung	33	44	77	6	1	7
19	Leng G.M/S		Leng	21	23	44	6	1	7
20	Lungchhuan G M/S		Lungchhuan	8	26	34	5	1	6
21	Lungkawh G.M/S		Lungkawh	33	29	62	4	0	4
22	Lungpho G M/S		Lungpho	33	34	67	4	1	5
23	Mualcheng G.M/S		Mualcheng	50	41	91	5	0	5
24	N.Vanlaiphai M/S		N Vanlaiphai	33	32	65	5	1	6
25	Neihloh G.M/S		Neihloh	14	14	28	3	1	4
26	New Serchhip Govt. M/S		Serchhip	39	28	67	4	4	8
27	Ngentiang G M/S		Ngentiang	24	28	52	3	2	5
28	Oriental M/S N Vanlaiphai		N Vanlaiphai	36	38	74	5	1	6
29	Piler G.M/S		Piler	8	18	26	6	0	6
30	Rullam G M/S		Rullam	29	16	45	5	1	6
31	Sailulak G.M/S		Sailulak	40	21	61	4	0	4
32	Serchhip B Bukpui G M/S		Serchhip	15	6	21	4	2	6
33	Serchhip Chandmari G M/S		Serchhip	24	24	48	4	5	9
34	Serchhip G.M/S		Serchhip	30	35	65	4	2	6

## List of Middle Schools as on 30th September, 2008

### 8. Serchhip District

#### i) SDEO Serchhip

Sl No	Name of School	Address of School		Total Enrolment			No. of Teachers (Including WET & HT)		
		Phone No. If any	Village	Boys	Girls	Total	Male	Female	Total
35	Serchhip L.M G.M/S		Serchhip	28	42	70	7	2	9
36	Serchhip Midland G.M/S		Serchhip	25	26	51	4	4	8
37	Serchhip Model G.M/S		Serchhip	39	38	77	5	4	9
38	Serchhip Modern G.M/S		Serchhip	34	48	82	6	3	9
39	Serchhip Ramlai G.M/S		Serchhip	32	21	53	5	2	7
40	Sialhau G.M/S		Sialhau	25	25	50	6	0	6
41	Siatsir G.M/S		Siatsir	19	19	38	4	2	6
42	Thentlang G.M/S		Thentlang	11	15	26	3	0	3
43	Thenzawl Centenary		Thenzawl	55	54	109	7	0	7
44	Thenzawl G.M/S		Thenzawl	24	49	73	7	0	7
45	Thenzawl Standard G.M/S		Thenzawl	34	27	61	6	2	8
46	Thenzawl Zoram G.M/S		Thenzawl	40	42	82	4	4	8
47	Thinglian G.M/S		Thinglian	20	22	42	4	1	5
<b>Total of Govt.</b>				<b>1337</b>	<b>1370</b>	<b>2707</b>	<b>216</b>	<b>76</b>	<b>292</b>

#### iii) New Middle Schools

1	Vanchengte M/S		Vanchengte	6	5	11	3	1	4
<b>Total of New M/S</b>				<b>6</b>	<b>5</b>	<b>11</b>	<b>3</b>	<b>1</b>	<b>4</b>

#### iv) Deficit

1	Little Flower Convent School		Serchhip	150	145	295	4	5	9
2	St.Peter's School, Chhingchhip		Chhingchhip	47	46	93	2	3	5
<b>Total of Deficit</b>				<b>197</b>	<b>191</b>	<b>388</b>	<b>6</b>	<b>8</b>	<b>14</b>

#### v) Adhoc Aided

1	A & M Grandchild		N.Vanlaiphai	35	25	60	2	3	5
2	Bawktlang M/S		Bawktlang	27	19	46	6		6
3	C.Zalawna School		Thenzawl	17	27	44	2	3	5
4	Chawngbuangi Memorial School		Serchhip	36	28	64	3	3	6
5	Chekawn M/S		Chekawn	19	24	43	3	3	6
<b>Total of Adhoc Aided</b>				<b>134</b>	<b>123</b>	<b>257</b>	<b>16</b>	<b>12</b>	<b>28</b>

## List of Middle Schools as on 30th September, 2008

### 8. Serchhip District

#### i) SDEO Serchhip

Sl No	Name of School	Address of School		Total Enrolment			No. of Teachers (Including WET & HT)		
		Phone No. If any	Village	Boys	Girls	Total	Male	Female	Total

#### vi) Lump-sum-Aided

1	Country Boarding School		Chhingchhip	16	23	39	3	2	5
2	Keitum Pvt. M/S		Keitum	21	34	55	2	2	4
3	New Serchhip Pvt M/S		Serchhip	34	43	77	4		4
4	Presbyterian School, N.Vanlalphai		N.Vanlalphai	10	25	35	5		5
5	Presbyterian School, Serchhip		Serchhip	69	73	142	4	4	8
6	St.Francis of Assisi School		Khawlailung	13	13	26	2	3	5
<b>Total of Lump-sum -Aided</b>				<b>163</b>	<b>211</b>	<b>374</b>	<b>20</b>	<b>11</b>	<b>31</b>

#### vii) Purely Private

1	4th A R School		Serchhip	15	15	30	6		6
2	Alpha School		Chhiahtlang	31	39	70	1	3	4
3	Blooming School		E Lungdar	15	15	30	3	1	4
4	Goodwill School		Serchhip	24	39	63	3		3
5	Malsawntluangi Memorial School		Serchhip	14	11	25	2	3	5
6	Presbyterian School Bungtlang		Bungtlang	20	14	34	2	2	4
7	Presbyterian School Chhiahtlang		Chhiahtlang	10	15	25	3	1	4
8	Presbyterian School Chhingchhip		Chhingchhip	13	16	29	2	3	5
9	Presbyterian School Thenzawl		Thenzawl	27	26	53	3	2	5
10	Presbyterian School, E Lungdar		E Lungdar	7	5	12	5		5
11	Presbyterian School, Keitum		Keitum	7	7	14	2		2
12	Presbyterian, Khawlailung		Khawlailung	11	6	17	2	1	3
13	Victory School Thenzawl		Thenzawl	19	15	34	1	2	3
14	Victory School, N.Vanlalphai		N.Vanlalphai	11	3	14	3	1	4
15	Victory School, New Serchhip		Serchhip	19	19	38	3	1	4
<b>Total of Purely Private</b>				<b>243</b>	<b>245</b>	<b>488</b>	<b>41</b>	<b>20</b>	<b>61</b>

Source: Sub-Divisional Education Office, Serchhip

**LIST OF  
HIGH SCHOOLS**

## List of High Schools as on 30th September, 2008

### 1. Aizawl District

#### 1) DEO Aizawl

Sl No	Name of School	Address		Total Enrolment			No. of Teachers (Including WET & HT& Para T)		
		Phone No. If any	Village	Boys	Girls	Total	Male	Female	Total
<b>1. Central Government</b>									
1	Kendiya Vidhyalaya		Zemabawk	28	17	45	4	3	7
2	K.V.Project		Pushpak Zemabawk	94	87	181	10	0	10
<b>Total of Central Govt</b>				<b>122</b>	<b>104</b>	<b>226</b>	<b>14</b>	<b>3</b>	<b>17</b>

#### 2. State Government

1	Aizawl East H/S		Armed Veng	39	30	69	5	4	9
2	Aizawl H/S		Republic	50	58	108	5	5	10
3	Awithangpa H/S		Thiak	28	27	55	4	1	5
4	Bawngkawn H/S		Bawngkawn	35	40	75	8	4	12
5	Bethlehem Vengthlang H/S		Bethlehem Vengthlang	89	98	187	8	4	12
6	Bungkawn H/S		Bungkawn	57	73	130	7	7	14
7	Central HSS		Venghlui	109	106	215	12	3	15
8	Ch.Chunga H/S		Luangmual	77	50	127	9	1	10
9	Chaltlang HSS		Chaltlang	181	197	378	8	6	14
10	Chawnpui H/S		Chawnpui	28	24	50	5	3	8
11	Comp. Model School		Mission Veng	72	42	114	6	18	24
12	Darlawn H/S		Darlawn	53	65	118	8	0	8
13	Darlung H/S		Darlung	40	24	64	8	1	9
14	Dinthar H/S		Dinthar	53	55	108	8	3	11
15	Durtlang H/S		Durtlang	55	73	128	8	3	11
16	E. Phaileng H/S		E. Phaileng	40	36	76	4	3	7
17	Falkawn H/S		Falkawn	28	17	45	7	1	8
18	Gorkha H/S		Khatla	28	24	52	5	2	7
19	Hlimen H/S		Hlimen	50	55	105	6	5	11
20	Hrangchhuana H/S		Ramhlun 'N'	57	73	130	11	4	15
21	Hrangchhunga H/S		Salem Veng	32	30	62	7	5	12
22	J.L HSS		Khatla	139	184	314	10	10	20
23	K.M. HSS		Dawrpul VT	190	187	377	9	7	16
24	K.V.M H/S		Armed Veng	56	56	112	5	6	11
25	Kanghmun H/S		Kanghmun	27	25	52	6	1	7
26	Kelfang Comp. H/S		Kelfang	65	63	128	8	0	8
27	Khawlian H/S		Khawlian	30	29	59	6	0	6
28	Khawrihnim H/S		Khawrihnim	9	21	30	4	2	6
29	Kulikawn H/S		Kullkawn	79	65	144	9	3	12
30	Lengpui H/S		Lengpui	49	57	106	7	1	8
31	Lungleng H/S		Lungleng	30	26	56	5	1	6
32	Mamawii HSS		Mission Veng	0	223	223	6	8	14
33	Maubawk H/S		Maubawk	40	31	71	6	3	9



## List of High Schools as on 30th September, 2008

### 1. Aizawl District

#### i) DEO Aizawl

Sl No	Name of School	Address		Total Enrolment			No. of Teachers (Including WET & HT & Para T)		
		Phone No. If any	Village	Boys	Girls	Total	Male	Female	Total
34	Melriat H/S		Melriat	36	30	66	5	3	8
35	MICE		Venghlui	62	74	136	5	1	6
36	Mizo HSS		Mc Donald Hill	374	445	819	15	24	39
37	N.M. H/S, Kepran		Kepran	25	15	40	7	1	8
38	National H/S, Phullen		Phullen	45	42	87	7	0	7
39	Phuaibuang H/S		Phuaibuang	42	63	105	9	0	9
40	Pianghleia H/S		Electric Veng	98	100	198	3	7	10
41	R.M. H/S		Tulkual	85	77	162	10	2	12
42	Ratu H/S		Ratu	34	32	66	8	1	9
43	Relek H/S		Relek	37	45	82	9	0	9
44	Republic HSS		Ramthar	174	191	365	11	10	21
45	Rulchawm H/S		Rulchawm	38	39	77	8	1	9
46	Sairang H/S		Sairang	50	41	91	6	3	9
47	Saltual H.S.S.		Saltual	91	105	196	9	2	11
48	Sakawrtulchhun H/S		Sakawrtulchhun	29	29	58	5	3	8
49	Samlukhal H/S		Samlukhai	29	33	62	6	0	6
50	Sateek H/S		Sateek	19	15	34	6	0	6
51	Sawteng H/S		Sawteng	20	28	48	5	3	8
52	Seling H/S		Seling	37	36	73	7	2	9
53	Sialeuk H/S		Siatsuk	45	36	81	10	1	11
54	Sihfa H/S		Sihfa	26	26	52	4	1	5
55	Sihphir H/S		Sihphir	58	64	122	8	2	10
56	Suangpullawn H/S		Suangpullawn	39	33	72	5	1	6
57	Sumsuih H/S		Sumsuih	12	10	22	5	0	5
58	Tanhrlil H/S		Tanhrlil	36	50	86	7	2	9
59	Thingsulthliah H/S		Thingsulthliah	51	65	116	7	0	7
60	Tinzagina H/S		Durtlang	32	45	77	5	3	8
61	Tlungvel H/S		Tlungvel	32	49	81	6	3	9
62	Tulsualrai H/S		Tulsualrai	76	55	131	5	2	7
63	Vanbawng H/S		Vanbawng	27	29	56	5	2	7
64	Zemabawk HSS		Zemabawk	167	155	322	7	5	12
65	Zohmun H/S		Zohmun	60	38	98	6	0	6
66	Zoram H/S		Khawruhlian	50	44	94	6	0	6
<b>Total of State Govt</b>				<b>3940</b>	<b>4301</b>	<b>8241</b>	<b>457</b>	<b>210</b>	<b>667</b>

#### 3. Deficit

1	Helen Lowry HSS		7th Day Tlang	187	236	423	2	5	7
2	Modern Eng. HSS		Dawrpui	135	128	263	6	5	11
3	St. Pauls HSS		Tiangnuam	318	417	735	19	8	27
4	Synod HSS		Mission Venghlang	273	265	538	9	8	17
5	P.G H/S		Tulkhuahtlang	25	25	50	5	3	8
<b>Total of Deficit</b>				<b>938</b>	<b>1071</b>	<b>2009</b>	<b>41</b>	<b>29</b>	<b>70</b>

# List of High Schools as on 30th September, 2008

## 1. Aizawl District

### i) DEO Aizawl

Sl No	Name of School	Address		Total Enrolment			No. of Teachers (including WET & HT & Para T)		
		Phone No. if any	Village	Boys	Girls	Total	Male	Female	Total

#### 4. Adhoc Aided

1	Aibawk H/S		Aibawk	32	25	57	4	0	4
2	Aizawl 'N' H/S		Chaltlang	48	35	83	5	2	7
3	Bengkhuai H/S		Sallan	31	40	71	5	1	6
4	Chanmari 'W' H/S		Chanmari 'W'	45	41	86	3	3	6
5	Chawhmun H/S		Chawhmun	27	53	80	4	1	5
6	Darlawn H/S II		Darlawn	39	22	61	3	2	5
7	Hi Rolluanga Mem H/S		Lamchhip	40	38	78	6	1	7
8	I. I. Veng H/S		I. I. Veng	40	46	86	4	3	7
9	Khanpui H/S		Khanpui	50	34	84	5	1	6
10	Laldenga Mem H/S		Phulpui	22	26	48	4	1	5
11	Maite H/S		Maite	26	20	46	6	0	6
12	Mana Mem H/S		New Vervek	36	28	64	2	2	4
13	Mualpheng H/S		Mualpheng	24	24	48	5	1	6
14	Muthi H/S		Muthi	25	23	48	5	2	7
15	N. Lungpher H/S		N Lungpher	17	22	39	5	2	7
16	N. Millenial H/S		Rulchawm	15	26	41	5	2	7
17	Ramhlun 'S' H/S		Ramhlun 'S'	54	55	109	3	4	7
18	Ramhlun Vengthar H/S		Ramhlun Vengthar	23	35	58	3	3	6
19	Res. School for under privileged Children		Luangmual	0	32	32	4	3	7
20	Saitual H/S-II		Saitual	35	26	61	7	1	8
21	Samtlang H/S		Samtlang	7	5	12	4	3	7
22	Sihphir Vengthar H/S		Sihphir VI	46	43	89	4	2	6
23	Tachhip H/S		Tachhip	36	34	70	5	1	6
24	Tej Singh Gorkha H/S		Bawngkawn	51	37	88	4	3	7
25	Thanglailung H/S		Phullen South	26	24	50	3	2	5
26	Thingsullangnuam H/S		Thinsullangnuam	43	35	78	5	2	7
27	Tiangkhama Mem. H/S		Sesawng	47	44	91	5	1	6
28	Tualbung H/S		Tualbung	26	20	46	2	3	5
29	Tuikual 'S' H/S		Tuikual 'S'	26	20	46	4	3	7
30	Vaitin H/S		Vaitin	38	27	65	3	2	5
31	Vaivakawn H/S		Vaivakawn	54	41	95	3	3	6
32	W. Lungdar H/S		W Lungdar	25	27	52	4	1	5
33	Zemabawk North H/S		Zemabawk	32	31	63	4	3	7
34	Zotlang H/S		Zotlang	32	53	85	5	3	8
35	Zuangtui H/S		Zuangtui	47	59	106	5	2	7

# List of High Schools as on 30th September, 2008

## 1. Aizawl District

### i) DEO Aizawl

Sl No	Name of School	Address		Total Enrolment			No. of Teachers (including WET & HT & Para T)		
		Phone No If any	Village	Boys	Girls	Total	Male	Female	Total

### 5. Lump-sum Aided

1	Green Valley H/S		Sairang	31	28	59	4	2	6
2	Kanan H/S		Kanan	26	27	53	2	3	5
3	Presbyterian School, Keifang		Keifang	42	48	90	6	2	8
4	Ailawng H/S		Ailawng	28	22	50	4	0	4
<b>Total of Lump-sum Aided</b>				<b>127</b>	<b>125</b>	<b>252</b>	<b>16</b>	<b>7</b>	<b>23</b>

### 6. Purely Private

1	ALMA HSS		Khatia	52	41	93	4	6	10
2	AR ELL H/S		Challtang	25	33	58	6	2	8
3	BEEZET HSS		Bawngkawn 'S'	26	25	51	6	3	9
4	Blue Star Academy		Bungkawn	25	15	40	3	3	6
5	Brighter HSS		Upper Republic	46	75	121	5	2	7
6	Camford Jr. H/S		Ramhlun Venglai	38	43	81	5	2	7
7	Centenary School		Dawrpui	54	64	118	8	3	11
8	Chanmari HSS		Chanmari	37	37	74	4	3	7
9	Children Guiding School		Canteen Sqr	36	34	70	6	0	6
10	Children Training School		Luangmual	25	26	51	2	3	5
11	Christ King School		Mission Veng	62	65	127	5	3	8
12	City English Academy		Bawngkawn	36	51	87	5	1	6
13	Divine Intevention School		Luangmual	46	44	90	5	6	11
14	Don Bosco School		Darlawn	21	20	41	5	1	6
15	Don Bosco School		Seling	30	39	69	10	8	18
16	Eastern Jordan School		Saron Veng	45	63	108	5	1	6
17	Ebenezer Boarding School		Zemabawk	48	31	79	4	4	8
18	Elkton Hill School		Luangmual	36	30	66	3	4	7
19	Emanuel Eng Med School		Durtlang	57	36	93	4	4	8
20	Eton Eng School		Electric Veng	37	20	57	2	3	5
21	Faith Academy		Zonuam	14	15	29	2	1	3
22	Good Shepherd School		Chhinga Veng	37	43	80	3	3	6
23	Greenland HSS		Challtang Dawrkawn	117	100	217	6	4	10
24	Hermon School		Dinthar	51	39	90	7	10	17
25	Highland Public School		Challtang	33	33	66	6	2	8
26	Highlander HSS		Tuikhuahltlang	41	32	73	4	3	7
27	Holychild School		Ramhlun 'N'	25	25	50	3	3	6
28	Holyland Academy		Bungkawn	13	21	34	4	1	5
29	Home Mission School		Zarkawt	257	258	515	7	4	11
30	Hrawva School		Venghluir	19	23	42	5	5	10
31	J J School		Bawngkawn	22	26	48	4	1	5

# List of High Schools as on 30th September, 2008

## 1. Aizawl District

### i) DEO Aizawl

Sl No	Name of School	Phone No. if any	Address		Total Enrolment			No. of Teachers (including WET & HT & Para T)		
			Village		Boys	Girls	Total	Male	Female	Total
32	K V Multipurpose			Durtlang	79	65	144	4	3	7
33	Kids Care School			Ramhlun 'S'	58	58	116	3	2	5
34	L M Residential School			Zemabawk	16	8	24	5	1	6
35	L R HSS			Khatla	25	6	31	2	2	4
36	Lalfak Sr HSS			Venghlui	14	15	29	2	3	5
37	Lena Memorial School			Luangmual	23	17	40	4	7	11
38	Model Institute			Chhinga Veng	23	17	40	3	3	6
39	Moriah Ass. For Blind			Luangmual	7	0	7	2	4	6
40	Mt Carmel School			Challtang	181	178	359	14	12	26
41	Mt Hermon School			Hmuifang	18	11	29	2	2	4
42	Mt Rephidim School			Bung Bangalow	40	21	61	8	5	13
43	N Khawlek H/S			N Khawlek	17	9	26	5	0	5
44	Nazareth Eng. School			Chhinga Veng	53	33	86	3	3	6
45	New Age Academy			Vaivakawn	32	23	55	6	3	9
46	New Foundland			Challtang Lily	23	35	58	3	2	5
47	New Horizon School of Education			Chanmari 'W'	61	70	131	8	2	10
48	North Star School			Bawngkawn	51	35	86	3	3	6
49	Oriental H/S			I.T.I Veng	37	34	71	4	2	6
50	Oxford HSS			Electric Veng	50	44	94	3	3	6
51	Pine Mount HSS			Tuikual 'S'	27	25	52	2	2	4
52	Pres. English Medium Sch			Darlawn	29	27	56	5	5	10
53	Providence School			Zarkawt	27	53	80	5	3	8
54	Rev Saiaithanga Memorial School			College Veng	32	29	61	4	2	6
55	Rose Bud Eng. School			Saitual	24	18	42	3	3	6
56	Rosebud School			Ramhlun Venglai	26	20	46	3	2	5
57	Royal Eng. Academy			Chanmari	43	29	72	5	2	7
58	Saizahawla Boarding School			Tanhril	37	42	79	7	1	8
59	Sammuel Eng. School			Mission Veng	80	85	165	5	3	8
60	Sammy Eng. Academy			Treasuri Sqr.	37	37	74	3	2	5
61	Siloam Eng. School			Bawngkawn	24	18	42	1	2	3
62	Silver Oak School			Durtlang	5	16	21	4	4	8
63	Special Blind School			Durtlang	5	5	10	3	2	5
64	Springfield Eng. Secondary School			Republic	129	172	301	7	4	11
65	St Joseph HSS			Ramhul N	52	44	96	8	7	15
66	St. Lawrence School			Ramthar	143	155	298	8	3	11
67	St. Salvius HSS			Vaivakawn	52	69	121	2	3	5
68	Stains Memo. School			Chanmari	87	87	174	8	4	12
69	Tiny Tots School			Tuikhuahtlang	52	53	105	9	11	20
70	Tons Momento School			Bawngkawn	26	24	50	3	2	5
71	Vincent School			Chanmari	81	103	184	7	2	9
72	Woodland H/S			Durtlang	32	29	61	4	3	7
73	Zabanga HSS			Aizawl Venglai	36	30	66	4	0	4
<b>Total of Purely Private</b>					<b>3305</b>	<b>3256</b>	<b>6561</b>	<b>342</b>	<b>233</b>	<b>575</b>

Source : District Education Office, Aizawl

# List of High Schools as on 30th September, 2008

## 2. Champhai District

### i) DEO CHAMPHAI

Sl No	Name of School	Address		Enrolment			No. of Teachers (including WET & HT& Para T)		
		Phone No. if any	Village	Boys	Girls	Total	Male	Female	Total
<b>1. State Government</b>									
1	Bungzung Govt H/S		Bungzung	30	18	48	4	1	5
2	Champhai Govt H/S		Champhai	194	185	379	12	3	15
3	Chawngtlai Govt H/S		Chawngtlai	35	39	74	5	2	7
4	Chhaktriang Govt H/S		Vaphai	26	21	47	5	2	7
5	Eastern Govt H/S Biate		Biate	56	62	118	7	1	8
6	G.M. Govt H S		Champhai	150	140	290	7	5	12
7	Hliappui Govt H/S		Hliappui	44	37	81	6	2	8
8	Hnahlan Govt H/S		Hnahlan	50	37	87	5	1	6
9	Kawlberm Govt H/S		Kawlberm	19	16	35	6	1	7
10	Kawlkulh Govt H/S		Kawlkulh	80	77	157	4	2	6
11	Kelkang Govt H/S		Kelkang	23	27	50	7	0	7
12	Khawbung Govt H/S		Khawbung	51	43	94	4	4	8
13	Khawzawl Govt H/S		Khawzawl	151	145	296	6	3	9
14	Khuangleng H/S		Khuangleng	24	27	51	4	2	6
15	Mimbung Govt H/S		Mimbung	34	27	61	4	1	5
16	Mizo Govt H/S		Khawhai	61	72	133	3	3	6
17	N.E. Khawdungsei Govt H/S		N.E. Khawdungsei	32	25	57	7	1	8
18	Ngopa Govt H/S		Ngopa	111	120	231	6	0	6
19	Ngur Govt H/S		Ngur	15	23	38	5	2	7
20	Oriental Govt H/S		Leisenzo	5	10	15	4	0	4
21	R. Hrangga Govt H/S		Champhai	81	51	132	5	5	10
22	Rabung Govt H/S		Rabung	19	15	34	6	1	7
23	Ruantlang Govt H/S		Ruantlang	44	39	83	5	1	6
24	Saichal Govt H/S		Saichal	18	22	40	5	2	7
25	Samthang Govt H/s		Samthang	30	14	44	5	2	7
26	Sialhawk Govt H/S		Sialhawk	49	77	126	7	1	8
27	T.M Govt H/S		Farkawn	29	40	69	6	1	7
28	T.M. Govt H/S		Zote	11	12	23	5	1	6
29	Teikhang Govt H/S		Teikhang	16	16	32	5	2	7
30	Vanzau Govt H/S		Vanzau	14	16	30	4	2	6
<b>Total of State Govt</b>				<b>1502</b>	<b>1453</b>	<b>2955</b>	<b>164</b>	<b>54</b>	<b>218</b>

## List of High Schools as on 30th September, 2008

### 2. Champhai District

#### I) DEO CHAMPHAI

Sl No	Name of School	Address		Enrolment			No. of Teachers (Including WET & HT & Para T)		
		Phone No. If any	Village	Boys	Girls	Total	Male	Female	Total

#### 2. Adhoc Aided

1	Bethel H/S		Champhai	51	51	102	6	1	7
2	Chhawrtui H/S		Chhawrtui	25	27	52	5	2	7
3	Chiahpui H/S		Chiahpui	25	21	46	5	2	7
4	Dulte H/S		Dulte	25	26	51	5	2	7
5	Dungtlang H/S		Dungtlang	24	25	49	6		6
6	Hmunhmeltha H/S		Hmunhmeltha	27	27	54	6	1	7
7	Holy Cross H/S		Champhai	34	34	68	4	3	7
8	K Lalthlamuana H/S		Ngopa	35	27	62	6	1	7
9	Khawkawn H/S		Khawkawn	25	26	51	5	2	7
10	Khuangthing H/S		Khuangthing	12	20	32	7		7
11	Leithum H/S		Leithum	25	25	50	5		5
12	Lianpui H/S		Lianpui	21	30	51	5	1	6
13	Lurhtlang H/S		Khankawn	14	14	28	5	1	6
14	Melbuk H/S		Melbuk	27	24	51	2	4	6
15	Model H/S		Khawzawl	61	62	123	5	2	7
16	N Khawbung H/S		N Khawbung	34	35	69	6		6
17	Pawlrang H/S		Pawlrang	25	23	48	4	3	7
18	Pine Hill Adventist H/S		Champhai	38	51	89	4	3	7
19	Sazep H/S		Sazep	11	15	26	5	1	6
20	Selam H/S		Selam	24	19	43	4	2	6
21	Sesih H/S		Sesih	44	26	70	6	1	7
22	Thangkunga H/S		Tiangpui	28	20	48	5	1	6
23	Tiangsam H/S		Tiangsam	35	37	72	5	2	7
24	Tualcheng H/S		Tualcheng	19	26	45	6		6
25	Tualte H/S		Tualte	34	27	61	6	1	7
26	Vangchhia H/S		Vangchhia	16	22	38	3	3	6
27	Vengsang H/S		Champhai	45	41	86	5	2	7
<b>Total of Adhoc Aided</b>				<b>784</b>	<b>781</b>	<b>1665</b>	<b>136</b>	<b>41</b>	<b>177</b>

#### 3. Lumpsum Aided

1	Mipui H/S		Zokhawthar	31	29	60	2	3	5
2	PCEMS		Zotlang	44	31	75	8	7	15
<b>Total of Lumpsum Aided</b>				<b>75</b>	<b>60</b>	<b>135</b>	<b>10</b>	<b>10</b>	<b>20</b>

## List of High Schools as on 30th September, 2008

### 2. Champhai District

#### i) DEO CHAMPHAI

SI No	Name of School	Address		Enrolment			No of Teachers (including WET & HT& Para T)		
		Phone No If any	Village	Boys	Girls	Total	Male	Female	Total

#### 5. Purely Private

1	B C English Academy		Champhai	99	91	190	7	3	10
2	Bethel Mission School		Champhai	30	22	52	5	2	7
3	Far East. Exp. H/S		Khawzawl	38	32	70	4	2	6
4	King Solomon's School		Champhai	28	27	55	5	9	14
5	Koinonia H/S		Champhai	25	32	57	4	3	7
6	New Oriental H/S		Khawzawl	33	26	59	4	2	6
7	PEMS		Khawzawl	21	20	41	6	9	15
8	Springdale Academy		Zollang	20	22	42	9	2	11
<b>Total of Purely Private</b>				<b>294</b>	<b>272</b>	<b>566</b>	<b>44</b>	<b>32</b>	<b>76</b>

Source : District Education Office, Champhai

# List of High Schools as on 30th September, 2008

## 3. Kolasib District

### i) DEO Kolasib

Sl No	Name of School	Address		Total Enrolment			No. of Teachers (including WET & HT & Para T)		
		Phone No If any	Village	Boys	Girls	Total	Male	Female	Total
<b>1. State Government</b>									
1	Bairabi Govt H/S		Bairabi	41	35	76	6	2	8
2	CH.K Govt H/S		Bukpui	21	19	40	5	3	8
3	Diakkawn Govt H/S		Kolasib	100	91	191	7	2	9
4	Hortoki Govt H/S		Hortoki	48	59	107	6	1	7
5	Kawnpui Govt H/S		Kawnpui	76	51	127	10	1	11
6	Kolasib Govt H/S		Kolasib	76	89	165	9	3	12
7	N.Hlimen Govt.H/S		N.Hlimen	18	19	37	4	1	5
8	Nisapui Govt H/S		Nisapui	12	8	20	4	2	6
9	P.M. Govt H/S		Lungdai	37	30	67	6	2	8
10	Saiphai Govt H/S		Saiphai	18	11	29	4	2	6
11	T.Robert Govt H/S		Bilkhawthli	49	68	117	5	1	6
12	Thingdawl Govt H/S		Thingdawl	22	35	57	3	4	7
13	Vairengte Govt H/S		Vairengte	70	80	150	6	2	8
<b>Total of State Govt</b>				<b>588</b>	<b>595</b>	<b>1183</b>	<b>75</b>	<b>26</b>	<b>101</b>

### 2. Deficit

1	St. John's H/S		Kolasib	246	273	519	10	4	14
<b>Total of Deficit</b>				<b>246</b>	<b>273</b>	<b>519</b>	<b>10</b>	<b>4</b>	<b>14</b>

### 3. Adhoc Aided

1	Bilkhawthli H/S		Bilkhawthli	29	24	53	6	1	7
2	C.M. H/S, Kolasib		Kolasib	56	41	97	4	3	7
3	Green Hills H/S		Kawnpui	78	86	164	5	2	7
4	Hmarveng H/S		Kolasib	96	144	240	3	4	7
5	Vairengte H/S-II		Vairengte	71	48	119	7	0	7
6	H.T. Comprehensive H/S		Kolasib	48	47	95	5	2	7
7	Buhchangphai H/S		Buhchangphai	26	16	42	6	1	7
8	Lalthanhawla H/S		Serkhan	30	23	53	6	1	7
9	Saipum H/S		Saipum	24	27	51	5	2	7
<b>Total of Adhoc Aided</b>				<b>458</b>	<b>456</b>	<b>914</b>	<b>47</b>	<b>16</b>	<b>63</b>

### 4. Lump-sum Aided

1	New H/S, Kawnpui		Kawnpui	37	35	72	4	1	5
2	Rengtekawn H/S		Kolasib	42	48	90	6	1	7
3	Snow White H/S		Lungdai	28	30	58	4	2	6
4	Suakchhunga Memorial H/S		Suarhliap	32	26	58	4	1	5
<b>Total of Lump-sum Aided</b>				<b>139</b>	<b>139</b>	<b>278</b>	<b>18</b>	<b>5</b>	<b>23</b>

### 5. Purely Private

1	Kenar H/S		Kolasib	15	13	28	3	2	5
<b>Total of Purely Private</b>				<b>15</b>	<b>13</b>	<b>28</b>	<b>3</b>	<b>2</b>	<b>5</b>

Source : District Education Office, Kolasib



# List of High Schools as on 30th September, 2008

## 4. Lawngtlai District

### i) DEO Lawngtlai

Sl No	Name of School	Address		Total Enrolment			No. of Teachers (including WET & HT & Para T)		
		Phone No. if any	Village	Boys	Girls	Total	Male	Female	Total

#### i) State Govt.

1	Bethel H/S		Pangkhuah	25	17	42	6	0	6
2	Blue Mt H/S		Sangau	38	32	70	5	2	7
3	Borapansury H/S		Borapansury	85	38	123	6	0	6
4	Bualpui 'NG' H/S		Bualpui 'NG'	28	36	64	5	1	6
5	Bungtlang 'S' H/S		Bungtlang 'S'	33	25	58	5	1	6
6	Chawngte 'P' Govt. H/S		Chawngte 'P'	81	60	141	5	2	7
7	Diltlang H/S		Diltlang	49	43	92	4	2	6
8	Govt. Chanmari H/S		Lawngtlai	16	14	30	6	1	7
9	Govt. Region H/S		Lawngtlai	99	140	239	7	4	11
10	Kaladan H/S		Paithar	37	48	85	5	1	6
11	Kamalanagar H/S		Kamalanagar	100	27	127	6	2	8
12	Lai H/S		Vawmbuk	15	13	28	5	0	5
13	Lairam H/S		Lawngtlai	16	19	35	4	2	6
14	Modern H/S		Lungtian	21	24	45	3	4	7
15	Parva H/S		Parva - III	5	10	15	4	0	4
16	Ramthar H/S		Lungpher 'S'	27	19	46	4	2	6
17	Southern H/S		Lawngtlai	55	42	97	4	4	8
<b>Total of State Govt.</b>				<b>730</b>	<b>607</b>	<b>1337</b>	<b>84</b>	<b>28</b>	<b>112</b>

#### ii) Adhoc Aided

1	Gospel Centenary H/S		Cheural	28	22	50	5	1	6
2	Longpuinghat H/S		Longpuinghat	78	24	102	5	1	6
3	Marpui H/S		Marpui	27	17	44	4	2	6
4	Radha Mohan H/S		Kamalanagar	119	33	152	3	2	5
5	Thingkah H/S		Thingkah	28	22	50	4	2	6
<b>Total of Adhoc Aided</b>				<b>280</b>	<b>118</b>	<b>398</b>	<b>21</b>	<b>8</b>	<b>29</b>

#### iii) Lump-sum Aided

1	Greenland H/S		M Kawmpui	45	11	56	3	2	5
2	Nazareth H/S		Vathuampui	16	18	34	6	0	6
3	Thantluangi Memorial H/S		Sangau	28	32	60	6	1	7
<b>Total of Lumpsum Aided</b>				<b>89</b>	<b>61</b>	<b>150</b>	<b>15</b>	<b>3</b>	<b>18</b>

## List of High Schools as on 30th September, 2008

### 4. Lawngtlai District

#### i) DEO Lawngtlai

Sl No	Name of School	Address		Total Enrolment			No. of Teachers (including WET & HT & Para T)		
		Phone No. if any	Village	Boys	Girls	Total	Male	Female	Total
<b>iv) Purely Private</b>									
1	Ajasora H/S		Ajasora	76	60	136	6	0	6
2	Baptist Boarding School		Kamalanagar	76	32	108	8	2	10
3	Blue Mt English H/S, Sangau		Sangau	32	41	73	5	8	13
4	Don Bosco School		Lawngtlai	77	47	124	8	3	11
5	Down Town English School		Lawngtlai	72	64	136	7	3	10
6	Duloram Public School		Kamalanagar	53	18	71	7	0	7
7	Hniawngbu H/S		Hniawngbu	33	20	53	4	2	6
8	Jehova Jire School		Lawngtlai	50	46	96	3	4	7
9	Laisanga Mem. H/S		Bualpui 'NG'	46	39	85	8	0	8
10	MLT English School		Lawngtlai	26	26	52	4	4	8
11	NES		Lawngtlai	46	30	76	5	4	9
12	New Angel Public H/S		Kamalanagar	35	25	60	12	0	12
13	South Heath Academy		Lawngtlai	56	60	116	5	4	9
14	Udalthana H/S		Udalthana	79	42	121	7	0	7
15	Zatun Memorial H/S		Lawngtlai	26	21	47	3	2	5
<b>Total of Purely Private</b>				<b>783</b>	<b>571</b>	<b>1354</b>	<b>92</b>	<b>36</b>	<b>128</b>

Source : District Education Office, Lawngtlai

# List of High Schools as on 30th September, 2008

## 5. Lunglei District

### i) DEO LUNGLEI

Sl No	Name of School	Address of School		Total Enrolment			No. of Teachers (including WET & HT& Para T)		
		Phone No. if any	Village	Boys	Girls	Total	Male	Female	Total
<b>1. State Government</b>									
1	Bazar(Govt) H/S	2324874	Bazarveng	22	30	52	7	3	10
2	Buarpui Govt H/S		Buarpui	50	35	85	5	1	6
3	Bunghmun Govt H/S	2565038	Bunghmun	24	21	45	6	1	7
4	Chawngte 'L' Govt H/S		Chawngte L	28	14	42	5	1	6
5	Cherhlun Govt H/S		Cherhlun	55	36	91	6		6
6	Chhipphir Govt H/S		Chhipphir	45	41	86	8	1	9
7	Darzo Govt H/S		Darzo	42	33	75	6		6
8	Electric(Govt) H/S	2323003	Electricveng	24	16	40	4	3	7
9	Haulawng Govt H/S		Haulawng	47	40	87	6	1	7
10	Hnahthial Govt. HSS		Hnahthial	65	93	158	6	6	12
11	LHSS(Govt) Lunglei	2324846	Electricveng	73	92	165	2	6	8
12	Liantawna (Govt)H/S Lunglawn		Lunglawn	34	27	61	5	3	8
13	Lunglei Govt HS	2324721	Chanmari	146	182	328	9	9	18
14	Lungsen Govt H/S	261055	Lungsen	41	42	83	5	2	7
15	Muallianpui Govt H/S		Muallianpui	20	32	52	6	1	7
16	Mualthum 'N' Govt H/S		Mualthum	25	23	48	9	1	10
17	Pangzawl Govt H/S		Pangzawl	61	72	133	8		8
18	Pukpui Govt. H/S		Pukpui	15	10	25	6	0	6
19	Rahsveng Govt. H/S		Rahsveng	21	31	52	7	3	10
20	Sertlangpui Govt H/S		Sertlangpui	28	22	50	7	2	9
21	Southern H/S Hnahthial(Govt)		Hnahthial	44	34	78	6	2	8
22	Tawipui 'N' Govt H/S	0372-2662046	Tawipui N	27	30	57	6		6
23	Tawipui 'S' Govt H/S		Tawipui S	18	15	33	4	2	6
24	Theiriat Govt H/S		Theiriat	13	26	39	7	1	8
25	Thiltlang Govt H/S		Thiltlang	24	19	43	5	2	7
26	Thingfal Govt H/S		Thingfal	31	21	52	5	1	6
27	Thingsai Govt H/S		Thingsai	34	49	83	6	1	7
28	Tipperaghat Govt H/S		Tipperaghat	59	19	78	5		5
29	Tlabung Govt H/S		Tlabung	72	55	127	5	2	7
30	Vanlaiphai Govt H/S S.		S Vanlaipjai	28	34	62	6		6
31	Venglai Govt H/S		Venglai, Lli	83	90	173	9	5	14
32	Zobawk Govt H/S		Zobawk	71	71	142	7	4	11
33	Zohnuai Govt H/S		Zohnuai	22	15	37	7		7
34	Zotlang Govt H/S		Zotlang	46	42	88	7	2	9
<b>Total of State Govt</b>				<b>1438</b>	<b>1412</b>	<b>2850</b>	<b>208</b>	<b>66</b>	<b>274</b>

### 3. Deficit

1	Baptist H.S.S.	2342249	Serkawn	146	139	285	8	5	13
<b>Total of Deficit</b>				<b>146</b>	<b>139</b>	<b>285</b>	<b>8</b>	<b>5</b>	<b>13</b>

# List of High Schools as on 30th September, 2008

## 5. Lunglei District

### i) DEO LUNGLEI

Sl No	Name of School	Address of School		Total Enrolment			No. of Teachers (including WET & HT & Para T)		
		Phone No. if any	Village	Boys	Girls	Total	Male	Female	Total

#### 4. Adhoc Aided

1	Bualpui 'I' H/S	9863156307	Bualpui 'I'	42	27	69	5	1	6
2	Bualte H/S	9862433500	Bualte	12	28	40	6	2	8
3	Chalkamlova H/S	9862437199	Zote 'S'	26	24	50	6	1	7
4	Chanmai H/S		Chanmai	20	23	43	3	4	7
5	DM H/S		Theiriati	11	18	29	4	3	7
6	Haulawng H/S		Haulawng	23	16	39	6	1	7
7	Hauruang H/S		Hauruang	20	13	33	7	2	9
8	Khawhri H/S		Khawhri	14	13	27	4	3	7
9	Lalthuni H/S	9436773334	Lupui 'D'	26	25	51	5	2	7
10	Lungrang H/S		Lungrang 'S'	29	23	52	7	1	8
11	Modern H/S Tlabung		Tlabung	31	31	62	5	1	6
12	Mualthuam 'S' H/S	9436762409	Mualthuam 'S'	20	11	31	5	1	6
13	New Ngharchhip H/S		New Ngharchhip	17	19	36	4	2	6
14	Putlungasih H/S		Putlungasih	16	7	23	5	1	6
15	Ramthar H/S	9862925432	Ramthar	31	20	51	6	1	7
16	Rawpui H/S		Rawpui	27	26	53	4	3	7
17	Sacred Heart H/S	2324124	Venglai	194	200	394	10	7	17
18	Serte H/S		Serte	13	9	22	4	2	6
19	Thenhlum H/S		Thenhlum	26	24	50	5	1	6
20	Vanhne H/S	9863436118	Vanhne	20	22	42	7	1	8
21	Venghlun H/S	9862398284	Venghlun	18	22	40	3	4	7
22	Z Rosanga H/S		Leite	17	19	36	5	1	6
23	Zotuitlang H/S	2908775	Zotuitlang	24	20	44	4	2	6
<b>Total of Adhoc Aided</b>				<b>677</b>	<b>640</b>	<b>1317</b>	<b>120</b>	<b>47</b>	<b>167</b>

#### 5. Lumpsum Aided

1	Chawngtui H/S		S Chawngtui	30	17	47	3		3
2	DES, Zobawk		Zobawk	20	22	42	4	1	5
3	Graceland Eng. School		Venglai	30	26	56	4	4	8
4	LT Eng. School	2324481	Ramthar	9	11	20	4	5	9
5	Mualcheng 'S' H/S		Mualcheng 'S'	11	12	23	3		3
6	R Dengchunga Mem. School		Thuampui	17	24	41	5		5
7	R Zakhuma Mem. School		Venglai	40	30	70	5	1	6
8	Runzawi H/S		Cherhlun	22	15	37	3	2	5
9	Saphranga Mem. School		Ramthar	18	12	30	4	2	6
<b>Total of Lumpsum Aided</b>				<b>197</b>	<b>169</b>	<b>366</b>	<b>35</b>	<b>15</b>	<b>50</b>

## List of High Schools as on 30th September, 2008

### 5. Lunglei District

#### i) DEO LUNGLEI

Sl No	Name of School	Address of School		Total Enrolment			No. of Teachers (including WET & HT & Para T)		
		Phone No. If any	Village	Boys	Girls	Total	Male	Female	Total

#### 6. Purely Private

1	Bethesda HSS			30	28	58	4	3	7
2	Brilliant Boarding School		Chanmari	21	18	39	4	2	6
3	C. Daruma		Ramlaitui	18	21	39	5	0	5
4	Chhimfang Academy		Chanmari	36	25	61	4	3	7
5	CMS		Zohnuai	19	13	32	5	3	8
6	D&D Eng. School	9436327910	Salem	36	25	61	5	3	8
7	DM HSS	9436391080	Ramthar	19	11	30	5	2	7
8	ESOL		Lunglei	14	7	21	5	7	12
9	FLKM School		Farm Veng	37	11	48	6	1	7
10	Holy Faith School		Venglai	49	40	89	4	4	8
11	MPS, Hnahthial		Hnahthial	73	46	119	5	2	7
12	New Life Academy		Vawngzawl	40	27	67	8	4	12
13	Presbyterian Eng. School		Farmveng	19	22	41	8	7	15
14	Public HSS	0372-232454	Bazar	47	40	87	3	3	6
15	RI. School of thought		Setilun	6	13	19	5	2	7
16	Sam Da Ben HSS		Chanmari	30	28	58	4	3	7
17	Silver Mt School		Ramthar	45	28	73	5	3	8
18	Solomon HSS	9436370620	Bazar	4	12	16	5	4	9
19	Te-a Mem. School		Chanmari	14	7	21	5	7	12
20	Tender Care School		Venglai	32	24	56	3	2	5
21	TS School, Hnahthial		Electricveng	19	38	57	5	3	8
22	ZMS, Theariat		Theariat	36	19	55	6	4	10
<b>Total of Purely Private</b>				<b>644</b>	<b>503</b>	<b>1147</b>	<b>109</b>	<b>72</b>	<b>181</b>

Source : District Education Office, Lunglei

# List of High Schools as on 30th September, 2008

## 6. Mamit District

### i) DEO Mamit

Sl No	Name of School	Address of School		Total Enrolment			No. of Teachers (Including WET & HT & Para I)		
		Phone No. If any	Village	Boys	Girls	Total	Male	Female	Total
<b>I. State Government</b>									
1	Borai H/S		Zawlnuam	31	22	53	6	1	7
2	Bungthuam H/S		Bungthuam	21	19	40	5	1	6
3	K.R H/S		Zawlnuam	46	35	81	6	1	7
4	Kanhmun H/S		Kanhmun	11	10	21	8	1	9
5	Kawrtelhawveng H/S		Kawrtelhawveng	63	43	106	7	1	8
6	Kawrthah H/S		Kawrthah	77	78	155	5	1	6
7	Lallen H/S		Lallen	19	23	42	5	1	6
8	Mamit H/S		Mamit	99	84	183	7	2	9
9	Marpara H/S		Marpara	51	12	63	5	1	6
10	Phuldungsei H/S		Phuldungsei	34	23	57	6	1	7
11	Rawpuichhip H/S		Rawpuichhip	16	22	38	5	1	6
12	Rengdil H/S		Rengdil	35	39	74	5	2	7
13	Tuidam H/S		Tuidam	22	31	53	4	2	6
14	W Phaileng H/S		W Phaileng	63	55	118	7	1	8
15	Zamuang H/S		Zamuang	21	20	41	6	2	8
<b>Total of State Govt</b>				<b>609</b>	<b>516</b>	<b>1125</b>	<b>87</b>	<b>19</b>	<b>106</b>

### 3. Adhoc Aided

1	Chhippui H/S		Chhippui	9	14	23	4	2	6
2	Gospel Centenary H/S		W Phaileng	52	40	92	6	1	7
3	Hmunpui H/S		Hmunpui	28	26	54	5	2	7
4	Hriphaw H/S		Hriphaw	26	25	51	6	1	7
5	Kawrthah H/S - II		Kawrthah	37	33	70	4	3	7
6	Mamit H/S - II		Mamit	60	42	102	5	2	7
7	Rulpuihlum H/S		Rulpuihlum	10	15	25	6	0	6
8	St Francis Xavier H/S		Kanhmun	20	29	49	3	3	6
9	Thinghlun H/S		Thinghlun	29	26	55	4	3	7
10	W Bunghmun H/S		W Bunghmun	18	8	26	6	1	7
<b>Total of Adhoc Aided</b>				<b>289</b>	<b>258</b>	<b>547</b>	<b>49</b>	<b>18</b>	<b>67</b>

### 5. Lump-sum -Aided

1	B.C.M/Damparengpui H/S		Damparengpui	27	24	51	6	1	7
2	B.C.Radha Mohan/ Rajiv Nagar I I/S		TuipubarIII	28	13	41	5	0	5
3	Dampui/DampaH/S		Dampui	17	14	31	2	2	4
4	L.T Memorial H/S		W Serhmun	20	12	32	4	0	4
<b>Total of Lump-sum -Aided</b>				<b>92</b>	<b>63</b>	<b>155</b>	<b>17</b>	<b>3</b>	<b>20</b>

### 6. Purely Private

1	St.Francis of Assisi H/S		Mamit	21	24	45	2	4	6
<b>Total of Purely Private</b>				<b>21</b>	<b>24</b>	<b>45</b>	<b>2</b>	<b>4</b>	<b>6</b>

Source : District Education Office, Mamit

# List of High Schools as on 30th September, 2008

## 7. Saiha District

### i) DEO SAIHA

Sl. No	Name of School	Address of School		Total Enrolment			Ho of Teachers (including WET & HI & Para T)		
		Phone no If any	Village	Boys	Girls	Total	Male	Female	Total

### i) Central Govt.

1	JNV Saiha	222795		23	14	37	9	1	10
<b>Total of Central Govt.</b>				<b>23</b>	<b>14</b>	<b>37</b>	<b>9</b>	<b>1</b>	<b>10</b>

### ii) State Govt.

1	Chakhang Govt H/S		Chakhang	11	9	20	5	1	6
2	Mara Govt H/S Serkawr		Serkawr	5	2	7	4	2	6
3	Maubawk Govt H/S		Maubawk	21	13	34	6	0	6
4	Phura Govt H/S		Phura	5	5	10	5	0	5
5	Saiha Govt. H/S			135	125	260	7	3	10
6	Siaha Govt. H/S	224009		27	42	69	6	3	9
7	Tongkolong Govt H/S		Tongkolong	19	6	25	5	0	5
8	Tuipang Govt H/S	280120	Tuipang	54	73	127	7	2	9
9	Zawngling Govt H/S		zawngling	21	21	42	7	0	7
<b>Total of State Govt</b>				<b>298</b>	<b>296</b>	<b>594</b>	<b>52</b>	<b>11</b>	<b>63</b>

### iii) Deficit

1	ECM Deficit H/S Saiha	224015		95	106	201	9	1	10
<b>Total of Deficit</b>				<b>95</b>	<b>106</b>	<b>201</b>	<b>9</b>	<b>1</b>	<b>10</b>

### iv) Adhoc Aided

1	Border H/S Laki		Laki	23	24	47	5	1	6
2	Chhualung H/S		Chhualung	6	6	12	5	1	6
3	DBS H/S			165	187	352	5	2	7
4	New Colony H/S			31	39	70	5	2	7
5	Niawhtlang H/S		Niawhtlang	43	39	82	6	1	7
6	Saihatlangkawn H/S			36	18	54	4	3	7
7	Siata (Peace Memorial) H/S		Siata	21	12	33	3	3	6
8	Tuisih H/S		Tuisih	21	27	48	4	2	6
9	ZM H/S Chapui		Chapui	27	16	43	5	1	6
<b>Total of Adhoc Aided</b>				<b>373</b>	<b>368</b>	<b>741</b>	<b>42</b>	<b>16</b>	<b>58</b>

### v) Lump sum Aided

1	Christian H/S			70	17	107	3	3	6
2	Elim Public School			115	111	226	5	2	7
3	Zasai Memorial Eng. School			88	63	151	5	1	6
<b>Total of Lump-sum Aided</b>				<b>273</b>	<b>231</b>	<b>504</b>	<b>13</b>	<b>6</b>	<b>19</b>

## List of High Schools as on 30th September, 2008

### 7. Saiha District

#### i) DEO SAIHA

Sl No	Name of School	Address of School		Total Enrolment			No. of Teachers (including WET & HT & Para 1)		
		Phone no. If any	Village	Boys	Girls	Total	Male	Female	Total

#### vi) Purely Private

1	Auxilium H/S			24	19	43	3	3	6
2	Belhmosa Memorial Eng School		Tulpang	15	21	36	2	3	5
3	CTS H/S			30	19	49	7	0	7
4	Hill Gate H/S			71	77	148	8	2	10
5	Little Diamond H/S			65	85	150	5	3	8
6	Rehoboth H/S			20	17	37	4	3	7
7	Spring field H/S			31	36	67	4	3	7
<b>Total of Purely Private</b>				<b>256</b>	<b>274</b>	<b>530</b>	<b>33</b>	<b>17</b>	<b>60</b>

Source : District Education Office, Salha



## List of High Schools as on 30th September, 2008

### 8. Serchhip District

#### i) DEO Serchhip

Sl. No.	Name of School	Address of School		Total Enrolment			No. of Teachers (including WET & HT& Para 1)		
		Phone No. if any	Village	Boys	Girls	Total	Male	Female	Total

#### i) Central Govt.

1	JNV	207029	Thenzawl	102	69	171	8	6	14
<b>Total of Central Govt.</b>				<b>102</b>	<b>69</b>	<b>171</b>	<b>8</b>	<b>6</b>	<b>14</b>

#### ii) State Govt.

1	Govt. High School Chhiahtlang	225011	Chhiahtlang	58	57	115	5	2	7
2	Govt. Democratic High School	276202	Khumtung	35	40	75	3	3	6
3	Govt. High School Baktawng	276108	Baktawng	29	24	53	7	1	8
4	Govt. High School Bungtlang	207075	Bungtlang	35	34	69	6	0	6
5	Govt. High School Chhingchhip	223077	Chhingchhip	25	20	45	5	1	6
6	Govt. High School E. Lungdar	262275	E. Lungdar	60	67	127	6	0	6
7	Govt. High School Keiturn	207314	Keiturn	32	33	65	5	2	7
8	Govt. High School Khawlailung	222886	Khawlailung	38	33	71	4	0	4
9	Govt. High School Lungpho	207595	Lungpho	27	28	55	5	1	6
10	Govt. High School N. Vanlaiphai	224165	N. Vanlaiphai	48	63	111	7	1	8
11	Govt. High School Serchhip	222377	Serchhip	122	126	248	8	6	14
12	Govt. High School Thenzawl	261351	Thenzawl	41	45	86	8	0	8
13	Govt. JM High School	222328	Serchhip	71	73	144	6	2	8
14	Govt. Lallengvung High School	9436376296	Thenzawl	66	76	142	7	0	7
15	Govt. PCR High School	222140	Serchhip	70	71	141	6	2	8
<b>Total of State Govt</b>				<b>757</b>	<b>790</b>	<b>1547</b>	<b>88</b>	<b>21</b>	<b>109</b>

#### iii) Deficit

1	St. Peter's HSS (H/S Section)	223004	Chhingchhip	115	103	248	11	5	16
<b>Total of Deficit</b>				<b>115</b>	<b>103</b>	<b>248</b>	<b>11</b>	<b>5</b>	<b>16</b>

# List of High Schools as on 30th September, 2008

## 8. Serchhip District

### i) DEO Serchhip

Sl. No.	Name of School	Address of School		Total Enrolment			No. of Teachers (Including WET & HT& Para T)		
		Phone No. If any	Village	Boys	Girls	Total	Male	Female	Total

### iv) Adhoc Aided

1	High light High School	9863437383	Sailulak	23	16	39	5	2	7
2	Hrangturzo High School	224170	N Vanlaiphai	17	26	43	4	2	6
3	Hualiana High School(Hmuntha)	9863132423	Hmuntha	21	19	40	4	2	6
4	Leng High School	9863524814	Leng	23	17	40	6	0	6
5	Lianchunga High School	9436354160	Hualtu	28	15	43	4	2	6
6	Lungchhuan High School	9863465574	Lungchhuan	35	19	54	7	0	7
7	Lungkawlh High School	9863355945	Lungkawlh	18	15	33	5	1	6
8	Marian High School	222212	Serchhip	120	95	215	5	3	8
9	Millenium High School	225005	Chhiahtlang	35	36	71	4	2	6
10	N Mualcheng High School	9863145128	N. Mualcheng	38	52	90	5	1	6
11	Zoluti Memorial High School	222213	Serchhip	30	34	64	4	3	7
<b>Total of Adhoc Aided</b>				<b>388</b>	<b>344</b>	<b>732</b>	<b>53</b>	<b>18</b>	<b>71</b>

### v) Lump-sum Aided

1	A&M Grandchild School	224162	N. Vanlaiphai	24	17	41	4	0	4
2	Hunthar High School Baktawng		Baktawng	56	41	97	5	2	7
<b>Total of Lump-sum Aided</b>				<b>80</b>	<b>58</b>	<b>138</b>	<b>9</b>	<b>2</b>	<b>11</b>

### vi) Purely Private

1	CV Residential School	226053	Serchhip	82	90	172	5	2	7
2	New Hope Academy		N. Vanlaiphai	22	22	44	5	0	5
3	Thenzawl HSS (HS Section)	9863561693	Thenzawl	46	47	93	4	2	6
<b>Total Purely Private</b>				<b>150</b>	<b>159</b>	<b>309</b>	<b>14</b>	<b>4</b>	<b>18</b>

Source : District Education Office, Serchhip

# List of Higher Secondary Schools as on 30th September, 2008

## 1. Aizawl District

### i) DEO Aizawl

Sl No	Name of School	Address of School		Stream	Total Enrolment			No. of Teachers		
		Phone No if any	Village		Boys	Girls	Total	Male	Female	Total

### i) Central Govt.

1	K.V. Project Pushpak		Zemabawk	Science	30	29	59	3	1	4
2	Kendrya Vidhyalaya	2351033	Zemabawk	Science				4	1	5
<b>Total of Central Govt.</b>					<b>30</b>	<b>29</b>	<b>59</b>	<b>7</b>	<b>2</b>	<b>9</b>

### ii) State Govt.

1	Central HSS	2327010	Venghlui	Arts	130	99	229	8	5	13
2	Chaltlang HSS	2344389	Chaltlang	Arts	294	322	616	9	12	21
				Science	67	66	133	3	6	9
				<b>Total</b>	<b>361</b>	<b>388</b>	<b>749</b>	<b>12</b>	<b>18</b>	<b>30</b>
3	J.L. HSS	2323249	Khatla	Arts	259	225	484	6	8	14
4	K.M. HSS	2313964	Dawrpui Vengthar	Arts	141	144	285	6	9	15
				Science	55	65	120	6	3	9
				Vocational	60	51	111	3	1	4
				<b>Total</b>	<b>256</b>	<b>260</b>	<b>516</b>	<b>15</b>	<b>13</b>	<b>28</b>
5	Mamawii HSS	2325198	Mission Veng	Arts	110	164	274	5	11	16
6	MICE	2325244	Venghlui	Arts	75	120	195	8	8	16
				Science	83	59	142	3	2	5
				<b>Total</b>	<b>158</b>	<b>179</b>	<b>337</b>	<b>11</b>	<b>10</b>	<b>21</b>
7	Mizo HSS	2341213	Mc.Donald Hill Zarkawt	Arts	359	366	715	7	14	21
				Science	100	98	198	5	2	7
				Commerce	119	92	211	3	1	4
				Vocational	48	31	79	2	3	5
				<b>Total</b>	<b>626</b>	<b>577</b>	<b>1203</b>	<b>17</b>	<b>20</b>	<b>37</b>
8	Saltual HSS	2562350	Saltual	Arts	32	40	72	8	3	11
9	Republic HSS	2345682	Ramthar	Arts	148	138	286	12	7	19
				Science	116	94	210	6	4	10
				<b>Total</b>	<b>264</b>	<b>232</b>	<b>496</b>	<b>18</b>	<b>11</b>	<b>29</b>
10	Zemabawk HSS	2351141	Zemabawk	Arts	112	116	228	8	8	16
				Science	46	44	90	5	2	7
				<b>Total</b>	<b>158</b>	<b>160</b>	<b>318</b>	<b>13</b>	<b>10</b>	<b>23</b>
<b>Grand Total of State Govt.</b>					<b>1660</b>	<b>1724</b>	<b>3384</b>	<b>77</b>	<b>85</b>	<b>162</b>
					<b>467</b>	<b>426</b>	<b>893</b>	<b>28</b>	<b>19</b>	<b>47</b>
					<b>119</b>	<b>92</b>	<b>211</b>	<b>3</b>	<b>1</b>	<b>4</b>
					<b>108</b>	<b>82</b>	<b>190</b>	<b>5</b>	<b>4</b>	<b>9</b>
					<b>2354</b>	<b>2324</b>	<b>4678</b>	<b>113</b>	<b>109</b>	<b>222</b>

**LIST OF  
HIGHER SECONDARY  
SCHOOLS**

# List of Higher Secondary Schools as on 30th September, 2008

## 1. Aizawi District

### I) DEO Aizawl

Sl No	Name of School	Address of School		Stream	Total Enrolment			No. of Teachers		
		Phone No If any	Village		Boys	Girls	Total	Male	Female	Total

### iii) Deficit

1	Helen Lowry HSS	2345838	Seven Day Tlang	Arts	135	182	317	4	11	15
				Vocational	57	40	97	2		2
				<b>Total</b>	<b>192</b>	<b>222</b>	<b>414</b>	<b>6</b>	<b>11</b>	<b>17</b>
2	Modern English HSS	2323248	Dawrpul	Arts	78	75	153	7	9	18
				Commerce	52	33	85	2		2
				<b>Total</b>	<b>130</b>	<b>108</b>	<b>238</b>	<b>9</b>	<b>9</b>	<b>18</b>
3	St. Pauls' HSS	2322702	Monfort Hill Tlangnuam	Science	142	287	429	6	8	14
				Commerce	39	25	64	3		3
				Vocational	4	5	9	3	1	4
				<b>Total</b>	<b>185</b>	<b>317</b>	<b>502</b>	<b>12</b>	<b>9</b>	<b>21</b>
4	Synod HSS	2322889	Mission Vengthlang	Arts	114	102	216	14	5	19
				Science	122	102	224	8	5	13
				<b>Total</b>	<b>236</b>	<b>204</b>	<b>440</b>	<b>22</b>	<b>10</b>	<b>32</b>
<b>Total of Deficit</b>				<b>Arts</b>	<b>327</b>	<b>359</b>	<b>686</b>	<b>25</b>	<b>25</b>	<b>50</b>
				<b>Science</b>	<b>264</b>	<b>389</b>	<b>653</b>	<b>14</b>	<b>13</b>	<b>27</b>
				<b>Commerce</b>	<b>91</b>	<b>58</b>	<b>149</b>	<b>5</b>	<b>0</b>	<b>5</b>
				<b>Vocational</b>	<b>61</b>	<b>45</b>	<b>106</b>	<b>5</b>	<b>1</b>	<b>6</b>
				<b>Total</b>	<b>743</b>	<b>851</b>	<b>1594</b>	<b>49</b>	<b>39</b>	<b>88</b>

### iv) Adhoc Aided

1	Darlawn HSS	9863328652	Darlawn	Arts	37	40	77	5	2	7
2	Durtlang HSS		Durtlang	Arts	63	70	133	5	8	13
3	Public HSS	2345045	Ramhlun Venglai	Arts	50	40	90	6	6	12
4	Zohmun HSS	9436392973 / 2361992	Zohmun	Arts	30	24	54	4		4
<b>Total of Adhoc Aided</b>					<b>180</b>	<b>174</b>	<b>354</b>	<b>20</b>	<b>16</b>	<b>36</b>

### v) Lump-Sum - Aided

1	Lena Memorial HSS		Luangmual	Vocational	13	14	27	1	4	5
2	OXFORD HSS	2328231	Electric Veng	Arts	60	34	94	3	4	7
3	Phullen HSS	2570296	Phullen	Arts	13	18	31	2	2	4
4	Sakawrdai HSS	9863222217 / 2311030	Sakawrdai	Arts	31	26	57	5		5
5	Thingsulthiah HSS	9436784583	Thingsulthiah	Arts	46	41	87	4	2	6
<b>Total of Lump-sum -Aided</b>				<b>Arts</b>	<b>150</b>	<b>119</b>	<b>269</b>	<b>14</b>	<b>8</b>	<b>22</b>
				<b>Vocational</b>	<b>13</b>	<b>14</b>	<b>27</b>	<b>1</b>	<b>4</b>	<b>5</b>
				<b>Total</b>	<b>163</b>	<b>133</b>	<b>296</b>	<b>15</b>	<b>12</b>	<b>27</b>

# List of Higher Secondary Schools as on 30th September, 2008

## 1. Aizawl District

### i) DEO Aizawl

Sl No	Name of School	Address of School		Stream	Total Enrolment			No of Teachers		
		Phone No if any	Village		Boys	Girls	Total	Male	Female	Total
<b>vi) Purely Private</b>										
1	ALMA HSS	233900	Khalla	Arts	45	41	86	4	5	9
2	BEEZET HSS	9862647415	Bawngkawn Chhimveng	Arts	47	51	98	6	3	9
3	Chanmari HSS	9862358779	Chanmari	Arts	25	22	47	2	4	6
4	Dawrpui School of Science & Technology	2317560	Dawrpui	Science	70	68	138	6	4	10
5	DonBosco HSS	2343742	Bawngkawn	Arts	12	17	29	3	3	6
				Science	91	70	161	4	1	5
				<b>Total</b>	<b>103</b>	<b>87</b>	<b>190</b>	<b>7</b>	<b>4</b>	<b>11</b>
6	Greenland HSS	2342668	Challlang Dawrkawn	Arts	81	93	174	3	6	9
				Science	199	177	376	8	1	9
				<b>Total</b>	<b>280</b>	<b>270</b>	<b>550</b>	<b>11</b>	<b>7</b>	<b>18</b>
7	Highlander HSS	2333796	Tuikhuahltlang	Arts	38	17	55	6	5	11
				Commerce	44	20	64	2	1	3
				<b>Total</b>	<b>82</b>	<b>37</b>	<b>119</b>	<b>8</b>	<b>6</b>	<b>14</b>
8	Home Mission School	2340924	Zarkawt	Arts	63	90	153	8	4	12
				Science	28	21	49	3		3
				<b>Total</b>	<b>91</b>	<b>111</b>	<b>202</b>	<b>11</b>	<b>4</b>	<b>15</b>
9	Alfak Senior HSS	2312013	Venghlu	Arts	82	79	161	3	4	7
10	L.R HSS	2316321	Khatla	Arts	23	10	33	2	4	6
				Commerce	29	19	48	1	1	2
				<b>Total</b>	<b>62</b>	<b>29</b>	<b>81</b>	<b>3</b>	<b>5</b>	<b>8</b>
11	Mt Ararat HSS		Zernabawk							
12	New Life HSS	2321173	Khatla	Arts	21	21	42	2	2	4
13	OIKOS HSS	2315072	Tuikhuahltlang	Arts	22	20	42	2	5	7
				Science	47	43	90	2	1	3
				Commerce	30	22	52	1	1	2
				<b>Total</b>	<b>99</b>	<b>85</b>	<b>184</b>	<b>5</b>	<b>7</b>	<b>12</b>
14	Pine Mount HSS	2313584	Tuikual 'S'	Arts	46	30	76	4	3	7
15	Providence School	2320846	Zarkawt	Arts	26	40	66	5	3	8
16	Southern HSS	2328139	Sikulpuikawn	Arts	29	29	58	4	4	8
17	Siloam English School	2340783	Bawngkawn	Arts	47	29	76	3	3	6
18	St. Joseph HSS	9436197649	Ramhlun	Arts	44	31	75	3	5	8
19	St. Salvius HSS	9436190589	Vaivakawn	Arts	26	32	58	2	3	5
20	Zabanga HSS	2320011	Aizawl Venglai	Arts	18	12	30	1	3	4
<b>Total of Purely Private</b>				Arts	<b>695</b>	<b>664</b>	<b>1359</b>	<b>63</b>	<b>69</b>	<b>132</b>
				Science	<b>435</b>	<b>379</b>	<b>814</b>	<b>23</b>	<b>7</b>	<b>30</b>
				Commerce	<b>103</b>	<b>61</b>	<b>164</b>	<b>4</b>	<b>3</b>	<b>7</b>
				<b>Total</b>	<b>1233</b>	<b>1104</b>	<b>2337</b>	<b>90</b>	<b>79</b>	<b>169</b>

Source : District Education Office, Aizawl

# List of Higher Secondary Schools as on 30th September, 2008

## 2. Champhai District

### i) DEO CHAMPHAI

Sl No	Name of School	Address of School		Stream	Total Enrolment			No. of Teachers		
		Phone No If any	Village		Boys	Girls	Total	Male	Femate	Total
1	2	3	4	5	6	7	8	9	10	11

#### i) State Government

1	Govt G M H S S	234468	Champhai	Arts	139	127	266	8	7	15
				Science	55	51	106	3	4	7
				Commerce	14	13	27	4		4
				Vocational	24	25	49	2	2	4
<b>Total of Govt</b>					<b>232</b>	<b>216</b>	<b>448</b>	<b>17</b>	<b>13</b>	<b>30</b>

#### ii) Adhoc Aided

1	Biate H S S		Biate	Arts	33	22	55	8	5	13
2	Khawzawl H.S.S		Khawzawl	Arts	73	58	131	8	5	13
3	Ngopa H.S.S		Ngopa	Arts	44	40	84	5	8	13
<b>Total of Adhoc Aided</b>					<b>160</b>	<b>120</b>	<b>270</b>	<b>21</b>	<b>18</b>	<b>39</b>

#### iv) Lump-sum-Aided

1	BC Lalthiamuana H.S.S		Champhai	Vocational	34	4	38	4		4
1	Farkawn H.S.S		Farkawn	Arts	21	13	34	3	1	4
2	N.E. Khawdungsei H.S.S		N.E. Khawdungsei	Arts	28	18	46	3	2	5
<b>Total of Lump-sum-Aided</b>				Arts	<b>49</b>	<b>31</b>	<b>80</b>	<b>6</b>	<b>3</b>	<b>9</b>
				Vocational	<b>34</b>	<b>4</b>	<b>38</b>	<b>4</b>	<b>0</b>	<b>4</b>
				<b>Total</b>	<b>83</b>	<b>35</b>	<b>118</b>	<b>10</b>	<b>3</b>	<b>13</b>

Source : District Education Office, Champhai

# List of Higher Secondary Schools as on 30th September, 2008

## 3. KOLASIB DISTRICT

### i) DEO KOLASIB

Sl No	Name of School	Address of School		Stream	Total Enrolment			No of Teachers		
		Phone No If any	Village		Boys	Girls	Total	Male	Female	Total
1	2	3	4	5	6	7	8	9	10	11

### i) Deficit

1	St. John's Hr. Sec. School	220052/ 220085	Koiasib	Arts	142	170	312	9	6	15
				Science	54	38	92	7	2	9
				Vocational	11	13	24	2		2
<b>Total of Deficit</b>					<b>207</b>	<b>221</b>	<b>428</b>	<b>18</b>	<b>8</b>	<b>26</b>

### ii) Adhoc Aided

1	C.Z.S. Hr. Sec. School	221339	Kolasib	Arts	49	64	113	8	5	13
2	Kawnpui Hr. Sec. School		Kawnpui	Arts	30	22	52	7	5	12
<b>Total of Adhoc Aided</b>					<b>79</b>	<b>86</b>	<b>166</b>	<b>15</b>	<b>10</b>	<b>25</b>

Source : District Education Office, Kolasib

## 4. Lawngtlai District

### i) DEO Lawngtlai

Sl No	Name of School	Address of School		Stream	Total Enrolment			No. of Teachers		
		Phone No If any	Village		Boys	Girls	Total	Male	Female	Total

### i) State Government

1	Govt. Region HSS		Lawngtlai	Arts	83	72	155	7	11	18
2	Kamalanagar HSS		Kamalanagar	Arts	123	35	158	6	3	9
<b>Total of Govt.</b>					<b>206</b>	<b>107</b>	<b>313</b>	<b>13</b>	<b>14</b>	<b>27</b>

### ii) Purely Private

1	South Heath Academy		Lawngtlai	Arts	22	28	50	3	2	5
<b>Total of Purely Private</b>					<b>22</b>	<b>28</b>	<b>50</b>	<b>3</b>	<b>2</b>	<b>5</b>

Source : District Education Office, Lawngtlai



# List of Higher Secondary Schools as on 30th September, 2008

## 5. Lunglei District

### i) DEO Lunglei

Sl No	Name of School	Address of School		Stream	Total Enrolment			No. of Teachers		
		Phone No if any	Village		Boys	Girls	Total	Male	Female	Total
1	2	3	4	5	6	7	8	9	10	11

### i) State Govt

1	GHSS Lunglei	2322653	Chanmari Lunglei	Arts	192	208	400	6	11	17
				Sc.	71	55	126	5	4	9
				Commerce	74	38	112	3	1	4
				Voc	2		2	2		2
				<b>Total</b>	<b>339</b>	<b>301</b>	<b>640</b>	<b>16</b>	<b>16</b>	<b>32</b>
2	GHSS Hnahthial	0372-2332030	Hnahthial	Arts	43	46	89	9	5	14
				Arts	77	78	155	6	8	14
3	GLHSS Lunglei	2324864	Electricveng, Lunglei	Arts	77	78	155	6	8	14
<b>Total of Govt</b>				Arts	312	332	644	21	24	45
				Sc.	71	55	126	5	4	9
				Commerce	74	38	112	3	1	4
				Voc	2	0	2	2	0	2
				<b>Total</b>	<b>459</b>	<b>425</b>	<b>884</b>	<b>31</b>	<b>29</b>	<b>60</b>

### ii) Deficit

1	BHSS Serkawn	2342249 2342502	Serkawn	Arts	156	228	384	8	7	15
				Sc.	115	68	183	11		11
				Commerce	48	39	87		2	2
				Voc	17	21	38	2	2	4
<b>Total of Deficit</b>					<b>336</b>	<b>356</b>	<b>692</b>	<b>21</b>	<b>11</b>	<b>32</b>

### iii) Adhoc Aided

1	Cherhlun HSS		Cherhlun	Arts	22	29	51	6	5	11
2	Thingsai HSS	9863298192 (Principal)	Thingsai	Arts	26	27	53	5	7	12
<b>Total of Adhoc Aided</b>					<b>48</b>	<b>56</b>	<b>104</b>	<b>11</b>	<b>12</b>	<b>23</b>

### iv) Lump-sum

1	Public HSS	0372-2324544	Bazar	Arts	34	37	71	4	2	6
2	Zobawk HSS		Zobawk	Arts	19	18	37	4	2	6
<b>Total of Lump-sum-Aided</b>					<b>53</b>	<b>55</b>	<b>108</b>	<b>8</b>	<b>4</b>	<b>12</b>

# List of Higher Secondary Schools as on 30th September, 2008

## 5. Lunglei District

### I) DEO Lunglei

Sl No	Name of School	Address of School		Stream	Total Enrolment			No. of Teachers		
		Phone No If any	Village		Boys	Girls	Total	Male	Female	Total
1	2	3	4	5	6	7	8	9	10	11

### v) Purely Private

1	Bethesda HSS		Chanmari	Arts	32	31	63	5	2	7
				Sc.	24	22	46	5	2	7
				<b>Total</b>	<b>56</b>	<b>53</b>	<b>109</b>	<b>10</b>	<b>4</b>	<b>14</b>
2	DM HSS	9436391080	Ramthar	Arts	14	14	28	3	2	5
3	New Life Academy HSS		Vawngzawl	Sc	42	34	76	5	1	6
4	Sam Da Ben HSS		Chanmari	Arts	18	18	36	5	2	7
5	Saphranga Mem HSS		Ramthar	Arts	8	12	20	2	2	4
				Commerce	7	8	15	2	1	3
				<b>Total</b>	<b>15</b>	<b>20</b>	<b>35</b>	<b>4</b>	<b>3</b>	<b>7</b>
6	Solomon's HSS		Bazar	Arts	15	8	23	3	3	6
<b>Total of Purely Private</b>				Arts	<b>87</b>	<b>83</b>	<b>170</b>	<b>18</b>	<b>11</b>	<b>29</b>
				Sc.	<b>66</b>	<b>56</b>	<b>122</b>	<b>10</b>	<b>3</b>	<b>13</b>
				Com.	<b>7</b>	<b>8</b>	<b>15</b>	<b>2</b>	<b>1</b>	<b>3</b>
				<b>Total</b>	<b>160</b>	<b>147</b>	<b>307</b>	<b>30</b>	<b>15</b>	<b>45</b>

Source : District Education Office, Lunglei

## 6. Mamit District

### I) DEO Mamit

Sl No	Name of School	Address of School		Stream	Total Enrolment			No. of Teachers		
		Phone No If any	Village		Boys	Girls	Total	Male	Female	Total

### i) State Government

1	Mamit HSS		Mamit	Arts	23	24	47	7	6	13
2	Kawrthah HSS		Kawrthah	Arts	29	27	56	8	3	11
<b>Total of Govt.</b>					<b>52</b>	<b>51</b>	<b>103</b>	<b>15</b>	<b>9</b>	<b>24</b>

### ii) Lump-sum - Aided

1	Zawnuam HSS		Zawnuam	Arts	31	32	63	6		6
2	W.Phaileng HSS		W.Phaileng	Arts	17	19	36	3	1	4
<b>Total of Lump-sum -Aided</b>					<b>48</b>	<b>51</b>	<b>99</b>	<b>9</b>	<b>1</b>	<b>10</b>

Source : District Education Office, Mamit

# List of Higher Secondary Schools as on 30th September, 2008

## 7. Saiha District

### i) DEO Saiha

Sl. No	Name of School	Address of School		Stream	Total Enrolment			No. of Teachers		
		Phone no. If any	Village		Boys	Girls	Total	Male	Female	Total

#### i) State Govt.

1	Govt Higher Secondary School, Saiha	222051	Saiha	Arts	174	125	299	9	6	15
				Sc	63	53	116	3	3	6
				Voc	14	24	38	2	1	3
<b>Total of Govt.</b>					<b>251</b>	<b>202</b>	<b>453</b>	<b>14</b>	<b>10</b>	<b>24</b>

#### ii) Lumpsum Aided

1	ECM Higher Secondary School, Saiha	222015	Saiha	Arts	35	40	75	4	6	10
<b>Total of Lumpsum Aided</b>					<b>35</b>	<b>40</b>	<b>75</b>	<b>4</b>	<b>6</b>	<b>10</b>

#### iii) Purely Private

1	Don Rosco Higher secondary School, Saiha	9436149202		Sc	23	23	46	6	2	8
				Arts	44	34	78	6		6
2	Foxall Higher Secondary School, Saiha	9436379320		Com.	31	24	55	2		2
				<b>Total</b>	<b>98</b>	<b>81</b>	<b>179</b>	<b>14</b>	<b>2</b>	<b>16</b>
				<b>Total of Purely Private</b>	<b>Arts</b>	<b>44</b>	<b>34</b>	<b>78</b>	<b>6</b>	
				<b>Sc</b>	<b>23</b>	<b>23</b>	<b>46</b>	<b>6</b>	<b>2</b>	<b>8</b>
				<b>Com.</b>	<b>31</b>	<b>24</b>	<b>55</b>	<b>2</b>		<b>2</b>
				<b>Total</b>	<b>98</b>	<b>81</b>	<b>179</b>	<b>14</b>	<b>2</b>	<b>16</b>

Source : District Education Office, Saiha

# List of Higher Secondary Schools as on 30th September, 2008

## 8. Serchhip District

### I) DEO Serchhip

Sl No	Name of School	Address of School		Stream	Total Enrolment			No. of Teachers		
		Phone No If any	Village		Boys	Girls	Total	Male	Female	Total

#### I) Central Govt.

1	JNV. Thenzawl		Thenzawl	Arts	11	13	24	9	5	14
<b>Total of Central Govt.</b>					<b>11</b>	<b>13</b>	<b>24</b>	<b>9</b>	<b>5</b>	<b>14</b>

#### II) State Govt.

1	Govt. HSS Serchhip (HSS Section)	222377	Serchhip	Arts	81	81	162	5	13	18
				Science	39	40	79	2	3	5
				Vocational	12	19	31	2	3	5
<b>Total of Govt.</b>					<b>132</b>	<b>140</b>	<b>272</b>	<b>9</b>	<b>19</b>	<b>28</b>

#### III) Deficit

1	St. Peter's HSS Chhingchhip	223104	Chhingchhip	Arts	31	26	57	2	3	5
				Science	21	23	44	10	0	10
<b>Total of Deficit</b>					<b>52</b>	<b>49</b>	<b>101</b>	<b>12</b>	<b>3</b>	<b>15</b>

#### IV) Adhoc Aided

1	N. Vanlalpai HSS	224165	N. Vanlalpai	Arts	26	32	68	7	5	12
2	Thenzawl HSS		Thenzawl	Arts	23	28	61	10	2	12
<b>Total of Adhoc Aided</b>					<b>49</b>	<b>60</b>	<b>109</b>	<b>17</b>	<b>7</b>	<b>24</b>

#### v) Lump-sum - Aided

1	E. Lungdar HSS		E. Lungdar	Arts	16	13	29	3	2	5
<b>Total of Lump-sum - Aided</b>					<b>16</b>	<b>13</b>	<b>29</b>	<b>3</b>	<b>2</b>	<b>6</b>

Source : District Education Office, Serchhip

