



# Block Level Statistics

Lower Subansiri District

ARUNACHAL PRADESH

1993-94



541636  
310  
LOW-B

**Published By**  
**Economics & Statistics Branch**

Office Of The Deputy Commissioner  
Lower Subansiri District.

Ziro—791120

Arunachal Pradesh,

FORWORD

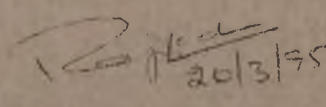
It gives me immense pleasure to know that the 7th Edition of " Block Level Statistics of Lower Subansiri District, 1993-94 " is being published by the District Statistical wing, Ziro.

The publication " Block Level Statistics of Lower Subansiri District, 1993-94 " incorporates Block-wise Circles Statistical information on various Socio-Economic developmental activities of this district. The importance of accurate and adequate Statistical information for planning and administrative purpose needs hardly to be over emphasised.


I hope this publication will be useful at circle and block level for planners, research scholars and as a whole for this district.

I appreciate the sincere efforts put by the staff of District Statistical Wing, Ziro under the able guidance of Shri A. Gohain, District Statistical Officer, in bringing out this Edition and such tempo will be maintained in future.

Dated Ziro the  
1995.

  
( RAJIV YADAV ) IAS  
Deputy Commissioner,  
Lower Subansiri District,  
Ziro.

NIEPA DC



D08564

- 541636

310

LOW-S

LIBRARY & DOCUMENTATION CENTER

National Institute of Educational  
Planning and Administration

17-A, Alarcón Arcobindo Marg.

New Delhi-110016

DOC. No. .... D-8864

Date ..... 05-05-85

①

## I N T R O D U C T I O N

The "Block Level Statistics of Lower Subansiri District, 1993-94" is the 7th Edition of its kind. Its main aim is to reflect a comprehensive picture of various Socio-Economic aspects and progress made in the developmental activities in all the 9 (Nine) C.O./IRD Block of this district.

In publishing this Edition, we strictly adhered to the guidelines given by the department of Economics and Statistics, Govt. of Arunachal Pradesh and the data inserted in each table of this publication are as per information received from the source offices of this district.

I would like to avail myself of an opportunity to extend my thanks and gratitude to all the Heads of department/offices, whose co-operation has made it a successful one in bringing out the publication in time.

My thanks are due to Shri Tasso Kano, Sub-Inspector of Statistics and Shri Koj Chatung, Field Investigator of Statistics for collection of data, compilation and preparation of the manuscript of this publication. Thanks are also due to Smti Koj Yanya, LDC and Shri Nizam Dewegam, Contingent Twist for neatly cutting the Stencils and also to Shri Koj Tallang, Peon for his clear cyclostyling works.

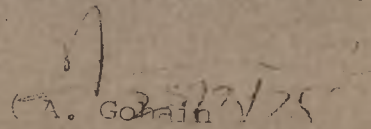
Last but not least, I would like to take an opportunity to extend my thanks and regards to Shri Rajiv Yadav, I.B, Deputy Commissioner, Lower Subansiri District, Ziro for his guidance for bringing out the Publication and for writing "FORWORD".

The Statistics Branch, D.O's Office, Ziro would not be responsible for any errors or commissions, which might have originated from source offices itself.

Any constructive suggestion for improvement of the Publication will be gladly accepted with thanks.

Dated Ziro.

1994

  
A. Gohain  
District Statistical Officer,  
Lower Subansiri District,  
Ziro.

(T)

NOTIONAL MAP OF LOWER SUBANSHTI DISTRICT (NOT TO SCALE).



I N D E X

- |                              |                    |
|------------------------------|--------------------|
| 1. International Boundary :- | 6. Road :-         |
| 2. State Boundary :-         | 7. Dist. HQ :-     |
| 3. Dist. Boundary :-         | 8. Sub-Divn. HQ :- |
| 4. Block Boundary :-         | 9. Block HQ :-     |
| 5. River :-                  |                    |

CHARTING

Table No.	Particulars	Page No.
(1)	(2)	(3)
	Notional Map of Lower Subansiri District	I
	Brief Note on Community Development Blocks of Lower Subansiri District.	(i) to (iv)
1.1	Area, Altitude of the blockwise Circles & Villages covered under Panchayat System as on 31.3.94.	1 to 2
2.1	Annual Rainfall for the year, 1993.	3
2.2	Monthly Maximum and Minimum Temperature for the Calendar Year, 1993.	4
3.1	Land Utilisation for the Agril. Year '1993-94 (In Hect) by VLV Circlewise.	5
3.2	Area under crops by in different Blockwise Circle during Agriculture year '1993-94	6
3.3	Area sown more than once for Agril. year 1993-94.	7
3.4	Area brought under Fertilizers and Plant Protection during Agril. year '1993-94	8
3.5	No. of Agricultural Farms as on 31.3.94	9
4.1	Minor Irrigation Project as on 31.3.94	10
5.1	No. of Co-op. Stores as on 31.3.94	11 to 12
5.2	Working of different Co-operative Societies as on 31.3.94.	13 to 15
6.1	Vetv. Dispensary/Aid Centres as on 31.3.94	16 to 19
6.2	Animals/Birds treated/Vaccinated/Castrated during the year '1993-94.	20
8.1	Fish Farm & Village Fish Ponds under block as on 31.3.94.	21
9.1	Area under Forests & Revenue earned as on 31.3.94.	22
11.1	Location-wise distributions of Craft Centre as on 31.3.94.	23
11.2	No. of Trainees trained (passed out) by different Crafts during '1993-94.	24
11.3	Annual Out-turn of different craft centres and Sale proceeds during '1993-94.	25
11.4	Distribution of Industries as on 31.3.94	26 to 29
11.5	Sericulture as on 31.3.94.	30
12.1	Fuel and Power as 31.3.94.	31
12.2	Installed/Generating capacity & consumption of Electricity as on 31.3.94.	32
13.1	Bank Deposits & Credit during '1993-94.	33

(1)	(2)	(3)
15.1	No. of villages connected by Road as on 31.3.94	34
15.2	Construction/Improved/Maintenance of Road/Track during the year ending '1994.	35
15.3	Distribution of villages according to distance from the block HQ as on 31.3.94.	36
15.4	Circle-wise coverage of Jeep/Bus/Truck Road as on 31.3.94.	37
16.1	Communication Net work as on 31.3.94	38
18.1	No. of Educational Institutions as on 31.3.94	39
19.2	Distribution of Technical/Vocational Institutions & Training centre as on 31.3.94	40
19.3	Educational Institutions showing total students/Teachers for the latest Academic years '1993-94.	41
19.4	Statement showing Enrolment with SC/ST, Drop-out, No. of students, No. of Teachers (Trained/untrained) according to category of Institutions in each Block for the latest Academic year '1993-94.	42 to 43
19.1	No. of Hospitals/Disp/Medical Units as on 31.3.94	44
19.2	No. of authorised Beds in Govt/Private Hospital/Medical Units as on 31.3.94.	45 to 46
19.3	No. of Medical Staff in Govt. Hospital/HU/Dispensary as on 31.3.94	47 to 48
19.4	No. of patients treated during '1993-94.	49 to 50
19.5	National Malaria Eradication programme as on 31.3.94.	51
19.6	Facilities of Drinking water supply (Villages covered) as on 31.3.94.	51
19.7	Villages brought under water supply during the financial year.	52
20.1	Social & Cultural Organisation as on 31.3.94.	53
20.2	Information Centre/Community Listening Sets, TV & Radio Stations as on 31.3.94.	54.

BRIEF NOTE ON COMMUNITY DEVELOPMENT BLOCKS  
OF LOWER SUBANSIRI DISTRICT.

1. Lower Subansiri District is comprised of 9 (nine) Community development Blocks, namely Ziro-I, Ziro-II, Palin, Chambang, Nyapin, Koloriang - Sarli, Huri-Damin, Tamen-Raga and Tali C.D. Blocks. The salient features of the C.D. Blocks are mentioned below:-

(1) ZIRO-I C.D. BLOCK:- Ziro-I Block is comprised of only 1 (One) administrative Circle, namely Ziro Circle. The Block has an area of 1015 (Approx) Sq.Km. with total population of 20,122 as per 1991 census. As per 1991 census, this block covers 35 villages. The block HQ is located at OLD ZIRO. The block was opened during 1958 and it is a stage-II, Type A C.D. Block.

The block is bounded by Ziro-II C.D. Block in the west and North, Yimin Doimukh C.D. Block of Papum pare district in the South and Tamen\_Raga C.D. Block in the East respectively.

The topography of the block is mostly mountaneous. The Altitude of Ziro (Hapoli) is 1564 metres above Sea level. The main river of the block is Dange. The local inhabitants are mostly Apatanies and they practices permanent cultivation.

(2) ZIRO-II C.D. BLOCK :- Ziro-II Block is comprised of 2 (two) administrative Circles, namely Ziro-II and Pistana Circle with an area of 1,965 Sq.Km (Approx). It covers 110 villages with a total population of 14,539 (As per 1991 census). Its HQ is located at YACHULI-. The Block was opened in the year 1988 and its a stage-II type-A C.D. Block.

The block is bounded by Palin block, Nyapin, Chambang & Raga-Tamen C.D. Block in the North Papum pare district in the West and South and Ziro-I block in the East respectively.

The topography of the block is mostly mountaneous. The main river of the block is PANIOR. The local inhabitants are mostly Nishis and they practices Jhum and permanent cultivation.

(3) PALIN C.D. BLOCK:- Palin block is comprised of 1 (one) administrative Circle, namely Palin Circle. It covers 48 villages with a total Population of 6285 (as per 1991 census). Block HQ is located at Palin. The block was opened on 1962-63 and it is a stage-II, type-A C.D. Block.



(ii)

The block is bounded by Tali blocks in the North, Nyapin block in the West Ziro-II block in the South and Chambang block in the East respectively.

The topography of the block is mostly mountaneous. The altitude of the Palin block HQ, is 1080 Metres above Sea level. The main river of the block is Khru. The local inhabitants are mostly Nishis and they practices Jhum and permanent cultivation.

(4) CHAMBANG C.D. BLOCK:- Chambang block is comprised of (one) administrative Circle namely Chambang Circle. It covers 49 villages with a total population of 3519 (as per 1991 census). Block HQ is located at Chambang. The block was opened on 1992. The block is bounded by Tali block in North, Palin in the West, Ziro-II and Palin C.D. Block in the South and Tamon-Raga block in the East respectively.

The topography of the block is mostly mountaneous. The altitude of the Chambang HQ is 1260 metres above sea level. The main river of the block is Khru. The local inhabitants are mostly Nishis and they practices Jhum and permanent cultivation.

(5) NYAPIN C.D. BLOCK:- Nyapin block is comprised of 2 (two) administrative Circle, namely Nyapin and Sangram Circle with an area of 192 (approx) Sq. Km. It covers 75 villages with total population of 12,096 (as per 1991 census). Its HQ is located at Nyapin. The block was opened on 1977-78 and it is a stage-II type-A C.D. Block.

The block is bounded by Volqriang-Sarli block in the North, East Kameng District in the West, Papum pare district in the South and Palin block in the East respectively.

The topography of the block is mostly mountaneous. The altitude of the block HQ is 1040 metres above Sea level. The main river of the block is PUGO. The local inhabitants are mostly Nishis and they practices Jhum cultivation.

(iii)

(6) KOLORIANG-SARLI C.D. BLOCK.

Koloriang-Sarli block is comprised of 2 (two) administrative Circles, namely-Koloriang and Sarli Circles with an area of 1000 (Approx) Sq.Km. It covers 87 villages with a total population of 6,767 (as per 1991 census). The block HQ is located at Koloriang. The block was opened on 1964-65 and it is a stage-II, type- A.C.D. block.

The block is bounded by China (Tibet) in the North East Kameng District in the West, Huri-Damin block in the East and Nyabin block in the South respectively.

The topography of the block is mostly mountaneous. The altitude of the block HQ is 1004 metres above Sea level. The main river of the block is KHURU. The local inhabitants are mostly Nishis and they practices Jhum cultivation.

(7) HURI-DAMIN C.D. BLOCK.

Huri-Damin block is comprised of only 1 (One) administrative Circle namely- Damin Circle with an area of 414 (Approx) Sq.Km. It covers 58 villages with a total population of 4902 (as per 1991 census). The block was opened on 1968-69 and it is a stage-II, type-B C.D. Block.

The block is bounded by China (Tibet) in the North Koloriang-Sarli block in the West and South and Tali block in the East respectively.

The topography of the block is mostly mountaneous. The altitude of the block HQ is 1000 metres above sea level. The main river of the block is KAMLA. The Local inhabitants are mostly Nishis and they practices Jhum cultivation.

(8) TALI C.D. BLOCK :-

Tali block is comprised of only Tali Circle with an area of 400 (Approx) Sq.Km. It covers 71 villages with a total population of 6450 (as per 1991 census). The block HQ is located at TALI. The block was opened on 1964-65 and its a stage-II, type-A C.D. Block.

(iv)

The block is bounded by Upper Subansiri in the both North and East, Huri-Damin block in the west and Palin, Tamen-Raga and Chambang blocks in the South respectively.

The topography of the block is mostly mountaneous. The altitude of the block HQ, is 1280 metres above sea level. The main river of block is SELU. The local inhabitants are mostly Nishis and they practices Jhum cultivation.

(9) TAMEN-RAGA C.D. BLOCK:

Tamen-Raga block is comprised of only Raga Circle with an area of 480 Sq.Km. (Approx). It covers 62 villages with a total population of 8,487 (as per 1991 census). The block HQ is located at RAGA. The block was opened on 1964-65 and it is a stage-II, type-B C.D. block.

The block is bounded by Tali block in the North, Chambang, Ziro-I and Ziro-II blocks in the West, Assam in the South and Upper Subansiri District and West Siang district in the East respectively.

The topography of the block HQ is mountaneous. The altitude of the block HQ Raga is 1000 metres above sea level. The main river of the block is KAMALA. The local inhabitants are mostly Nishis and Hills Miris and they practices Jhum cultivation.

AREA, ALTITUDE OF THE BLOCK-WISE CIRCLE AND VILLAGES COVERED UNDER PANCHAYAT SYSTEM AS ON 31ST MARCH/1994.

Table No.1.1

Sl. No.	Name of Block-wise Circle.	Approximate Area of the circle (in Sq.km (10135))	Altitude of circle HQ, above Sea level (in Mtrs)	No. of villages under each circle as per		Total No. of household in each circle as per		Estimated population as on 31.3.94 as per 1991 census			No. of the	
				1981 census	1991 Census	1981 Census	1991 census	Male	Female	Total Col. 8-9	Gram Panchayat.	Anchal Samity.
(0)	(1)	(2)	(3)	(4)	(5)	(6)	(7)	(8)	(9)	(10)	(11)	(12)
1.	ZIRO-I, (Ziro Circle)	NA	1564	23	35	5000	2784	5560	5,700	11,260	265	3
2.	ZIRO-II											
	a) Ziro II, Circle	NA	NA	76	69		2394	4808	4342	9150		
	b) Distana, Circle	NA	NA		41		1144	2650	2739	5389	136	1
	c) Block Total:-			76	110	5999	3538	7458	7081	14539	136	1
3.	PALIN											
	a) Palin Circle	NA	1080	49	49	1327	1377	3131	3154	6285	62	1
	b) Charbany Circle	NA	1260	39	49	566	674	1723	1796	3519	42	1
	c) Block Total:-			88	97	1893	2051	4854	4950	9804	104	2
4.	NYABIN:-											
	a) Nyabin Circle	NA	1040	46	39	1439	1513	3315	3449	6764	109	1
	b) Sandram Circle	NA	1010	28	36	924	1130	2644	2688	5332		
	c) Block Total:-			74	75	2262	2643	5959	6137	12096	109	
5.	KOLORIANG-SARLI											
	a) Koloriang Circle	NA	1004	49	49	928	940	2284	2062	4346	53	1
	b) Sarli Circle	NA	1400	47	38	471	486	1294	1127	2421	27	1
	c) Block Total:-			96	87	1399	1426	3578	3189	6767	80	2

(6)	(1)	(2)	(3)	(4)	(5)	(6)	(7)	(8)	(9)	(10)	(11)	(12)
6.	HURI-DAMIN Damin Circle	NA	1000	56	58	952	1091	2515	2387	4902	52	1
7.	TALI(Taliccircle)	NA	1280	58	71	1464	1309	3207	3243	6450	67	1
8.	TAMEN-RAGA (Raga Circle)	NA	1000	60	62	1217	1609	4311	4176	8487	84	1
	Total :-	10,135		539	595	15,186	16,451	37,442	36,863	74,305	297	12

NB:-1) NA=Not Available.

(Source:- DC's Office, Ziro/Director of Census Operations, A.P. Shillong / E(PWD) Ziro.

ANNUAL RAINFALL FOR THE YEAR 1993.

Table No.2.1

(In M.M)

Sl. No.	Month and Year.	NAME OF RAINGAUGE STATIONS.			Remarks.
		Ziro-I CD Block (Ziro H.C)	Ziro-II CD Block	Koloriang-Sarli CD Block(Koloriang HD)	
(2)	(1)	(3)	(4)	(5)	(6)
1.	January/93	54.00		99.00	
2.	February/93	27.20		398.00	
3.	March/93	53.60		327.00	
4.	April/93	225.30		172.00	
5.	May/93	171.30		513.00	
6.	June/93	144.40		917.00	
7.	July/93	135.80		873.00	
8.	August/93	122.80		785.00	
9.	September/93	51.20		313.00	
10.	October/93	23.00		965.00	
11.	November/93	56.00		212.00	
12.	December/93	16.00		454.00	
	Total Rainfall:-	1090.60		6018.00	

MONTHLY MAXIMUM AND MINIMUM TEMPERATURE FOR THE CALENDAR YEAR 1993.

(In centigrade)

Table No. 2.2	Name of Blockwise Localities (1)	Maximum Minimum (2)	Jan (3)	Feb (4)	March (5)	April (6)	May (7)	June (8)	July (9)	August (10)	Sept (11)	Oct (12)	Nov (13)	Dec (14)
1.	Ziro-I (Ziro Circle HQ)	Maximum Minimum	17.8 1.1	20.0 7.4	21.1 4.4	21.7 7.8	28.9 11.7	30.00 16.1	30.00 17.8	30.00 17.9	27.8 15.6	25.6 10.6	22.2 3.6	23.3 2.2
2.	Koloriang-Sarli C.D. Block (Koloriang HQ)	Maximum Minimum	N.A N.A	N.A N.A	N.A N.A	20.00 15.00	25.00 15.00	26.9 20.9	29.2 23.00	26.75 22.6	N.A N.A	23.00 21.6	25.86 18.2	18.83 12.22
3.	Tali, CD Block (Tali HQ)	Maximum Minimum	16.00 11.00	17.00 13.00	19.00 15.00	20.00 16.00	22.00 18.00	25.00 22.00	26.00 23.00	24.00 22.00	23.00 20.00	20.00 16.00	16.00 14.00	13.00 10.00

(Source:- AS, RWD, Ziro/BDO, Tali and Koloriang-Sarli)

## LAND UTILISATION FOR THE AGRIL. YEAR' 1993-94 (IN HECT.) BY V.L.W. CIRCLEWISE

Table No.3.1

Sl. No.	Name of Block / Circle	Name of V.L.W.HQ	No. of villages under Circle	Net Area shown	Area under Misc. Crops	Culti-vable waste land	Barnen & un-culti-vable Land	Pastures & Grazing ground.	Forests	Land Put to other uses.
(2)	(1)	(2)	(3)	(4)	(5)	(6)	(7)	(8)	(9)	(10)
1.	Lower Subansiri District (Total)	-	-	28779	28417	3416.20	9420	9426	245167	3590

Block-wise Circles data not available.



## CIRCLE

AREA UNDER CROPS BY IN DIFFERENT BLOCKWISE DURING AGRIL YEAR 1993-94.

( HECT)

Table No.3.2

Sl. No.	Name of C.D. Block wise Circle.	Name of V.L.V. block/ Circle.	Kharif Crops					Rabi Crops					
			PADDY		JUM	Maize		Millet	Other Kharif crops	Wheat	Rice/ Maize	Other Rabi crops (Potato)	
(1)	(2)	(3)	(4)	(5)		(6)	(7)						(8)
1.	Ziro-I		-	6275	-	-	787	-	63	-	11	-	51
2.	Ziro-II Distana		-	7090	-	-	956	-	330	-	28	-	77.5
3.	Dalin		-	1672	-	-	404	-	62	-	8	-	7.5
4.	Chambang		-	334	-	-	225	-	18	-	-	-	1
5.	Nyanin CD Block.		-		-	-		-		-		-	
(a)	Nyanin		-	1936	-	-	445	-	80	-	14	-	0
(b)	Sangram		-		-	-		-		-		-	
6.	Kbloriang-Sarli CD Block		-		-	-		-		-		-	
(a)	Koloriang		-	997	-	-	331	-	69	-	3	-	10
(b)	Sarli		-	323	-	-	276	-	43	-	3	-	1
7.	Damin-Huri CD Block		-		-	-		-		-		-	
8.	Tali C.D. Block		-	293	-	-	221	-	31	-	-	-	1
9.	Tamen-Raga CD Block.		-	763	-	-	534	-	31	-	-	-	17
	Total :-		-	20583	-	-	4199	-	772	-	67	-	175

NB:- (1) Paddy combined (Col.3 &amp; 4) Shown.

(2) Maize combined (Col.6 &amp; 7) Shown.

## AREA SHOWN MORE THAN ONCE FOR THE AGRIL. YEAR' 1993-04.

Table No.3.3 (In Hectres)

Sl. No.	Name of Block/ Circles.	Name of V.L.W. Circles.	Area Shown more than once under			Area shown more than once under			Total Area Shown (col 6 to 8) (9)
			Irrigated	Non-irri- gated	Total (col 3+4)	N.R.C	T.P.C	Jhuming	
(1)	(1)	(2)	(3)	(4)	(5)	(6)	(7)	(8)	(9)

- NOT AVAILABLE -

AREA BROUGHT UNDER FERTILIZERS AND PLANT PROTECTION DURING AGRIL. YEAR '1993-94.

(In Hectres)

Table No.3.4

Sl. No.	Name of Block wise Circle.	Name of V.L.W. Circle or HQ	Area brought under Fertilizers		Area under H.Y.V			Area under Plant Protection			
			Normal Agricultural activities.	C.D. Block activities	Total (col.3+4)	Paddy	Others crops	Total (col. 6+7)	Normal Agril. activities	CD. Block activities	Total (col. 9+10)
(5)	(1)	(2)	(3)	(4)	(5)	(6)	(7)	(8)	(9)	(10)	(11)
1.	Ziro-I		457	NA	457	-	-	-	265	NA	265
2.	Ziro-II		245	NA	245	-	-	-	585	NA	585
3.	Pistana		10	NA	10	-	-	-	70	NA	70
4.	Palin		50	NA	50	-	-	-	175	NA	175
5.	Chambang		10	NA	10	-	-	-	50	NA	50
6.	Nvapin		50	NA	50	-	-	-	75	NA	75
7.	Sandram		10	NA	10	-	-	-	50	NA	50
8.	Koloriang		75	NA	75	-	-	-	275	NA	275
9.	Sarli		10	NA	10	-	-	-	50	NA	50
10.	Damin		10	NA	10	-	-	-	30	NA	30
11.	Tali		10	NA	10	-	-	-	100	NA	100
12.	Rada.		105	NA	105	-	-	-	300	NA	300
	Total :-		1060	-	1060	250	465	715	2025	-	2025

## NUMBER OF AGRICULTURAL FARMS AS ON 31ST MARCH 1964.

(In Numbers)

Sl. No.	Name of C.D. Blockwise Circles.	Name of V.L. Circle (HC) Concerned	Govt. Agril-Farms/	Govt. Horti-cultural Farms/Nursery	Peoples Horticultural Farms/Gardens.
(1)	(1)	(2)	(3)	(4)	(5)
1.	ZIRO-I (Ziro Circle)				
2.	ZIRO-II a) ZIRO-II, Circle b) Pistana Circle c) Block Total :-			NIL NIL	597
3.	DAMIN a) Damin, Circle b) Chambani Circle c) Block Total ;			1 NIL 1	42 42
4.	NWANIN a) Nwanin Circle b) Sangra Circle c) Block Total			NIL NIL	37 37
5.	KOLODIANG-SARLI a) Kolodiang Circle b) Sarli Circle c) Block Total			NIL	36 36
6.	MURI-DAMIN (Damin Circle)			NIL	0
7.	TALI (Tali Circle)				5
8.	TEMEN-RAGA (Raga Circle)				50
	Total		1	6	785

## MINOR IRRIGATION PROJECT AS ON 31ST MARCH 1994.

Table NO.4.1

Sl. No.	Name of Blockwise Circle	Name of irrigation Schemes.	No. of minor irrigation channels.	Length of irrigation channels.	Area irrigated ( in Hect )
(2)	(1)	(2)	(3)	(4)	(5)
1.	Lower Subansiri District	NA	125	NA	3154.52
	in Total -	NA	125	NA	3154.52

Block-wise Circles break up of data not available.

(Source: RR(RWD), Ziro).

NUMBER OF CO-OPERATIVE STORES AS ON 31ST MARCH 1994.

Table No.5.1

Sl. No.	Type of Co-operative Society.	Ziro-I CD Block Ziro-I Circle		Ziro-II CD Block Ziro- Circle		PALIN CD BLOCK Palin Circle		Chambang Circle		Nvapin CD BLOC Nvapin Circle		
		No. of Unit	Total Villages Covered	No. of unit	Total villages covered	No. of unit	Total villages covered	No. of unit	Total villages covered	No. of unit	Total villages covered	
(1)	(2)	(3)	(4)	(5)	(6)	(7)	(8)	(9)	(10)	(11)	(12)	(13)
1.	Consumer Co- Coop-Stores	-	-	2	-	-	-	-	-	-	-	-
2.	Multipurpose Coop. Stores	4	-	3	-	-	1	-	-	-	-	-
3.	School Coop Society.	1	-	-	-	-	-	-	-	-	1	-
4.	Service Coop Society.	1	-	-	-	-	-	-	-	-	-	-
5.	Industrial Coop. Society	-	-	-	-	-	-	-	-	-	-	-
6.	Marketing and Processing Coop. Society	-	-	-	-	-	-	-	-	-	-	-
7.	Thrift & credit Coop. Society.	-	-	-	-	-	-	-	-	-	-	-
8.	Farming Coop. Society.	-	-	-	-	-	-	-	-	-	-	-
9.	Other Coop. Society.	4	-	2	-	1	-	1	-	-	1	-
	Total:-	10	-	6	-	1	-	1	-	-	1	-



WORKING OF DIFFERENT CO-OPERATIVE SOCIETIES AS ON 31ST MARCH/1994.

Table No. 5.2		(in Lakh)							
No.	wise Circle.	Operative Society	Total No. of Co-Operative Society	Number of Members	Working capital (In Rs)	Paid-up Capital People	Govt.	Annual Turn over	Audit.
(0)	(1)	(2)	(3)	(4)	(5)	(6)	(7)	(8)	(9)
1.	Ziro-I (Ziro Circle.	1. Abotani MPCS Ltd Ziro.	1	713	82.00	0.79	82.00	324.67	91-92
		2. Subansiri Lamm Old Ziro.	1	389	12.28	0.21	14.94	4.94	92-93
		3. TPT Coop. Societies Ziro.	1	26	-	0.10	-	-	92-93
		4. Student Consumers, coop. Societies, Ziro.	1	-	-	0.053	0.16	-	92-93
		5. Abotani Fruit Growers, MPCS Ltd, Ziro.	1	-	-	0.001	-	-	-
		6. Subansiri Servisemen coop. Society, Ziro	1	25	-	0.19	0.23	-	92-93
		7. Govt. Employees, Houssing coop. Society, Ziro.	1	31	10.93	0.62	10.73	-	92-93
		8. Mudang Taje coop. Society Ltd, Ziro.	1	22	-	0.12	1.74	-	92-93
		9. Green valley coop. Society, Ltd, Ziro.	1	-	-	2.00	-	-	90-90



(1)	(2)	(3)	(4)	(5)	(6)	(7)	(8)	(9)	(10)
	10. Youth Development co.op Society Ltd, Ziro.	1	21	-	0.07	-	-	-	-
	Block Total :-	10	1227	105.3	4.104	102.98	330.61		
2.	Ziro-II(Ziro Circle)								
	1. Nishi Student welfare MPGS, Yazali.	1	NA	NA	NA	NA	NA	NA	NA
	2. Kigi CGS, Wheel	1	-	-	0.40	-	6.02	89-90	
	3. MPEPCO Employees consumers coop. Society, Yazali.	1	NA	NA	NA	NA	NA	NA	NA
	4. MPEPCO Employees Mutual Benefit fund, Yazali.	1	327	-	0.04	10.59	-	92-93	
	5. Nishi Coop. Society Deed.	1	91	2.66	0.34	2.80	8.61	92-93	
	6. Ranganadi Project Employees coop. Society, Yazali.	1	136	5.97	0.12	1.25	23.37	92-93	
	7. Ranga valley MPGS, Yazali.	1	Not yet	functioning	-	-	-	-	-
	Block Total :-	7	554	8.53	0.9	14.64	38.06		

(15)

(1)	(2)	(3)	(4)	(5)	(6)	(7)	(8)	(9)
<b>3. DALIN</b>								
a) Dalin Circle	1. Nishing MPSS Ltd, Dalin.	1	180	4.07	0.26	2.52	0.12	92-93
b) Chambang Circle		-	-	-	-	-	-	-
c) Block Total:-		1	180	4.07	0.26	2.52	0.12	
<b>4. NYABIN.</b>								
a) Nyabin Circle	1. Nyabin Hr. Sec. School Co.op Society, Nyabin	1	NA	NA	NA	NA	NA	NA
b) Sandram Circle		-	-	-	-	-	-	-
c) Block Total		1	NA	NA	NA	NA	NA	NA
<b>5. KOLORIANG-SARLI</b>								
a) Koloriang Circle	1. CGS Koloriang	1	214	4.08	0.08	1.23	10.37	92-93
b) Sarli Circle		-	-	-	-	-	-	-
c) Block Total		1	214	4.08	0.08	1.23	10.37	
6. TALI (Tali Circle)	1. Monyi Tolo co. op. Tali.	1	15	-	0.03	0.53	-	92-93
7. HURI-DAMIN (Damin Circle)		-	-	N I L	-	-	-	-
8. TAMON-RAGA (Raga Circle)	1. Miri CGS, Raga.	1	135	-	0.04	2.36	NA	-
GRAND	Total :-	22	2325	121.98	5.414	124.16	388.16	-

( Source:- ARCS, Ziro )





(1)	(2)	(3)	(4)	(5)	(6)	(7)	(8)	(9)	(10)	(11)	(12)	(13)	(14)	(15)
6. TALI (Tali Circle)	1	Tali	1	Roing	NIL	-	NIL	-	NIL	-	NIL	-	NIL	-
7. HURI-DAMIN (Damin Circle)	1	Ramin	NIL	-	NIL	-	NIL	-	NIL	-	NIL	-	NIL	-
8. TAMEN-RAGA (Raga Circle)	1	Raga	2	Boasi- mla Dullu- ngmukh.	1	Raga	NIL	-	NIL	-	1	Boasi- mla	NIL	-
Col. 2 to 15 Total	0		10		6		1		1		1		1	



ANIMAL/BIRDS TREATED/VACCINATED/CASTRATED DURING THE YEAR 1993-94.

Table No.6.2

Sl. No.	Name of Block/ wise Circle	No. of Vety Dispensary aid Centre	Veterinary Staff			No. of Animals/Birds treated		
			V S/30	SV	SP	General	Innoculated	Vaccinated
(1)	(2)	(3)	(4)	(5)	(6)	(7)	(8)	
1.	ZIRO-I (Ziro Circle)	3	3	4	0	14321	2107	1775
2.	<u>ZIRO-II</u>							
a)	Ziro-II Circle	2	2	1	6	1415	1200	2075
b)	Distana Circle	1	1	1	6	1415	1200	2075
c)	Block Total -							
3.	<u>DALIN</u>				2	2110	1203	156
a)	Dalin Circle	2	-	-	2	997	737	199
b)	Chambang Circle	1	-	-	1	2007	1040	346
c)	Block Total -	3	-	-	2			
4.	<u>NYANIN</u>				1	780	612	65
a)	Nyanin Circle	2	-	-	1	2005	447	440
b)	Sandram Circle	1	-	-	1	2785	1050	505
c)	Block Total -	3	-	-	2			
5.	<u>KOLORIANG-SARLI</u>				1	1201	670	07
a)	Koloriang Circle	1	1	-	1	700	105	85
b)	Sarli Circle	1	-	-	-	1081	784	182
c)	Block Total -	2	1	-	1			
6.	<u>TALI CIRCLE</u>	2	-	-	1	370	46	48
7.	<u>DURI-DAMIN (Damin Circle)</u>	1	-	-	1	-	-	-
8.	<u>DAMEN-DAG (Raga Circle)</u>	3	1	1	2	4356	3120	254
	Total -	10	7	6	24	28335	10346	5185

( Source - D.V.O, Ziro )

## FISH FARM AND VILLAGE FISH POND UNDER BLOCK AS ON 31-3-94.

Table No.8.1

Sl. No.	Name of Blockwise Circle.	No. of villages as per 1991 census.	No. of Govt. Fish breeding farm/Transit Nursery.	No. of Peoples Fish Farms	No. of villages fish ponds.	Area under pisciculture in Hect (0.00)	Fingerlings distributed during 1993-04 (in lakh)
(1)	(1)	(2)	(3)	(4)	(5)	(6)	(7)
1.	Ziro-I (Ziro Circle)	35	1	17	337	-	0.81
2.	Ziro-II						
a)	Ziro-II Circle	110	1	15	235	-	0.90
b)	Pistana Circle						
c)	Block Total -	110	1	15	235	-	0.90
3.	DALIN						
a)	Dalin Circle	49	1	3	66	-	0.22
b)	Chambang Circle	49	-	1	2	-	0.02
c)	Block Total -	97	1	4	68	-	0.24
4.	NYANIN						
a)	Nyanin Circle	30	1	3	15	-	0.12
b)	Sangram Circle	36	1	-	28	-	0.10
c)	Block Total -	75	2	3	43	-	0.22
5.	KOLORIANG-SARLI						
a)	Koloriang Circle	49	-	1	28	-	0.12
b)	Sarli Circle	38	-	-	-	-	-
c)	Block Total -	87	1	1	28	-	0.12
6.	TALI (Tali Circle)	71	-	-	6	-	-
7.	HURI-DAMIN (Tamin Circle)	58	-	-	13	-	-
8.	TAMEN-RAGA (Raga Circle)	62	-	2	23	-	0.53
	Total -	505	6	42	753	540.332	2.82

( Source - DFDO, Ziro )



## AREA UNDER FOREST AND REVENUE EARNED AS ON 31-3-84.

Table No. 9.1

Sl. No.	Particulars	Unit	( Hapoli Forest Division, ZIRO)
(2)	(1)	(2)	(3)
1.	No. of Forest Rast	No.	NA
2.	No. of Forest Ranges	No.	5 Nos.
3.	Area of Reserved Forest	Hect.	51,587.50
4.	Area of protected Forest	Hect.	NA
5.	Area of Un-clarified and undergraded forest	Hect.	NA
6.	Forest Revenue	Lakh Rs.	60.97
7.	Length of forest Road	in km.	0.890
8.	Area under plantation	Hect.	5672.40
	a) Tree species	-do-	-
	b) Rubber	-do-	-
	c) Coffee	-do-	-
	d) Tea	-do-	-
	e) Cardamom	-do-	-
	f) Pepper	-do-	-
	g) Others (Specify )	-do-	-

( Source:- DFO, Ziro (Hapoli)

## LOCATION-WISE DISTRIBUTION OF CRAFT CENTRES AS ON 31-3-94.

Table No.11.1

Sl. No.	Name of Block wise Circle.	Name of Craft Centre.	Location	Type of Craft taughts.	No. of Trainees			
					1993-94	Male	Female	Total
(0)	(1)	(2)	(3)	(4)	(5)	(6)	(7)	(8)
1.	Ziro-I (Ziro Circle)	Ziro Craft Centre	Ziro	1. Carpentry, Knitting, Weaving, Bell Metal & Blacksmithy.	375	7	15	22
2.	<u>ZIRO-II</u>							
a)	Ziro-II (Ziro-II Circle)				24	-	5	5
b)	Pistana Circle	Deed weaving unit	Deed	Weaving				
c)	Total Block --				24	-	5	5
3.	<u>PALIN</u>							
a)	Palin Circle	Palin weaving unit	Palin	Weaving	15	-	5	5
b)	Chambang Circle	NIL						
c)	Block Total --				15	-	5	5
4.	<u>KOLORIANG-SARLI</u>							
a)	Koloriang Circle	Koloriang craft centre.	Koloriang	Weaving, carpentry Bell Metal	146	10	5	15
b)	Sarli Circle	NIL						
c)	Block Total --				146	10	5	15
5.	<u>MURI-DAMIN (Damin Circle)</u>	Damin craft centre	Damin	Weaving & Knitting	30	-	10	10
6.	<u>TALI-CD Block (Tali Circle)</u>	NIL						
7.	<u>TAMEN-RAGA C.D. Block (Raga Circle)</u>	Raga Weaving unit	Raga	Weaving	73	-	5	5
8.	<u>NYABIN</u>							
a)	Nyabin Circle	Nyabin craft centre	Nyabin	Weaving, carpentry & Blacksmithy	135	10	5	15
b)	Sandram Circle	NIL						
c)	Block Total --				135	10	5	15
	<u>GRAND TOTAL</u>				798	27	50	77

## NO. OF TRAINERS TRAINED (PASSED OUT) BY DIFFERENT CRAFTS DURING THE YEAR '1993-94.

Table No.11.2

Sl. No.	Type of Crafts	T R A I N E E S																					Total
		Ziro			Nvapin			Koloriang			Damin		Raga			Dalin			Deed				
		M	F	T	M	F	T	M	F	T	F	T	M	F	T	M	F	T	M	F	T		
(2)	(3)	(4)	(5)	(6)	(7)	(8)	(9)	(10)	(11)	(12)	(13)	(14)	(15)	(16)	(17)	(18)	(19)	(20)	(21)	(22)	(23)		
1.	Weaving	-	5	5	-	3	3	-	2	2	-	4	4	-	3	3	-	4	4	-	-	-	21
2.	Carpentry	1	-	1	1	-	1	-	-	-	-	-	-	-	-	-	-	-	-	-	-	-	2
3.	Bell Metal works	1	-	1	-	-	-	-	-	-	-	-	-	-	-	-	-	-	-	-	-	-	1
4.	Knitting	-	5	5	-	-	-	-	-	-	-	3	3	-	-	-	-	-	-	-	-	-	8
5.	Black Smithy	-	-	-	1	-	1	-	-	-	-	-	-	-	-	-	-	-	-	-	-	-	1
	Block Total:-	2	10	12	2	3	5	-	2	2	-	7	7	-	3	3	-	4	4	-	-	-	33

## ANNUAL OUT-TURN OF DIFFERENT CRAFT CENTRES AND SALE PROCEEDS DURING THE YEAR 1993-94.

Table No.11.3

Sl. No.	Name of Blockwise Circle.	Name of Craft Centre	Annual out-turn (in '000 %)			Sale Proceeds (in thousand %)		
			Y		R	Y		R
			1992	1993	1994	1992	1993	1994
(1)	(2)	(3)	(4)	(5)	(6)	(7)	(8)	
1.	Lower Subansiri in Tot-1	-	356.00	53.42	946.00	156.00	40.88	290.00

NOTE - Circle-wise/ Craft Centre-wise breakup of data not available.

## DISTRIBUTION OF INDUSTRIES IN S ON 31ST MARCH 1994.

Table No.11.4

Sl. No.	Name of Blockwise Circle	Name & Address of Manufacturing Centre	By whom Recd.	Power used Electricity Diesel/coal water etc,	No. of workers/Employees		No. of Managerial or Supervisory Employee (7)
					Regular	Casual	
(2)	(1)	(2)	(3)	(4)	(5)	(6)	(7)
1.	Ziro-I C.C. Block (Ziro Circle)	1. M/s, Talle valley Saw Mill, Ziro	DIC, Ziro	Electricity	-	-	-
		2. M/S, Subansiri Saw Mill Haboli	-do-	-do-	-	-	-
		3. M/S, Arun Knitting works Haboli	-do-	No. Power	-	-	-
		4. M/S, Tage weaving & Knitting Unit, Ziro.	-do-	-do-	6	-	-
		5. M/S, Hibu Yasing Knitting unit SSB Gate, Haboli.	-do-	-do-	2	-	-
		6. M/S, Eli Knitting, unit Gandhi Market, Haboli.	-do-	-do-	6	-	-
		7. M/S, Nada Cane & Bamboo furniture, Old Ziro.	-do-	-do-	5	-	-
		8. M/S, Arundoy furniture, Old, Ziro	-do-	-do-	7	-	-
		9. M/s, Radhe furniture Mart, Haboli.	-do-	-do-	5	-	-
		10. M/S, Tage Tassar Wooden Furniture, Nenchaliva.	-do-	-do-	17	-	-

(2)	(1)	(2)	(4)	(4)	(5)	(6)	(7)
	11. M/S, Evergreen Bakery Biscuit, Hapoli.	DIC, Ziro.	Coal	-	-	-	-
	12. M/S, Ziro Bakery, Old Ziro	-do-	-do-	8	-	-	-
	13. M/S, Mudang Guro Enterprises, Ziro	-do-	No. Power	-	-	-	-
	14. M/s, Inika Candle factory, Old Ziro.	-do-	-do-	-	-	-	-
	15. M/S, Tilling Spices Industry, Ziro.	-do-	-do-	-	-	-	-
	16. M/S, Ziro Manufacturing unit, Old Ziro.	-do-	-do-	-	-	-	-
	17. M/S, Subansiri Fabricator, Old Ziro.	-do-	-do-	27	-	-	-
	18. M/S, Arunachal Wire Indus- try, Old Ziro	-do-	-do-	16	-	-	-
	19. M/S, Michi Washing Soap SSB Gate, Ziro.	-do-	-do-	6	-	-	-
	20. M/S, Koj Tube Retrading Hapoli.	-do-	Electricity	9	-	-	-
	21. M/S, Bida Automobile Workshop, Hapoli.	-do-	-do-	8	-	-	-
2. Ziro-II C.D. Block (Ziro-II Circle)	1. M/S, Bengia brothers Saw Mill, 27Km between kimin Ziro Road.	-do-	-do-	-	-	-	-

(1)	(2)	(3)	(4)	(5)	(6)	(7)
	2. M/S, J.T. Rice Mill 73 Camp.	DIC, Ziro	Diesel	2	-	-
	3. M/S, Menya weaving Centre Yazali.	-do-	No Power -do-	-	-	-
	4. M/S, Modi weaving Centre Yazali.	-do-	-do-	-	-	-
	5. M/S, Yaku weaving centre Yazali.	-do-	-do-	-	-	-
	6. M/S, J.L. Pinkl weaving Zara.	-do-	-do-	15	-	-
	7. M/S, Bijoy Bakery, Deed	-do-	-do-	5	-	-
	8. M/S, Neelam Bakery, Neelam.	-do-	-do-	4	-	-
	9. M/S, Monalisa Tyres & Traders, Yazali.	-do-	Electricity.	9	-	-
<b>3. PALIN C.D. BLOCK</b>						
a) Palin Circle	1. M/S, Weaving Centre, Palin	-do-	No. Power	-	-	-
	2. M/S, Palin Page, Palin	-do-	-do-	19	-	-
b) Chambang	NIL	NIL	NIL	NIL	NIL	NIL
<b>4. NYAPIN C.D. BLOCK</b>						
a) Nyapin Circle	1. M/S, Lajum Furniture, Nyapin	-do-	No. Power	13	-	-
b) Sandram Circle	NIL	NIL	NIL	NIL	NIL	NIL

(0)	(1)	(2)	(3)	(4)	(5)	(6)	(7)
4. NYANIN C.D. Block							
a)	Nyanin Circle	1. M/S, Latum Furniture, Nyanin.	DIC, Zero	No. Power	13	-	-
b)	Sangram Circle	9.	NIL	-	-	-	-
5. KOLORIANG-SARLI C.D. BLOCK							
a)	Koloriang Circle	1.	NIL	-	-	-	-
b)	Sarli Circle	2.	NIL	-	-	-	-
6. HURI-DAMIN C.D. Block							
	(Damin Circle)		NIL	-	-	-	-
7. TALI C.D. BLOCK							
	(Tali Circle)		NIL	-	-	-	-
8. TAMON-RAGA C.D. BLOCK							
	(Raga Circle)	1. M/S, Arunachal Saw Mill, Boa Circle	DIC, Zero	Electricity	-	-	-
		2. M/S, Yam Saw Mill, Dullungulh	-do-	-do-	-	-	-
		3. M/S, Nibedita Knitting centre, Raga.	-do-	No. Power -do-	-	-	-
		4. M/S, Nido Furniture Industry, Raga.	-do-	-do-	12	-	-

( Source: -WDI, DIC, Zero )



SERICULTURE AS ON 31ST MARCH 194.

Table No. 11.5

Sl. No.	Name of Blockwise Circle.	Demonstration Centre (in No.)	No. of Trees		Seed Supplied (kg)		Production (in kg)		Out turn of Cloths (Nos)	
			ERI	PAT	ERI	PAT	ERI	PAT	ERI	PAT
(a)	(1)	(2)	(3)	(4)	(5)	(6)	(7)	(8)	(9)	(10)

- N I L -

( Source :- DDI, DIC, Ziro )

FUEL AND POWER AS ON 31ST MARCH '64.

Table No.12.1

Sl. No.	Name of Blockwise Circle	No. of Villages Electrified under each Blockwise Circle	No. of Buildings Electrified under each Blockwise Circle.	No. of household benefitted under each Blockwise Circle.	Remarks
(6)	(1)	(2)	(3)	(4)	(5)
1.	Ziro-I	312			Circlewise break-up data not available.
2.	Ziro-II				
3.	Pistana				
4.	Dalin				
5.	Chambang				
6.	Nyabin				
7.	Sangram				
8.	Koloriang				
9.	Sarli				
10.	Damin				
11.	Tali				
12.	Raga.				
	Total -	312			

INSTALLED/GENERATING CAPACITY CONSUMPTION OF ELECTRICITY AS ON 31ST MARCH 1994.

Table No. 12.2		GENERATION AND CONSUMPTION IN MILLION KWH *						
Name of Blockwise Circle,	Installed Capacity (in M.W)	Electricity generated	Domestic	Commercial	Public lighting	Industrial	Others	Remarks
(1)	(2)	(3)	(4)	(5)	(6)	(7)	(8)	(9)
Ziro-I								Break-up from
Ziro-II	0.760							col.3 to 8
Distana								not avail-
Tali								lable.
Chamband								
Nyanin	0.024							
Sandram								
Koloriang	0.048							
Sarli								
Jamin								
Tali	0.048							
Rada								
Total	0.880	35,09,907	11,93,420	3,24,702	7,06,744	92,406	57,63,964	

\* Only in respect of Electrical Division, Ziro.

(Source: - EE (Elect) Ziro/ Asstt. Personal Officer, WERCO, Yazali.

## BANKS SHOWING DEPOSITS AND CREDIT FOR THE BANKING YEAR ENDING 1993-94.

Table No.13.1

		(Rs. in Lakh)			
No.	Name of Blockwise Circles.	Name of Bank	Deposit	Credit given	Remarks.
(1)	(1)	(2)	(3)	(4)	(5)
1.	Ziro-I Circle	1. SBI, Ziro	276.29	28.50	
		2. Apex Bank, Old Ziro	62.35	4.00	
		3. Apex Bank, Hapoli	175.00	92.91	
2.	Ziro-II				
a)	Ziro-II Circle	1. SBI, Yazali	220.24	7.28	
		2. Rural Bank, Yazali	24.11	3.36	
	b) Distana Circle				
3. (a)	PALIN CIRCLE	1. SBI, Palin	57.60	9.60	
(b)	Chambang Circle				
4. (a)	Nyanin Circle				
(b)	Sangram Circle	1. Apex Bank, Sangram	25.68	1.19	
5. (a)	Koloriang Circle				
(b)	Barli Circle				
6.	Tali Circle				
7.	HURI-AMIN (Damin Circle)				
8.	TIMEN-RAGA (Raga Circle)	1. SBI, Raga.	49.53	19.74	
	Total:-	8	1490.80	227.27	

(Source:- SBI/Ziro, Raga, Yazali, Palin.  
Apex Bank/Old Ziro, Hapoli, Sangram  
Rural Bank/ Yazali.

## NO. OF VILLAGES CONNECTED BY ROADS ON 31ST MARCH '94.

Table No. 15.1

Sl. No.	Name of Blockwise Circle.	No. of villages connected by Jeepable Road.		Name of main Road connecting the Jeepable road under col. 2 and 3	Average Length of Jeepable road under each circle	Whether circle HQ in connected by Bus Truck road (YES/NO)
		All weather	Fair weather			
(a)	(1)	(2)	(3)	(4)	(5)	(6)
1.	Ziro-I C.D. Block. (Ziro Circle)	17	8	Raga-Ziro-Kimin-Road	-	Yes.
2.	ZIRO-II C.D. BLOCK					
	a) Ziro-II Circle	2	2	Kimin-Ziro-Raga-Road Ziro-Palin Road Pitapool-Jadalee-Road	-	Yes.
	b) Distara Circle	-	-	-	-	No.
3.	Palin C.D. Block (Palin Circle)	-	-	-	-	Yes.
4.	Chambang C.D. Block. (Chambang Circle)	-	-	-	-	No.
5.	NYAPIN C.D. BLOCK.					
	a) Nyanin Circle	-	-	-	-	Yes.
	b) Sangram Circle	-	-	-	-	Yes.
6.	KOLORIANG-SARLI C.D. BLOCK					
	a) Koloriang Circle	-	-	-	-	Yes.
	b) Sarli Circle	-	-	-	-	No.
7.	DAMIN-HURI C.D. BLOCK (Damin Circle)	-	-	-	-	No.
8.	Tali CD. Block (T-II Circle)	-	-	-	-	No.
9.	RAGA-TAMEN C.D. BLOCK	-	2	Ziro-Raga Road Raga-Daporijo Road	-	Yes.

CONSTRUCTION/IMPROVEMENT/MAINTENANCE OF ROAD/TRACK DURING THE YEAR ENDING ON 31ST MARCH '94.

Table No.15.2

Sl. No.	Name of Blockwise Circle	Length of Road constructed under each blockwise circle during the year 1993-94			Length of Road improved under each blockwise circle during the year 1993-94.			Length of Road Maintained in each blockwise circle during the year 1993-94			Remarks
		Jeepable	Mulepath	Porter Track	Jeepable	Mule path	Porter Track	Jeep-able	Mule path	Porter Track	
(1)	(2)	(3)	(4)	(5)	(6)	(7)	(8)	(9)	(10)	(11)	

N O T A V A I L A B L E

LIBRARY & DOCUMENTATION SECTION

National Institute of Educational  
Planning and Administration

U-8, Sri Aurobindo Marg,

New Delhi-110016

85-8564

Date: 05-05-95

## DISTRIBUTION OF VILLAGES ACCORDING TO DISTANCE FROM THE BLOCK HQ'S ON 31ST MARCH '94.

Table No.15.3

Sl. No.	Name of Block with its HQ.	Total No. of villages (1991 Census)	Distribution of villages according to distance of the villages from the Block in Km.				Distance from Block HQ to each circle HQ.
			0-5	5.1-10	10.1-20	20.1 & above	
(1)	(2)	(3)	(4)	(5)	(6)	(7)	
1.	ZIRO-I C.D. BLOCK (ZIRO)	35	21	0	3	3	7
2.	ZIRO-II C.D. BLOCK (YACHULI)	110	1	2	12	95	0
3.	TALIN CD BLOCK (TALIN)	97	20	17	18	42	N/A
4.	KOLORING-SABLI CD BLOCK (KOLORING)	87	10	11	24	39	N/A
5.	NYAPIN C.D. BLOCK (Nyapin)	75	0	13	11	39	N/A
6.	TALI CD BLOCK (TALI)	71	5	3	2	61	0
7.	HUPI-DAMIN C.D. BLOCK (DAMIN)	58	2	7	12	37	0
8.	TAMNABAGA C.D. BLOCK (BAGA)	62	6	0	7	49	0
		595	74	68	92	361	-

Source - MV Branch, DC's Office, Ziro.

## CIRCLE-WISE COVERAGE OF JEEP/TRUCK ROAD AS ON 31ST MARCH '94.

Table No.15.

Sl. No.	Name of Blockwise Circle	(Unit in Kms)				Remarks.
		Total Length of Roads under P.W.D & BRTF Roads.	R.T.O. Roads	different undertakings Forest Roads	Total length of Jeep/Truck Roads.	
(a)	(1)	(2)	(3)	(4)	(5)	(6)
	Lower Subansiri District in Total	575.630	55.060	0.890	631.580	-

Blockwise Circles breakup of data not available.

( Source:- EE, PWD/RWD, Ziro/DEO, Ziro/CE, 95 APO.)



## COMMUNICATION NETWORK AS ON 31ST MARCH '94.

Table No.16.1

Sl. No. Name of Blockwise Circle.

Sl. No.	Name of Blockwise Circle.	LOCATION AND NUMBERS.							
		Post & Telegraph Office combined.	Post office without Telegraph facility	Telegraph office	POSTO	Telephone Exchange	Telephone Set/ connection	Letter Boxes fixed.	No. of Public call offices.
(1)	(1)	(2)	(3)	(4)	(5)	(6)	(7)	(8)	(9)
1.	Ziro-I Circle	-	1	1	2	1	-	10	3
2.	(a) Ziro-II Circle	-	-	-	3	-	-	3	-
	(b) Distana Circle	-	-	-	1	-	-	1	-
	(a) Dalin Circle	-	-	-	1	-	-	1	-
	(b) Chambang Circle	-	-	-	1	-	-	1	-
4.	(a) Nyapin Circle	-	-	-	2	-	-	2	-
	(b) Sandram Circle	-	-	-	1	-	-	1	-
5.	(a) Koloriang Circle	-	-	-	1	-	-	1	-
	(b) Sarli Circle	-	-	-	1	-	-	1	-
6.	Tali Circle	-	-	-	2	-	-	2	-
7.	Damin-Huri (Damin Circle)	-	-	-	1	-	-	1	-
8.	Baga-Tamen (Baga Circle)	-	-	-	2	-	-	2	-
	Total :-	-	1	1	18	1	210	26	3

( Source:- Director of Postal Service, Itanagar (Sub Post master, Ziro.)

## NO. OF EDUCATIONAL INSTITUTIONS AS ON 31ST MARCH 1964.

( Unit in Nos )

Table No. 18.1		Type of Educational Institutions.								
No.	Name of Blockwise Circle	Pre-Prv School.	IV/Prv. School	Middle School	Sec. School	Hr. Sec School	College	Adult Education centre	Central school	Private School.
(1)	(2)	(3)	(4)	(5)	(6)	(7)	(8)	(9)	(10)	
1.	ZIRO-I C.D. BLOCK (Ziro Circle)	3	4	6	2	1	-	-	-	1
2.	ZIRO-II C.D. BLOCK		11	11	1	1	-	20	-	-
	i) ZIRO-II CIRCLE	3	8		1					
	ii) ZIRO-II CIRCLE					1		16		
3.	PALIN C.D. BLOCK (Palin Circle)	1	10	3	-	-	-	-	-	-
4.	CHAMBANG C.D. BLOCK (Chambang Circle)	-	10	1	-	-	-	6	-	-
5.	NYMATIN C.D. BLOCK	2	13	2	-	1	-	7	-	-
	i) NYMATIN CIRCLE	1	9	2	-	-	-	2	-	-
	ii) SANGRAY CIRCLE									
6.	KOLORIANG-SARLI C.D. BLOCK		7	1	1	-	-	2	-	-
	i) KOLORIANG CIRCLE	1	7	1	1	-	-	1	-	-
	ii) SARLI CIRCLE		4	1						
7.	DAMIN-HURI C.D. BLOCK (Damin Circle)	1	4	2	-	-	-	2	-	-
8.	TALI C.D. BLOCK (TALI CIRCLE)	2	13	2	-	-	-	4	-	-
9.	DAMEN-RAGA C.D. BLOCK (RAGA CIRCLE)	5	19	4	1	1	-	7	-	-
	Total:-	19	112	35	6	5	-	62	-	5

(40)

DISTRIBUTION OF TECHNICAL / VOCATIONAL INSTITUTIONS AND TRAINING CENTRE AS ON  
31-3-94.

Table No.1B.2

Sl. No. (a)	Name of Blockwise Circles (1)	No. of Technical Training Centre (2)	Locationwise numbers of each institutions / Centre. (3)
----------------	----------------------------------	---	--

- NIL -

EDUCATIONAL INSTITUTIONS SHOWING TOTAL STUDENTS/TEACHERS FOR THE LATEST ACADEMIC YEAR ENDING  
1993-94.

Table No. 19.3

Sl. No.	Name of Blockwise Circle	No. of Institution		No. of Teacher		No. of Students.	
		Govt. School	Govt. Aided & Private School.	Govt. School	Govt. Aided & Private School.	Govt. School	Govt. Aided & Private School
(2)	(1)	(2)	(3)	(4)	(5)	(6)	(7)
1.	ZIRO-I C.D. BLOCK (ZIRO CIRCLE)	16	4	146	18	6,160	419
2.	ZIRO-II C.D. BLOCK						
	i) ZIRO-II CIRCLE	36	1	97	NA	3,950	95
	ii) DISTANA CIRCLE						
3.	DALIN C.D. BLOCK (DALIN CIRCLE)	15	-	40	-	1,192	-
4.	CHAMBANG C.D. BLOCK (CHAMBANG CIRCLE)	11	-	6	-	718	-
5.	NYARIN C.D. BLOCK						
	i) NYARIN CIRCLE	18	-	30	-	1,724	-
	ii) SINGRAM CIRCLE	12	-	14	-	742	-
6.	KOLORIANG-SARLI C.D. BLOCK						
	i) KOLORIANG CIRCLE	10	-	17	-	676	-
	ii) SARLI CIRCLE	5	-	8	-	403	-
7.	DAMIN-HURI C.D. BLOCK (Damin Circle)	7	-	7	-	520	-
8.	TALI C.D. BLOCK (TALI CIRCLE)	17	-	23	-	409	-
9.	PAGA-TIMEN C.D. BLOCK (Paga Circle)	30	-	70	-	1,858	-
	Total	177	5	470	18	18,352	514

STATEMENT SHOWING ENROLMENT WITH SC/ST, DROPPED-OUT, NO. OF STUDENTS, NO. OF TEACHERS (TRAINED/UNTRAINED) ACCORDING TO CATEGORY OF INSTITUTIONS IN EACH BLOCK FOR THE LATEST ACADEMIC YEAR 1993-94.

Table No.18.4

Sl. No.	Name of Blockwise Circle	Category of institution	Total enrolment		NO. of ST enrolment out of col.3 & 4		Total No. of Drop out.		No. of Teachers			
			Boys	Girls	Boys	Girls	Boys	Girls	Trained en/Women	Untrained Men/Women		
(-)	(1)	(2)	(3)	(4)	(5)	(6)	(7)	(8)	(9)	(10)	(11)	(12)
1.	ZIRO-I CIRCLE	1. H.S. School	558	585	462	520	-	-	18	1	14	1
		2. SECONDARY SCHOOL	660	873	519	722	-	-	14	2	10	9
		3. MIDDLE SCHOOL	656	1125	641	1111	-	-	25	6	2	4
		4. PRIMARY SCHOOL	687	723	457	429	-	-	15	3	10	5
		5. PRE-PRIMARY SCHOOL	158	135	-	-	-	-	2	1	4	1
2.	ZIRO-II CIRCLE	1. H.S. SCHOOL	255	70	215	61	-	-	8	1	15	1
		2. SECONDARY SCHOOL	237	94	237	94	-	-	15	2	10	2
		3. MIDDLE SCHOOL	651	537	508	495	-	-	25	6	7	5
		4. PRIMARY SCHOOL	516	360	503	351	-	-	-	-	-	-
3.	BISTANA CIRCLE	1. SECONDARY SCHOOL	-	-	-	-	-	-	-	-	-	-
		2. MIDDLE SCHOOL	329	228	329	228	-	-	-	-	-	-
		3. PRIMARY SCHOOL	402	271	402	271	-	-	-	-	-	-
4.	PALIN CIRCLE	1. H.S. SCHOOL	377	169	344	139	-	-	8	1	7	1
		2. MIDDLE SCHOOL	153	84	153	84	-	-	10	1	5	2
		3. PRIMARY SCHOOL	244	166	244	148	-	-	8	2	3	1

Included in Ziro-II

(0)	(1)	(2)	(3)	(4)	(5)	(6)	(7)	(8)	(9)	(10)	(11)	(12)
5.	SINMBANG CIRCLE	1. MIDDLE SCHOOL	118	52	118	52	-	-	-3	-	1	-
		2. PRIMARY SCHOOL	316	232	316	232	-	-	2	-	2	1
6.	MWARIN CIRCLE	1. U.S. SCHOOL	326	280	306	265	-	-	12	-	2	2
		2. MIDDLE SCHOOL	158	80	158	80	-	-	10	-	3	1
		3. PRIMARY SCHOOL	509	371	500	362	-	-	1	-	5	1
7.	SINTRAM CIRCLE	1. MIDDLE SCHOOL	165	101	155	80	-	-	2	-	1	1
		2. PRIMARY SCHOOL	294	192	284	192	-	-	1	-	8	-
8.	MOLORIANG CIRCLE	1. SECONDARY SCHOOL	105	194	105	194	-	-	0	1	3	-
		2. MIDDLE SCHOOL	-	-	-	-	-	-	-	-	-	-
		3. PRIMARY SCHOOL	207	170	203	165	-	-	1	-	4	-
9.	SARMI CIRCLE	1. MIDDLE SCHOOL	133	130	130	130	-	-	3	-	2	1
		2. PRIMARY SCHOOL	90	50	90	50	-	-	-	-	2	-
10.	DAMIN CIRCLE	1. MIDDLE SCHOOL	181	81	163	63	-	-	2	-	2	-
		2. PRIMARY SCHOOL	157	101	157	101	-	-	-	-	3	-
11.	TALI CIRCLE	1. MIDDLE SCHOOL	189	53	189	53	-	-	3	-	6	1
		2. PRIMARY SCHOOL	109	58	109	58	-	-	8	-	4	1
12.	RAGA CIRCLE	1. U.S. SCHOOL	243	133	198	112	-	-	10	3	6	1
		2. SECONDARY SCHOOL	125	115	125	115	-	-	12	2	2	1
		3. MIDDLE SCHOOL	176	122	176	122	-	-	10	2	2	-
		4. PRIMARY SCHOOL	546	398	544	396	-	-	11	1	5	2
Total			10,020	8,332	9,122	7,484	NA	NA	247	36	150	44

(Source: -DDPI/DSEO, Ziro/Head Master/Head Mistres of respective Schools.)

## CHAPTER II MEDICAL

NO. OF HOSPITAL/DISPENSARIES MEDICAL UNITS AS ON 31ST MARCH '94.

Sl. No. 10.1 Name of Blockwise Circles.	Hospital	Allopathic Health unit/ Dispensaries/ P.H.C/Sub Centre	Medical Team.	T.3. Hospi- tal.	Leprosy coloney	Yur- vedic Disp- ensary	Homeo Disp- ensary	Others (Specify)
(1)	(2)	(3)	(4)	(5)	(6)	(7)	(8)	(9)
ZIRO-I CIRCLE	1	1	-	1	-	1	1	-
ZIRO-II CIRCLE	-	5	-	-	-	-	-	-
BISTANA CIRCLE	-	5	-	-	-	-	-	-
CHAMBING CIRCLE	-	3	-	-	-	-	-	-
CHALIN CIRCLE	-	4	-	-	-	-	-	-
CHODIN CIRCLE	-	2	-	-	-	-	-	-
CHANDIN CIRCLE	-	3	-	-	-	-	-	-
CHANDIN CIRCLE	-	3	-	-	-	-	-	-
KOLORING CIRCLE	-	1	-	-	-	-	-	-
BARLI CIRCLE	-	2	-	-	-	-	-	-
DAMIN CIRCLE	-	2	-	-	-	-	-	-
TALI CIRCLE	-	2	-	-	-	-	-	-
BAGA CIRCLE	-	2	-	1	-	1	1	-
Total -	1	39	-	-	-	-	-	-

## NO. OF AUTHORIZED BEDS IN GOVT/PRIVATE HOSPITAL/MEDICAL UNITS AS ON 31ST MARCH '94.

Table No.19.2

Sl. No.	Name of Blockwise Circle.	Name of Hospital/medical unit/Dispensary/A.H.C./Sub-Centre.	NO. OF AUTHORIZED BEDS FOR					Total
			General Disease	T. B.	Hansen Disease	Ayurvedic type.	Homeo-pathic type.	
(0)	(1)	(2)	(3)	(4)	(5)	(6)	(7)	(8)
1.	ZIRO-I CIRCLE	1. District Hospital, Ziro.	90	-	-	-	-	90
		2. P.H.C Old Ziro.	-	-	-	-	-	-
		3. District T.B. Centre, Ziro.	-	10	-	-	-	10
		4. Homeo Dispensary, Ziro.	-	-	-	-	-	-
		5. Ayurvedic Dispensary, Ziro.	-	-	-	-	-	-
2.	ZIRO-II CIRCLE	1. Health Unit, Yazali,	2	-	-	-	-	2
		2. NTEPCO Dispensary, Yazali	-	-	-	-	-	-
		3. Restaring Sub-Centre	-	-	-	-	-	-
		4. Joram Sub-Centre.	-	-	-	-	-	-
		5. Membing Sub-Centre	-	-	-	-	-	-
3.	DIBTANG CIRCLE	1. Health unit, Deed	2	-	-	-	-	2
		2. Sub-Centre, Talo.	-	-	-	-	-	-
		3. Sub-Centre, Chambang	-	-	-	-	-	-
		4. Sub-Centre, Sito	-	-	-	-	-	-
		5. Sub-Centre, Poru.	-	-	-	-	-	-
4.	PALIN CIRCLE	1. P.H.C. Palin	14	-	-	-	-	14
		2. Sub-Centre, Mir	-	-	-	-	-	-
		3. Dispensary, Yangte	-	-	-	-	-	-
		4. Sub-Centre, Paka.	-	-	-	-	-	-
5.	CHAMBANG CIRCLE	1. Chambang Health unit	-	-	-	-	-	-
		2. Sub-Centre, Migio	-	-	-	-	-	-
		3. Sub-Centre, Tabu	-	-	-	-	-	-
6.	NYAPIN CIRCLE	1. P.H.C, Nyapin	-	-	-	-	-	-
		2. Sub-Centre, Wiva	-	-	-	-	-	-



(46)

(0)	(1)	(2)	(3)	(4)	(5)	(6)	(7)	(8)	(9)
7.	SANGRAM CIRCLE	1. Health unit, Sangram 2. Sub-Centre, Leel 3. Sub-Centre, Bagha	2	-	-	-	-	-	2
8.	KOLORIANG CIRCLE	1. P.H.C, Koloriang 2. Sub-Centre, Mangram 3. Sub-Centre, Bengchi	3	-	-	-	-	-	3
9.	SARLI CIRCLE	1. Health Unit, SARLI	2	-	-	-	-	-	2
10.	DAMIN CIRCLE	1. Health Unit, Damin 2. Sub-Centre, Parsinarlo	2	-	-	-	-	-	2
11.	TALI CIRCLE	1. Health Unit, Tali. 2. Sub-Centre, Richik	2	-	-	-	-	-	2
12.	RAGA CIRCLE	1. P.H.C, Raga 2. Dispensary, Yorkim 3. Health Unit, Boa-Simla 4. Sub-Centre, Godak 5. Sub-Centre, Mengi-Kabak 6. Sub-Centre, Kampori Jo 7. Sub-Centre, Taya-Simla 8. Sub-Centre, Dullumukh	6	-	-	-	-	-	6

Total 140

10

150

## NO. OF MEDICAL STAFF IN GOVT. HOSPITAL/HEALTH UNIT/DISPENSARY AS ON 31ST MARCH '94.

Table No.19.3

Sl. No.	Name of Blockwise Circle.	Hospital/Health unit/ Dispensary with Location under each Blockwise Circles	NO. OF MEDICAL STAFF UNDER BLOCK-WISE CIRCLES							
			Doctor	Staff Nurse	NM	Sister Nurse	Asstt Matron	Matron	Phar- macist	Tutor Nurse
(0)	(1)	(2)	(3)	(4)	(5)	(6)	(7)	(8)	(9)	(10)
1.	ZIRO-I CIRCLE	1. District Hospital, ZIRO	8	3	11	-	-	-	3	-
		2. P.H.C, OLD, ZIRO	1	-	-	-	-	-	1	-
		3. DISTRICT. T.B. CENTRE, ZIRO	1	-	-	-	-	-	-	-
		4. HOMEO DISPENSARY, ZIRO	1	-	-	-	-	-	-	-
		5. AYURVEDIC DISPENSARY, ZIRO	1	-	-	-	-	-	-	-
2.	ZIRO-II CIRCLE	1. HEALTH UNIT, YAZALI	1	-	1	-	-	-	2	-
		2. NEDCO DISPENSARY, YAZALI	NA	-	-	-	-	-	-	-
		3. SUB-CENTRE, RESTARING	NA	-	-	-	-	-	-	-
		4. SUB-CENTRE, JORAM	NA	-	-	-	-	-	-	-
		5. SUB-CENTRE, KEMRING	NA	-	-	-	-	-	-	-
3.	PISTANA CIRCLE	1. HEALTH UNIT, DEED	-	-	-	-	-	-	1	-
		2. SUB-CENTRE, TALO	NA	-	-	-	-	-	-	-
		3. SUB-CENTRE, AMBANG	NA	-	-	-	-	-	-	-
		4. SUB-CENTRE, SITO	NA	-	-	-	-	-	-	-
		5. SUB-CENTRE, PORU	NA	-	-	-	-	-	-	-
4.	PALIN CIRCLE	1. P.H.C. PALIN	1	-	1	-	-	-	1	-
		2. DISPENSARY, YANGTE	NA	-	-	-	-	-	-	-
		3. SUB-CENTRE, MIR	NA	-	-	-	-	-	-	-
		4. SUB-CENTRE, PAKA	NA	-	-	-	-	-	-	-
5.	CHAMBANG CIRCLE	1. HEALTH UNIT, CHAMBANG	-	-	-	-	-	-	1	-
		2. SUB-CENTRE, HIGIO	NA	-	-	-	-	-	-	-
		3. SUB-CENTRE, TAHU	NA	-	-	-	-	-	-	-
6.	NYAPIN CIRCLE	1. P.H.C. NYAPIN	NA	-	-	-	-	-	-	-
		2. SUB-CENTRE, HIVA	NA	-	-	-	-	-	-	-

(n)	(1)	(2)	(3)	(4)	(5)	(6)	(7)	(8)	(9)	(10)
7.	SANGRAM CIRCLE	1. HEALTH UNIT, SANGRAM 2. SUB-CENTRE, LEEI 3. SUB-CENTRE, DAGBA	- NA NA	-	1	-	-	-	2	-
8.	KOLORIANG CIRCLE	1. P. U. C, KOLORIANG 2. SUB-CENTRE, RENGCHI 3. SUB-CENTRE, SANGRAM	- NA NA	-	1	-	-	-	1	-
9.	SARLI CIRCLE	1. HEALTH UNIT, SARLI	1	-	-	-	-	-	1	-
10.	DAMIN CIRCLE	1. HEALTH UNIT, DAMIN 2. SUB-CENTRE, PARSIPARLD	1 NA	-	-	-	-	-	1	-
11.	TALI CIRCLE	1. HEALTH UNIT, TALI 2. SUB-CENTRE, RICHIM	- NA	-	-	-	-	-	1	-
12.	RAGA CIRCLE	1. P. U. C, RAGA 2. DISPENSARY, YOKUM 3. HEALTH UNIT, BOA-SIMLA 4. SUB-CENTRE, GODAK 5. SUB-CENTRE, MENGI-KARAK 6. SUB-CENTRE, MANTORIJO 7. SUB-CENTRE, TAYAN-SIMLA 8. SUB-CENTRE, DULLUMUKH	1 NA 1 NA NA NA NA NA	-	1	-	-	-	1	-
		Total -	16	3	16	-	-	-	17	-

## NO. OF PATIENTS TREATED DURING THE YEAR ENDING 31ST MARCH '94.

Table No. 19.4

Sl. No.	Name of Blockwise Circle.	Name of Hospital/Health Unit/Dispensary.	No. of Patients treated			No. of Patients under 10 years of age out of Col. 5	Most Prevalent disease as per Hospital records.
(01)	(1)	(2)	Male	Female	Total	(6)	(7)
1.	ZIRO-I CD BLOCK (Ziro Circle)	1. District Hospital, Ziro	41,406	38,511	79,917	27,166	Loose motion Respiratory Infections.  Tuberculosis.
		2. P.H.C, Old Ziro	-	-	18,492	-	
		3. District T.P. Centre, Ziro	2901	1915	4816	672	
		4. Ayurvedic Dispensary, Ziro.	2787	1451	4238	684	
		5. Homeo Dispensary, Ziro	2500	2720	5220	1984	
2.	ZIRO-II Circle	1. Health Unit, Yazali	6848	5667	12515	6703	1. Diarrhea & Dysentery 2. Respiratory tract Infection 3. Fever including Malaria 5. Scabies. 1. Diarrhea.
		2. Neenco Dispensary, Yazali	-	-	11,256	3071	
3.	PISINA CIRCLE	1. Health Unit, Yazali	NA	NA	NA	NA	-
		2. Health Unit Kembang	NA	NA	NA	NA	
4.	PALIN CD BLOCK (Palin Circle)	1. Public Health Centre Palin	4246	2951	7197	2906	Respiratory tract.
		2. Dispensary, Yangte.	NA	NA	NA	NA	
5.	CHAMBANG CD BLOCK (Chambang Circle)	1. Health unit chambang	5610	3268	8878	123	-
6.	(i) NYAPIN CD. BLOCK (Nyapin Circle)	1) Public Health Centre, Nyapin	NA	NA	NA	NA	-
		Health unit Sangram	NA	NA	NA	NA	
7.	(ii) Sangram Circle						

(1)	(2)	(3)	(4)	(5)	(6)	(7)
7.	KOLORIANG-SARLI C.D. BLOCK					
i)	Koloriang Circle	1. Public Health Centre, Koloriang.	6,425	5,266	11,691	4,319
ii)	Sarli Circle	2. Health Unit Sarli.	-	-	13,885	-
8.	DAMIN-JURI CD BLOCK (Damin Circle)	Health Unit Damin	-	-	19,963	-
9.	TALI C.D. BLOCK (Tali Circle)	Health Unit Tali	NA	NA	NA	-
10.	RAGA-TAMEN C.D. BLOCK (Raga Circle)	1. Public Health Centre, Raga.	4,950	3,857	8,707	2,371 Diarrhea/Dysentry
		2. Health Unit Boa-Simla	-	-	2,045	822 Diarrhea/Dysentry.
		3. Dispensary vorkum	NA	NA	NA	-
	Total:-		77,473	65,506	2,08,610	50,821

## NATIONAL MALARIA ERADICATION PROGRAMME AS ON 31ST MARCH '94.

Table No.19.5

Sl. No.	Name of Block-wise Circle.	Location of Units	No. of Serv-		No. of villages covered by all unit in the Circle/Block	No. of Blood Slides Collected.	No. of Blood Slides Examined.	No. of Blood Slides found positive for Malaria.	SPECIES				No. of Cases radically treated.
			S.I	D.H.V.					PV	PF	PM	MIXED	
(1)	(1)	(2)	(3)	(4)	(5)	(6)	(7)	(8)	(9)	(10)	(11)	(12)	(13)

Lower Subansiri

District in Total	-	1	5	196	9578	9578	1204	1116	164	-	4	1245
-------------------	---	---	---	-----	------	------	------	------	-----	---	---	------

NB - Circle-wise breakup not available.

(Source:- D.M.O, Ziro/Sundt, District Hospital, Ziro, DTO, Ziro/ ZMO, Kimin and MO I/C of respective Hospitals).

## FACILITIES OF DRINKING WATER SUPPLY ( VILLAGES COVERED ) AS ON 31ST MARCH '94.

Table No.19.6

Sl. No.	Name of Blockwise Circle.	Total No. of villages	Total No. of families.	Total no. of Villages benefitted by drinking water supply scheme in each blockwise circles.		Population benefitted (Nos)	Remarks.
				During 1993-94	As on 31-3-94.		
(1)	(1)	(2)	(3)	(4)	(5)	(6)	(7)

Lower Subansiri

District in Total		595	13513	13	446	64,476	
-------------------	--	-----	-------	----	-----	--------	--

NB:-Circlewise breakup not available.

## NUMBER OF VILLAGE BROUGHT UNDER WATER SUPPLY SCHEME BY GOVT. AGENCY DURING THE FINANCIAL YEAR.

Table No.19.7

Sl. No.	Name of Block-wise Circle.	Total	Total	During the year of the plan				Total at the end of
		up to 1984-85	up to 1989-90	1990-91	1991-92	1992-93	1993-94	latest year.
(1)	(1)	(2)	(3)	(4)	(5)	(6)	(7)	(8)
1.	Lower Subansiri District in Total	235	356	34	-NA-	43	13	446

( Source :- E.T.(R.W.D) Ziro )

## SOCIAL AND CULTURAL ORGANISATION AS ON 31ST MARCH '94.

Table No.20.1

Sl. No.	Name of Blockwise Circle	No. of cultural organisation	Remarks.
(1)	(1)	(2)	(3)
1.	Ziro-I C.D. Block(Ziro Circle)	6	
2.	i) Ziro-II C.D. Block(Ziro-II Circle) ii) Pistana Circle	3	
3.	Koloriang C.D. Block(Koloriang Circle)	1	
4.	Palin C.D. Block.		
5.	Chambng C.D. Block	NIL	
6.	Wapin C.D. Block		
7.	Damin C.D. Block		
8.	Tali C.D. Block		
9.	Raga-Tamen C.D. Block		
	Total :-	10	

( Source:- DCCO, Ziro )



## INFORMATION CENTRE/COMMUNITY LISTENING SETS TV &amp; RADIO STATION AS ON 31ST MARCH '84.

Table No. 20.2

Sl. No. Name of Blockwise Circle.

(0)	(1)	(2)	(3)	(4)	(5)	(6)	(7)	(8)
Sl. No.	Name of Blockwise Circle.	Information Centre.	Community listening sets distributed	No. of Projection units	No. of Operators	T.V. Transmission centres	Radio station	Remarks
1.	ZIRO-I C.D. BLOCK (Ziro-I Circle)	2	30	2	2	1	-	-
2.	i) Ziro-II C.D. Block (Ziro-II Circle) ii) Pistana Circle	NIL	41	-	-	-	-	-
3.	PALIN C.D. BLOCK (Palin Circle)	NIL	4	-	-	-	-	-
4.	CHAMBANG C.D. BLOCK (Chambang Circle)	NIL	4	-	-	-	-	-
5.	i) NYEPIN C.D. BLOCK (Nyepin Circle) ii) Sangram Circle	NIL NIL	11 3	-	-	-	-	-
6.	VOLORIANG-SARLI C.D. BLOCK i) (Voloriang Circle) ii) Sarli Circle	NIL NIL	12 3	1	1	-	-	-
7.	DAMIN C.D. BLOCK (Damin Circle)	NIL	-	-	-	-	-	-
8.	TALI C.D. BLOCK (Tali Circle)	NIL	18	1	1	-	-	-
9.	RAGA-TAMEN C.D. BLOCK (Raga Circle)	NIL	7	-	-	-	-	-
Total:-			133	4	4	1	-	-



(Source = DIPRO, Ziro/FBO, Ziro.)

LIBRARY & DOCUMENTATION SECTION  
National Institute of Educational Planning and Administration,  
17-A, Sri Aurobindo Marg,  
New Delhi-110016  
D-8584  
05-11-85