



सत्यमेव जयते

**Fifth All India Educational  
Survey  
DISTRICT REPORT OF TAWANG  
Arunachal Pradesh.**



**DY. DIRECTOR OF PUBLIC INSTRUCTION : TAWANG  
GOVT. OF ARUNACHAL PRADESH  
Tawang District,  
Pin : 790104**

-541637  
370.783  
TAW - F

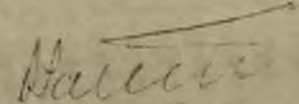
:: F O R W O R D ::

The Government of India as per National Education Policy, 1986 have accorded high priority to the programme universalisation of Elementary Education by 1995 and eradicating illiteracy by 2001/AD as envisaged in 7th plan period with a view to provide free compulsory universal education to the children in the age-group 6--14 years and also to make literate the illeterate people.

The effective implementation of this programme however required first to collect up to date data for preparation of practicable and realistic plans for universalisation of elementary education as well as Adult Education Programme. Therefore, the 5TH EDUCATIONAL SURVEY was conducted throughout the Country to know the progress that has taken place during the intervening period, from 1978 to date. The fifth educational survey covers the broad spectrum of some very important aspects such as, Sexwise-Agewise population, no. of Institution under different management, agewise-sexwise enrolment, facility for girls, toilet and drinking water facilities, school equipments and furniture sports and games equipments and physical facilities, incentive schemes, Teachers with qualification and building etc. Keeping in view of this, a training programme of D.P.O's/A.S.O's/Supervisor (A.E.) was organised at Pasighat (Sang District) from 18.4.87 to 25.4.87 under the able guidance of experts from N.C.E.R.T. New-Delhi, for conducting survey works at Block-Level, District-Level and State-Level in Arunachal Pradesh.


I am very happy to present this " FIFTH ALL INDIA EDUCATIONAL SURVEY- DISTRICT SURVEY REPORT OF TAWANG DISTRICT, TAWANG ". All the entries in this publication are correct to the best of my knowledge.

The contribution of Sri S.D.Roy, A.D.E.O. (H.Q) and Sri S.N.Sarma, Asstt Teacher 'A' is really appreciable for preparing the Survey Report, Blockwise District wise. The responsibility of preparing the District Survey report was also shouldered by Sri S.D.Roy, ADEO (H.Q.) and Sri S,N,Sarma, Asstt Teacher 'A' who had to work hard to prepare the survey report besides their normal duties in time. They deserve much appreciation and I offer my heartiest thanks to them.

  
( R.C. PATRAK )

Dy. Director of Public Instruction  
Tawang District, Tawang

NIEPA DC



D07568

- 541637

370.783

TAW-F

**LAPARY & DOCUMENTATION CENTRE**  
National Institute of Educational  
Planning and Administration,  
17-B, Sri Aurobindo Marg,  
New Delhi-110016  
DOC, No ..... D-7568  
Date..... 15/5/93

;; GOVERNMENT OF ARUNACHAL PRADESH ::

OFFICE OF THE DEPUTY DIRECTOR OF PUBLIC INSTRUCTION : TAWANG  
TAWANG DISTRICT, TAWANG

DISTRICT REPORT OF TAWANG DISTRICT, TAWANG

:: C H A P T E R - I ::

1.1. GENERAL INFORMATION :- " TAWANG DISTRICT" once a sub-division of West-Kameng District in early parts of 1984, is situated in the most Eastern part of Arunachal Pradesh. The area of the district is approximately 2085 Sq K.m. bordered by Tibet in the North, Bhutan in the South-West and the Sela-ranges separates from West-Kameng district in the East.

The entire district has been divided into Three "Community Development Block" under the charge of Extra Asstt Commissioner/Circle Officers as the ex-officio Block Development officer, Details of each block as per 5th All India Educational Survey as on 30th Sept/80 is given below :-

SL.No	BLOCK	CIRCLE	NO OF VILL+ AGES	POPULATION
1.	Tawang	Tawang	74	10,899
2.	Lumla	Lumla and Zemithang	31	8,588
3.	Thingbu- Mukto	Thingbu- Mukto	19	6,481
TOTAL :-		5	124	25,968

1.2. HISTORICAL GENESIS :-

The name of "TAWANG" derives from some bearing on the surroundings. The popular interpretation is that the name "TAWANG" was given by the Mera Lama in the seventeenth century as we found that it was the place where horse 'TA' was in excellent 'WANG' (Blessings) condition. Another interpretation is that 'TA' horse and 'WANG' means pits, the place where the horse are kept.

The first administrative centre at Tawang was set-up by Maj.R.Khating as 1st Political Officer on 6th February'1951'. Previous to this administration of the Sub-Division used to run by the locals, The area being divided into certain units. This practice of local administration is still invogued among the locals.

In 1984, on 6th october, this Sub-Division came into a full-fledged district carved out from the West-Kameng district of Arunachal Pradesh.

Contd .....

### 1.3. PHYSIOGRAPHY :-

Two-third of the entire area of the district is approximately of high mountainous region. The highest mountain peak in the district is known 'GAURICHAN' which is 22,500 ft. approximately from mean Sea level. There are two main rivers namely Tawang-chu and Nyamjang-chu. Most of the villagers are concentrated in the basins of these two river-valleys.

In Tawang district, there is a high mountain-range known as Sela-range consisting of mountainous in the form of big line from Tibet in the North, Bhutan in the South-West and thus forming a tough terrain to pass through. Its altitude varies from 14000 to 15000 ft. and has a pass called, Sela-pass at an altitude of 13714 ft. from the Sea-level.

### 1.4. CLIMATE :-

The climate of this district during the summer is moderate and extreme cold during winter. The district have land configuration, the altitude varying from 3,500 ft in the basins of two main rivers to 22,500 ft. with such varying altitude the flora and fauna of the region are of wide variety mostly of Fire species with blue-pines and varieties of Snow-leopard, Musk-Deer, Talken, Bear, Barking-deer. Leopard are also found in both mountainous and lower regions.

### 1.5. POPULATION :-

The population of the district according to 1981 census is 21,735 with an average density of 10.30 per Sq.K.M. Most of the people are Scheduled Tribes with literacy percentage rate of 14.62 as recorded in 1981 Census. The Sex ratio indicates 941 females per 1000 males.

### 1.6. INHABITANTS :-

The inhabitants of the district are all of Monpa Tribe except Shyo village which is dominated by people of Tibetan origin. The Monpas belong to the Mongloid stock. They are well built, fair in complexion and medium to tall in structure. They are hospitable, gentle and unassuming of temperment, Some of them have good business acumen. Their houses are built with stones and Timbers.

Agriculture and animal husbandary are the fundamental means of the Monpas occupation. In addition, the Monpas go-in for weaving, Bamboo works, Wood carving and work under various departments for earning their livelihood as and when get freed from agriculture works.

### 1.7. RELIGION :-

The Tawang Monastery is one of the most important elements in the social and religious life of the Monpas. The 2nd son in a family of three sons is expected to join the Monastery and his brother when they attain maturity make some religious contributions to the institution for its sustenance in the shape of grains, butter, Fire-wood etc. The Monastery was founded by Mera Lama in the 17th Century. Mera Lama was disciple of an Indian teacher who visited Tibet during the later part of the 15th Century.

Contd.....

1.7. RELIGION :-

The Tawang Monastery is one of the most important elements in the Social and religious life of the Monpas. The 2nd son in a family of three sons is expected to join the Monastery and his brother when they attain maturity make some religious contributions to the Institution for its sustenance in the shape of grains, butter, fire-wood etc. The Monastery was founded by Mera Lama in the 17th Century. Mera Lama was disciple of an Indian teacher who visited Tibet during the later part of the 16th Century.

The Tawang District occupies a unique status amongst the Mahayana sect. of Buddhism because of the fact that his Holiness the 6th Dalai Lama was born at Urgelling village near Tawang H.Q.

There are two major religious festivals of the Monpas namely "LOSAR" and "TORGYA". Both festivals are celebrated once annually. The 'LOSAR' is celebrated to Commemorate the New-Year. Another important religious festival celebrated once in three years is called 'DUNGAR'. Both 'DUNGAR' and 'TORGYA' festivals are celebrated in the premises of the Tawang Monastery. The people from all nook and corner of the district come on these auspicious occasions and enjoy with cheer and joy.

:: \*\*\*\*\* ::  
::\*\*\*\*\*::  
::\*\*\*\*\*::  
:: \*\*\*\*::  
::\*\*::

: CHAPTER : I :

PART - I

FIFTH ALL INDIA EDUCATIONAL SURVEY.

The 5th All India Educational Survey was started in the District as per Govt instruction and guideline vide letter no -- ED/BS/4/87 Dated 17th March/87.

In view of this a training programme of D.E.O./A.D.E.C./Supervisor (A.E) was organised at Pasighat in collaboration with the N.C.E.R.T. New-Delhi for 7 days i.e.f. 18th April '87 to 25th April '87 (both days inclusive). After completion of the training one school Information form (S.I.F) and one Village information form (V.I.F.) were received from N.C.E.R.T. and distributed to the Block Survey officer i.e. A.D.E.O. for starting Survey Works in the respective Block. At that time due to non-availability of A.D.E.O./Supervisor at Thingbu-Makto Block and Lumla Block, the Survey work of Three block were shouldered by Sri S.D.Roy, A.D.E.O. (H.Q) Tawang. He was assisted by Sri S.N.Parma, Asstt Teacher.

The Block Survey officer (A.D.E.O.) imparted training to the Headmasters/Teacher Incharge of the Schools regarding procedures followed for "data collection" from each villages and Schools allotted to them. They were instructed to start the work immediatly (July '87) and submit the forms correctly filled to the B.S.O. Tawang in the month of August '87.

The field officers that is Headmaster/ Teacher i/, of the school started the fill up work in the Month of July '87 and submitted the fillup S.I.F., V.I.F. forms to the block survey officer Tawang in the month of Sept '87. The block survey officer (A.D.E.O.) Tawang checked / scrutinized all the information collected from the schools and villages. Then the information were tabulated block wise. The state survey officer visited the district and examine the sample of S.I.F. , V.I.F. He also gave some instruction and guide-lines for final tabulation of the block table to B.S.O. Tawang. The District survey officer that is D.E.O. and A.D.E.O. (H.Q) were further checked / scrutinized the S.I.F. and V.I.F. and then compiled the district table.

The final district table was submitted to the State Survey officer, Naharlagun.

There were one hundred twenty four villages in the district and estimated population was 25968 as on 30th Sept '86 as per Fifth All India Educational Survey.

The following catagories of Schools were functioning in the district.

1. Higher Secondary School :- 1 No.
2. Secondary School :- 2 Nos.
3. Middle School :- 8 "
4. Primary School :- 40 "
5. Pre-Pry School :- 16 " (ALL the Pre-Pry School were attached with Pry, Middle & Secondary Schools)

:: CHAPTER -II ::

:: PRIMARY EDUCATION ::

1. FLOCKWISE HABITATION WITH AND WITHOUT PRIMARY SCHOOLS :-

A. TAWANG BLOCK :- There were 74 villages in Tawang Block. Out of 74 habitations there were only 12 habitations with a population of 4705 (43.16% of total population) were served by Primary Schools/Sections. 11 habitations were having Primary Section at a distance of 1 k.m. covering the population of 1219. The remaining 51 habitations with a population of 4211 had not any Primary Schools/Sections even upto 2 k.m. walking distance. There were 27 habitations with a population of 2562 (25.25% of total population) had not provided any Primary Schools more than 2 k.m. walking distance.

B. LUMLA BLOCK :- There were 31 habitations and out of which 20 habitations were having 20 Primary Section/schools covering a population of 5638 (65.59% of total population). 5 habitations were having 5 schools/sections with a population of 1603 (19.7%) at a distance of 1 k.m. and 6 habitations at a walking distance more than 2 k.m. with a population of 1257 (14.65% of total population).

C. THINGBU /MUKTO BLOCK :- In Thingbu Mukto Block out of 19 habitations there were only 13 habitations served with a Primary Schools/Sections. Total Population 4959 (76.51% of total population). There were 2 habitations with a population of 802 were having Primary schools/sections within 1 k.m. distance. 4 habitations were having only 1 primary schools/sections with a population of 720 at a distance of more than 2 k.m.

DISPARITIES :- In Lumla and Thingbu Mukto Block there were 17 habitations out of which 15 habitations were very thinly populated. Moreover the communication is not good. There was no road communication except foot tracks. So it was not possible to provide Primary/section within 2 km. walking distance. The parents were reluctant to send their children to the schools far from their home.

2. NO OF HABITATION SERVED WITH A PRIMARY SCHOOLS/SECTIONS :-

There were 124 habitations in Tawang District out of which 46 habitations were having Primary Schools/sections with a population of 25968. 11 Nos of habitations were selected for opening of Primary School as per given criteria.

3. VILLAGES ACCORDING TO SEX PROPORTION OF S/C /S/T AND AVAILABILITY OF PRIMARY SCHOOL/SECTION. :- The proportion of S.C in the habitation of Tawang District is very few. In Tawang block the percentage of S.C population up to 2% where no of habitation is 1(one) having 5 Primary Schools/sections. In Lumla block 21 habitations were having 0% S.C. population out of which 13 villages were having Primary schools/sections. In thingbu Mukto Block 19 villages were having 0% S.C. population where 13 villages were having Primary schools/sections within 74 villages were having S.T. population (43.16% of total population) out of which 11 habitations were having Primary schools/sections facilities within it. 31 habitations out of which 20 habitations were having S.T. population (65.59% of total population) served with primary schools/sections facilities. 15 habitations out of 19 habitations were served with primary schools/sections where the S.T. population is 76.51% of total population.



4. NO OF PRIMARY SCHOOL ACCORDING TO MANAGEMENT :-

There were 40 Primary Schools, 8 Upper Primary schools, 2 Secondary Schools, and 1 Higher Secondary Schools functioning under the management of the State Government.

5. PRIMARY SCHOOLS ACCORDING TO TYPE OF BUILDING :-

Out of 40 Primary Schools in this District 5 Primary Schools were having 'PAKKA' building; 7 Primary schools were having partly 'PAKKA' building that is M.I.B. Type, 22 Primary Schools were having 'KUCHA' building and 6 Primary Schools buildings wher having Thatched Huts. All the schools building are in rural areas. There is no urban area in this District.

4. PRIMARY SCHOOLS ACCORDING TO NO OF INSTRUCTIONAL ROOMS :-

9 Primary Schools were having only one instructional room, 13 primary schools were having 2 instructional room, 11 primary schools were having 3 instructional rooms, 5 primary schools were having 4 instructional rooms 1 Pry schools were having 5 instructional rooms and 1 primary school was having 6-7 instructional rooms.

5. PRIMARY SCHOOLS ACCORDING TO ADDITIONAL ROOM REQUIRED :-

5 Primary Schools required 1 additional room, 10 Primary schools required 2 additional rooms, 10 Primary schools required 3 additional rooms, 9 primary schools required 4 additional rooms, 5 primary schools required 5 additional rooms and 1 primary schools required 6-7 additional rooms for the schools in this district.

6. AVAILABILITY OF BLACK BOARDS IN PRIMARY SCHOOLS, BLOCK WISE:-

- a. TAWANG BLOCK :- 13 primary schools were having 58 pry sections out of which 38 sections were having black boards.
- b. LUMLA BLOCK :- 17 Primary schools were having 90 primary sections out of which 54 section were having black -boards.
- c. THINGBU MUKPO BLOCK :- There were 10 primary schools where out of 60 sections, 37 sections were having black-boards. All the blocks/schools are in rural areas.

AVAILABILITY OF OTHERS FACILITIES IN THE SCHOOLS: -  
(ANCILLARY FACILITIES) :-

Out of 40 primary schools in this district, 21 primary schools were provided with drinking facilities, 40 primary schools were provided with urinal facilities, 2 primary schools were provided with lavatory facilities, 9 primary schools were provided with medical check-up facilities and 11 primary schools got the facilities of vaceination/innoculation.

NO OF SCHOOLS ACCORDING TO TEACHER POSITION :-

In Tawang block there were 13 primary schools out of which 7 primary schools were single teachers schools, 2 primary schools had 2 teacher, 1 primary school had 3 teacher, 1 primary school had 5 teachers, 1 primary school had 3 teacher 1 primary school had 7 teachers.

Contd -.....3/-

In Junia block there were 17 primary schools, all the schools were single teacher schools.

In Thingbu Mukto Block there were 10 primary schools out of which 7 primary schools were single teacher schools and 3 primary schools had 2 teachers.

Therefore, in this district out of 40 primary schools, 31 schools were single teacher schools.

#### 9. TEACHERS AT PRIMARY STAGE :-

All the habitation of this district are in rural area. Out of 29 untrained male teachers serving in primary school, 1 is middle pass, 2 are matriculate, 3 are Higher Secondary pass and 18 are graduate.

Out of 13 untrained female teachers 1 is middle pass, 5 are Higher Secondary pass, and 7 are graduate.

Out of 18 trained male teachers 2 are middle pass, 5 are matriculate, 2 are Higher Secondary pass and 9 are graduate.

Out of 3 trained female teachers, 1 is middle pass, 1 is matriculate and 1 is graduate.

10. ENROLMENT OF S.C/ST. children studing in primary school in this district were 1051 boys and 710 girls. All the schools are in rural areas. Percentage of boys - 59.47% and percentage of girls- 40.52%

#### 10. INDICATORS OF EDUCATIONAL DEVELOPMENT ::-

The age specific enrolment ratio of the student in primary stage was 66 ( 6 to below 11 years rural areas) where the ratio of boys were 39.9 and girls was 26.3. The enrolment of girls is very less due to the socio-economic condition of the villages.

The gross enrolment ratio of the student ( 6 to below 11 years) was 95 where the ratio of boys 36 and girls 59. The pupil teacher ratio at primary stage was 17.68. The percentage of girls at primary stage was 39.49%. All the villages are in rural areas. There are various problems in the villages due to which the parents are unable to sent their children to the schools. One of the main factors is child marriage of girls. More over the communication is not good from the villages to the nearest school due to which the parents are reluctant to sent their children to the schools. Also the small children are engaged in domestic activities.

:: CHAPTER -III ::

UPPER PRIMARY EDUCATION ( MIDDLE SECTION)

BLOCK WISE HABITATION WITH AND WITHOUT UPPER PRIMARY SCHOOLS/SECTION IN RURAL AREAS :-

There were 74 habitations in Tawang block, out of which 4 habitations were served with upper Primary sections with a population of 3005 ( 27-57% of total population ) 9 habitations were served with upper primary section at a distance upto 1 km, covering a population 1031 (9-45% of total population ) 17 habitations were served with upper Primary sections/schools, at a distance of 2 km, covering population of 1500 ( 13.76% of total population ). 8 habitations were served with upper primary sections/schools at a distance upto 3 km, covering a population of 1685 ( 15.4% of total population ) 36 habitations were served with upper primary sections/schools at a walking distance of 3 to more than 5 km, covering a population of 3687 (33.73% of total population ).

In Lumla block out of 37 habitations 4 habitations with a population of 1380 ( 16.07% of total population ) served with upper primary sections/schools. 3 habitations were served with upper primary schools/sections covering a population of 1079 (12.5%), 24 habitations were served with upper primary schools/sections at a distance from 3 to more than 5 km, covering a population of 6134.

The habitations were scattered and thinly populated where it is not possible to open upper primary school. Still then upper primary schools were opened in the remotest area where the enrolment is very poor.

Out of 19 habitations, 3 habitations were served with upper primary schools/sections covering a population of 1631 (25.16% of the total population). 3 habitations were served with upper primary schools/sections within a walking distance of 2 km, covering a population of 1522 (23.47% of total population). 13 habitations were served with upper primary schools/sections at a distance beyond 3 km, covering a population of 3328.

HABITATION AND POPULATION SERVED BY EXISTING AND PROPOSED UPPER PRIMARY SCHOOLS/SECTIONS :-

In Tawang District out of 124 habitations 11 habitations are already served with an upper primary school, covering a population of 7289 ( 28.07% of the total population ). No upper primary schools were proposed in this scheme due to thinly populated area of the habitations in this district.

VILLAGES ACCORDING TO PROPORTION OF S.C. & S.T. POPULATION AND AVAILABILITY OF UPPER PRIMARY SCHOOLS/SECTIONS :-

The proportion of S.C. in the habitations of Tawang district is very low. The S.C. population mainly exist in H.Q. were having upper primary schools/sections facilities.

98 villages were having S.T. population

Contd-.....

98 villages were having S.T. population below 300 where 5 upper primary schools /sections were available.

22 villages were having S.T. population between the population range of 300-399 had only 2 upper primary schools/sections.

6 villages were having S.T. population of range between 400-499 had only 1 upper primary school.

6 villages were having S.T. population of range between 500-599 had only 1 upper primary schools.

1 village having S.T. population of range between 1000-1999 had only 1 upper primary school.

1 village having S.T. population of range between 2000-4999 had only 3 upper primary school/sections.

#### SCHOOLS ACCORDING TO AREA-MANAGEMENT :-

There were 8 upper primary schools in this district. All are functioning under the management of the state Government. All are in rural areas and co-educational.

#### UPPER PRIMARY SCHOOL ACCORDING TO THE TYPE OF BUILDING :-

Out of 8 upper primary schools in this district, 2 schools were having 'PUCKA' building, 4 were partly 'PUCKA' building and 2 were having 'KUCHA' building.

3 upper primary sections are attached with Secondary and Higher Secondary school were having 'PUCKA' building.

#### AVAILABILITY OF LIBRARY FACILITIES :-

All the upper primary schools had library facilities, out of which 2 schools had books more than 1000, 2 schools had books between 501-1000, 2 schools had books between 201-500, 1 school had books between 101-200 and 1 school had books upto 100.

7 schools were having Dictionary facilities and all the schools were having Text Book facilities.

#### AVAILABILITY OF ANCILLARY FACILITIES :-

The ancillary facilities provided to upper primary schools were as follows :-

- a. Drinking water :- 5 schools.
- b. Urinal :- 4 schools.
- c. Seperate urinal :- 1 school.  
for girls
- d. Lavatory facilities :- 3 schools.
- e. Seperate lavatory for :- 1 school.  
girls.
- f. Medical check up facilities :- 7 schools.
- g. Vaccination/innoculation :- 7 schools.  
facilities.

All the schools are situated in rural areas so, the disparities can't be drawn and emphasized.

#### TEACHERS ACCORDING TO SEX, TRAINED, UN-TRAINED :-



SECONDARY AND HIGHER SECONDARY EDUCATION ( +2 STAGE ) :-

NUMBER OF HABITATION WITH AND WITHOUT SECONDARY/HIGHER SECONDARY EDUCATION & SCHOOL) :-

Out of 124 habitations in this district 3 habitations were served with secondary school facilities covering a population 2871 (27.28% of total population) There were 2 Secondary Schools and 1 Higher Secondary in this district. All the schools are in rural areas.

In Tawang Block 2 habitations were served with Secondary Schools/sections with a population of 2486 (22.8% of total population) 12 habitations were served with Secondary Schools/sections within 2 km walking distance covering a population of 1266 (11.6%). 4 habitations within a distance of 4 km having facilities covering a population of 1371 (12.57% of total population). 56 habitations were served with secondary schools/sections at a walking distance from 4 km to more than 8 km, covering a population of 5776 (53% of the total population). In Lumla block there was only 1 secondary school/section covering a population of 385 (4.48% of the total population). There was no Higher Secondary in any of the habitations of the Lumla Block. 3 habitations with a population of 722 (8.4%) of the total population) had secondary school/section facilities upto a walking distance of 4 km.

27 habitations covering the population of 7481 beyond 8 km. distance were served with secondary schools/sections in Lumla Block.

In Thingbu Mukto block there was no sec. school covering a population 681 (100% of the total population).

NO OF HABITATIONS AND THEIR POPULATION SERVED WITH A P.S. SCHOOL :-

There was a Higher Secondary School in Tawang block covering the habitations of 74 with a population of 10,899.

12 habitations covering a population 2129 were getting the facilities of Higher Secondary School within block upto 8 km. walking distance.

61 habitations covering a population of 6399 (53.71% of the total population) were getting H.S. School facilities beyond 8 km distance.

Rest 31 and 19 habitations of Lumla and Thingbu- Mukto Block with a population of 8588 and 681 were served by Higher Secondary school within 8 km walking distance.

NO OF SECONDARY/HIGHER SECONDARY SCHOOLS/SECTIONS IN RURAL AND URBAN AREAS :-

All the habitations of Tawang district are in rural area. There were only 2 secondary schools in this district, where primary ,upper primary and secondary schools/sections facilities were available.

There was only 1 Higher Secondary school in Tawang block having facilities of Upper Primary Secondary and Higher Secondary sections. The only higher Secondary School covering other two blocks in this district.

AVAILABILITY OF LIBRARY FACILITIES :-

2 Secondary Schools in this district were provided with library facilities. Both the schools were having newspaper, periodical, Magazine, Dictionary and Text-Book. The range of library books in Secondary Schools was 1001- 5000.

The only 1 Higher Secondary School in Tawang block had library facilities. The range of library books was in between 2001-5000. It had also the facilities of Newspapers, Magazines, Dictionary and Text Books.

TEACHERS ACCORDING TO QUALIFICATION, SEX ETC. IN SECONDARY SCHOOL :-

There were 9 untrained male post-graduate teacher and 10 trained graduate teacher in Secondary schools. There was only one female trained graduate teacher in Sec. Schools.

TEACHERS TEACHING IN HIGHER SECONDARY CLASSES WITH QUALIFICATION AND SEX :-

There were 10 untrained male teachers out of which 6 were graduates and 4 were Post-Graduates in qualification.

There were 14 trained male teachers out of which 2 were graduates and 12 were post-graduates in qualification.

There were 2 trained female teachers out of which 1 was graduate and another was post-graduate in qualification.

SECONDARY SCHOOLS HAVING SCIENCE LABORATORIES :-

Both the Secondary schools of this district run by the State Government. Out of two Secondary Schools in this district, one Secondary School had separate laboratory for Physics, Chemistry and Biology. The other one had combined laboratory facilities of three subjects.

HIGHER SECONDARY SCHOOLS HAVING SCIENCE LABORATORIES :-

The only one higher secondary school in this district had laboratory for Physics, Chemistry and Biology separately well equipped with chemicals and equipments.

SCIENCE TEACHERS TEACHING SCIENCE SUBJECTS WITH THEIR QUALIFICATION, PRIMARY UPPER PRIMARY AND SECONDARY LEVEL :-

1 B.Sc untrained, 1 B.Sc hon's untrained, 2 trained 1 SC, 17 untrained 1 S.C, 2 trained matric, 3 untrained matric, 9 trained and 8 untrained without science qualification were teaching science at primary level.

1 trained M.Sc, 1 trained B.Sc, 2 untrained B.Sc were teaching science at upper primary level.

2 trained M.Sc and 1 untrained M.Sc were teaching Science at Higher Secondary level only.

1 trained and 1 untrained B.Sc were teaching science at primary and upper primary level.

2 untrained M.Sc and 1 trained B.Sc were teaching science at upper primary-secondary level.





:: CHAPTER :: V ::

OTHER EDUCATIONAL FACILITIES :-

NON FORMAL EDUCATION CENTRES AND ENROLMENT :-

In Tawang district there were only 2 Nonformal centres- one at Lupa block and 1 at Thingbu-Mukto block. Both were co-education.

Total enrolment , Boys- 40, Girls- 18.

ADULT EDUCATION/FUNCTIONAL LITERACY FACILITIES AND ENROLMENT:-

There were 44 Adult Education Centres in three blocks of this district. Out of these, 43 centres were for both men and women, 1 for men only and 1 for women only. Total enrolment were as follows :-

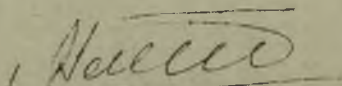
Male :-	684
Female:-	451
Total	:- 1135

SCHOOLS FOR DISABLED :- There was no such schools in this district meant for disabled/handicapped children.

PRE-PRIMARY EDUCATIONAL FACILITIES :-

There were 13 Pre-Primary Schools/centres in this district which were attached to the primary/upper primary and secondary schools.

Only one village of this district was having the facility of Balwadi/Anganwadi.



( R.C. PATHAK )  
Dy. Director of Public Instruction  
Tawang District. Tawang

PART - II  
SELECTED STATISTICAL TABLES  
TAWANG DISTRICT  
TAWANG

NO. 7  
 BLOCKWISE HABITATION WITH AND WITHOUT PRIMARY SCHOOLS IN DISTRICT TAWANG  
 DISTRICT :: Tawang, B.T.A. (Municipal Grade II)

Sl. No.	Name of the Block	Items	POPULATION WITHIN PRIMARY SCHOOLS AT A DISTANCE OF						TOTAL
			Within the Habitation	Up to 0.5 Km	0.6 Km to 1.0 Km	1.1 to 1.5 Km	1.6 to 2.0 Km.	More than 2 Km.	
1	2	3	4	5	6	7	8	9	
1.	Tawang	No. of habitations	12	4	7	11	13	27	74
		Their total population.	4705	464	755	941	1282	2752	10009
		Percentage of the total population.	43.16%	4.25%	6.92%	8.63%	11.76%	25.25%	100%
2.	Jumla	No. of habitations	20	-	5	-	2	4	31
		Their total population	5638	-	1693	-	470	787	8588
		Percentage of the total population.	65.59%	-	19.76%	-	5.47%	9.18%	100%
3.	Maningbu-Mukto.	No. of Habitation	13	1	1	-	1	3	19
		Their total population	4959	209	593	-	281	439	6481
		Percentage of the total population	76.51%	3.22%	9.14%	-	4.33%	6.77%	100%
FOR THE DISTRICT			45	5	13	11	16	34	124
			15302	673	3041	941	2033	3978	25968
			58.92%	2.59	11.71%	3.63%	7.83%	15.31%	100%

Sl. No.	Name of the Block	Items	within the habitation	Up to 1 Km.	1.1 to 2.0 Km.	2.1 to 3.0 Km.	3.1 to 4.0 Km.	4.1 to 5 Km.	More than 5 Km.	TOTAL
1	2	3	4	5	6	7	8	9	10	11
1.	Tawang	No. of habitation Their total population. Percentage of the total population	4 3005 27.57 %	9 1051 9.45%	17 1500 13.76%	8 1685 15.4%	1 87 0.79%	4 489 4.48%	31 3102 28.46%	74 10899 100%
2.	LUMLA	No. of habitation Their total population. Percentage of the total population	4 1330 16.07%	2 613 9.07%	1 261 3.04%	2 321 3.74%	1 180 2.09%	- - -	21 5633 65.59%	31 8588 100%
3.	Thingbu-Multo.	No. of habitation Their total population. Percentage of the total population	3 1631 25.16%	1 59 9.14%	2 929 14.33%	2 388 5.98%	- - -	- - -	11 2940 45.36%	19 6488 100%
	TOTAL for the district.	No. of habitation Their total population. Percentage of the total population	11 6016 23.18%	12 2431 9.38%	20 2690 10.36%	12 2394 9.21%	2 267 1.03%	4 489 1.89%	63 11675 44.95%	124 25968 100%

HABITATION AND POPULATION SERVED BY EXISTING AND PROPOSED PRAIMARY SCHOOL SECTION (BY BLOCK)

: : DISTRICT : : TAWANG , STATE : : ARUNACHAL PRADESH : :

Sl. No.	Name of the block:	No. of habitations.	Population.	No. of Primary school proposed.	Habitation served by						Population served by					
					Existing Primary School/section.		Proposed Primary School/section.		Existing and proposed Primary school/section.		Existing Primary school/section.		Proposed Primary school/section.		Existing and proposed Primary school/section.	
					No. of habitations.	%	No. of habitations.	%	No. of habitations.	%	No. of habitations.	%	No. of habitations.	%	No. of habitations.	%
1	2	3	4	5	6	7	8	9	10	11	12	13	14	15	16	17
1.	Tawang	74	10899	2	12	16.21	2	2.70	14	18.91	5924	54.35	897	8.23	6821	62.58%
2.	Lumla	31	8588	7	21	67.74	7	22.58	28	89.32	5638	64.64	2172	24.59	7810	90.23%
3.	Thingbu-Mukto	19	6481	2	13	68.42	2	10.52	15	78.94	4959	76.51	496	7.65	5455	84.16%
Total		124	25968	11	46	37.09	11	8.87	57	45.97	16521	63.62	3565	13.73	20085	77.35%

POPULATION AND POPULATION SERVED BY EXISTING AND PROPOSED UPPER PRIMARY SCHOOLS SECTION (BLOCKWISE)  
DISTRICT : TAWANG WESTERN MONACHAL PRDESH

Sl. No.	Name of the block.	No. of habitations.	Population	Habitation served by						Population served by					
				Upper Existing Primary school/Proposed sections.		Proposed Upper Primary school/sections.		Existing and proposed upper primary schools/sections.		Existing upper primary school/sections.		Proposed upper primary schools/sections.		Existing and proposed upper primary school/sections.	
1	2	3	4	No. of habitations	%	No. of habitations	%	No. of habitations	%	Popul ation	%	Popul ation	%	Popul ation	%
1.	Tawang	74	10899	-	5.40	-	-	4	5.40	3005	27.57	-	-	3005	27.57
2.	Lunla	31	8588	-	26.53	-	-	4	26.53	2653	30.89	-	-	2653	30.89
3.	Thingbu-Mukto	19	6481	-	15.78	-	-	3	15.78	1631	25.16	-	-	1631	25.16

(S.N.S.)

:: T A B L E ::

BLOCKWISE HABITATION WITH AND WITHOUT SECONDARY SCHOOLS IN THE RURAL AREAS.

District : Tawang

State : Assam Pradesh.

Sl. No.	Name of the block	Items	Habitation with secondary school at a distance of					TOTAL	
			Within one habitation	1.1 to 4.0 Km.	4.1 to 6.0 Km.	6.1 Km. to 8.0 Km.	More than 8 Km.		
		3	4	5	6	7	8	9	10
1.	Tawang	No of habitation	2	2	7	4	45	74	
		Their total population.	2486	1266	13	1089	372	4335	10899
		% of the total population.	22.8%	11.6%	12.57%	9.8%	3.41%	39.77%	100%
2.	Juala	No of habitation	1	1	2		27	31	
		Their total population.	385	367	355		7481	8588	
		% of the total population.	4.48%	4.27%	4.13%		87.12%	100%	
3.	Thingba Mukto.	No of habitation	-	-	-	-	19	19	
		Their total population.	-	-	-	-	6481	6481	
		% of the total population.	-	-	-	-	100%	100%	
For the District.		No of habitation	3	13	6	7	4	91	124
		Their total population.	2871	1633	1726	1069	372	18297	25968
		% of the total population.	11.05%	6.29%	6.65%	4.12%	1.43%	70.46%	100%

TABLE :: 6 ::

BLOKWISE EDUCATION WITH AND WITHOUT HIGHER SECONDARY SCHOOL AT DISTANCE  
 / :: STATES :: ARUNACHAL PRADESH ::

1. Name of the block	2. Items	3. HABITATION WITH HIGHER SECONDARY SCHOOL AT DISTANCE					8. Total
		4. Within the habitation	5. up to 2.0 Km.	6. 2.1 to 4.0 Km.	7. 4.1 to 6.0 Km.	8. 6.1 to 8.0 Km.	
1. Lawang	No of habitation	1	4	2	5	1	74
	Their total population.	2371	262	921	825	121	6399
	% of the total population.	21.75%	2.40%	8.45%	7.56%	1.11%	58.71%
2. Lumla	No of habitation	-	-	-	-	-	31
	Their total population	-	-	-	-	-	8588
	% of the total population.	-	-	-	-	-	100%
3. Thingbu -Mukto	No. of habitation	-	-	-	-	-	19
	Their total population.	-	-	-	-	-	6481
	% of the total population.	-	-	-	-	-	100%
For the District	No. of habitation	1	4	2	5	1	111
	Their total population.	2371	262	921	825	121	21468
	% of the total population.	9.13%	1.00%	3.55%	3.18%	0.47%	82.67%



VILLAGES ACCORDING TO PROPORTION OF SC/ST POPULATION AND AVAILABILITY OF EDUCATIONAL FACILITIES /  
 IN TEEN DISTRICT : TAMIL NADU STATE : ANUNAL PRASAD

Proportion of SC in the village	No of villages	Villages having facility for stage				Proportion of S.T. in the village		No of villages in facility for stage				
		Primary	Upper Primary	Secondary	Higher Secondary	7	8	0-25	26-50	51-75	76-100	
	2	3	4	5	6	7	8	8	9	10	11	12
Zero												
Upto 25												
26-50		N	I	L								
51-75												
More than 75												
TOTAL								124	50	11	2	1
								TOTAL	124	50	11	2



:: T A B L E :: 9 ::

:: SCHOOL GOING TO CLASS BLOCKWISE, DISTRICT :: TAWANG, STATE : ARUNACHAL PRADESH ::

Sl. No.	Name of Block	Primary School.						Upper Primary School.							
		Pucca Building	Partly pucca build-ing.	Kucha build-ing.	Total	Pucca build-ing.	Partly pucca build-ing.	Kucha build-ing.	Total	Pucca Building	Partly pucca build-ing.	Kucha build-ing.	Total		
1	2	3	4	5	6	7	8	9	10	11	12	13	14	15	16
1.	Tawang	4	3	3	3	-	-	13	1	1	-	-	-	-	2
2.	Lunla	1	3	10	3	-	-	17	-	2	1	-	-	-	3
3.	Thingbu - Mukte	-	1	9	-	-	-	10	1	1	1	-	-	-	3
	All urban areas out-side the block														
	TOTAL	5	7	22	6	-	-	40	2	4	2	-	-	-	8



TABLE II-11  
 PRIMARY AND UPPER PRIMARY SCHOOLS ACCORDING TO INSTRUCTIONAL ROOMS FROM DISTRICT-WISE STAFF-C.P.

No of rooms used for instructional purposes	No of Primary Schools			No of rooms used for instructional purposes.	No of Upper Primary Schools.		
	Rural	Urban	Total		Rural	Urban	Total
1	2	3	4	5	6	7	8
Nil	0	-	-	Nil.	-	-	-
1.	13	-	13	1-2	2	-	2
2.	12	-	12	3-4	3	-	3
3.	10	-	10	5-6	2	-	2
4.	2	-	2	7-8	1	-	1
5.	1	-	1	9-10	-	-	-
6-7	2	-	2	11-12	-	-	-
8-9	-	-	-	13-14	-	-	-
10 above	-	-	-	15 & above	-	-	-
Total	40	-	40	Total	8	-	8



AVAILABILITY OF BLACK BOARD IN PRIMARY SCHOOL DISTRICT : TAWANG, STATE : ARUNACHAL PRADESH

Sl. No	Name of block	Total No. of schools	Total No. of section	No. of sections having		No. of blackboard
				Usable blackboard	Un-usable blackboard	
1	2	3	4	5	6	7
1.	Tawang	13	58	38	20	10
2.	Lumla	17	90	54	36	43
3.	Thingbu -Mukto	10	60	37	23	23
TOTAL		40	208	129	79	76

STATE OF KARNATAKA  
 DEPARTMENT OF PUBLIC INSTRUCTION  
 DISTRICTS - MANGALURU & UDUPI  
 APPOINTMENT BOARD

1	2 Management	3 Total No of Schools	4 Total No of sections	5 No. of sections having		7 No. of black boards
				Usable black board	Unusable black boards	
Rural	Govt.	40	208	129	3	76
	Local body					
	Private aided					
	Private unaided					
	Total	40	208	129	3	76
Urban	Govt.					
	Private aided					
	Private unaided		NIL			
	Local body					
	Total					
TOTAL	Govt.	40	208	129	3	76
	Local body					
	Private aided					
	Private unaided					
	Total	40	208	129	3	76



: : SCHOOLS WITH LIBRARY AND RELATED FACILITIES : DISTRICT : TAWANG : STATE : ARUNACHAL PRADESH : :

Sl. No	Area	Management	P R I M A R Y S C H O O L						Having dictio- -naries	Subscri- bing news paper	Subscri- bing mag- azi-	Havi- ning text book	Havi- ng lib- rary	
			Having Library	With number of books in the library				Having Library						
1	2	3	4	Up to 50	51-100	101- 200	201- 500	More than 500	9	10	11	12	13	14
1.	Rural	Govt.	40	18	3	12	7	-	20	-	-	40	✓	
		Local Body												
		Private aided												
		Private unaided.												
		Total	40		3	12	7	-	20	-	-	40		
2.	Urban	Govt.												
		Local Body												
		Private aided												
		Private unaided												
		Total												
	TOTAL	Govt.	40	18	3	12	7	-	20	-	-	40		
		Local body												
		Private aided												
		Private unaided												
		Total	40	18	3	12	7	-	20	-	-	40		

Contd to Page No 15 B.

: TABLE NO. 15 B :

SCHOOL WITH LIBRARY AND RELATED FACILITIES : DIST: TOWNNG : STATE : ARUNACHAL PRADESH :

NO	Area	Management	Upper Primary ( Middle ) Schools							Having dictio- naries	Subs- scribi ng news paper	Subs crib ing naga zings	Having text book bank
			Having library	with Upto 100	number of 101- 200	books in 201- 500	library 501- 1000	More than 1000	22				
15		16	17	18	19	20	20	22	23	24	25	26	27
Rural	Govt.		8	1	1	2	2	2	7		-	-	8
	Local body												
	Private aided												
	Private unaided												
	Total		8	1	1	2	2	2	7		-	-	8
Urban	Govt.												
	Local body												
	Private aided												
	Private unaided												
	Total												
TOTAL	Govt.		8	1	1	2	2	2	7		-	-	8
	Local body												
	Private aided												
	Private unaided												
	Total		8	1	1	2	2	2	7		-	-	8

Sl.No	Area	M. 108 6227	Secondary School				More than 5000	More than 5000.	Having dictionaries	Subs. inc. low paper	Subs. inc. maga	Having text book bank
			Having library	Up to 500	501-1000	1001-2000						
28	29	30	31	32	33	34	35	36	37	38	39	40
1.	Rural	Govt.	2	-	-	1	-	1	2	1	2	2
		Local body										
		Private aided										
		Private unaided										
		Total	2	-	-	1	-	1	2	1	2	2
2.	Urban	Govt.										
		Local body										
		Private aided										
		Private unaided										
		Total										
3.	TAL	Govt.	2	-	-	1	-	1	2	1	2	2
		Local body										
		Private aided										
		Private unaided										
		Total	2	-	-	1	-	1	2	1	2	2

SCHOOL WITH LIBRARY AND OTHER FACILITIES IN DIST. TANJAVUR

Sl. No.	Area	Management	Higher Secondary School					Having library	Having dictio- naries	Subs- crib- tion news- paper	Subs- crib- tion maga- zine	Having text book bank
			Up to 500	501- 1000	1001- 2000	2001- 5000	More than 5000					
41	42	43	44	45	46	47	48	49	50	51	52	53
1.	Rural	Govt.	1	-	-	-	-	-	1	1	1	1
		Local body										
		Private aided										
		Private unaided										
		Total	1	-	-	-	1	-	1	1	1	
2.	Urban	Govt.										
		Local body										
		Private aided										
		Private unaided										
		Total										
TOTAL		Govt.	1	-	-	-	-	-	1	1	1	1
		Local body										
		Private aided										
		Private unaided										
		Total	1	-	-	-	1	-	1	1	1	

:: SCHOOL ACCORDING TO ANCILLARY FACILITIES :: DIST :: TANJANG :: STATE OF PUNJAB ::

Area	Management	Primary school having facility for						Upper pry school having facility for							
		Drin ting rate	Urin al	Sepa rate urine al f or g irls	Lava tory	Sepa rate lave tory for girls	Medi cal chec k up	Vacci natio n/in ocula tion.	Drin king wate r.	Urin al	Sepa rate urine al f or g irls	Lava tory	Sepa rate lave tory for girls	Medi cal chec k up	Vicci nation/ innocu lation.
1	2	3	4	5	6	7	8	9	10	11	12	13	14	15	16
Rural	Govt. L/Body P/aided P/unaided Total	21	10	-	2	-	9	11	5	4	1	3	1	7	7
Urban	Govt. L/Body P/aided P/unaided Total						NIL								
Total	Govt. L/Body P/aided P/unaided Total	21	10	-	2	-	9	11	5	4	1	3	1	7	7

SCHOOL ACCORDING TO AUXILIARY FACILITIES : DIST : TAWANG : 1958

Type of Management	Secondary schools having facility for								Higher secondary school having facility for						
	Drinking water r.	Urinal	Separate urinal for girls	Lavatory	Separate lavatory for girls	Medical check up	Vaccination/innoculation	Drinking water r.	Urinal	Separate urinal for girls	Lavatory	Separate lavatory for girls	Medical check up	Vaccination/innoculation.	
	18	19	20	21	22	23	24	25	26	27	28	29	30	31	32
Rural Govt. L/Body	1	-	-	-	-	-	2	2	1	1	1	1	1	1	1
P/aided															
P/Unaided															
Total	1	-	-	-	-	-	2	2	1	1	1	1	1	1	1
Urban Govt. L/Body															
P/aided															
P/unaided															
Total															
Total Govt. L/Body	1	-	-	-	-	-	2	2	1	1	1	1	1	1	1
P/aided															
P/unaided															
Total	1	-	-	-	-	-	2	2	1	1	1	1	1	1	1

TEACHERS ACCORDING TO QUALIFICATION, SEX AND STAGE AT WHICH TEACHING IS DONE IN TAWANG DISTRICT STATE: A.P.:

Qualification	Prty School	U/Prty school			Sec. School			Pr. Sec. School					
		M	F	Total	M	F	Total	M	F	Total			
1	2	3	4	5	6	7	8	9	10	11	12	13	
Below Middle Pass.	Train												
	U/T												
Middle pass	Train	2	1	3									
	U/T	1	1	2									
Matriculate	Train	5	1	6									
	U/T	2		2									
Ar Sec/Inter PUC/ JC	Train	2		2	1		1						
	U/T	8	5	13									
Graduate	Train	9	1	10	6	1	7	10	1	11	2	1	3
	U/T	18	7	25	12	2	14				6		6
Post Graduate	Train				3		3				12	1	13
	U/T				13		13	9			4		4
TOTAL	Train	18	3	21	9	1	10	10	1	11	14	2	16
	U/T	29	13	42	26	2	28	9		9	10		10

N.B. :- Table No- 18, i.e. Teachers according to qualification, Sex and The stage at which Teaching in urban areas is Nil. Because all the school in Tawang District is situated in rural areas.

;; TABLE - 19 ::

PRIMARY SCHOOL ACCORDING TO TEACHERS IN POSITION : DIST : TAWANG : S. O. : A. F.

Sl. No.	Block	School with number of teachers in position								Total
		Zero	One	Two	Three	Four	Five	More than five.		
1	2	3	4	5	6	7	8	9	10	
1.	Tawang	-	7	2	1	-	1	2	13	
2.	Lamla	-	17	-	-	-	-	-	17	
3.	Thingbu-Makto	-	7	3	-	-	-	-	10	
Urban areas not covered under Blocks										
TOTAL		-	31	5	1	-	1	2	40	



QUALIFICATIONS OF TEACHERS TEACHING SCIENCE SUBJECTS AT SECONDARY AND HR SECONDARY  
 STATE :: JHARKHAND PRADESH :: DISTRICT :: JAMSHEDPUR

Qualification	Trained / Untrained	No. of teachers teaching at	
		Secondary Stage	Hr. Secondary
1	2	3	4
Ph.D/M.Phil	Trained	1	-
	Untrained	-	-
M.Sc.	Trained	-	1
	Untrained	2	-
B.Sc. (Hons)	Trained	-	-
	Untrained	-	-
B.Sc.	Trained	1	-
	Untrained	-	-
Inter Science	Trained	-	-
	Untrained	-	-
B.A. with science	Trained	-	-
	Untrained	-	-
Without science qualification	Trained	-	-
	Untrained	-	-
Total	Trained	1	2
	Untrained	2	1

:: TABLE - 21 ::

QUALIFICATION OF TEACHERS TEACHING MATHEMATICS AT SECONDARY AND HIGHER SECONDARY  
 DIST :: TAWANG STATE :: ARUNACHAL PRADESH ::

Qualification	Trained/Untrained	No. of teachers teaching at	
		Secondary stage	Higher Secondary
1	2	3	4
Ph.D/M.Phil	Trained	-	-
	Untrained	-	-
M.A./M.Sc.	Trained	1	2
	Untrained	1	1
B.A. (Hons)	Trained	2	-
B.Sc. (Hons)	Untrained	-	-
B.A. Passed	Trained	-	-
B.Sc. Passed	Untrained	-	-
Others	Trained	-	-
	Untrained	-	-
TOTAL	Trained	3	2
	Untrained	1	1

CLASS WISE AND AGEWISE ENROLLMENT :: DISTRICT :: TAWANG :: STATE :: ARUNACHAL PRADESH :::

Class	Student in Age Group												TOTAL	
	4 to below 6 years		6 to below 11 years		11 to below 14 years.		14 to below 16 years.		16 to below 18 years.		18 years & above			
	Boys	Girls	Boys	Girls	Boys	Girls	Boys	Girls	Boys	Girls	Boys	Girls	Boys	Girls
1	2	3	4	5	6	7	8	9	10	11	12	13	14	15
I	355	293	171	121	4	2	-	-	-	-	-	-	530	416
II	12	4	261	185	5	3	-	-	-	-	-	-	278	192
III	-	2	138	79	36	32	1	2	-	-	-	-	175	115
IV	-	-	64	39	47	40	19	13	-	-	-	-	130	92
V	-	-	38	11	51	12	13	6	1	3	-	-	103	38
VI	-	-	2	5	40	39	15	6	-	-	-	-	57	52
VII	-	-	-	-	20	19	19	10	6	-	-	-	45	35
VIII	-	-	-	-	15	5	57	32	9	-	-	-	57	35
IX	-	-	-	-	2	-	10	4	19	13	-	-	39	17
X	-	-	-	-	-	-	-	-	11	11	-	-	11	11
XI	-	-	-	-	-	-	-	-	24	9	-	-	24	9
XII	-	-	-	-	-	-	-	-	10	7	-	-	10	7
TOTAL	367	299	674	440	220	158	118	79	80	43	-	-	1459	1019

:: TABLE -23 ::

:: MANAGEMENT WISE ENROLLMENT :: DISTRICT :: TAWANG :: STATE :: ARUNACHAL PRADESH ::

Area	Management	All communities								Scheduled Caste						Scheduled Tribes									
		Class I-V		Class VI-VII		Class IX-X		Class XI-XII		Class I-V		Class VI-VIII		Class IX-X		Class XI-XII		Class I-V		Class VI-VIII		Class IX-X			
		Boys	Girls	B	G	B	G	B	G	B	G	B	G	B	G	B	G	B	G	B	G	B	G		
1	2	3	4	5	6	7	8	9	10	11	12	13	14	15	16	17	18	19	20	21	22	23	24	25	
Rural	Govt.	12	16	853	159	122	50	28	34	16	-	-	-	-	-	-	-	105	17	16	135	96	48	28	
	L/Body.																								
	P/aided																								
	P/unaided																								
	Total	12	16	853	159	122	50	28	34	16	-	-	-	-	-	-	-	105	17	16	135	96	48	28	
Urban	Govt.																								
	L/Body.																								
	P/aided																								
	P/unaided																								
	Total																								
Total	Govt.	12	16	853	159	122	50	28	34	16	-	-	-	-	-	-	-	105	17	16	135	96	48	28	
	L/Body.																								
	P/aided.																								
	P/unaided.																								
	Total	12	16	853	159	122	50	28	34	16	-	-	-	-	-	-	-	105	17	16	135	96	48	28	

SCHOOL TEACHING SCIENCE AND HAVING SCIENCE LABORATORIES :: DIST :: TAWANG :: STATE :: A.P.

Area	Management	Secondary school						Higher Secondary School					
		Number of school.	Having separate lab. for phs. chem. and biology.	Having combined lab. for phs. chem. sub. sci.	Teaching none	Having from science lab.	Having no .Lab	No of school teaching sc.	Having separate lab. for phs. chem. Bio.	Having combined lab. for all sub.	Teaching none	Having from science lab.	Having no lab.
1	2	3	4	5	6	7	8	9	10	11	12	13	14
Rural	Govt. L/Body P/Aided P/unaided Total	2	1	-	-	-	-	1	1	1	-	-	-
Urban	Govt. L/Body P/aided P/unaided Total												
Total	Govt. L/Body P/aided P/unaided Total	2	1	-	-	-	-	1	1	1	-	-	-

HIGHER SECONDARY SCHOOLS ACCORDING TO VOCATIONAL COURSES OFFERED (ARTS/SCIENCE/COMMERCE, ETC) AND ACCORDING TO LOCATION (RURAL) AT +2 STAGE

Area	Management	No of Hr. Sec. schools offering						No of Hr. Sec. schools offering vocational course
		Arts	Science	Commerce	Agriculture	Technical	Home Science	
1	2	3	4	5	6	7	8	9
Rural	Govt.	1	1					
	L/Body.							
	P/aided.							
	P/unaided							
	Total	1	1					
Rural	Govt.							
	L/Body							
	P/aided							
	P/unaided							
	Total							
TOTAL	Govt.	1	1					
	L/Body.							
	P/aided.							
	P/unaided							
	Total	1	1					

N.B. :- Table No- 26 is NIL. Because the enrolment in vocational Course at +2 Stage and availability of workshops and teachers is nil in Tawang District.

FACILITIES FOR NON-FORMAL EDUCATION IN DISTRICT :: TAWANG :: STATE :: ARUNACHAL PRADESH ::

Level	Management	No of villages having NFE centres.	Rural			Total	Urban
			No of children	Boys	Girls		
1	2	3	4	5	6	7	8
Primary	Govt.	2	2	40	18	58	---NIL---
	Local Body P/aided P/unaided Total	2	2	40	18	58	
Upper Primary	Govt. L/Body P/aided P/unaided Total.			---NIL---			
Total		2	2	40	18	58	

:: TABLE :: 28 ::

;; ENROLMENT IN NON-FORMAL EDUCATION CENTRES : DIST: TAWANG : STATE: ARUNACHAL PRADESH

Sl.No	Name of Block	Total No of children at primary.			Total No. of children Upper primary.		
		Boys	Girls	Total	Boys	Girls	Total
1.	Tawang	-	-	-	Nil		
2.	Lumla	26	10	36			
3.	Thingbu --Mukto	14	8	22			
	Enrolment in urban areas		Nil				Nil
	TOTAL	40	18	58			58



:: ADULT EDUCATION /FUNCTIONAL LITERACY CENTRES AND THEIR ENROLMENT : DIST: TAWANG : STATE: A.P.::

Area	Management	No of village urban areas hav- -ing centres	No. of centres for				Enrolment in the centres		
			Men only	Women only	Both Men & women	Total	Men	Women	Total
1	2	3	4	5	6	7	8	9	10
Rural	Govt.	44	1	1	43	45	684	451	1135
	Private agen- -cies aided by Govt/Local bodies.								
	Private unaid- ed agencies, Total	44	1	1	43	45	684	451	1135
Urban	Govt. P/agencies aided by Govt/ Local bodies.								
	P/unaided agen- cies. Total				NIL				
TOTAL		44	1	1	43	45	684	451	1135

PRE-PRIMARY EDUCATIONAL FACILITIES :: DISTRICT :: TAWANG :: STATE :: ARUNACHAL PRADESH ::

Type of facilities	RURAL		URBAN	
	Number of <del>villages</del> villages having the facilities.	Number of Institutions.	Number of city/towns having the facilities	Number of Institutions.
1	2	3	4	5
Balwadi/Anganwadi	1	1		
Independent Pre-Primary Schools.			NIL	
Pre-Primary stage attached to a School.	13	13		

N.B.:— TABLE NO- 31 i.e. Schools for the disabled (Handicapped children) is nil, Because the school for disabled children is Nil in the Tawang District.

:: TABLE - 32 ::

: INDICATORS OF EDUCATIONAL DEVELOPMENT :: DISTRICT :: TAWANG :: STATE :: ARUNACHAL PRADESH ::  
 :: AGE - SPECIFIC ENROLMENT RATIOS ::

AREA	Primary level, 6 to below 11 years			Upper primary level, 11 to below 14 years		
	Boys	Girls	Total	Boys	Girls	Total
	2	3	4	5	6	7
Rural	39.9	26.3	66	24.2	21	45.2
Urban	-	-	-	-	-	-
Total	39.9	26.3	66	24.2	21	45.2

Age-Specific Enrolment Ratios (Boys/Rural) 6 to Below 11 years.

$$= \frac{\text{Enrolment of Boys in the Age-group 6 to below 11 (Rural)}}{\text{Population of Boys in the age-group 6 to below 11 (Rural)}} \times 100$$

E. GROSS ENROLMENT RATIOS :: DIST : TAWANG : STATE: A.P.

Area	6 to below 11 years			11 to below 14 years		
	Boys	Girls	Total	Boys	Girls	Total
1	2	3	4	5	6	7
Rural	36	59	95	21	21	42
Urban	-	-	-	-	-	-
Total	36	59	95	21	21	42

Gross Enrolment Ratios ( Rural/Boys)/Age-Group 6 to below 11 years;


$$\frac{\text{Enrolment of Boys in Class I-V ( Rural)}}{\text{Population of Boys in the age-group 6 to below 11 years ( Rural )}} \times 100$$

Area	PTR at primary stage	PTR at Upper primary stage.
Rural	17.68	9.94
Urban	-	-

$$\text{PTR (Primary Stage Rural)} = \frac{\text{Enrolment at primary stage I-V/I-IV in Rural areas}}{\text{No. of Teachers at the Primary Stage (Rural)}}$$

D. PERCENTAGE OF GIRLS :: DISTRICT :: TAWANG :: STATE :: ARUNACHAL PRADESH ::

Area	% age of girls in	
	Class I- V	VI - VIII
Rural	39.49	41.79
Urban	-	-



$$\text{Percentage of girls (Rural classes I-V)} = \frac{\text{Enrolment of girls in class I-V in Rural area}}{\text{Total Enrolment in classes I-V in Rural areas.}} \times 100$$

----- :::: @@@@@@@@@@@@@@@@@@ :::: -----  
 :: @@@@@@@ ::  
 :: @@ ::

LIBRARY & DOCUMENTATION CENTRE  
 National Institute of Educational  
 Planning and Administration,  
 17-B, Sri Aurobindo Marg,  
 New Delhi-110016  
 DOC, No. D-7568  
 Date 18/5/93