

DISTRICT PLAN FOR
EDUCATIONAL DEVELOPMENT

80 DA

1975-6 1980-81.

NIEPA DC



D00759

FIGURES AT A GLANCE 1976-77

	Kisht-war	Bhader-wah	Ramban	Doda	Distt. Doda	J& K State (Provisional)
1. Number of Schools :						
Primary	168	153	133	133	587	6042
Middle	39	42	33	43	157	1845
Secondary	11	15	18	10	54	737
All Schools	218	210	184	186	798	8624
2. Number of Teachers in Schools :						
Primary	200	208	140	164	712	8410
Middle	189	201	105	183	678	10560
Secondary	157	204	203	119	683	12678
All Schools	546	613	448	466	2073	31648
3. Enrolment School-Wise :						
Primary	3242	3352	2713	2834	12141	2.20 Lakhs
Middle	2054	3950	1767	2651	10422	2.09
Secondary	3214	2809	2394	1500	9927	2.41
All Schools	8510	10111	6884	6985	32490	6.52
4. Enrolment Stage-wise :						
I-V classes	5896	6314	4775	4865	21850	4.24 Lakhs
VI-VIII classes	1831	2548	1401	1453	7233	1.51
IX-XII classes	783	1249	708	667	3407	0.77
5. Enrolment Ratio : (in percentages)						
6-11 Age-group	40	51	36	43	42	64
11-14 Age-group	23	29	20	25	26	41
14-18 Age-group	8	16	8	9	10	22

6. Teacher-pupil Ratio	16	16	15	15	16	21
7. Institution-pupil Ratio	45	48	37	38	41	76
8. Institution-Teachers Ratio	3	3	2	3	3	4
9. Percentage of Trained Teachers	86	88	75	79	83	75
10. Number of Schools proposed to be opened :						
I-Priority	11	20	22	18	71	400
II-Priority	6	7	3	6	22	400
Total	17	27	25	24	93	800
11. Number of Schools proposed to be upgraded :						
—Add. of 6th, 7th and 8th classes	7	9	12	22	52	N.F.
—Add. of 7th and 8th classes	13	9	16	12	50	500
—Add. of 8th class	..	7	1	11	19	520
—Add. of 9th and 10th classes	6	7	9	11	33	N.F.
—Add. of 10th class	..	3	..	2	5	98
12. Number of Schools for change of location	4	1	..	1	6	N.F.
13. Number of Schools for amalgamation	1	4	..	1	5	N.F.
14. Number of Defunct Schools						
Primary	11	14	17	6	48	N.A.
Middle	6	4	6	13	29	N.A.

[N. A. Not available] (NF. Not f

INTRODUCTION

ii

One of the main objectives of the 3rd All India Educational Survey has been to collect data required for preparation of District Development Plans. The benchmark data collected through this Survey and other related information have provided basis for preparation of perspective plans for Educational Development for 1975-76 to 1980-81 at District level. The scope of these plans is, however, limited to school education only. Even in the sphere of school education, following selected topics have been included and as the experience grows, it is proposed to widen the scope of these plans :—

- i) estimating the requirements for additional schooling facilities at primary, middle and secondary stages and suggesting location of schools at every stage;
- ii) proposing rational location of existing schooling facilities by suggesting shifting, amalgamation or closure of schools/classes.
- iii) identifying defunct schools/classes and knowing reasons for poor enrolment in them with a view to suggest measures for improving enrolment and full utilisation of the available schooling facilities ; and
- iv) to identify schools where the number of teachers allocated are not proportionate and to suggest measures for proportionate allocation of teachers.

I am sure that under the 'Single Line Administrative Set-up' recently introduced at the District level, these plans would add new dimensions to the planned growth and development specially in the sphere of education.

The Perspective Plans on the pattern of this District, have been prepared for all the Districts of the State by the Planning, Statistics and Survey Unit of the Education Department with the help of the District and Tehsil Education Planning Assistants under the guidance of Sh. M. M. Kapoor, Assistant Director Education (Planning, Statistics and Survey).

I shall fail in my duty if I do not gratefully acknowledge the co-operation and hard work done by Prof. Saiya Bhushan (Education Commissioner), Miss Tahira Shamiri (Director, School Education Girls) and Shri M. A. Laharwal (Joint Director, School Education, Boys) in finalising these Plans.

June, 1977.

GHULAM SHAH
Secretary to Government
Education Department

Planning, Statistics and Survey Unit, Education Department :

Shri

M. M. Kapoor, Asstt. Director, Education
(Planning, Statistics and Survey).
K. R. Sharma, Statistician
Sukh Ram, Statistical Assistant
Abdul Rashid, Draftsman
Kuldip Raj Gupta, Typist

Shri

M. L. Gupta, Statistical Assistant.
Ashiq Hussain, Typist.
Mohammad Yousuf Parry, Typist

District Officers :

G. M. Bhat, D.E.O. (Boys)

Swami Raj Kotwal, Distt. Educational Planning Officer.

Smt. Satwant Chopra, D.E.O. (Girls).

Tehsil Officers :

Tehsil Education Office (Boys Wing)

P. L. Bhagat, T.E.O. Kishtwar
D. N. Kotwal, T.E.O. Bhaderwah
Jia Lal, T.E.O. Ramban
M. A. Shaid, T.E.O. Doda
K. K. Sain, Addl. T.E.O. Padder
J. N. Pandita Addl. T.E.O. Ramban
B. K. Chauhan, Addl. T.E.O. Marwa
Inayat Ullah Munshi, Addl. T.E.O. Assar

Tehsil Education Office (Girls Wing)

Smt. Pushpa Gupta, T.E.O. Kishtwar.
Smt. Iqbal Malik, T.E.O. Bhaderwah.
Miss Narayani Rajput, T.E.O. Ramban

Tehsil Education Planning Assistants :

S. C. Sen, Kishtwar.
D. R. Sharma, Bhaderwah.
J. N. Parihar, Ramban.
Mohd. Asharaf, Doda.

Acknowledgements :

G. M. Buch, Supdtt. (Plan Section)
G. A. Mir J. A. (Plan Section)
Ishar Dass, Steno (Dy. Director Office).
Chhajju Ram, Steno Instructor (Ranbir Sch.)
Rattan Kumar, S.A. (DEO, Udhampur)

R. P. Atri, Statistician.
C. L. Chalotra S.A.
Ashok Kumar, S.A.
Angrez Singh, J.S.A.
Mohan Singh J.S.A.
Rishi Pal, J.S.A.
Smt Ratni Jinsi, J.S.A.

CONTENTS

General Background—vii

Approach & Strategy—ix

A. TABLES

I. ANALYTICAL TABLES :

a) Intra-District Tables :

1. 1. Comparative Statement of Educational Facilities in Ranks in District Doda—1.
1. 2. Educational Facilities per 10,000 of Population in District Doda—2.
1. 3. Teacher-Pupil, Institution-Pupil and Institution-Teacher Ratios in District Doda—3.
1. 4. Percentage of School-going Children in Schools (Enrolment Ratios) in District Doda—4.
1. 5. Percentage of Trained Teachers in Schools in District Doda—5.
1. 6. Stage-wise Enrolment of Gujjar and Bakarwal Students in District Doda—6.
1. 7. Stage-wise Enrolment of Scheduled Caste Students in District Doda—7.
1. 8. Educational Facilities for Girls in District Doda—8.
1. 9. Educational Facilities in Rural Areas in District Doda—9.

iv

- 1.10. Number of Habitations where New Mixed Schools are proposed to be opened in District Doda—10.
 - 1.11. Number of Schools where 6th, 7th, 8th, 9th and 10th Classes are proposed to be added in District Doda—11.
 - 1.12. Distribution of Government Schools according to Surplus and Shortage Staff in District Doda—12.
 - 1.14. Distribution of Primary Schools According to Enrolment in District Doda—13.
 - 1.15. Distribution of Middle Schools according to Enrolment in District Doda—14.
 - 1.16. Distribution of Secondary Schools according to Enrolment in District Doda—15.
- #### b) Inter-District Tables :
- 1.17. District-wise Comparative Statement of Educational Facilities in ranks—16.
 - 1.18. District-wise Extent of Educational Facilities per 10,000 of Population—17.
 - 1.19. District-wise Teacher-Pupil, Institution-Pupil and Institution-Teacher Ratios—18.
 - 1.20. District-wise Percentage of School-going Children (Enrolment Ratios)—19.
 - 1.21. District-wise Percentage of Trained Teachers—20.
- ### II. DEMOGRAPHIC INFORMATION :
2. 1. Growth of Population 1901 to 1971—21.
 2. 2. Area and Population—1971 Census—22.
 2. 3. Estimated of Population upto 1981—Sex-wise and Tehsil-wise in District Doda—23.
 2. 4. Estimated Population of School-age children in Doda Distt 1971-81 (6-11 years)—24.

2. 5. Estimated Population of School-age children in Doda D. (11-14 years)-25
2. 6. Estimated population of School-age Children in Doda District 19. 71-81 (14-18 years)-26
2. 7. Percentage of Literacy-Sex-wise, Area-wise; and Tehsil-wise 1961 and 1971 Census in District Doda-27.
2. 8. Population in Rural and Urban Areas and of Scheduled Castes in Distt. Doda-28
2. 9. Village Classified by Population-1971 Census in District Doda-29.
- 2.10. Distribution of Population according to Workers and Non-workers under Broad Industrial Categories in District Doda 1971 Census-30.
- 2.11. Distribution of Population by Religion and Main Languages spoken in District Doda-1971 Census-31.

III. NUMBER OF SCHOOLS :

3. 1. Number of Primary Schools in District Doda-32.
3. 2. Number of Middle Schools in District Doda-33.
3. 3. Number of Secondary Schools in District Doda-34.
3. 4. Number of All Schools in District Doda-35.

IV. ENROLMENT :

- 4.1. Enrolment and Enrolment Ratios in I-V classes/6-11 Age-group in District Doda-36.
- 4.2. Enrolment and Enrolment Ratios in VI-VIII classes / 11-14 Age group in District Doda-37.
- 4.3. Enrolment and Enrolment Ratios in IX-XII classes/14-18 Age-group in District Doda-38.
- 4.4. Enrolment in Primary Schools in District Doda-39

- 4.5. Enrolment in Secondary Schools in District Doda-41.
- 4.7. Enrolment in All Schools in District Doda-42.

V. TEACHERS :

- 5.1. Teachers in Primary Schools in District Doda-43.
- 5.2. Trained Teachers in Primary Schools in District Doda-44
- 5.3. Teachers in Middle Schools in District Doda-45.
- 5.4. Trained Teachers in Middle Schools in District Doda-46.
- 5.5. Teachers in Secondary Schools in District Doda-47.
- 5.6. Trained Teachers in Secondary Schools in District Doda-48.
- 5.7. Teachers in all Schools in District Doda-49.
- 5.8. Trained Teachers in all Schools in District Doda-50.

B. STATEMENTS :

a) Norms and Patterns :

- I. Norms for Opening and Upgrading of Schools-51.
- II. Proposed Norms for Rationalisation of Staff and Determination of Staff strength in Various Types of Schools-52.
- III. Pattern for Provision of Staff for Opening and Upgrading of Schools-53.

b) Proposals :

- IV. Proposals for Opening of Mixed Primary Schools in District Doda under First Priority-54
- V. Proposals for Opening of Mixed Primary Schools in District Doda under Second Priority-64.

GENERAL BACKGROUND

Location :

Doda District, which is located between 32°-53' and 34°-12' north latitude and 75°-1' and 76°-47' east longitude, is the second largest district by area in the State, ranking only after Ladakh. On its north is Anantnag District, on the west Udhampur District, on south Kathua District and Chamba district of Himachal Pradesh and on the east is Ladakh District.

The topography of the district is generally mountainous. Many parts of the district are not easily accessible, especially in winter. The altitude of the district varies from 912 metres to 4,573 metres above the sea level. Its main river is Chenab (locally known as Chander-Bhaga) which passes through middle of this District but is not useful for irrigation.

Area and Population :

The district has 6 towns and 648 inhabited villages. The total area of the District is 11,691 Sq. Km. and it has a population of 342,220 in 1971. The growth of population from 148,221 in 1901 to 342,220 in 1971 accounts for an increase of 130.9% during 70 years. The following table gives the growth of population from 1901 to 1971 :—

Census Year	Population	Growth (Absolute)	Percentage decadal variation
1901	148,221
1911	160,220	+11,999	+ 8.10
1921	161,611	+ 1,391	+ 0.87
1931	186,713	+22,102	+13.68
1941	197,280	+13,567	+ 7.38
1951	229,876	+32,596	+16.52
1961	262,473	+32,597	+14.18
1971	342,220	+79,747	+30.38

(Note :—Figures of population of 1951 are the mean of 1941-61)

Leaving aside Ladakh for which density figures are not available, this district has the lowest density in the State i.e. 29 persons per Sq. Km.

This district has four tehsils of Kishtwar, Bhaderwah, Doda and Ramban. The following table gives Tehsil-wise figures pertaining to population, area, number of villages and sex-ratio :—

Tehsil	Area in Sq. Km.	Number of Villages		Population (1971)		%age of Rural Population	Sex Ratio
		Total (Inhabited)	%age to total	Total	%age to total		
1	2	3	4	5	6	7	8
1. Kishtwar	N.A.	156	24	97843	29	96	883
2. Bhaderwah	N.A.	275	42	81455	24	95	925
3. Doda	N.A.	126	20	74139	21	94	878
4. Ramban	N.A.	91	14	88783	26	95	862
District Doda	11691	648	100	342220	100	94	886

Work Participation :

The proportion of workers in the total population of the District was only 36.1 per cent in 1971. The male population included about 55.8 per cent workers and among females, the proportion was limited to 13.9 per cent only. Out of the total working population, 83.7% was engaged in agriculture, 0.4% in agriculture labour, 2.6% in mining and other labour, 8.7% in household industry, 0.3% in manufacturing activities other than household industry, 0.2% in construction, 0.7% in Trade and Commerce, 0.1% in Transport, storage etc. and 3.3% in other services.

Religion :

The following table gives the distribution of population in the District— by

religions as per 1971 census :—

Religious Community	1971-Census Population	Percentage of total Population
Muslims	217,621	63.59
Hindus	121,944	35.63
Sikhs	1,487	0.44
Buddhists	1,036	0.30
Christians	116	0.04
Jains	13	Neg
Others	3	Neg

Scheduled Castes and Scheduled Tribes :

There are no scheduled tribes in the District. The percentage of scheduled caste population in the district as per 1971—Census is only 8.89. Of the total number of 15849 scheduled caste males, 3142 (19.8%) were literate. The number of female literates was 437 or about 3% of the total female population of the Scheduled Castes.

Mother Tongue :

The mother tongues which claims the largest number of speakers in the District consist of Kashmiri, Gojri, Bhaderwahi, Siraji, Dogri and Pahari. As per 1971—Census the distribution of speakers of various languages spoken in the District was as under :—

Mother Tongue	Number of Speakers	Percentage to total population.
Kashmiri	145,410	42
Gojri	42,578	12
Bhaderwahi	38,877	11
Siraji	29,188	9
Dogri	22,356	7
Pahari	15,889	5
Kishtwari	11,871	3
Padari	7,750	2
Kuasalee	3,265	1
Poguli	3,621	1
Panjabi	2,654	1
Sarodi	2,045	1
Others	16,706	5

Literacy Level :

While Jammu and Kashmir with a literacy of 18.58% (including 0-4 age-group) ranks lowest among other States of India, the position of Doda is still lower with a literacy level of 13.88% only. The district ranks lowest among other districts of Jammu Province, if not among all the districts of the State. Sex-wise the literacy works out to be 22.21% for males and 4.47% for females. As compared to literacy percentage of 8.69 in 1961, (14.77 for males and 1.94 for females), the progress made during the last one decade does not appear to be insignificant. The tehsil-wise position is as under :—

Tehsil	Literacy Percentage (1971 Census)		
	Males	Females	Total
Kishtwar	11.7	18.4	4.1
Bhaderwah	18.2	28.7	6.8
Doda	14.2	23.5	3.6
Ramban	12.1	19.5	3.4
Total District	13.9	22.2	4.5

General Backwardness :

There is hardly any manufacturing industrial unit worth the name. The per capita income of the district in 1960-61 was 269 (NCAER Estimate) as compared with Rs. 513/- in 1971-72 for the entire State. The land holdings are small, irrigation facilities are poor and the average yield of the principal crops is less than the State averages. Only 14.33% of the area is irrigated and the rest (popularly known as Kandi area) is prone to frequent draught.

Educational Administrative Set-up :

There is a full-time District Education Officer for Boys Wing of the Education Department and for Girls Wing there is only one District Education Officer for this District and also for Udhmapur District. In each of the four Tehsils of Kishtwar, Bhaderwah, Ramban and Doda, there are two Tehsil Education Officers one for Boys wing other for Girls Wing of Education. In addition, there are also four Additional Tehsil Education Officers for Boys wing for Blocks of Padder, Ramban, Marwa and Assar. In case of Tehsil Ramban, the Tehsil Education Officer (Boys wing) is stationed at Banihal and for Ramban, there is an Additional Tehsil Education Officer. There is also a District Educational Planning Officer, District Science Supervisor, District Youth Welfare Officer and District Project Officer for Non-formal Education.

APPROACH AND STRATEGY

The Present Position :

Keeping in view the mountaineous terrain and varying topography of District Doda, the educational facilities are inadequate and incomplete. As per 3rd All India Educational Survey only 69% of population of this District has schooling facilities upto primary level within walking distance of one kilometer as compared to the State level percentage of 85. According to this Survey, the extent of educational facilities per 10,000 population in Doda and the State as a whole is as under :—

	District Doda				J & K State			
	Primary Schools	Middle Schools	Secondary Schools	All Schools	Primary Schools	Middle Schools	Secondary Schools	All Schools
Schools	15	4	1	20	12	3	1	16
Enrolment	330	350	220	900	370	390	430	1190
Teachers	20	20	20	60	17	21	24	62

As per 1976-77, there are 551 primary schools, 159 Middle Schools, 51 Secondary Schools, two Teachers Training Schools, one I.T.I. and one Degree College in this District with enrolment of about 33000 and 2100 teachers.

There is also an urgent need for optimum utilisation of the existing educational facilities in this District as is clear from the following information for 1975-76: —

	Doda District			J & K State		
	Teacher Pupil Ratio	Institution Pupil Ratio	Institution Teacher Ratio	Teacher Pupil Ratio	Institution Pupil Ratio	Institution Teacher Ratio
a) Primary Schools	17	22	1	23	32	1
b) Middle Schools	15	66	5	19	106	6
c) Secondary Schools	14	193	14	18	321	18
d) All Schools	15	42	3	20	73	4

Strategy for Future Development :

The general approach and strategy to be followed for educational development of Doda District need to be on lines of the policy adopted at the State level *i.e.* universalisation of elementary education, vocationalisation, introduction of work experience, adoption of 10+2+3 pattern, improvement of quality of teachers, provision of non-formal education and adoption of curriculum and text books in accordance with N.C.E.R.T. pattern.

However, in view of the extent of utilisation of existing educational facilities and special problems arising out of acute backwardness of this District, the following plan of action need to be adopted on priority basis :—

- i) Providing primary schooling facilities within walking distance of one kilometer to all such habitations which have population of 100 or more ;
- ii) Increasing the enrolment at elementary stage through :—
 - a) Enrolment drives ;
 - b) Incentives to children specially girls ;
 - c) Special incentives to children belonging to Scheduled Castes, Gujjars and Bakkarwals ;
 - d) Non formal education.
- iii) Removing the backlog of untrained teachers and improving the quality of teachers through regular orientation courses in various subjects.
- iv) Construction of school-buildings preferably through local initiative.
- v) Effective supervision and inspection of schools.
- vi) General improvement of schools through institutional planning and school complexes.
- vii) Provision of functional literacy as a part of non-formal education to adults.

Most of the priority programmes as mentioned above would not involve any financial implications. Maximum efforts need to be made to utilise the existing financial and manpower resources to the optimal extent.

PLAN OF ACTION :

This plan for educational development of Doda is an attempt in 'Area-Planning' at micro level. Its approach has been divided in two parts :—

- A. Expansion of educational facilities ; and
- B. Rationalisation of educational facilities.

A. Expansion of Educational Facilities :

On the basis of norms devised for expansion of educational facilities the following proposals have been included in the plan :—

i. Opening of Primary Schools :

In Statement I & II, all the habitations where new primary schools need to be opened have been identified alongwith necessary justification. Locational maps for all these habitations have also been given from page 95 to 129. The proposals have been divided in two parts :

- a. *1st Priority* includes such habitations which have population of 200 or more and are without schooling facilities within walking distance of one kilometer ; and
- b. *2nd Priority* which includes habitations with 100 or more population and without schooling facilities within walking distance of one kilometer.

71 Schools are required to be opened under 1st Priority and 22 under 2nd Priority (Refer Table No. 1.10). It is suggested that the following procedure be adopted for opening of schools:

- a) All the new primary schools to be opened should be mixed schools. Preference should be given to the lady teachers. Male teacher need to be posted only in those schools which are located in inaccessible far flung areas.
- b) While fixing priority for opening of new schools, an index for opening of new schools should be derived by multiplying distance with population of the habitation/feeding habitations. The habitations with higher index should be given priority in opening of a school over habitations with lower index.

It may be mentioned here that 30 schools have already been opened in 1976-77 and 20 in 1977-78 strictly in accordance with these proposals in this District. Now there remain only 43 schools to be opened in this District as per this plan.

ii. Upgrading of Schools :

Proposals for upgrading of schools have been divided into two parts :—

- a) Upgrading of incomplete middle/high schools to full-fledged middle/high standards
- b) Upgrading of primary and middle schools to middle and high standard.

All the incomplete Middle Schools *i. e.*, Central Schools upto 6th class (50 schools) and Senior Basic Schools upto 7th class (19 schools) have been shown in Statement VI alongwith necessary requisite information for upgrading to the 8th standard. Similarly list of all lower High Schools (5 schools) upto 9th class) in Statement VII for addition of 10th class so that all of them could be raised to High Standard in a phased programme. Tehsil-wise break-up of incomplete Middle and High Schools is given in table 1.11. It is suggested that before any new primary or middle schools is raised to middle or high standard, all the incomplete schools should be upgraded as full-fledged middle or high schools.

Proposals for upgrading of Primary Schools to Middle Standard (52 schools) and Middle Schools to High Standard (33 schools) have been given in Statement VI & VII.

b. Rationalization of Educational Facilities :

Proposals made in respect of rationalisation of educational facilities do not involve any additional financial implications but the administrative machinery needs to be geared up for the same. Following proposals have been made in this regard :—

i. Change in Location of Schools :

In Statement VIII, six such primary and middle schools have been identified which need to be shifted to certain other suitable location for more coverage of enrolment.

ii. Amalgamation of Schools :

Statement IX includes proposals for amalgamation of schools at various places. It has been made possible with the adoption of the policy of the Government to start only mixed primary schools. At certain places, separate schools are functioning for boys

and girls within the same vicinity poor enrolment. By amalgamation of these schools, surplus posts of teachers can be utilised elsewhere where there is shortage of staff.

ii. Identification of defunct Schools :

All the schools which have either no enrolment or less than 10 students on roll have been identified as defunct primary schools. Similarly, any class from VI to VIII which has enrolment of less than 10 is considered as defunct class. There are 48 primary schools and 529 Middle Schools which come under this category and their list is given in Statement X and XI. Suggestions for making these schools/sections as functional units have

also been given. It is suggested that some time, say upto one year, should be given before with action regard to their closure or shifting is taken.

iv. Surplus and Shortage of Teaching Staff :

In accordance with the norms given for rationalisation of staff, school-wise distribution is given in table 1.12 (page 12) clearly indicating number of schools with surplus and shortage of staff. Out of 796 schools, 92 schools have shortage of staff, 70 have surplus staff and remaining 634 schools have optimum staff. In the last 'Directory of Schools' showing stage-wise enrolment, training-wise teachers and distance from the nearest high standard school has been given.

Table 1.1

TEHSIL-WISE COMPARATIVE STATEMENT OF EDUCATIONAL FACILITIES (IN RANKS) OF DODA DISTRICT

S. No.	Tehsil	Population (1976-77)	Literacy (1971)	Enrolment in (1976)	No. of Schools (1976)	No. of Teachers (1976)	Schooling Facilities	Composite Rank of provision of Educational Facilities	Composite Rank of utilisation of Educational Facilities
1	2	3	4	5	6	7	8	9	10
1.	Kishtwar	1	4	2	1	2	1	1	3
2.	Bhaderwah	3	1	1	2	1	4	2	1
3.	Ramban	2	3	4	4	4	3	4	4
4.	Doda	4	2	3	3	3	2	3	2

NOTE :—

- 1) Ranks have been assigned in order of priority.
- 2) Ranks in item No. 8 have been assigned according to percentage of habitations having primary schooling facilities upto walking distance of one kilometer and population of 100 or more.
- 3) Composite ranks for provision of educational facilities have been arrived at by adding ranks of columns 6, 7 and 8.
- 4) Composite Ranks of utilisation of educational facilities have been arrived at from enrolment ratios in 6 to 18 age-group.

TABLE No. 1.2

EDUCATIONAL FACILITIES FOR 10,000 POPULATION IN DODA DISTRICT 1976-77.

S. No.	Tehsil	Number of Schools				Number of Teachers in Schools				Enrolment in classes			
		Primary	Middle	Secondary	All Schools	Primary	Middle	Secondary	All schools	I-V	VI-VIII	IX-XII	Total
1	2	3	4	5	6	7	8	9	10	11	12	13	14
1.	Kishtwar	15	3	1	19	18	17	14	49	526	164	70	760
2.	Bhaderwah	16	5	1	22	22	21	22	65	678	274	134	1086
3.	Ramban .. .	13	3	2	18	14	10	20	44	471	165	70	706
4.	Doda	16	5	2	22	19	22	14	55	574	171	79	824
	District Doda	15	4	1	20	18	17	17	53	558	185	87	830

TABLE No. 1.3

TEACHER - PUPIL, INSTITUTION - PUPIL AND INSTITUTION - TEACHER RATIOS

S. No.	Tehsil	DISTRICT			DODA			1974-75			1976-77		
		T : P	I : P	I : T	T:P	I:P	I:T	T:P	I:P	I:T	T:P	I:P	I:T
1	2	3	4	5	6	6	7	8	10	11	12	13	14
1.	Kishtwar	15	41	3	15	42	3	15	40	3	16	39	3
2.	Bhaderwah	16	51	3	17	53	3	16	50	3	16	48	3
3.	Ramban	17	43	3	18	47	3	15	40	3	15	37	2
4.	Doda	15	40	3	16	41	2	15	39	3	15	38	3
	Doda District ..	16	45	3	17	46	3	15	42	3	16	41	3

T : P .. Teacher Pupil Ratio

I : P .. Institution Pupil Ratio

I : P .. Institution Teacher Ratio-

TABLE No. 1.4

PERCENTAGE OF SCHOOL GOING CHILDREN IN SCHOOLS (ENROLMENT RATIOS) DISTRICT/DODA 1973-74 TO 1976-77.

(Figures in Percentages).

S. No.	Tehsil	1973-74			1974-75			1975-76			1976-77		
		PS	MS	SS	PS	MS	SS	PS	MS	SS	PS	MS	SS
1	2	3	4	5	6	7	8	9	10	11	12	13	14
1.	Kishtwar	42	21	10	42	21	11	40	21	10	40	23	8
2.	Bhaderwah	58	42	17	59	42	18	53	39	15	51	39	16
3.	Ramban	42	23	8	43	24	9	36	20	9	36	20	8
4.	Doda	48	28	10	48	27	10	45	23	11	43	25	9
	District Doda	47	28	11	48	28	11	43	26	11	42	26	10

PS .. Primary Stage/I-V Classes/6-11 Age-group.
 MS .. Middle Stage/VI-VIII Classes/11-14 Age-group.

SS .. Secondary Stage/ X-XII Classes/14-18 Age-group.

PERCENTAGE OF TRAINED TEACHERS IN SCHOOLS

DISTRICT DODA 1976-77

T- TOTAL

P- PRIMARY

M- MIDDLE

S- SECONDARY

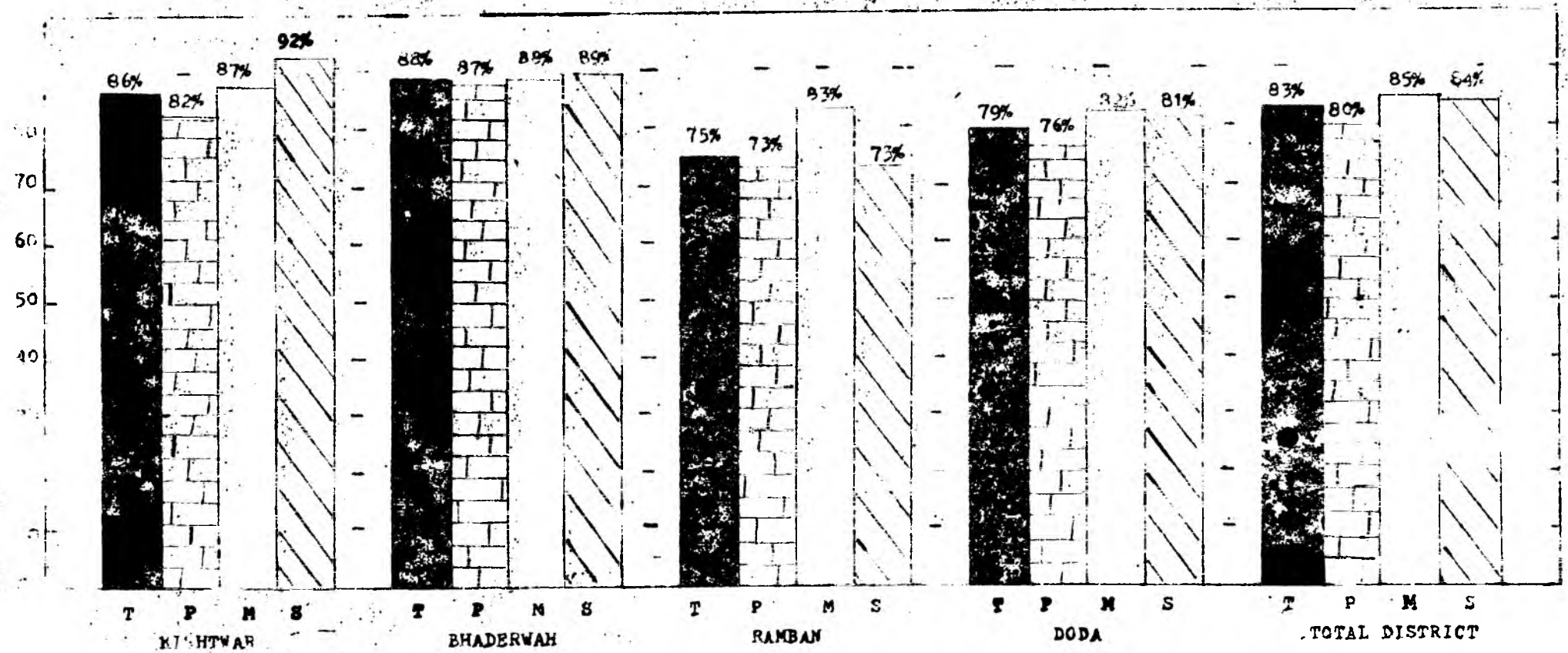


TABLE No. 1-5

PERCENTAGE OF TRAINED TEACHERS IN SCHOOLS DISTRICT DODA 1973-74 TO 1976-77

(Figures in percentages)

S. No.	Tehsil	1973-74				1974-75				1975-76				1976-77			
		PS	MS	SS	AS	PS	MS	SS	AS	PS	MS	SS	AS	PS	MS	SS	AS
1	2	3	4	5	6	8	9	10	11	12	13	14	15	16	17	18	
1.	Kishtwar	68	73	73	71	70	77	81	76	75	78	73	75	82	87	92	86
2.	Bhaderwah	77	75	83	78	80	77	87	81	84	85	89	86	87	88	89	88
3.	Ramban	32	38	46	39	48	60	53	53	69	71	47	54	73	83	73	75
4.	Doda	63	71	76	69	68	77	88	76	70	76	74	76	76	82	81	79
	Distt. Doda	62	68	69	66	68	75	76	73	77	79	72	75	80	85	84	83

PS .. Primary School MS .. Middle schools

SS .. Secondary Schools

AS .. All Schools

TABLE No. 1-6

STAGE-WISE ENROLMENT OF GUJJAR AND BAKARWAL STUDENTS IN DISTRICT DODA AS PER THIRD ALL INDIA EDUCATIONAL SURVEY 1973-74

S. No.	Name of the Tehsil	I-V			VI-VII			IX-XI			Total		
		Boys	Girls	Total	Boys	Girls	Total	Boys	Girls	Total	Boys	Girls	Total
1	2	3	4	5	6	7	8	9	10	11	12	13	14
1.	Kishtwar	113 (3)	7 (Neg)	120 (2)	6 (1)	..	6 (Neg.)	119 (2)	7 (Neg.)	126 (2)
2.	Bhaderwah	188 (4)	7 (Neg.)	195 (3)	44 (2)	1 (Neg.)	45 (2)	10 (1)	..	10 (1)	242 (3)	18 (1)	260 (1)
3.	Ramban	156 (4)	53 (5)	209 (4)	19 (1)	6 (2)	25 (1)	25 (1)	..	5 (1)	180 (3)	59 (4)	239 (3)
4.	Doda	425 (11)	205 (17)	630 (13)	116 (9)	40 (13)	156 (10)	53 (10)	14 (13)	67 (13)	594 (11)	259 (16)	853 (12)
Total Distt. Doda		882 (5)	272 (5)	1154 (5)	185 (3)	47 (3)	232 (3)	68 (2)	14 (2)	82 (2)	1135 (4)	343 (4)	1478 (4)

Note — Figures in brackets represent percentage to total enrolment in respective classes, sex and tehsils.

TABLE No. 1.7

STAGE WISE ENROLMENT OF SCHEDULED CASTE STUDENTS IN DISTRICT DODA AS PER THIRD ALL INDIA EDUCATIONAL SURVEY 1973-74.

S. No.	Name of the Tehsil	IV			VI-VIII			IX-XI			T o t a l		
		Boys	Girls	Total	Boys	Girls	Total	Boys	Girls	Total	Boys	Girls	Total
1	2	3	4	5	6	7	8	9	10	11	12	13	14
1.	Kishtwar	252 (6)	65 (5)	317 (5)	100 (9)	13 (4)	115 (7)	60 (9)	10 (5)	70 (8)	412 (7)	90 (4)	502 (6)
2.	Bhaderwah	702 (14)	183 (10)	885 (13)	257 (13)	55 (9)	312 (12)	105 (10)	16 (6)	121 (9)	1064 (14)	254 (9)	1318 (12)
3.	Ramban	22 (Neg.)	25 (2)	47 (1)	7 (1)	4 (1)	11 (1)	6 (1)	5 (4)	11 (2)	35 (1)	34 (2)	69 (1)
4.	Doda	425 (11)	205 (17)	630 (13)	116 (10)	40 (13)	156 (10)	53 (10)	14 (13)	67 (11)	594 (11)	259 (16)	853 (12)
Total Distt. Doda		1401 (8)	478 (9)	1879 (8)	480 (9)	114 (7)	594 (8)	224 (8)	45 (6)	269 (8)	2105 (8)	637 (8)	2742 (8)

Notes:—Figures in brackets represent percentages to total enrolment in respective classes, sex and tehsils.

TABLE No. 1.8

EDUCATIONAL FACILITIES FOR GIRLS IN DISTRICT DODA 1976-77

S. No.	Name of Tehsil	No. of Schools				Enrolment in classes				Number of teachers			
		Primary	Middle	Secondary	Total	I-V	VI-VIII	IX-XI	Total	Primary	Middle	Secndy.	Total
1	2	3	4	5	6	7	8	9	10	11	12	13	14
1.	Kishtwar ..	67 (40)	8 (21)	1 (9)	76 (35)	1625 (28)	455 (25)	229 (29)	2309 (27)	86 (43)	43 (23)	23 (15)	152 (28)
2.	Bhaderwah ..	71 (46)	7 (17)	2 (13)	80 (38)	2001 (23)	743 (29)	238 (19)	2982 (29)	102 (48)	55 (27)	44 (22)	201 (33)
3.	Ramban ..	53 (40)	6 (18)	3 (17)	62 (34)	1392 (29)	250 (22)	141 (20)	1783 (26)	43 (31)	14 (13)	44 (22)	101 (22)
4.	Doda ..	60 (45)	7 (16)	1 (10)	68 (37)	1261 (26)	301 (21)	110 (16)	1672 (24)	72 (44)	38 (21)	18 (15)	128 (27)
	Total District Doda ..	251 (43)	28 (18)	7 (13)	286 (36)	6279 (29)	1749 (24)	718 (21)	8746 (27)	303 (43)	150 (22)	129 (19)	582 (28)

Note:— Figures in brackets represents percentages to total schools, enrolment and teachers in respective schools and tehsils.

TABLE No. 1.9

EDUCATIONAL FACILITIES IN RURAL AREAS : IN DISTRICT DODA AS PER THIRD ALL INDIA EDUCATIONAL SURVEY — 1973-74.

S. No.	Name of the Tehsil	No. of schools				Enrolment in schools				Teacher in Schools			
		Primary	Middle	Secondary	Total	Primary	Middle	Secondary	Total	Primary	Middle	Secondary	Total
1	2	3	4	5	6	7	8	9	10	11	12	13	14
1.	Kishtwar	154 (99)	34 (100)	7 (64)	195 (98)	3082 (96)	1889 (100)	1007 (33)	5988 (73)	200 (98)	160 (100)	83 (46)	443 (81)
2.	Bhaderwah	145 (97)	41 (91)	10 (83)	196 (95)	3084 (91)	3256 (80)	2039 (67)	8379 (80)	195 (89)	208 (84)	125 (70)	528 (82)
5.	Ramban	124 (98)	30 (91)	9 (60)	163 (94)	2674 (96)	1189 (86)	1340 (50)	5803 (78)	134 (96)	103 (92)	93 (50)	230 (53)
4.	Doda	122 (96)	37 (84)	6 (75)	165 (92)	2661 (92)	2300 (84)	1043 (67)	6004 (83)	148 (89)	145 (74)	70 (62)	363 (76)
Total Distt. Doda:		545 (98)	142 (91)	32 (70)	719 (95)	11501 (94)	9234 (86)	5429 (52)	26164 (78)	677 (93)	616 (86)	371 (56)	1664 (79)

Note :— Figures in brackets represent percentages to total schools, enrolment and teachers in respective schools, enrolment and teachers in various tehsils.

TABLE No. 1.10

TEHSIL-WISE NUMBER OF HABITATIONS WHERE NEW MIXED PRIMARY SCHOOLS ARE PROPOSED TO BE OPENED IN DISTRICT DODA.

S. No.	Tehsil	I—Priority			II—Priority			T o t a l				
		With Male Teacher	With Female Teacher	Total	With Male Teacher	With Female Teacher	Total	With Male Teacher	With Female Teacher	Total		
1	2	3	4	5	6	7	8	9	10	11		
1.	Kishtwar	5	6	11	4	2	6	9	8	17
2.	Bhaderwah	11	9	20	3	4	7	14	13	27
3.	Ramban	17	5	22	3	..	3	20	5	25
4.	Doda	11	7	18	2	4	6	13	11	24
	District Doda	44	27	71	12	10	22	56	37	93

TABLE No. 1.11

TEHSIL-WISE NUMBER OF SCHOOLS WHERE 6TH, 7TH, 8TH, 9TH AND 10TH CLASSES ARE PROPOSED TO BE ATTACHED IN DISTRICT DODA.

S. No.	Tehsil	Add. of 6th, 7th, & 8th classes			Add. of 7th & 8th			Addition of 8th			Addition of 9th & 10th			Addition of 10th		
		Boys	Girls	Total	Boys	Girls	Total	Boys	Girls	Total	Boys	Girls	Total	Boys	Girls	Total
1	2	3	4	5	6	7	8	9	10	11	12	13	14	15	16	17
1.	Kishtwar	5	4	9	9	4	13	5	1	6
2.	Bhaderwah	5	4	9	9	..	9	7	..	7	4	3	7	3	..	3
3.	Ramban	8	4	12	15	1	16	1	..	1	9	..	9
4.	Doda	15	7	22	11	1	12	9	2	11	9	2	11	2	..	2
	Distt. Doda	33	19	52	44	6	50	17	2	19	27	6	33	5	..	5

TABLE No. 1.12

DISTRIBUTION OF GOVT. SCHOOLS ACCORDING TO SURPLUS AND SHORTAGE OF STAFF : IN DISTRICT DODA. 1976

S. No.	Tehsil	Type of School	Total No. of Schools for			No. of Schools with optimum staff for			No. of Schools with shortage of staff for			No. of Schools with surplus staff for		
			Boys	Girls	Total	Boys	Girls	Total	Boys	Girls	Total	Boys	Girls	Total
1	2	3	4	5	6	7	8	9	10	11	12	13	14	15
1.	Kishtwar	Primary	101	67	168	92	63	155	3	..	3	6	4	10
		Middle	30	8	38	21	6	27	6	..	6	3	2	5
		Secondary	8	1	9	1	1	2	7	..	7
		Total	139	76	215	114	70	184	16	..	16	9	6	15
2.	Doda	Primary	74	60	134	61	52	113	4	2	6	9	6	15
		Middle	36	7	43	32	4	36	2	1	3	2	2	4
		Secondary	9	1	10	..	1	1	9	..	9
		Total	119	68	187	93	57	150	15	3	18	11	8	19
.	Bhaderwah	Primary	82	71	153	64	63	127	10	..	10	8	8	16
		Middle	35	7	42	26	5	31	8	1	9	1	1	2
		Secondary	13	22	15	13	1	14	..	1	1
		Total	130	80	210	90	68	158	31	2	33	9	10	19
4.	Ramban	Primary	80	53	133	74	47	121	2	..	2	4	6	10
		Middle	27	6	33	16	3	19	9	..	9	2	3	5
		Secondary	15	3	18	..	2	2	13	1	14	2	..	2
		Total	122	62	184	90	52	142	224	1	25	8	9	17
District Doda	Primary	337	251	588	291	225	516	19	2	21	27	24	51	
	Middle	128	28	156	95	18	113	25	2	27	8	8	16	
	Secondary	45	7	52	1	4	5	42	2	44	2	1	3	
Total :			510	286	796	387	247	634	86	6	92	37	33	70

TABLE No.. 1.14

DISTRIBUTION OF PRIMARY SCHOOLS ACCORDING TO ENROLMENT IN DISTRICT DODA 1976-77.

Enrolment	Kishtwar			Bhaderwah			Ramban			Doda			Distt. Doda			%age to Total
	Boys	Girls	Total	Boys	Girls	Tota	Boys	Girls	Total	Boys	Girls	Total	Boys	Girls	Total	
1	2	3	4	5	6	7	8	9	10	11	12	13	14	15	16	17
Upto 9	12	13	25	7	14	21	16	22	38	5	9	14	40	58	98	17
10-19	45	33	78	23	30	53	32	22	54	33	27	60	133	112	254	48
20-29	31	11	42	28	15	43	18	5	23	21	17	38	93	48	146	25
30-39	10	4	14	15	4	19	8	4	12	5	6	11	38	18	56	9
40-49	3	2	5	5	2	7	3	..	3	6	..	6	17	4	21	3
50 and above	1	3	4	4	6	10	3	..	3	3	1	4	11	10	21	3
Total	102	66	168	82	71	153	80	53	133	73	60	133	337	250	587	

TABLE No. 1.15

DISTRIBUTION OF MIDDLE SCHOOLS ACCORDING TO ENROLMENT IN DISTRICT DODA 1976-77.

Enrolment	Kishtwar			Bhaderwah			Ramban			Doda			District Doda			%age Total
	Boys	Girls	Total	Boys	Girls	Total	Boys	Girls	Total	Boys	Girls	Total	Boys	Girls	Total	
1	2	3	4	5	6	7	8	9	10	11	12	13	14	15	16	17
Upto 24	2	3	5	1	..	1	3	3	6	1	1	2	7	7	14	9
25-49	14	2	16	5	1	6	10	3	13	12	2	14	41	8	49	31
50-74	4	2	6	12	4	16	6	..	6	15	3	18	37	9	46	29
75-99	7	1	8	6	..	6	7	..	7	6	..	6	26	1	27	17
100 and above	4	..	4	11	2	13	1	..	1	2	1	3	18	3	21	14
Total	31	8	39	35	7	42	27	6	33	36	7	43	129	28	157	100

TABLE No. 1.16

DISTRIBUTION OF SECONDARY SCHOOLS ACCORDING ENROLMENT IN DISTRICT DODA: 1976-77.

Enrolment	Kishtwar			Bhaderwah			Ramban			Doda			Distt. Doda			%age Total
	Boys	Girls	Total	Boys	Girls	Total	Boys	Girls	Total	Boys	Girls	Total	Boys	Girls	Total	
1	2	3	4	5	6	7	8	9	10	11	12	13	14	15	16	
Upto 50	
51—100	2	.	2	5	..	5	1	..	1	8	..	8	15
101—150	1	..	1	2	..	2	5	1	6	2	..	2	10	1	11	20
151—200	3	..	3	11	2	13	1	1	2	4	1	5	19	4	23	43
201 and above.	4	1	5	4	1	5	2	..	2	10	2	12	22
Total:	10	1	11	13	2	15	15	3	18	9	1	10	47	7	54	100

TABLE No. 1.17

COMPRATIVE STATEMENT OF EDUCATIONAL FACILITIES (IN RANKS)

S. No.	District	Population 1971 Census	Literacy rate		Ranks (1975-76)			Primary Schooling facilities			Composite rank of provision of edu- cational facilities (1975-76)	Composite Rank of utilisation of Educational facilities (1975-76)
			1951	1971	Enro lment	Institutions	Teachers	75-76	76-77	77-78		
1	2	3	4	5	6	7	8	9	10	11	12	13
1.	Anantnag	1	8	5	3	2	2	4	1.5	2	2	7
2.	Baramulla	3	9	9	4	1	4	5	3	2	4	9
3.	Srinagar	2	2	2	2	3	1	1	1.5	2	1	3
4.	Ladakh	10	7	10	10	9	10	10	10	10	10	8
5.	Jammu	4	1	1	1	4	3	2	4	6	3	1
6.	Udhampur	6	4	4	6	6	7	7	7	4	7	6
7.	Kathua	7	3	3	5	7	6	6	6	7	6	2
8.	Doda	5	5	8	7	5	5	3	5	5	5	10
9.	Poonch	9	6	6	9	10	9	9	9	9	9	5
10.	Rajouri	8	10	7	8	8	8	8	8	8	8	4

Note :— i) Ranks have been assigned in order of priority.
 2) Ranks in col 9 10 & 11 have been assigned according to per-
 centage of habitations having primary schooling facilities upto
 walking distance one Km. & populations of 100 or more.

3) Composite ranks of provision of educational facilities have been arrived at
 by adding ranks of Col. 7 8 & 9.
 4) Composite ranks of utilisation of edu; facilities have been arrived at from
 enrolment per 1000 population.

TABLE No. 1.18

EXTENT OF EDUCATIONAL FACILITIES PER 10000 POPULATION.

S. No.	District	S C H O O L S				E N R O L M E N T				T E A C H E R S			
		Primary	Middle	Secondary	Total	Primary	Middle	Secondary	Total	Primary	Middle	Secondary	Total
1	2	3	4	5	6	7	8	9	10	11	12	13	14
1.	Anantnag	11	3	2	16	350	350	280	980	18	25	19	62
2.	Baramulla	14	3	3	18	350	290	270	910	18	20	20	58
3.	Srinagar	9	3	1	13	300	430	500	1230	18	25	29	72
4.	Ladakh	23	3	2	29	510	210	250	970	26	14	23	63
	Kashmir Province	11	3	2	16	340	350	350	1040	18	23	23	64
5.	Jammu	8	2	2	12	500	490	850	1840	13	17	33	63
6.	Udhampur	12	4	1	17	320	290	390	1000	14	14	20	48
7.	Kathua	12	6	1	19	440	600	490	1530	16	26	20	62
8.	Doda	15	4	1	20	330	350	220	900	20	20	20	60
9.	Poonch	10	3	1	14	350	360	320	1030	14	17	16	47
10.	Rajouri	14	5	1	20	410	380	440	1230	16	15	20	51
	Jammu Province	12	3	1	16	410	430	540	1380	15	18	24	57
	J & K	12	3	1	16	370	390	430	1190	17	21	24	62

Note :—Information based on 3rd All India Educational Survey in the State conducted in 1973-74.

TABLE S. No. 1.19

TEACHER-PUPIL RATIO, INSTITUTION-PUPILRATIO INSTITUTION TEACHER RATIO AS PER THIRD ALL EDUCATUIONAL SURVEY: 1973-74.

S. No.	District	Primary Schools			Middle Schools			Secondary Schools			All Schools		
		Teacher-pupil Ratio	Institution-pupil Ratio	Institution teacher-ratio	Teacher pupil ratio	Institu- tion pupil ratio	Institu- tion teacher ratio	Institu- tion pupil ratio	Teacher pupil ratio	Institu- tion teacher ratio	Teacher pupil ratio	Institu- tion pupil ratio	Institution teacher ratio
1	2	3	4	5	6	7	8	9	10	11	12	13	14
1.	Anantnag	20	30	2	14	95	7	14	232	16	16	59	4
2.	Baramulla	19	25	1	14	76	5	13	198	15	16	48	3
3.	Srinagar	17	33	2	17	132	8	17	371	22	17	9	5
4.	Ladakh	20	22	1	15	67	4	10	99	9	16	34	2
	Kashmir Province	19	28	2	15	99	7	15	257	17	16	60	4
5.	Jammu	38	65	2	28	167	6	25	497	20	29	149	5
6.	Udhampur	23	28	1	20	73	4	20	263	13	21	59	3
7.	Kathua	27	37	1	23	108	5	24	329	14	25	80	3
8.	Doda	17	22	1	15	69	5	16	252	14	16	45	3
9.	Poonch	25	33	1	21	105	5	21	325	17	22	37	3
10.	Rajouri	25	28	1	26	78	3	23	281	13	24	59	2
	Jammu Province	27	37	1	23	107	5	23	369	16	24	84	3
	Jammu & Kashmir	22	32	1	18	103	6	19	310	17	20	71	4

TABLE No. 1.20

PERCENTAGE OF SCHOOL GOING CHILDREN (ENROLMENT RATIO)

S. No.	District	6-11 age group			11-14 age group			14-17 age group		
		Boys	Girls	Total	Boys	Girls	Total	Boys	Girls	Total
1	2	3	4	5	6	7	8	9	10	11
1.	Anantnag	67.06	28.75	48.83	47.57	14.71	32.27	25.07	7.02	16.73
2.	Baramulla	65.82	26.01	46.97	43.19	10.77	28.16	21.19	5.54	13.98
3.	Srinagar	68.55	48.08	58.74	54.48	28.16	42.13	30.77	16.22	24.01
4.	Ladakh	91.82	29.22	59.85	28.13	7.16	17.63	13.54	4.03	8.81
	Kashmir Province ..	68.12	34.25	51.93	47.72	17.56	33.62	25.28	9.46	17.94
5.	Jammu	106.64	75.12	91.01	82.14	40.76	62.02	43.28	18.53	31.33
6.	Udhampur	73.06	30.48	52.07	44.97	15.27	30.62	21.75	8.79	15.53
7.	Kathua	99.03	54.23	76.79	73.95	26.90	51.08	38.02	11.19	25.05
8.	Doda	68.91	23.45	46.84	41.87	12.39	27.85	22.12	6.55	14.77
9.	Poonch	77.90	24.68	51.75	52.77	14.36	34.27	25.95	5.95	16.38
10.	Rajouri	78.68	42.54	60.94	64.39	17.30	41.74	33.20	7.62	20.98
	Jammu Province ..	88.73	49.44	69.36	64.16	25.71	45.59	33.15	11.93	22.97
	Jammu and Kashmir ..	77.28	41.24	58.92	55.04	21.32	39.03	28.79	10.60	20.21

Note —Information based on 3rd All India Educational Survey in the State conducted in 1973-74.

TABLE No. 1.21

PERCENTAGE OF TRAINED TEACHERS

S. No.	District	Primary Schools			Middle Schools			Secondary Schools			All Schools		
		Male	Female	Total	Male	Female	Total	Male	Female	Total	Male	Female	Total
1	2	3	4	5	6	7	8	9	10	11	12	13	14
1.	Anantnag	44	48	44	52	59	53	58	59	58	51	55	52
2.	Baramulla	52	51	52	62	67	63	64	66	64	60	61	60
3.	Srinagar	50	66	58	63	63	63	62	64	63	60	61	62
4.	Ladakh	77	70	76	77	75	77	71	70	71	75	72	74
	Kashmir Province	40	58	53	59	63	60	62	63	62	58	62	59
5.	Jammu	84	63	75	77	75	76	74	74	74	77	72	75
6.	Udhampur	71	69	70	70	73	72	78	78	78	74	74	74
7.	Kathua	83	67	76	84	75	82	84	67	82	84	70	80
8.	Doda	67	58	62	68	65	67	71	59	69	69	60	66
9.	Poonch	73	51	68	80	62	75	73	61	70	76	58	71
10.	Rajouri	59	53	57	69	71	70	77	75	77	70	64	68
	Jammu Province	74	62	69	75	73	75	73	73	73	75	70	73
	Jammu & Kashmir	59	60	59	65	68	66	68	68	68	65	65	65

Note :—Information based on 3rd All India Educational Survey in the State conducted in 1973-74.

TABLE NO 2.1

GROWTH OF POPULATION

Census	Male	Female	Population	Growth (absolute)	Percentage decadal veriaton
1	2	3	4	5	6
1901	77687	70534	148221
1911	83635	76585	160220	+11999	+8.10
1921	84747	76864	161611	+1391	+0.87
1931	96648	87065	183713	+22102	+13.68
1941	103363	93917	197280	+13567	+7.38
1951	120717	109159	229876	+32596	+16.52
1961	138072	124401	262473	+32597	+14.18
1971	181424	160796	342220	+79747	+30.38

Note :—1951 figures of population are the mean of 1941-61.

TABLE No. 2.2

AREA AND POPULATION 1971— CENSUS DISTRICT DODA.

S. No.	Name of the Tehsil	Area in Sq. Kms.	Population			Density of population per sq. Km.	Sex-ratio	No. of Inhabited villages	No. of Urban Areas	Percentage of Rural population	Literacy Percentage
			Male	Female	Total						
1	2	3	4	5	6	7	8	9	10	11	12
1.	Kishtwar	N.A.	51950	45893	97843	N.A.	883	156	1	95	11.7
2.	Bhaderwah	N.A.	42317	39138	81455	N.A.	925	276	1	94	18.2
3.	Doda	N.A.	39486	34653	74139	N.A.	878	127	1	94	14.2
4.	Ramban	N.A.	47671	41112	88783	N.A.	862	93	3	94	12.1
Total Dist. Doda		11691.00	1,81424	1,60796	3,42220	N.A.	886	652	6	94	13.9

N.A.=Not available

TABLE No. 2.3

ESTIMATED TOTAL POPULATION TEHSIL-WISE DODA DISTRICT.

Figures in thousands

Year	Tehsil Doda			Tehsil Ramban			Tehsil Kishtwar			Tehsil Bhaderwah			District Doda		
	Male	Female	Total	Male	Female	Total	Male	Female	Total	Male	Female	Total	Male	Female	Total
1	2	3	4	5	6	7	8	9	10	11	12	13	14	15	16
1971	39.49	34.66	74.15	47.67	41.11	88.78	51.95	45.89	97.84	42.31	39.14	81.45	181.42	160.80	342.22
1972	40.35	35.45	75.80	48.71	42.02	90.73	53.20	46.92	100.12	43.26	40.03	83.29	185.52	164.42	349.94
1973	41.26	36.24	77.50	49.81	42.97	92.78	54.40	47.98	102.38	44.24	40.94	85.18	189.71	168.13	357.84
1974	42.20	37.06	79.26	50.94	43.94	94.88	55.63	49.07	104.70	45.23	41.86	87.09	194.00	171.93	365.93
1975	43.15	37.90	81.05	52.09	44.94	97.03	56.88	50.18	107.06	46.26	42.80	89.06	198.38	175.82	374.20
1976	44.13	38.77	82.90	53.27	45.95	99.22	58.17	51.31	109.48	47.30	43.76	91.06	202.87	179.79	382.66
1977	45.12	39.63	84.75	54.47	46.99	101.46	59.48	52.47	111.95	48.38	44.77	93.15	207.46	183.86	391.31
1978	46.14	40.53	86.67	55.71	48.05	103.76	60.83	53.66	114.49	49.46	45.77	95.23	212.14	188.01	400.15
1979	47.18	41.45	88.63	56.96	49.14	106.10	62.20	54.87	117.07	50.59	46.80	97.39	216.93	192.26	409.19
1980	48.25	42.38	90.63	58.25	50.25	108.50	63.61	56.11	119.72	51.73	47.86	99.59	221.84	196.60	418.44
1981	49.36	43.31	92.67	59.58	51.38	110.96	65.06	57.38	122.44	52.88	48.95	101.83	226.88	201.02	427.90

TABLE No. 2.4

TEHSIL-WISE ESTIMATED POPULATION OF SCHOOL-AGE CHILDREN IN DODA DISTRICT 1971-81/6-11- (Age Group)

(Figures in 000)

Year	Tehsil Doda			Tehsil Ramban			Tehsil Kishtwar			Tehsil Baderwah			District Doda		
	Boys	Girls	Total	Boys	Girls	Total	Boys	Girls	Total	Boys	Girls	Total	Boys	Girls	Total
1	2	3	4	5	6	7	8	9	10	11	12	13	14	15	16
1971	5.05	4.75	9.80	6.10	5.63	11.73	6.65	6.29	12.94	5.42	5.36	10.78	23.22	22.03	45.25
1972	5.16	5.86	10.02	6.23	5.76	11.99	6.81	6.43	13.24	5.54	5.48	11.02	23.74	22.53	46.27
1973	5.28	4.96	10.24	6.37	5.89	12.26	6.96	6.57	13.53	5.66	5.61	11.27	24.27	23.03	47.30
1974	5.40	5.08	10.48	6.52	6.02	12.54	7.12	6.72	13.84	5.79	5.73	11.52	24.83	23.55	48.38
1975	5.52	5.19	10.71	6.67	6.16	12.83	7.28	6.87	14.15	5.92	5.86	11.78	25.39	24.08	49.47
1976	5.65	5.31	10.96	6.82	6.30	13.12	7.45	7.03	14.48	6.05	5.99	12.04	25.97	24.63	50.60
1977	5.78	5.43	11.21	6.97	6.44	13.41	7.61	7.19	14.80	6.19	6.13	12.32	26.55	25.19	51.74
1978	5.91	5.55	11.46	7.13	6.58	13.71	7.79	7.35	15.14	6.33	6.27	12.60	27.16	25.75	52.91
1979	6.04	5.68	11.72	7.29	6.73	14.02	7.96	7.52	15.48	6.48	6.41	12.89	27.77	26.34	54.11
1980	6.18	5.81	11.99	7.46	6.88	14.34	8.14	7.69	15.83	6.62	6.56	13.18	28.40	26.94	55.34
1981	6.32	5.94	12.26	7.63	7.03	14.66	8.32	7.86	16.18	6.76	6.71	13.47	29.03	27.54	56.57

TABLE No. 2.5

ESTIMATED POPULATION OF SCHOOL-AGE CHILDREN IN DODA DISTRICT FROM 1971 TO 1980 11-14 (AGE GROUP)

(Figures in 000)

Year	Tehsil Doda			Tehsil Ramban			Kishtwar			Bhaderwah			Doda District		
	Boys	Girls	Total	Boys	Girls	Total	Boys	Girls	Total	Boys	Girls	Total	Boys	Girls	Total
1	2	3	4	5	6	7	8	9	10	11	12	13	14	15	16
1971	2.72	2.46	5.18	3.29	2.92	6.21	3.58	3.26	6.84	2.92	2.78	5.70	12.51	11.42	23.93
1972	2.78	2.52	5.30	3.36	2.98	6.34	3.67	3.33	7.00	2.98	2.84	5.82	12.79	11.67	24.64
1973	2.85	2.57	5.42	3.44	3.05	6.49	3.75	3.41	7.16	3.05	2.91	5.96	13.09	11.94	25.03
1974	2.91	2.63	5.54	3.51	3.12	6.63	3.84	3.48	7.32	3.12	2.97	6.09	13.38	12.20	25.58
1975	2.98	2.69	5.67	3.59	3.19	6.78	3.92	3.56	7.48	3.19	3.64	6.23	13.68	12.48	26.16
1976	3.04	2.75	5.79	3.78	3.26	6.94	4.01	3.64	6.65	3.26	3.11	6.37	13.99	12.76	26.75
1977	3.11	2.81	5.92	3.76	3.34	7.10	4.10	3.72	7.82	3.34	3.18	6.52	14.31	13.05	27.36
1978	3.18	2.88	6.06	3.84	3.41	7.25	4.20	3.81	8.01	3.41	3.25	6.66	14.63	13.35	27.98
1979	3.26	2.94	6.20	3.93	3.49	7.42	4.29	3.90	8.19	3.49	3.32	6.81	14.97	13.65	28.62
1980	3.33	3.01	6.34	4.11	3.57	7.68	4.39	3.99	8.38	3.57	3.40	6.97	15.40	13.97	29.37
1981	3.40	3.08	6.48	4.19	3.65	7.84	4.49	4.08	8.57	3.65	3.48	7.13	15.73	14.29	30.02

TABLE No. 2.6

TEHSIL-WISE ESTIMATED POPULATION OF SCHOOL-AGE CHILDREN IN DODA DISTRICT (14-18 Age group) From 1971 to 1980.

(Figures in 000)

Year	Tehsil Doda			Tehsil Ramban			Tehsil Kishtwar			Tehsil Baderwah			District Doda		
	Male	Female	Total	Male	Female	Total	Male	Female	Total	Male	Female	Total	Male	Female	Total
1	2	3	4	5	6	7	8	9	10	11	12	13	14	15	16
1971	3.28	2.95	6.23	3.96	3.49	7.45	4.31	3.90	8.21	3.51	3.33	6.84	15.06	13.67	28.73
1972	3.35	3.01	6.36	4.04	3.57	7.61	4.42	3.99	8.41	3.59	3.40	6.99	15.0	0.97	29.37
1973	3.42	3.08	6.50	4.13	3.65	7.78	4.51	4.08	8.59	3.67	3.48	7.15	15.73	14.29	30.02
1974	3.50	3.15	6.65	4.23	3.73	7.96	4.62	4.17	8.79	3.75	3.56	7.31	16.10	14.61	30.71
1975	3.58	3.22	6.80	4.32	3.82	8.14	4.72	4.27	8.99	3.84	3.64	7.48	16.46	14.95	31.41
1976	3.66	3.30	6.96	4.42	3.91	8.33	4.83	4.36	9.19	3.93	3.72	7.65	16.84	15.29	32.13
1977	3.74	3.37	7.11	4.52	3.99	8.51	4.94	4.46	9.40	4.02	3.81	7.83	17.22	15.63	32.85
1978	3.83	3.45	7.28	4.62	4.08	8.70	5.05	4.56	9.61	4.11	3.89	8.00	17.61	15.90	33.59
1979	3.92	3.52	7.44	4.73	4.18	8.91	5.16	4.66	9.82	4.20	3.98	8.18	18.01	16.34	34.35
1980	4.00	3.60	7.60	4.84	4.27	9.11	5.28	4.77	10.05	4.29	4.07	8.36	18.41	16.71	35.12
1981	4.08	3.68	7.76	4.95	4.37	9.32	5.40	4.88	10.28	4.38	4.16	8.54	18.81	17.09	35.90

TABLE NO. 2.7

PERCENTAGE OF LITERATES TO TOTAL POPULATION OF DISTT. DODA

S. No.	Name of the Tehsil	Urban/ Rural	1961			1971		
			Persons	Males	Females	Persons	Males	Females
1	2	3	4	5	6	7	8	9
1.	Doda	Total	8.30	14.30	1.50	14.18	23.45	3.60
		Rural	7.00	12.60	0.70	12.14	21.04	2.08
		Urban	31.50	42.80	17.10	46.48	59.52	29.63
2.	Ramban	Total	7.00	12.00	1.00	12.07	19.54	3.40
		Rural	5.50	10.00	1.00	9.99	17.27	1.61
		Urban	30.00	38.00	18.00	49.59	58.02	38.39
3.	Kishtwar	Total	7.10	12.20	1.50	11.69	18.41	4.08
		Rural	5.70	10.40	0.60	9.85	16.40	2.41
		Urban	30.50	42.70	16.70	43.88	54.80	32.36
4.	Bhaderwah	Total	12.60	21.00	3.30	18.20	28.74	6.81
		Rural	11.80	19.20	2.00	16.27	26.98	4.69
		Urban	35.60	47.00	23.00	46.42	54.70	37.57
Total	Total	Total	8.60	14.60	1.90	13.88	22.21	4.47
		Rural	7.10	12.80	0.90	11.90	20.09	2.68
		Urban	32.00	42.50	18.90	46.70	56.70	34.57

TABLE No. 2.8

POPULATION IN RURAL AND URBAN AREAS AND OF SCHEDULED CASTS AS PER 1971 CENSUS.

S. No.	Name of the Tehsil	Rural		Urban		Total			Schedule Casts		
		Male	Female	Male	Female	Male	Female	Total	Male	Female	Total
1	2	3	4	5	6	7	8	9	10	11	12
1.	Kishtwar	49242 (95)	43325 (94)	2708 (5)	2568 (6)	51950 (100)	45893 (100)	97843 (100)	2750 (5)	2542 (6)	5292 (5)
2.	Bhaderwah	39624 (94)	36620 (94)	2693 (6)	2518 (6)	42317 (100)	39138 (100)	81455 (100)	6203 (15)	6001 (15)	12204 (15)
3.	Doda	37008 (94)	32736 (94)	2478 (6)	1917 (6)	39486 (100)	34653 (100)	74139 (100)	4413 (11)	3926 (11)	8339 (11)
4.	Ramban	45015 (94)	39114 (95)	2656 (6)	1998 (5)	47671 (100)	41112 (100)	88783 (100)	2483 (5)	2122 (5)	4605 (5)
	Total	170889 (94)	151795 (94)	10535 (6)	9001 (6)	181424 (100)	160796 (100)	342220 (100)	15849 (9)	14591 (9)	30440 (9)

Note ;—Percentages to total population have been given in brackets.

TABLE No. 2.9

VILLAGES CLASSIFIED BY POPULATION 1971 CENSUS

(Population figures given in Lakhs)

Villages with Population of	T E H S I L S				D I S T R I C T					
	Kishtwar		Bhaderwah		Doda		Ramban		Doda	
	No.	Population	No.	Population	No.	Population	No.	Population	No.	Population
1	2	3	4	5	6	7	8	9	10	11
Less than 200	45	0.06	152	0.17	40	0.04	11	0.01	248 (38)	0.28 (9)
200-499	58	0.18	98	0.31	39	0.13	30	0.10	225 (35)	0.72 (22)
500-999	32	0.23	21	0.14	29	0.20	25	0.19	107 (16)	0.76 (24)
1000-1999	14	0.21	4	0.05	13	0.16	13	0.16	44 (7)	0.58 (18)
2000-4999	6	0.15	6	0.16	13	0.33	25 (4)	0.64 (20)
5000 and above	1	0.10	1	0.09	1	0.05	3 (Neg.)	0.24 (7)
									652	3.22
Total :	156 (24)	0.93 (29)	275 (42)	0.76 (24)	127 (19)	0.69 (21)	93 (15)	0.84 (26)	(100) (100)	(100) (100)

Note :—Percentages to total given in brackets.

TABLE No. 2.10

DISTRIBUTION OF POPULATION WORKERS AND NON- WORKERS UNDER BROAD INDUSTRIAL CATAGORIES 1971--Census

S. No.	Name of Tehsil	Cultivators	Agricultural Labourers	Live stocks Forestry Fishing hunting etc.	Mining and quarrying	Manufacturing processing servicing and repairs.		Cons- truction	Trade & commerce	Transport storage & communi- cations	Other service	Total workers
						House hold in- dustry	Other than house-hold industry.					
1	2	3	4	5	6	7	8	9	10	11	12	13
1.	Kishtwar	128891 (76) (31)	193 (1) (12)	5323 (14) (38)		857 (2) (32)	119(neg.) (25)	207 (1) (30)	353 (1) (19)	111(neg) (14)	1900 (5) (24)	37954 (100) (31)
2.	Bhaderwah	19184 (70) (20)	338 (1) (22)	4735 (17) (33)	3 (—) (50)	634 (2) (24)	104 (—) (22)	120 (—) (18)	490 (2) (27)	322 (2) (41)	1861 (7) (24)	27791 (100) (22)
3.	Doda	22362 (79) (24)	320 (1) (20)	2167 (9) (15)	2 (—) (33)	603 (27) (22)	94 (—) (19)	106 (—) (16)	322 (1) (17)	93 (Neg) (12)	2367 (8) (30)	28436 (100) (23)
4.	Ramban	22969 (78) (25)	710 (3) (46)	2008 (7) (14)	1 (—) (17)	580 (2) (22)	165 (—) (34)	248 (1) (36)	686 (2) (37)	259 (1) (33)	1686 (6) (22)	29312 (100) (24)
	Total	93406 (76) (100)	1561 (1) (100)	14233 (12) (100)	6 (—) (100)	2674 (2) (100)	482 (—) (100)	681 (—) (100)	1851 (2) (100)	785 (1) (100)	7814 (6) (100)	123493 (100) (100)

Note :—Percentages to total are given in Brackets.

TABLE No. 2.11

DISTRIBUTION OF POPULATION BY RELIGIONS AND MAIN LANGUAGES
SPOKEN IN DODA DISTRICT 1971-Census)

Distribution of Population by Religions			Distribution of population according to languages spoken		
Religions community	Community	Percentage of total population	No. other tongue	No. of speakers	Percentage to total population
1	2	3	4	5	6
Muslims	217,621	63.59	Kashmiri	145,410	42.49
Hindus	121,944	35.63	Gojri	42,578	12.44
Sikhs	1,487	0.44	Bhaderwahi	38,877	11.36
Budhists	1036	0.30	Siraji	29,188	8.53
Christians	116	0.04	Dogri	22,356	6.53
Jains	13	Neg.	Pahari	15,889	4.64
Others	3	„	Kishtwari	11,871	3.47
			Padari	7,760	2.27
			Kuasalee	3,265	0.95
			Ponguli	3,621	1.06
			Punjabi	2,654	0.78
			Sarodi	2045	0.60

TABLE No. 3.1
TEHSIL WISE NUMBER OF PRIMARY SCHOOLS IN DISTRICT DODA.

S. No.	Tehsil	1973-74 to 1976-77											
		1973-74			1974-75			1975-76			1976-77		
		Boys	Girls	Total	Boys	Girls	Total	Boys	Girls	Total	Boys	Girls	Total
1	2	3	4	5	6	7	8	9	10	11	12	13	14
1.	Kishtwar	95 (28)	60 (28)	155 (28)	93 (28)	61 (28)	154 (28)	97 (29)	60 (27)	157 (28)	101 (30)	67 (27)	168 (29)
2.	Bhaderwah	83 (25)	66 (30)	149 (27)	80 (25)	66 (30)	146 (27)	80 (24)	66 (30)	146 (27)	82 (24)	71 (28)	153 (26)
3.	Ramban	86 (25)	40 (18)	126 (22)	80 (24)	39 (18)	119 (22)	82 (25)	41 (19)	123 (22)	80 (24)	53 (21)	133 (22)
4.	Doda	74 (22)	53 (24)	127 (23)	74 (23)	52 (24)	126 (23)	73 (22)	52 (24)	125 (23)	73 (22)	60 (24)	133 (23)
5.	Total Distt. Doda	338 (100)	219 (100)	557 (100)	327 (100)	218 (100)	545 (100)	332 (100)	219 (100)	551 (100)	336 (100)	251 (100)	587 (100)

*It also includes 7 unrecognised schools.

Note:— Percentages to total given in brackets.

TABLE No. 3.2

TEHSIL-WISE NUMBER OF MIDDLE SCHOOLS IN DISTRICT DODA.

S. No.	Tehsil	1973-74			1974-75			1975-76			1976-77		
		Boys	Girls	Total	Boys	Girls	Total	Boys	Girls	Total	Boys	Girls	Total
1	2	3	4	5	6	7	8	9	10	11	12	13	14
1.	Kishtwar	27 (21)	7 (28)	34 (22)	29 (22)	7 (26)	36 (23)	34 (24)	98 (29)	39 (25)	31 (24)	8 (29)	39 (25)
2.	Bhaderwah	37 (28)	8 (37)	45 (29)	37 (28)	9 (33)	46 (29)	34 (26)	8 (30)	42 (26)	35 (27)	7 (25)	42 (27)
3.	Ramban	30 (23)	3 (12)	33 (21)	29 (22)	4 (15)	33 (21)	29 (22)	4 (15)	33 (21)	27 (21)	6 (21)	33 (21)
4.	Doda	37 (28)	7 (23)	44 (28)	37 (28)	7 (26)	44 (27)	37 (28)	7 (26)	44 (28)	36 (28)	7 (25)	43 (27)
	Total District Doda	*131 (100)	25 (100)	156 (100)	132 (100)	27 (100)	159 (100)	130 (100)	27 (100)	15 (100)	129 (100)	28 (100)	157 (100)

*It also includes 4 un-recognised schools;

Note :—Percentages to total given in brackets.

TABLE No. 3.3

TEHSIL-WISE NUMBER OF SECONDARY SCHOOLS IN DISTRICT DODA.

S. No.	Tehsil	1973-74			1974-75			1975-76			1976-77		
		Boys	Girls	Total	Boys	Girls	Total	Boy	Girls	Total	Boys	Girls	Total
1	2	3	4	5	6	7	8	9	10	11	12	13	14
1.	Kishtwar	10 (25)	1 (17)	11 (24)	10 (22)	1 (17)	11 (22)	10 (22)	1 (17)	11 (22)	10 (21)	1 (14)	11 (20)
2.	Bhaderwah	11 (28)	1 (16)	12 (26)	13 (29)	1 (17)	14 (27)	13 (29)	1 (17)	14 (27)	13 (28)	2 (29)	15 (28)
3.	Ramban	12 (23)	3 (50)	15 (33)	13 (29)	3 (50)	16 (31)	13 (29)	3 (50)	16 (31)	15 (32)	3 (43)	18 (33)
4.	Doda	7 (17)	1 (17)	8 (17)	9 (10)	1 (16)	10 (20)	9 (20)	1 (16)	10 (20)	9 (19)	1 (14)	10 (19)
	Total District Doda	40 (100)	6 (100)	46 (100)	45 (100)	6 (100)	51 (100)	45 (100)	6 (100)	51 (100)	47 (100)	7 (100)	54 (100)

Note :—Percentages to totals given in brackets.

TABLE No. 3.3

TEHSIL-WISE NUMBER OF ALL SCHOOLS IN DISTRICT DODA.

S. No.	District	1973-74			1974-75			1975-76			1976-77		
		Boys	Girls	Total	Boys	Girls	Total	Boys	Girls	Total	Boys	Girls	Total
1	2	3	4	5	6	7	8	9	10	11	12	13	14
1.	Kishtwar	132 (28)	68 (27)	200 (26)	132 (26)	69 (28)	201 (27)	139 (27)	69 (27)	208 (27)	142 (28)	76 (27)	218 (27)
2.	Bhaderwah	131 (26)	75 (30)	206 (27)	130 (26)	76 (30)	206 (27)	127 (25)	75 (30)	202 (27)	130 (25)	80 (28)	210 (26)
3.	Ramban	128 (25)	46 (19)	174 (23)	122 (24)	46 (18)	168 (22)	124 (24)	48 (19)	172 (23)	122 (24)	62 (21)	184 (23)
4.	Doda	118 (23)	61 (24)	179 (24)	120 (24)	60 (24)	180 (24)	119 (24)	60 (24)	179 (23)	110 (23)	68 (24)	186 (24)
	Total District Doda	509 (100)	250 (100)	739 (100)	504 (100)	251 (100)	755 (100)	505 (100)	25 (100)	781 (100)	512 (100)	286 (100)	798 (100)

*It also includes 11 unrecognised schools.

Note :- Percentages to total given in brackets.

TABLE No. 4.1

TEHSIL-WISE ENROLMENT AND ENROLMENT RATIOS IN I—V CLASSES/6-11 AGE-GROUP IN DISTRICT DODA.

S. No.	District	1973-74			1974-75			1975-76			1976-77		
		Boys	Girls	Total	Boys	Girls	Total	Boys	Girls	Total	Boys	Girls	Total
1	2	3	4	5	6	7	8	9	10	11	12	13	14
1.	Kishtwar	4311 (61)	1434 (21)	5745 (42)	4289 (59)	1586 (23)	5875 (42)	4253 (57)	1493 (21)	5746 (40)	4271 (56)	1625 (23)	5896 (40)
2.	Bhaderwah	4795 (85)	1791 (31)	6686 (58)	5139 (87)	1801 (31)	6940 (59)	4419 (73)	1972 (33)	6391 (53)	4313 (70)	2001 (33)	6314 (51)
3.	Ramban	4207 (65)	1095 (18)	5302 (42)	4414 (66)	1119 (18)	5533 (43)	3603 (53)	1171 (19)	4774 (36)	3383 (49)	1392 (22)	4775 (36)
4.	Doda	3818 (27)	1212 (24)	5030 (48)	3917 (71)	1202 (25)	5119 (48)	3730 (66)	1151 (22)	4881 (85)	3604 (62)	1261 (23)	4865 (43)
5.	Total District Doda	17231 (69)	5532 (23)	*22763 (47)	17759 (70)	5708 (24)	23467 (48)	16005 (62)	5787 (24)	21792 (43)	15571 (59)	6279 (25)	21850 (42)

*It also includes the enrolment of unrecognised schools.

Note ;—Figures given in brackets represent percentage of children going to schools in respective age-groups and sexes.

TABLE No. 4.2

TEHSIL-WISE ENROLEMENT AND ENROLMENT RATIOS IN VI-VIII CLASSES/16-14 AGE-GROUP IN DISTRICT DODA.

S. No.	District	1973-74			1974-75			1975-76			1976-77		
		Boys	Girls	Total	Boys	Girls	Total	Boys	Girls	Total	Boys	Girls	Total
1	2	3	4	5	6	7	8	9	10	11	12	13	14
1.	Kishtwar	1176 (31)	366 (11)	1542 (21)	1219 (31)	373 (10)	1592 (21)	1290 (32)	339 (9)	1629 (21)	1376 (34)	455 (14)	1831 (23)
2.	Bhaderwah	1935 (62)	604 (20)	2539 (42)	1943 (61)	647 (21)	2590 (42)	1842 (57)	650 (21)	2492 (39)	1805 (54)	743 (23)	2548 (39)
3.	Ramban	1301 (37)	242 (8)	1543 (23)	1402 (39)	243 (8)	1645 (24)	1183 (32)	210 (6)	1393 (20)	1115 (31)	250 (7)	1401 (20)
4.	Doda	1232 (42)	302 (11)	1534 (28)	1273 (43)	248 (9)	1531 (27)	1062 (35)	296 (11)	1358 (23)	1152 (37)	301 (11)	1453 (25)
5.	Total District Doda	5644 (42)	1514 (12)	7158 (28)	*5837 (43)	1511 (12)	7348 (28)	5377 (38)	1495 (12)	6872 (26)	5484 (38)	1749 (13)	7233 (26)

*It also includes the enrolment of unrecognised schools.

Note: — Figures given in brackets represent percentage of children going to schools in respective age-group and sexes.

TABLE No. 4.3

TEHSIL-WISE ENROLMENT AND ENROLMENT RATIOS IN IX-XII CLASSES/14-18 AGE-GROUP IN DISTRICT DODA.

S. No.	Tehsil	1973-74			1974-75			1975-76			1976-77		
		Boys	Girls	Total	Boys	Girls	Total	Boys	Girls	Total	Boys	Girls	Total
1	2	3	4	5	6	7	8	9	10	11	12	13	14
1.	Kishtwar	687 (15)	214 (5)	901 (10)	715 (15)	273 (6)	988 (11)	670 (14)	275 (6)	945 (10)	554 (11)	229 (5)	783 (8)
2.	Bhaderwah	1002 (27)	275 (8)	1274 (17)	1061 (28)	283 (8)	1344 (18)	915 (23)	234 (6)	1149 (15)	101 (25)	238 (6)	1249 (16)
3.	Ramban	506 (12)	131 (4)	637 (8)	563 (13)	140 (4)	703 (9)	639 (14)	90 (2)	729 (9)	567 (13)	141 (4)	708 (8)
4.	Doda	528 (15)	105 (3)	633 (10)	535 (15)	119 (4)	654 (10)	650 (18)	107 (3)	757 (11)	557 (15)	110 (3)	667 (9)
	Total — District Doda	2732 (17)	722 (5)	*3445 (11)	2874 (17)	815 (5)	3689 (11)	2874 (17)	706 (5)	3580 (11)	2689 (16)	718 (5)	3407 (10)

*It also includes the enrolment of unrecognised schools.

Note :—Figures given in brackets represent percentage of children going to school in respective age-group and schools.

SEX-WISE ENROLLMENT RATIO IN
SCHOOLS
AGE-GROUPS IN DISTRICT DODA 1976-77

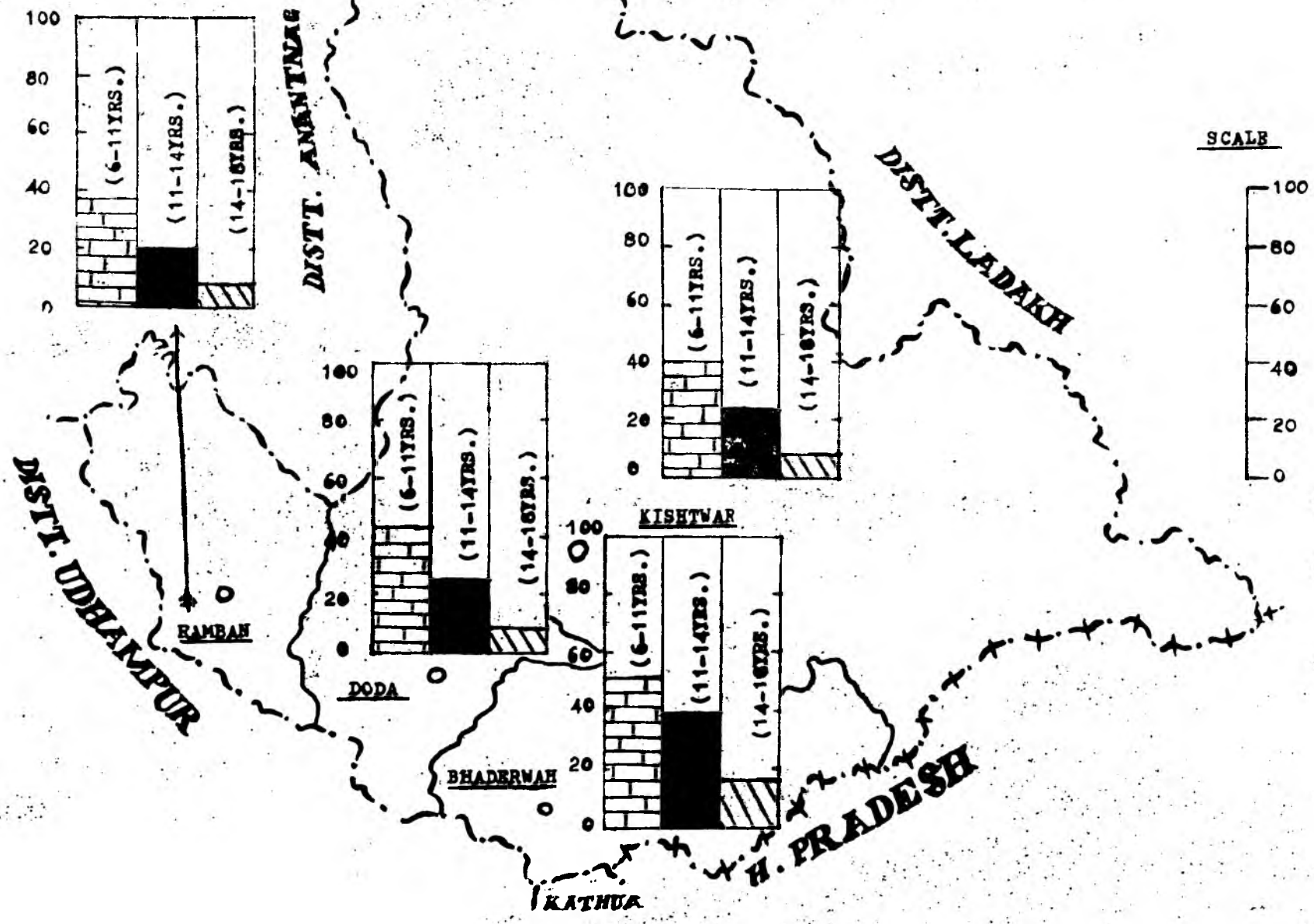


TABLE No. 4.4

TEHSIL-WISE ENROLMENT IN PRIMARY SCHOOLS IN DISTRICT DODA.

S. No.	Tehsil	1973-74			1974-75			1975-76			1976-77		
		Boys	Girls	Total	Boys	Girls	Total	Boys	Girls	Total	Boys	Girls	Total
1	2	3	4	5	6	7	8	9	10	11	12	13	14
1.	Kishtwar	2323 (27)	879 (25)	3202 (26)	2236 (24)	993 (27)	3229 (25)	2232 (27)	913 (25)	3145 (26)	2228 (27)	1014 (26)	3242 (27)
2.	Bhaderwah	2370 (27)	1005 (29)	3375 (27)	2535 (28)	1041 (29)	3576 (28)	2210 (26)	1106 (31)	3316 (28)	2195 (27)	1157 (29)	3352 (28)
3.	Ramban	2047 (23)	726 (21)	2773 (23)	2316 (25)	726 (20)	3042 (24)	1983 (24)	714 (20)	2697 (23)	1859 (23)	854 (22)	2713 (22)
4.	Doda	2023 (23)	885 (25)	2908 (24)	2058 (23)	861 (24)	2919 (23)	1963 (23)	856 (23)	2819 (23)	1918 (23)	916 (23)	2834 (23)
5.	Total : District Doda	8763 (100)	3495 (100)	12258 (100)	9145 (100)	3621 (100)	12766 (100)	8388 (100)	3589 (100)	11977 (100)	8200 (100)	3941 (100)	12141 (100)

Note :—Percentages to total given in brackets.

TABLE No. 4.5

TEHSIL-WISE ENROLMENT IN MIDDLE SCHOOLS IN DISTRICT DODA.

S. No.	Tehsil	1973-74			1974-75			1975-76			1976-77		
		Boys	Girls	Total	Boys	Girls	Total	Boys	Girls	Total	Boys	Girls	Total
1	2	3	4	5	6	7	8	9	10	11	12	13	14
1.	Kishtwar	1564 (18)	325 (15)	1889 (18)	1678 (19)	378 (17)	2056 (18)	1674 (20)	353 (16)	2027 (19)	1670 (21)	384 (16)	2054 (20)
2.	Bhaderwah	3012 (35)	1073 (51)	4085 (35)	3129 (50)	1097 (50)	4226 (38)	2783 (34)	1132 (52)	3915 (38)	2765 (34)	1185 (50)	3950 (38)
3.	Ramban	1850 (21)	197 (10)	2047 (19)	1911 (21)	211 (10)	2122 (19)	1610 (20)	201 (9)	1811 (17)	1515 (19)	252 (11)	1767 (17)
4.	Doda	2225 (26)	511 (24)	2736 (25)	2296 (25)	495 (23)	2791 (25)	2173 (26)	490 (23)	2663 (26)	2121 (26)	530 (23)	2651 (25)
5.	Total	8651 (100)	2106 (100)	10757 (100)	9014 (100)	2181 (100)	11195 (100)	8240 (100)	2176 (100)	10416 (100)	8071 (100)	2351 (100)	10422 (100)

Note :—Percentages to total given in brackets.

TABLE No. 4.6

TEHSIL-WISE ENROLMENT IN SECONDARY SCHOOLS IN DISTRICT DODA.

S. No.	Tehsil	1973-74			1974-75			1975-76			1976-77		
		Boys	Girls	Total	Boys	Girls	Total	Boys	Girls	Total	Boys	Girls	Total
1	2	3	4	5	6	7	8	9	10	11	12	13	14
1.	Kishtwar	2287 (28)	810 (37)	3097 (30)	2309 (28)	861 (28)	3170 (30)	2307 (30)	841 (38)	3148 (32)	2303 (31)	911 (37)	3214 (33)
2.	Bhaderwah	2450 (30)	589 (27)	3039 (29)	2479 (30)	593 (27)	3072 (29)	2183 (39)	618 (28)	2801 (29)	2169 (29)	640 (26)	2809 (28)
3.	Ramban	2117 (26)	545 (25)	2662 (26)	2152 (26)	565 (25)	2717 (26)	1832 (24)	556 (25)	2388 (24)	1727 (23)	677 (28)	2394 (24)
4.	Doda	1330 (16)	223 (11)	1553 (15)	1371 (16)	213 (10)	1584 (15)	1306 (17)	208 (9)	1514 (15)	1274 (17)	226 (9)	1500 (15)
5.	Total Doda District	8184 (100)	2167 (100)	10351 (100)	8311 (100)	2232 (100)	10543 (100)	7628 (100)	2223 (100)	9851 (100)	7473 (100)	2454 (100)	9927 (100)

Note :—Percentages to total given in brackets.

TABLE No. 4.7

TEHSIL-WISE ENROLMENT IN ALL SCHOOLS IN DISTRICT DODA.

S. No.	Tehsil	1973-74			1974-75			1975-76			1976-77		
		Boys	Girls	Total	Boys	Girls	Total	Boys	Girls	Total	Boys	Girls	Total
1	2	3	4	5	6	7	8	9	10	11	12	13	14
1.	Kishtwar	6174 (24)	2014 (26)	8188 (25)	6223 (23)	2232 (28)	8455 (25)	6213 (26)	2107 (26)	8320 (26)	6201 (26)	2309 (26)	8510 (26)
2.	Bhaderwah	7832 (31)	2667 (34)	10499 (31)	8143 (31)	2731 (34)	10874 (31)	7176 (30)	2856 (36)	10032 (31)	7129 (30)	2982 (34)	10111 (31)
3.	Ramban	6014 (23)	1468 (19)	7482 (22)	6379 (24)	1502 (19)	7881 (23)	5425 (22)	1471 (18)	6896 (21)	5101 (22)	1783 (20)	6884 (21)
4.	Doda	5578 (22)	1619 (21)	7197 (22)	5725 (22)	1569 (19)	7294 (21)	5442 (22)	1554 (20)	6996 (22)	5313 (22)	1672 (19)	6985 (22)
5.	Total Doda District	25598 (100)	*7768 (100)	*33366 (100)	26470 (100)	8034 (100)	34504 (100)	24256 (100)	7988 (100)	32244 (100)	23744 (100)	8746 (100)	32490 (100)

*It also includes the enrolment of unrecognised schools.

Note : Percentages to total given in brackets.

DEPARTMENT-WISE ENROLMENT IN ALL SCHOOLS IN
DISTRICT DODA 1976-77

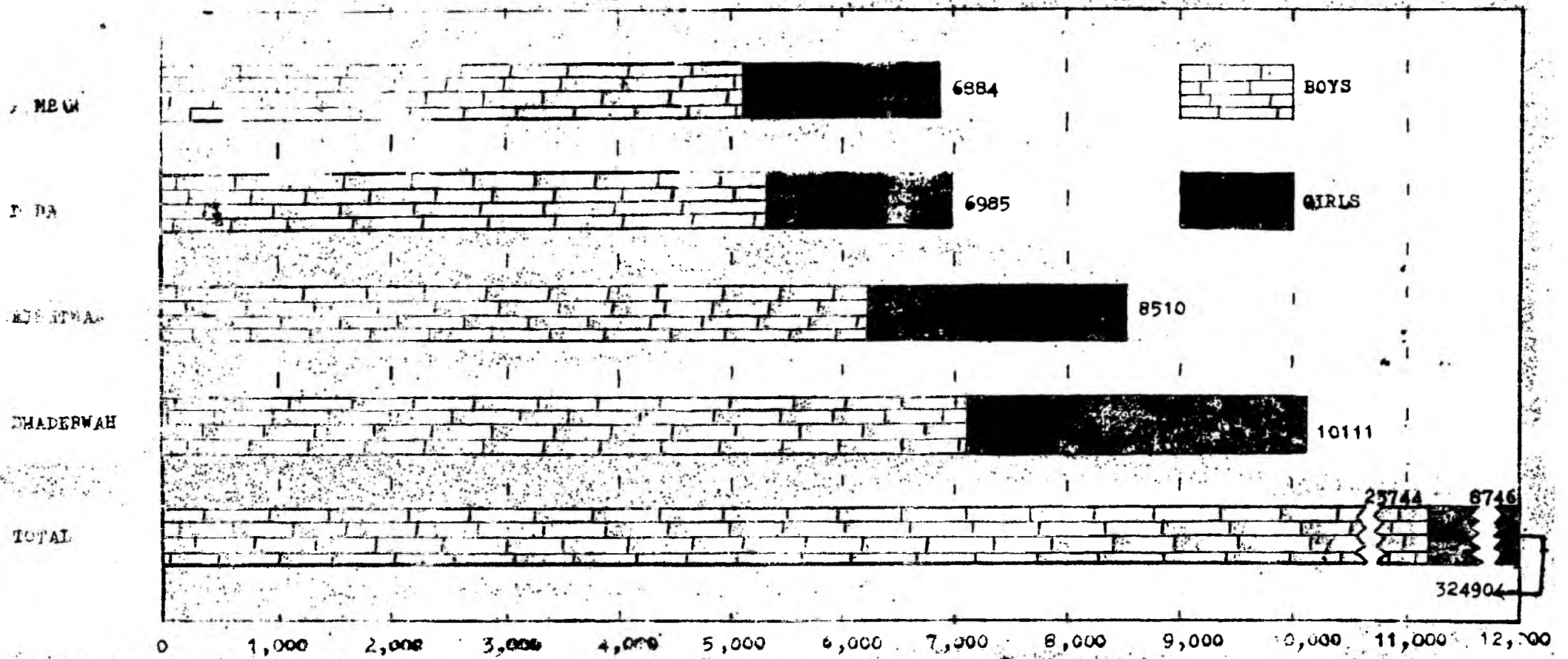


TABLE No. 5.1

TEHSIL—WISE TEACHERS IN PRIMARY SCHOOLS IN DISTRICT DODA.

S. No.	Name of the Tehsil	1973-74			1974-75			1975-76			1976-77		
		Male	Female	Total	Male	Female	Total	Male	Female	Total	Male	Female	Total
1	2	3	4	5	6	7	8	9	10	11	12	13	14
1.	Kishtwar	111 (27)	93 (29)	204 (28)	120 (28)	100 (31)	220 (30)	110 (26)	82 (29)	192 (27)	114 (28)	86 (28)	200 (28)
2.	Bhaderwah	114 (28)	104 (33)	218 (30)	113 (27)	102 (32)	215 (29)	113 (27)	102 (36)	215 (31)	186 (26)	102 (34)	208 (29)
3.	Ramban	85 (21)	54 (17)	139 (19)	89 (21)	47 (15)	136 (18)	98 (23)	37 (13)	135 (19)	97 (25)	43 (14)	140 (20)
4.	Doda	99 (24)	67 (21)	166 (23)	103 (24)	69 (22)	172 (23)	101 (24)	60 (22)	161 (23)	92 (22)	72 (24)	164 (23)
Total Distt. Doda		409 (100)	318 (100)	727 (100)	425 (100)	318 (100)	743 (100)	422 (100)	281 (100)	703 (100)	409 (100)	303 (100)	712 (100)

*It also includes 21 teachers of un-recognised schools.

Note :—Percentages to total have been given in brackets.

TABLE No. 5.6

TEHSIL-WISE TRAINED TEACHERS IN PRIMARY SCHOOLS IN DISTRICT DODA.

S. No.	Name of the Tehsil	1973-74			1974-75			1975-76			1976-77		
		Male	Female	Total	Male	Female	Total	Male	Female	Total	Male	Female	Total
1	2	3	4	5	6	7	8	9	10	11	12	13	14
1.	Kishtwar	81 (73)	58 (62)	139 (68)	90 (75)	63 (63)	153 (70)	87 (79)	50 (61)	137 (75)	104 (91)	60 (70)	164 (82)
2.	Bhaderwah	97 (85)	70 (67)	167 (77)	97 (86)	74 (73)	171 (80)	101 (89)	79 (77)	180 (84)	96 (90)	85 (83)	181 (87)
3.	Ramban	26 (31)	18 (33)	44 (32)	47 (53)	18 (38)	65 (48)	75 (77)	18 (49)	93 (69)	82 (84)	21 (49)	103 (73)
4.	Doda	66 (67)	38 (57)	104 (63)	73 (71)	44 (64)	117 (68)	81 (80)	42 (70)	123 (70)	81 (88)	43 (60)	124 (76)
	Total Doda Distt.	*270 (66)	184 (58)	454 (62)	307 (72)	199 (63)	506 (58)	344 (82)	189 (67)	533 (77)	363 (89)	209 (69)	572 (80)

*It also includes one teacher of un-recognised school.

Note :—Percentages to total teachers given in brackets.

TABLE No. 5.3

TEHSIL-WISE TEACHERS IN MIDDLE SCHOOLS IN DISTRICT DODA

S. No.	Name of the Tehsil	1973-74			1974-75			1975-76			1976-77		
		Male	Female	Total	Male	Female	Total	Male	Female	Total	Male	Female	Total
1	2	3	4	5	6	7	8	9	10	11	12	13	14
1.	Kishtwar	125 (23)	35 (20)	160 (22)	128 (25)	40 (25)	168 (25)	150 (27)	44 (27)	194 (27)	146 (28)	43 (29)	189 (28)
2.	Bhaderwah	170 (31)	77 (45)	247 (35)	154 (31)	77 (49)	231 (35)	154 (28)	67 (41)	221 (31)	146 (28)	55 (27)	201 (30)
3.	Ramban	102 (19)	10 (61)	112 (16)	94 (19)	4 (3)	98 (15)	101 (19)	13 (8)	114 (16)	91 (17)	14 (94)	105 (15)
4.	Doda	145 (27)	51 (30)	196 (27)	127 (25)	36 (23)	163 (25)	144 (26)	39 (24)	183 (26)	145 (27)	38 (25)	183 (27)
	Total Distt.-Dod	542 (100)	173 (100)	*715 (100)	503 (100)	157 (100)	660 (100)	549 (100)	163 (100)	712 (100)	528 (100)	150 (100)	678 (100)

*It also includes 20 Male and one Female teachers of un-recognised schools.

Note ;—Percentage to total given in brackets.

TABLE No. 5.4

TEHSIL-WISE TRAINED TEACHERS IN MIDDLE SCHOOLS IN DISTRICT DODA.

S. No.	Name of the Tehsil	1973-74			1974-75			1975-76			1976-77		
		Male	Female	Total	Male	Female	Total	Male	Female	Total	Male	Female	Total
1	2	3	4	5	6	7	8	9	10	11	12	13	14
1.	Kishtwar	93 (74)	24 (69)	117 (73)	100 (78)	30 (75)	130 (77)	124 (83)	27 (61)	151 (78)	130 (89)	34 (79)	164 (87)
2.	Bhaderwah	129 (76)	56 (73)	185 (75)	120 (78)	59 (77)	179 (77)	134 (87)	54 (81)	188 (85)	137 (94)	40 (72)	177 (88)
3.	Ramban	40 (39)	2 (20)	42 (38)	56 (60)	3 (75)	59 (60)	74 (73)	7 (54)	81 (71)	73 (81)	13 (93)	86 (83)
4.	Doda	108 (74)	32 (63)	140 (71)	97 (76)	29 (81)	126 (77)	112 (78)	27 (69)	139 (76)	124 (86)	26 (68)	150 (82)
	Total Distt. Doda.	370 (68)	114 (66)	*484 (68)	373 (74)	121 (77)	494 (75)	444 (81)	115 (71)	559 (79)	464 (88)	113 (75)	577 (85)

*It also includes 6 male teachers of un-recognised schools.

Note :— Percentages to total teachers given in brackets.

TABLE No. 5.5

TEHSIL-WISE TEACHERS IN SECONDARY SCHOOLS IN DISTRICT DODA.

S. No.	Name of the Tehsil	1973-74			1974-75			1975-76			1976-77		
		Male	Female	Total	Male	Female	Total	Male	Female	Total	Male	Female	Total
1	2	3	4	5	6	7	8	9	10	11	12	13	14
1.	Kishtwar	154 (29)	27 (22)	181 (28)	151 (27)	27 (26)	178 (27)	155 (27)	27 (23)	182 (26)	134 (24)	23 (18)	157 (22)
2.	Bhaderwah	148 (28)	30 (25)	178 (27)	156 (29)	23 (22)	179 (27)	158 (27)	21 (18)	179 (26)	160 (29)	44 (34)	204 (30)
3.	Ramban	139 (26)	46 (38)	185 (28)	152 (27)	36 (35)	188 (29)	157 (27)	49 (43)	206 (30)	159 (29)	44 (34)	203 (30)
4.	Doda	95 (17)	18 (15)	113 (17)	95 (17)	18 (17)	113 (17)	109 (19)	28 (24)	137 (18)	101 (18)	18 (14)	119 (18)
Total Distt. Doda :		536 (100)	121 (100)	657 (100)	554 (100)	104 (100)	658 (100)	579 (100)	115 (100)	694 (100)	554 (100)	129 (100)	683 (100)

Note :—Percentages to total given in brackets.

TABLE No. 5.6

TEHSIL-WISE TRAINED TEACHERS IN SECONDARY SCHOOLS IN DODA DISTRICT.

S. No.	Name of the Tehsil	1973-74			1974-75			1975-76			1976-77		
		Male	Female	Total	Male	Female	Total	Male	Female	Total	Male	Female	Total
1	2	3	4	5	6	7	8	9	10	11	12	13	14
1.	Kishtwar	113 (73)	19 (70)	132 (13)	120 (79)	25 (93)	145 (81)	114 (74)	25 (93)	139 (76)	124 (93)	20 (87)	144 (92)
2.	Bhaderwah	126 (85)	22 (73)	148 (83)	135 (87)	21 (91)	156 (87)	140 (89)	19 (90)	159 (89)	146 (91)	36 (82)	182 (89)
3.	Ramban	72 (52)	14 (30)	86 (46)	81 (53)	18 (50)	99 (53)	77 (49)	20 (41)	97 (47)	128 (80)	21 (48)	149 (73)
4.	Doda	70 (74)	16 (89)	86 (76)	83 (87)	16 (89)	99 (88)	85 (78)	17 (61)	102 (74)	80 (79)	16 (89)	96 (81)
	Total Doda Distt :	381 (71)	71 (59)	452 (69)	419 (76)	80 (77)	499 (76)	416 (72)	81 (70)	497 (72)	478 (86)	93 (72)	571 (84)

Note:—Percentages to total teachers given in brackets.

TEHSIL-WISE NUMBER OF TEACHERS IN ALL SCHOOLS IN

DISTRICT DODA 1976-77

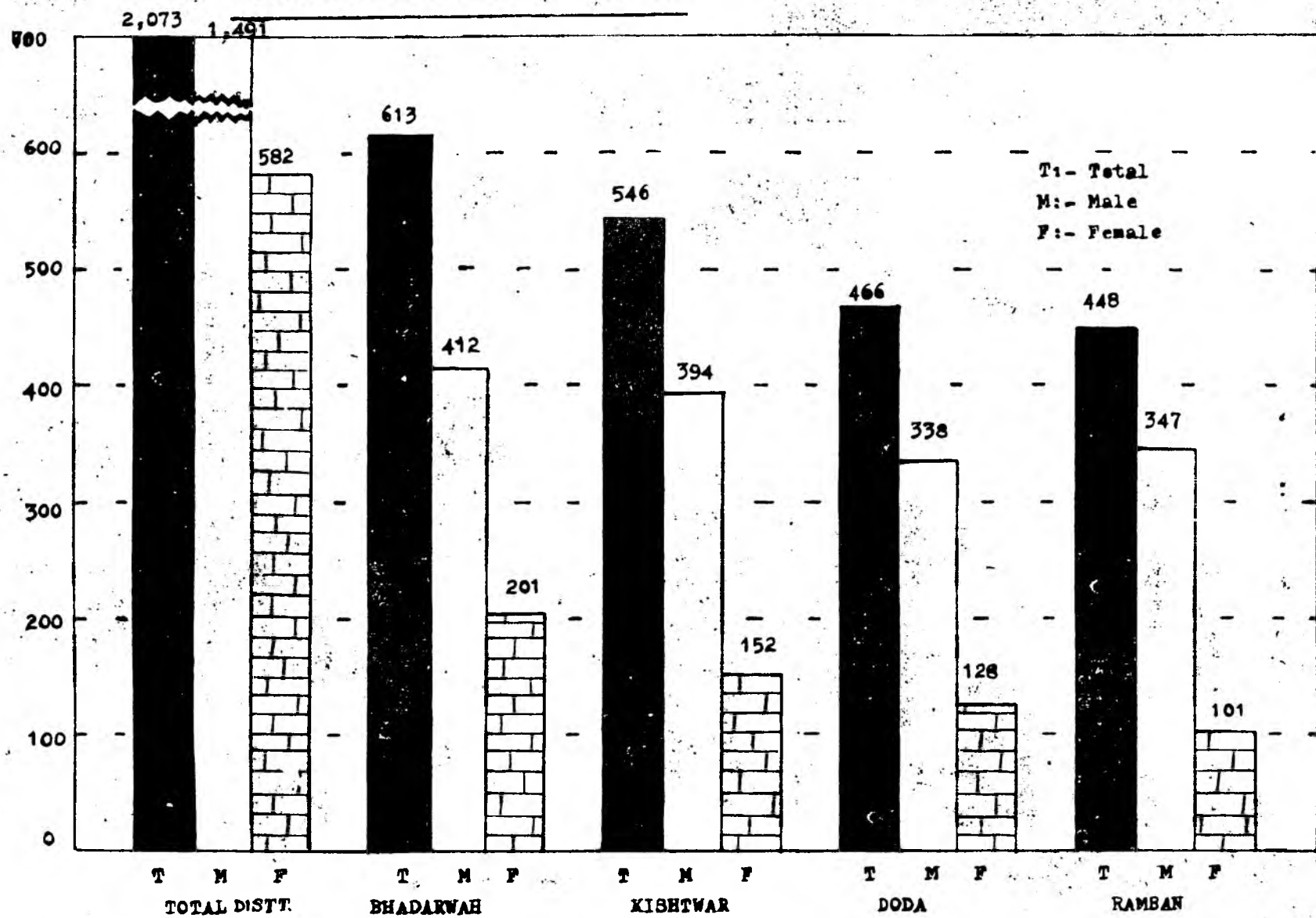


TABLE No. 5.7

TEHSIL-WISE NUMBER OF TEACHERS IN ALL SCHOOLS IN DISTRICT DODA.

S.No.	Name of the Tehsil	1973-74			1974-75			1975-76			1976-77		
		Male	Female	Total	Male	Female	Total	Male	Female	Total	Male	Female	Total
1	2	3	4	5	6	7	8	9	10	11	12	13	14
1.	Kishtwar	390 (26)	155 (25)	545 (26)	399 (27)	167 (29)	566 (27)	415 (27)	153 (27)	568 (27)	394 (26)	152 (26)	546 (26)
2.	Bhaderwah	432 (29)	211 (35)	643 (31)	423 (29)	202 (35)	625 (30)	425 (27)	190 (34)	615 (29)	412 (28)	201 (35)	613 (30)
3.	Ramban	326 (22)	110 (18)	436 (21)	335 (22)	87 (15)	422 (21)	356 (23)	99 (17)	455 (21)	347 (23)	101 (17)	448 (22)
4.	Doda	339 (23)	136 (22)	475 (22)	325 (22)	123 (21)	448 (22)	354 (23)	127 (22)	481 (23)	338 (23)	128 (22)	466 (22)
Total Distt. Doda		1487 (100)	612 (100)	2099 (100)	1482 (100)	579 (100)	2061 (100)	1550 (100)	559 (100)	2109 (100)	1491 (100)	582 (100)	2073 (100)

Note :—Percentages to total given in brackets

TABLE No. 5.

TEHSIL-WISE NUMBER OF TRAINED TEACHERS IN ALL SCHOOLS IN DISTRIC DODA.

S. No.	Name of the Tehsil	1973-74			1974-75			1975-76			1976-77		
		Male	Female	Total	Male	Female	Total	Male	Female	Total	Male	Female	Total
1	2	3	4	5	6	7	8	9	10	11	12	13	14
1.	Kishtwar	287 (74)	101 (65)	388 (71)	310 (78)	118 (71)	428 (76)	325 (78)	102 (67)	427 (75)	358 (91)	114 (75)	472 (86)
2.	Bhaderwah	352 (81)	148 (70)	500 (78)	352 (83)	154 (76)	504 (81)	375 (88)	152 (80)	527 (86)	379 (92)	161 (80)	540 (88)
3.	Ramban	138 (42)	34 (31)	172 (39)	184 (55)	39 (45)	223 (53)	226 (63)	45 (45)	271 (54)	283 (81)	55 (54)	338 (75)
4.	Doda	244 (72)	86 (63)	330 (69)	253 (78)	89 (72)	342 (76)	278 (78)	86 (68)	364 (76)	285 (84)	85 (66)	370 (79)
	Total Distt. Doda	1021 (69)	369 (60)	1390 (66)	1099 (74)	400 (69)	1499 (73)	1204 (77)	385 (69)	1589 (75)	1305 (87)	415 (71)	1720 (83)

Note :—Percentages to total teachers given in brackets.

NORMS FOR OPENING AND UPGRADING OF SCHOOLS.

STATEMENT No. I

A. OPENING OF SCHOOLS :

1st Priority :

- i) Distance from the nearest Primary school/section not to be less than 2 Kms; and
- ii) The population of the habitation not to be less than 200.

2nd Priority :

- i) Distance from the nearest primary school/section not to be less than 1 km. and
- ii) The population of the habitation not to be less than 100.

B. UPGRADING OF PRIMARY SCHOOLS TO MIDDLE STANDARD :

- i) Distance from the nearest middle school/section not to be less than 3 km ;
- ii) The enrolment in 5th primary class not to be less than 5 students.

C. UPGRADING OF MIDDLE SCHOOLS TO HIGH STANDARD :

- i) The distance from the nearest high school/section not to be less than 5 kms ;
- ii) The enrolment in 8th class of the middle school not to be less than 15 students.
- iii) Other things remaining the same, preference should be given to the such middle schools which have sufficient accommodation and were established earlier than others and are located at central places.

D. OPENING AND UPGRADING OF GIRLS SCHOOLS :

The above norms are preferably for schools for boys except in case of opening of primary schools which are to be mixed schools.*

In case of upgrading of schools the creteria given above cannot be strictly followed. It should provide only the guidelines and only such schools for girls should be upgraded which prove to be viable educational units with sufficient enrolment. In addition to distance and population factors the existing and anticipated enrolment should be the major guiding factors.

*Women Teachers should be posted in all the new mixed primary schools except in case of inaccessible areas where male teachers should be posted as a special case.

E. INCOMPLETE SCHOOLS :

Other things remaining the same, preference should be given to upgrade the incomplete middle and secondary schools as complete middle and secondary schools *e. g.* addition of classes 7th, 8th and 10th.

F. DEFINITION OF DEFUNCT SCHOOLS / CLASSES :

- i) When a school/section is sanctioned but not functioning at all ;
- ii) When a primary school/section has enrolment of less than 10 students ; or
- iii) When any section/class from 6th to 10 classes has enrolment of less than 5 students.

PROPOSED NORMS FOR RATIONALISATION OF STAFF AND DETERMINATION OF STAFF STRENGTH IN VARIOUS TYPES OF SCHOOLS.

I—TEACHING STAFF :

A. Primary Schools :

	<i>Plain area</i>	<i>Hilly areas</i>
i) One Teacher for average enrolment varying from ..	10-40	10-30
ii) Two Teachers for average enrolment varying from ..	41-60	31-50
iii) Three teachers for average enrolment varying from ..	61-90	51-80
iv) Four teachers for average enrolment varying from ..	91-120	81-110
v) Five teachers for average enrolment varying from ..	121-150	111-150
vi) If average enrolment of the school exceeds 150, an additional post of a teacher for every section of 40 to 50 pupils.		

B—Middle Schools :

- i) In addition to the staff for primary departments as mentioned 'A' above for primary schools, one general line teacher for every class/section added after class-V with average enrolment varying from 5 to 40.
- ii) One special line teacher for each special subject taught in the school *i. e.* classical languages, Modern Indian Languages, Drawing, Domestic Science, Agriculture etc. provided the number of students taking each subject is not less than 15 in all three middle classes provided further that Hindi and Sanskrit, Urdu and Persian are grouped together in a single section school.
- iii) An additional post of N.F.C. Teacher provided the total enrolment in the school exceeds 200.
- iv) An additional post of Master.(Head-teacher) if the total average enrolment exceeds 200 or the school is a fullfledged middle school and there was no such post when the school was upgraded from Primary to Middle standard.

C—High School :

- i) Staff for primary and middle sections if attached, as per norms suggested for primary and Middle Schools at 'A' and 'B' above.
- ii) One additional post of a teacher (inculding science teacher for every section of 5 to 30 students.
- iii) One special line teacher for each special subject taught in the school (subject to minimum of five students) *i. e.* classical languages, Modern Indian Languages, Art, Agriculture, Domestic Science etc. provided that in a single section school, the teaching of one teacher is earmarked for Hindi and Sanskrit and one teacher for teaching of Urdu and Persian.
- iv) One post of N.F.C. teacher if there was no such post when the school was up-graded from Middle to High Standard.
- v) One post of Headmaster in Gazetted rank.

II—NON-TEACHING STAFF :

i) Middle Schools :

One post of peon in those Middle Schools which have more than 300 enrolment.

ii) Secondary Schools :

- a) High Schools with enrolment of 500 or above in Middle and High Sections only should have one clerk, one Library Assistant, one Chowkidar-cum-waterman and two peons.
- b) A High School with enrolment of less than 500 in Middle and High sections only should have one Clerk, one Water-man-cum-Chowkidar and one peon.
- c) Responsibility of Library Assistant should be assigned to one teacher in those High Schools which are not covered under above norms.

III—PATTERN FOR PROVISION OF STAFF FOR OPENING AND UPGRADING OF SCHOOLS.

STATEMENT No. III

S. No.	Particulars	Provision for minimum staff		Contingent grant per year		
				Recurring	Non-recurring	Total
1	2	3	4	5	6	
1.	Opening of Primary Schools (Including Seasonal or Mobile Schools).	One teacher	(220-430)	Rs. 500/-	Rs. 600/-	Rs. 1100/-
2.	Addition of 6th class	One teacher	(220-430)	Rs. 500/-	Rs. 600/-	Rs. 1100/-
3.	Addition of 7th class	One teacher	(220-430)	Rs. 500/-	Rs. 600/-	Rs. 1100/-
4.	Addition of 8th class	One teacher One teacher	(220-430) (340-700)	Rs. 1000/-	Rs. 1500/-	Rs. 2500/-
5.	Addition of 9th to 10th Classes	a-Headmaster One b-Masters Four c-Teachers Two d-P.T.I. One e-Clerk One f-Orderly One g-Chowkidar One	(475-875) (340-700) (220-430) (220-430) (200-320) (170-230) (170-230)	Rs. 2000/-	Rs. 2000/-	Rs. 4000/-
6.	Addition of 10th class	a-Head Master One b-Masters Two c-Teacher One d.-P.T.I. One e-Clerk One f-Orderly One g-Chowkidar One	(475-850) (340-700) (220-430) (220-430) (200-320) (170-230) (170-230)	Rs. 1000/-	Rs. 1000/-	Rs. 2000/-
7.	Introduction of subject of science	a-Master One b-Lab. Asstt. One	(340-700) (170-230)	Rs. 2000/-	Rs. 3000/-	Rs. 5000/-

STATEMENT No. I

PROPOSAL FOR OPENING OF MIXED PRIMARY SCHOOLS IN DISTRICT DODA.

(I—Priority

No.	Tehsil	Block	Village		Habitation where new Primary Schools is to be opened.	Estimated population	(I—Priority	
			Code	Name			Feeding	Habitation
			4	5	6	7	8	9
	Doda	Doda	63	Rahi	Rahi	125	Scattered population	80
	Doda	Doda	..	Mohalla Dak	Mohalla Dak	1000
	Doda	Doda	25	Jatholi	Manthori	246	Shoush	44
	Doda	Doda	26	Dhara	Pasa	230	Chapri	106
	Doda	Doda	123	Dessa	Grammri	306
	Doda	Doda	20	Barshala	Dudet	308	Dleheter	40
	Doda	Doda	111	Gahhota	Nocha	358	Nalwa	100
	Doda	Doda	121	Chakka	Chucheter	795
	Doda	Doda	45	Bijarni Mashla	Mashla	155	Chaker Doger	60 100
	Doda	Doda	46	Gadi	Behina	99	Sanool Kalass	103 106
	Doda	Doda	45	Bijarni	Kotal	180	Chakra Jujan Bagyan	115 100 85

S. No.	Nearest School		Expected Enrolment	Availability of building	Extent of local initiative	Remarks
	Name	Distance				
	10	11	12	13	14	15
1.	M. S. Shiva	4 KM.	25	Building available on rent
2.	C. S. Doda City	1 KM.	80	-do-	..	City School. Factor of distance not considered,
3.	P. S. Jatheli	2 KM.s	20	Free building	..	Inaccessible area. Male teacher need to be posted.
4.	P. S. Dhara	2 Kms.	40	Building available on rent.	..	-do-
5.	P. S. Malon	4 KM.	30	-do-	..	Maktab be shifted to some other place.
6.	M. S. Ghat	2 KM.	50	Free Building
7.	M. S. Baggar	3 KM.	30	-do-	..	Caters to Gujjar and Bakarwal population, Male teacher required.
8.	M. S. Topneel	4 KM.	60	-do-	..	Inaccessible area. Male teacher required.
9.	C. S. Bijarni	2 KM.	30	Building available on rent.	..	Inaccessible area. Male teacher required.
10.	P. S. Gadi	4 KM.	30	Free building available	75%	Maktab be shifted to other place. Male teacher required.
11.	C. S. Sazan	3.5 KM.	40	Rented building available.	..	Inaccessible area. Male teacher required.

S. No.	Tehsil	Block	Villages		Habitation where new Primary School is to be opened	Estimated population	Feeding Habitation	
			Code	Name			Name	population
1	2	3	4	5	6	7	8	9
12.	Doda	Doda	26	Dhara	Chatta	194	Chapri Gujrari	116 114
13.	Doda	Doda	35	Dhar	Denpha	117	Darhan Kundan	73 66
14.	Doda	Assar	22	Baggar	Karmail	408
15.	Doda	Assar	..	Nilhote	Jatar	200
16.	Doda	Doda	47	Bhagwah	Khurwati	220	Pannian Chaitro	123 138
17.	Doda	Doda	126	Koti	Hash	286	Chiboot	279
18.	Doda	Doda	104	Rooti Paderna	Paderna	266
19.	Bhadarwah	Bhadarwah	180	Kursari	Bhudha	120	Kapre	200
20.	Bhadarwah	Bhadarwah	100	Butla	Butla	296	Badrota	100
21.	Bhadarwah	Bhadarwah	175	Neota	Neota	435
22.	Bhadarwah	Bhadarwah	205	Kandasoo	Kandasoo	200	Batoli Kumatan	100
23.	Bhadarwah	Bhadarwah	228	Kothi Bala	Kothi Bala	175	Kothi Pain	84
24.	Bhadarwah	Bhadarwah	153	Bhara	Bhara	200

S. No.	Nearest School		Expected Enrolment	Availability of building	Extent of local Initiative	Remarks.
	Name	Distance				
10	11	12	13	14	15	
12.	P. S. Dhara	4.5 Kms.	45	Rented building available.	..	Inaccessible area, Male teacher required.
13.	M. S. Bheli	3 Kms.	35	-do-	75%	..
14.	M. S. Baggar	4 Kms.	35	-do-	25%	Caters to Gujjars and Bakarwals population. Male teacher required.
15.	C. S. Nilhote	3 Kms.	20	-do-	25% of the Govt. grant.	Caters to Scheduled Caste population. Male teacher required.
16.	G. P. S. Bhagwa	2.5 Kms.	45	-do-
17.	P. S. Koti	2 Kms.	40	-do-	..	Scattered population. Hilly area. Male teacher required.
18.	G. P. S. Rooti	3 Kms.	20	-do-	25% of the Govt. grant.	Inaccessible area. Male teacher required.
19.	H. S. Bhalra	3.5 Kms.	30	-do-	50% of the Govt. grant.	Caters to scheduled caste population. Male teacher required.
20.	H. S. Saringal	2 Kms.	30	-do-	-do-	..
21.	M. S. Daradoo	2 Kms.	40	-do-	..	Locals have already constructed building and are also prepared to donate more land. Inaccessible area. Male teacher required.
22.	M. S. Chakrabathi	3 Kms.	20	-do-
23.	C. S. Poneja	4 Kms.	20	-do-	50% of the Govt. grant.	Inaccessible area. Male teacher required.
24.	M. S. Khelani	2 Kms.	20	-do-	-do-	..

S. No.	Tehsil	Block	Village		Habitation where new Primary School is to be opened	Estimated population	Heeding Fabitation	
			Code	Name			Name	Population
1	2	3	4	5	6	7	8	9
25.	Bhadarwah	Bhadarwah	242	Gosti	Gosti	330
26.	Bhadarwah	B hadarwah	220	Jandhani	Jandhani	110	Druri Kotai	60 70.
27.	Bhadarwah	Bhalesa	203	Gorakera	Gorakera	400
28.	Bhadarwah	Bhalesa	88	Kaljogasar	Ka Jogasar	300
29.	Bhadarwah	Bhalesa	71	Ghil	Ghil	400	Kunan	100
30.	Bhadarwah	Bhalesa	41	Changa Bala	Changa Bala	300
31.	Bhadarwah	Bhalesa	7	Hoja	Hoja	300	Rajan Haja	50
32.	Bhadarwah	Bhalesa	80	Tholoran	Sarla	300
33.	Bhadarwah	Bhalesa	144	Guita Chilly	Cuta Chailly	200
34.	Bhadarwah	Bhadarwah	171	Chaka	Drena	300
35.	Bhadarwah	Bhadarwah	244	Binola	Binola	240
36.	Bhadarwah	Bhalesa	12	Shichal	Shichal	500
37.	Bhadarwah	Bhadarwah	114	Kotli	Kotli	300
38.	Ahadarwah	Bhadarwah	192	Sharora	Srhoræ	175	Razan	50

S. No.	Name	Nearest School Distance	Expected Enrolment	Availability of building	Extent of local initiative	Remarks
10		11	12	13	14	15
25.	L. H. S. Chirala	3 Kms.	30	Rented building available.	50% of the Govt. grants.	Inaccessible area. Male teacher required.
26.	P. S. Jagotha	2.5 Kms.	20	-do-	-do-	-do-
27.	H. S. Kilotran	4 Kms.	30	-do-	Rs. 1000/- in cash.	-do-
28.	M. S. Chanti	3 Kms.	35	-do-	Rs. 500/- in cash.	-do-
29.	M. S. Gandho	6 Kms.	40	-do-	Rs. 500/- in cash.	Pathshala to be shifted. Male teacher required.
30.	H. S. Kilhotran	2 Kms.	30	-do-	Rs. 500/- in cash.	..
31.	C. S. Malanoo	3 Kms.	30	-do-	Rs. 500/- in cash.	Pathshatl to be shifted. Male teacher required.
32.	C. S. Bisran	5 Kms.	30	-do-	Rs. 500/- in cash.	..
33.	M. S. Chilly	2 Kms.	20	-do-	Rs. 500/- in cash.	Inaccessible area. Male teacher required.
34.	M. S. Gruaka	3 Kms.	30	-do-
35.	L. H. S. Chirala	3 Kms.	20	-do-	..	Seasonal school. Male teacher required.
36.	P. S. Malanoo	3 Kms.	30	-do-	..	Caters to scheduled caste population.
37.	G. H. S. Bhadarwah	2 Kms.	20	-do-
38.	G. P. S. Bhalra	4 Kms.	20	-do-

S. No.	Tehsil	Block	Village		Habitation where new primary School is to be opened	Estimated population	Feeding Habitation	
			Code	Name			Name	Population
1	2	3	4	5	6	7	8	9
39.	Ramban	Banihal	87	Sarbangni	Urejhal	400	Booarih Palwas	100 150
40.	Ramban	Banihal	17	Dhanmasta	Ama	500	Kawalin Darahai	200 150
41.	Ramban	Banihal	19	Bohar Dhar	Gujjar Nagh	500
42.	Ramban	Banihal	80	Sumber	Jawari	500
43.	Ramban	Banihal	1	Naugam	Tanjiwari	200	Danard	100
44.	Ramban	Banihal	84	Sojmatna	Halwagan	500	Kothi	200
45.	Ramban	Banihal	11	Digdol	Shabanbas	200	Tulbagh	150
46.	Ramban	Banihal	83	Panchal	Narthyal	400
47.	Ramban	Banihal	91	Maho	Bajnari	350
48.	Ramban	Banihal	88	Shagan	Bhadarkote	250
49.	Ramban	Banihal	9	Chhanchihal	Chhachihal	550
50.	Ramban	Ramban	57	Kathri	Dharamkund	200
51.	Ramban	Ramban	39	Dhandrah	Dhuga	300
52.	Ramban	Ramban	77:1	Scri	Gandhotoe	300

S. No.	Nearest School		Expected Enrolment	Availability of building	Extent of local initiative	Remarks.
	Name	Distance				
	10	11	12	13	14	15
39.	P. S. Sarbangni	6 Kms.	30	Rented building available.	..	Inaccessible. Hilly area. Male teacher required.
40.	P. S. Batra	4 Kms.	60	-do-	..	-do-
41.	P. S. Bohar Dhar	3 Kms.	50	-do-	..	Predominally inhabited by Gujjars & Bakarwals. Male teacher required.
42.	M. S. Sumber	5 Kms.	40	-do-	..	-do-
43.	M. S. Nowgam	2 Kms.	20	-do-
44.	H. S. Ramsoo	3 Kms.	40	-do-
45.	C. S. Baihal	3 Kms.	35	-do-	..	Pathshala to be shifted somewhere.
46.	H. S. Ukharhal	4 Kms.	35	-do-	..	Gujjar Basti. Inaccessible area. Male teacher required.
47.	M. S. Maho	2 Kms.	20	-do-	..	-do-
48.	H. S. Ramsoo	5 Kms.	20	-do-	..	Inaccessible area. Male teacher required.
49.	P. S. Kharpath	2 Kms.	15	-do-	..	Gujjar Basti. Male teacher required.
50.	M. S. Tangar	8 Kms.	25	-so-	..	-do-
51.	M. S. Dhandarth	9 Kms.	25	-do-	..	-do-
52.	C. S. Seri	10 Kms.	30	-do-	..	-do-

S. No.	Tehsil	Block	Village		Habitation where new primary School is to be opened	Estimated Population	Feeding Habitation	
			Code	Name			Name	Population
1	2	3	4	5	6	7	8	9
53.	Ramban	Ramban	..	Bhagina	Bhagina	400
54.	Ramban	Ramban	77.2	Seri	Bhagna	400
55.	Ramban	Ramban	7.3	Tanger	Jagir	200
56.	Ramban	Ramban	34	Jhgtgali	Hiller	300
57.	Ramban	Ramban	62	Peerah	Peerah	400
58.	Ramban	Ramban	50	Thopal	Halduru	225
59.	Ramban	Ramban	53	Bakhjorge	Rakhjarogo	225
60.	Ramban	Ramban	85	Chamalwas	Kaklahass	400
61.	Kishtwar	Kishtwar	156	Tagood	Basdarna	283	Gundarna Hiya	320
62.	Kishtwar	Kishtwar	104	Dachhla	Tyalan	250	Kakashli Girna	350
63.	Kishtwar	Paddar	43	Loseni	Loseni	150	Dangail Jaseri	70
64.	Kishtwar	Paddar	34	Kundal	Kundal	400	Lodhar	100
65.	Kishtwar	Marwah	1	Sukhai	Sukhai	204
66.	Kishtwar	Kishtwar	135	Darb Sarthal	Darb	400	Changam	200
67.	Kishtwar	Kishtwar	153	Sigdi	Sopulo	246	Haigam Pathaiko Fakirnar	300
68.	Kishtwar	Marwah	..	Tander	Tander	300
69.	Kishtwar	Marwah	..	Kalnoo	Kalnoo	229
70.	Kishtwar	Marwah	..	Richal	Richal	200
71.	Kishtwar	Marwah	3	Gumari	Gumari	231	Rikenwas	121

S. No.	Nearest School		Expected Enrolment	Availability of building	Extent of local initiative.	R e m a r k s.
	Name	Distance				
	10	11	12	13	14	15
53.	P. S. Durkson	2.5 Kms.	35	Building available on rent.	..	Inaccessible area. Male teacher required.
54.	P. S. Sancha	4 Kms	30	-do-	..	-do-
55.	P. S. Batni	2 Kms.	15	-do-	..	Gujjar Basti. Male teacher required.
56.	H. S. Rajgarh	8 Kms	20	-do-	..	-do-
57.	M. S. Chanderkote	6 Kms.	30	-do-
58.	P. S. Thopal	2 Kms.	20	-do-
59.	P. S. Dharamkund	2 Kms.	20	-do-	..	Gujjar Basti. Male teacher required.
60.	P. S. Chak Narwali	4 Kms.	30	-do-	..	Inaccessible area. Male teacher required.
61.	C. S. Tagood	2 Kms.	40	-do-
62.	P. S. Batan	3 Kms.	50	-do-
63.	P. S. Machail	2 Kms.	20	-do-	..	A Nallah between Machail and Lasani. Only Bodh population. Male teacher required.
64.	P. S. Tatapani	2 Kms.	40	-do-
65.	P. S. Margi	6 Kms.	20	-do-	..	Inaccessible area. Male teacher required.
66.	H. S. Sarthal	3 Kms.	50	-do-
67.	M. S. Sigdi	3 Kms.	40	-so-
68.	M. S. Sonder	3 Kms.	20	-do-
69.	M. S. Sonder	3 Kms.	30	-do-	..	Inaccessible area, Male teacher required.
70.	P. S. Anjar	4 Kms.	20	-do-	..	-do-
71.	P. S. Margi	3 Kms.	30	-do-	..	-do-

STATEMENT No. II

PROPOSAL FOR OPENING OF MIXED PRIMARY SCHOOLS DISTRICT DODA.

S. No.	Tehsil	Block	Village		Habitation where new Primary School is to be opened		Feeding Habitation (II Priority)	
			Code	Name	Name	Population	Name	Population
1.	Doda	Doda	30	Bandas	Bandas	43	Sheela	136
2.	Doda	Doda	44	Malwas	Malwas	70	Hanail (scattered population)	25
3.	Doda	Assar	49	Assar	Wani	135	..	30
4.	Doda	Doda	42	Doda	Mohalla Sah	500	Machyan	50
5.	Doda	Doda	83	Suhanda	Suhanda	138
6.	Doda	Doda	16	Beoli	Wanda	202
7.	Bhadarwah	Bhadarwah	130	Kharothi	Kharothi	150
8.	Bhadarwah	Bhadarwah	224	Gurekra (Drab)	Gurekra	150
9.	Bhadarwah	Bhadarwah	233	Chagno	Chagno	104	Paddar	40
10.	Bhadarwah	Bhadarwah	227	Sharni	Sharni	125
11.	Bhadarwah	Bhadarwah	123	Banjla	Banjla	75	Shankhoja	52

S. No.	Nearest School Name	Distance	Expected Enrolment	Availability of building	Extent of local initiation.	Remarks.
10	11	12	13	14	15	
1.	M. S. Bhelo	5 Kms.	20	Building available on rent.	75% of the Govt. grants.	Maktab to be shifted some where else.
2.	C. S. City Doda	4 Kms.	20	-do-	..	Caters to Gujjar Population. Male teacher required.
3.	H. S. Assar	2 Kms.	15	-do-	25% of Govt. grant.	Hilly and inaccessible area. Male teacher required.
4.	G. M. S. City Doda	1 Km.	40	-do-	..	City School. Special consideration.
5.	G. P. S. Shiva	2 Kms.	15	-do-
6.	G. P. S. Deoli	1.5 Kms.	20	-do-
7.	P. S. Sarna	2.5 Kms.	15	-do-
8.	C. S. Poneja	3 Kms.	15	-do-	..	Caters to Scheduled casts population.
9.	P. S. Mai	2 Kms.	15	-do-	..	Maktab should not be closed. But an formal centre be started. Male teacher required.
10.	P. S. Roklai	2 Kms.	15	-do-	..	Caters scheduled casts population.
11.	P. S. Matho	2 Kms.	15	-do-	..	Inaccessible area. Male teacher required.

S. No.	Tehsil	Block	Village		Habitation where new Primary School to be opened		Feeding Habitation	
			Code	Name	Name	Population	Name	Population
1	2	3	4	5	6	7	8	9
12.	Bhadarwah	Bhadarwah	138	Nowri	Nowri	100
13.	Bhadarwah	Bhadarwah	246	Dhallah	Dhallah	150
14.	Ramban	Ramban	88	Shagan	Hingni	120
15.	Ramban	Ramban	..	Bawa	Akhran	100
16.	Ramban	Ramban	78	Teli	Teli	400
17.	Kishtwar	Kishtwar	127	Ghendera	Upper Bhandera	133	Bhandera Palan	133
18.	Kishtwar	Marwah	..	Kiber Nalla	Kiber Nalla	110
19.	Kishtwar	Paddar	56	Batwas	Ghandhari	175
20.	Kishtwar	Marwah	..	Tundar	Tundar	150
21.	Kishtwar	Marwah	6	Afti	Chandramn	310	Munglai	245
22.	Kishtwar	Paddar	38	Pandail	Pandail	155
23.	Kishtwar	Marwah	..	Tander	Tender

S. No.	Nearest School		Expected Enrolment	Availability of building.		14	15
	Name	Distance		13			
10		11	12	13	14	15	
12.	P. S. Hanga	2 Kms.	15	Building available on rent.	..	Caters to scheduled caste population. Isolated indense forests. Male teacher required.	
13.	G. P. alhajja	3 Kms.	10	-do-	
14.	P. S. Shagan	3 Kms.	10	-do-	..	Gujjar Basti. Male teacher required.	
15.	P. S. Bawa	3 Kms.	10	-do-	..	-do-	
16.	P. S. Teli Majla	1 Km.	40	-do-	..	Inaccessible area. Male teacher required.	
17.	P. S. Bhandera	1 Km.	20	-do-	25% of Govt. grants.	Across a Nallah. Difficult approach. Male teacher required.	
18.	M. S. Sonder	8 Kms.	10	-do-	-do-	Inaccessible area. Male teacher required.	
19.	P. S. Ishtihari	2 Kms.	15	-do-	-do-	-do-	
20.	P. S. Prangas	3 Kms.	15	Locals will construct a building for school. Free of cost.	..	-do-	
21.	M. S. Afti	1 Kms.	40	Local will invest in shape of labour in case Govt. helps.	
22.	Ligri	1.5 Kms.	15	-do-	
23.	M. S. Sonder	3 Kms.	35	Femal Teacher required	

STATEMENT VI

STATEMENT SHOWING THE LIST OF INCOMPLETE MIDDLE SCHOOLS TO BE UP-GRADED INTO FULFLEDGED MIDDLE SCHOOLS.

S. No.	Tehsil	Block	List of Schools to the in Habitation		Nearest H. School		Feeding Primary School
			Name of the habitation	School to be up graded	Name	Distance	
1	2	3	4	5	6	7	8
1.	Doda	Doda	Doda	C. S. Pull Doda	HSS Doda	6 Kms.	Self
2.	Doda	Doda	Nagri	G. C S Nagri	GHS Doda	1 Km.	GPS Parmaz
3.	Doda	Doda	Bhabore	CS Bhabore	HS Ghat	2 Km.	Self
4.	Doda	Doda	Doda	GCS Bun Doda	GNS Doda	0 Km.	Self
5.	Doda	Assar	Mangota	CS Mangota	HS Goha	10 Kms.	Self
6.	Doda	Assar	Dabar	SC Dabar	-do-	5 Kms.	Self
7.	Doda	Assar	Behota	CS Behota	-do-	8 Kms.	PS Upper Behota
8.	Doda	Doda	Bijarni	CS Bijarni	HSS Doda	6 Kms.	Self
9.	Doda	Doda	Hauch	CS Hauch	MS Jatheli	6 Kms.	Self
10.	Doda	Doda	Shadiwan	CS Shadiwan	MS Mehalla	5 Kms.	PS Punyala PS Phalshore
11.	Doda	Doda	Dandal	C S Dandal	CMS Gurmal	9 Kms.	Self

Existing position of the School				Existing No. of Trs.	Expected enrol- ment	Yielding position		Extent of local initiative	Classes to be added	R e m a r k s
Enrolment			Existing			Required				
I-V	VI	VIII	Total							
9	10	11	12	13	14	15	16	17	18	19
51	5	7	63	5	8	2	3	25% of the Govt. grant	8th class	
42	3	5	50	4	8	..	1	..	8th Class.	
36	8	5	49	4	10	..	1	..	8th Class	
43	1	2	46	5	4	..	2	25%	8th Class.	
38	6	6	50	3	5	..	5	25%	8th Class.	
35	3	5	43	3	6	2	2	25%	8th Class.	
36	6	1	43	3	7	2	3	25%	8th Class.	
46	11	..	57	3	..	2	3	50%	7th & 8th Class.	
32	9	..	41	3	..	3	1	36%	-do-	
56	9	..	65	4	11	6	
27	4	..	31	2	..	2	2	25%	7th & 8th Class.	

1	2	3	4	5	6	7	8
12.	Doda	Doda	Dadi	Gadi	LHS Dessa	8 Kms	..
13.	Doda	Doda	Panjsoo	C. S. Panjsoo	MS Pranoo	5 Km.	Self
14.	Doda	Doda	Mooti	C. S. Moothi	HS Goha	8 Km.	PS Prabal
15.	Doda	Assar	Nilhote	C. S. Nilhote	HS Assar	6 Km.	Self
16.	Doda	Doda	Zadan	C. S. Zadan	HSS Nashatigarh	4 Kms.	Self
17.	Doda	Doda	Earshalla	C S Barshalla	MS Thathri	7 Km	PS Boakhana PS Judi
18.	Doda	Doda	Doda	C. S. City Doda	MSS Doda	6 Kms.	Self
19.	Doda	Doda	Sazan	C. S. Sazan	HSS Doda	6 Kms.	Self
20.	Doda	Doda	Bata	C. S. Bata	LHS Dessa	5 Kms.	Self
21.	Doda	Doda	Kulhand	C. S. Kulhand	MS Udhuampor	3 Kms.	Self
22.	Doda	Assar	Assar	C. C. S. Assar	Self
23.	Doda	Doda	Bheli	C. S. Bheli	Self

9	10	11	12	13	14	15	16	17	18	19
						3	1	25%	7th & 8th Class.	
49	5	..	54	2	9	2	2	30%	-do-	
30	5	..	35	2	6	1	3	25%	-do-	
28	3	..	31	2	8	2	2	25%	-do-	
54	4	..	58	1	5	3	1	25%	-do-	
37	3	..	40	8	10	1	3	25%	-do-	
61	16	..	77	4	12	4	1	..	-do-	
62	3	..	65	3	7	2	3	40%	-do-	
41	2	..	43	2	9	3	2	25%	-do-	
34	2	..	36	3	12	3	2	50%	-do-	
25	4	..	29	2	12	2	2	25%	-do-	
12	12	1	6	2	2	25%	-do-	

LIST OF PRIMARY/MIDDLE SCHOOLS TO BE UPGRADED INTO FULFLEDGED MIDDLE SCHOOLS.

S. No.	Tehsil	Block	Name of the Habitation	Schools to be upgraded	Nearest High Schools		Feeding Primary School	Existing position of the School			Building position	Extent of local initiative	Clsas to be Added			
					Name	Distance		Enrolment I-IV V Total	No. of teacher	Expected Enrolment						
1	2	3	4	5	6	7	8	9	10	11	12	13	14	15	16	17
1.	Doda	Doda	Dangroo	P. S. Dangroo	HS Mohalla	7 KM.		26	22	48	2	10	2	2	75%	6th, 7th & 8th Class
2.	-do-	-do-	Saras	P. S. Saras	MS Pul Doda	12 „	Self	25	10	35	1	9	1	1		-do-
3.	-do-	-do-	Hamlal	P. S. Hamal	M. S. -do-	20 „	Self	30	8	38	1	10	1	1		-do-
4.	-do-	-do-	Rote	P. S. Rote	H. S. Goha	10 „		46	8	54	2	10	1	2	25%	-do-
5.	-do-	-do-					Self	24	8	32	1	9	2	4		-do-
6.	-do-	-do-	Dharote	P. S. Dharote	HS Kashtigarh	6 „	P. S. Gagla	49	8	57		10	1	2	25%	-do-
7.	-do-	-do-						42	8	50	2	10	1	3	30%	-do-
8.	-do-	-do-	Basti	P. S. Kote	HSS Doda	12 „		48	7	55	2	15	1	3		-do-
9.	-do-	-do-	Dhara	P. S. Dhara	MS Jatheli	3 „		38	7	48	2	13	1	2		-do-
10.	-do-	-do-						17	6	23		8	1	3	25%	-do-
11.	-do-	-do-	Sharena		MS Pull Doda	8 „	Self	17	9	23	1	8	1	2		-do-
12.	-do-	-do-	Dessa	C. P. S. Dessa	G. P. S. Doda	30 „	Selt	10	6	16	1	6	1	3		-do-
13.	-do-	-do-	Dadpeth	P. S. Dadpeth	MS. Sigdi	12 „	PS Tagood PS Bader- kote	36	6	42	2	15	2	3	25%	-do-

1	2	3	4	5	6	7	8	9	10	11	12	13	14	15	16	
14.	Doda	Assar	Rote	GPS Rote	G. C. S. Assar	25 Kms	Self	19	5	24	1	12	2	2	-do-	
15.	-do-	-do-	Sharwal	P. S. Sharwal	HS Sarthal	5 „	PS Galigad	25	5	30	2	10	2	3	25%	-do-
16.	-do-	-do-	Udhyan- pur	P. S. Udhyan- pur	HS Behali	4 „		8	5	13		5	2	3	-do-	
17.	-do-	Assar	Khaleni	PS Khaleni	MS Pul Doda	6 „	Self	20	5	25	2	12	2	3	-do-	
18.	-do-	Doda	Gahika	PS Ganika	MS Bhagwah	5 „	PS Dharote	34	5	39	2	10	1	3	50%	-do-
19.	-do-	Assar	Shiwa	G. S. Shiwa	GMS Pull Doda	9 „	Self	12	4	16	1	5	2	1	25%	-do-
20.	-do-	-do-	Jethi	S.P.G. Jethi	GCS Assar	6 „	PS Phirna	10	3	13	1	6	1	3	Nil	-do-
21.	-do-	-do-	Shangree	S.F.G. Shangree	GMS Bhalla	7 „	Self	26	2	28	2	7	2	1	25%	-do-
22.	-do-	Assar	Bari	FS Bari	Bulandpur	3 „	PS Sewat	48	2	50	2	15	3	1	25%	-do-

LIST OF PRIMARY/INCOMPLETE MIDDLE SCHOOLS TO BE UPGRADED INTO MIDDLE SCHOOLS
DISTT DODA TEHSIL BHADERWAH

STATEMENT iii

S. No.	Tehsil	Block	Habitation	Name of the school to be upgraded	Nearest HS/MS.			Feeding PS. Existing position of the school	
					Name	Distance		Enrolment	
								-V	V-VII
1	2	3	4	5	6	7	8	9	10
1.	Bhaderwah	Bhalessa	Kahara	CS Kahara	MS Malanoo	1.5	KM Self	30	24
2.	-do-	-do-	Stella	CS Stella	MS Gandow	2	„ Selt	36	10
3.	-do-	-do-	Tholarn	CS Tholarn	HS Kilotran	1	„ Selt	47	10
4.	-do-	-do-	Chanti	CS Chanti	—do—	4	KM Self	48	8
5.	-do-	Bhaderwah	Chagsoo	CS Chagsoo	HS Bhella	4	„ PS Bagh	77	31
6.	-do-	-do-	Seri	CS Seri	MS Gureka	4	„ Self	25	12
7.	-do-	-do-	Poneja	CS Poneja	LHS Bhella	4	„ Self	28	26
8.	-do-	Bhalessa	Bathery	CS Bathery	MS Kilotran	0.8	„ Self	44	11
9.	-do-	Bhadewrah	Panthan	CS Panthan	HS Bhella	3	„ Selfr	53	21
10.	-do-	-do-	Gonda	CS Gonda	MS Khalani	1	„ PS Nai	43	9
11.	-do-	-do-	Chaka	CS Chaka	MS Nagar	2	„ PS Mathola	81	7
12.	-do-	Bhalessa	Kharanzal	CS Kharanzal	HS Sinoo	1.5	„ Self	39	8
13.	-do-	Bhaderwah	Bhalara	CS Bhalara	HS Bhalra	6	„ Self	36	5

of the School		Total	Existing No. of Trs	Expected Enrolment	Position		Extent of local initiative	Class to be added	Remarks
ment					Existing Building	Required			
VII	VIII	13	14	15	16	17	18	19	20
11	12	13	14	15	16	17	18	19	20
12	..	54	3	15	Nil	8	Rs. 1000/-	8th class	
5	..	46	3	10	1	2	..	8th ,,	
5	..	57	3	10	2	2	Rs. 1000/-	8th ,,	
4	..	56	3	8	1	3	Rs. 1500/-	8th ,,	
15	..	108	3	20	4	4	15%	8th ,,	
6	..	37	3	10	3	4	25%	8th ,,	
12	..	54	3	15	6	2	30%	8th ,,	
..	..	55	2	5	4	2	Rs. 1200/-	7th & 8th	
..	..	74	2	25	4	3	10%	..	
..	..	52	2	15	
..	..	88	3	10	2	3	10%	..	
..	..	47	3	10	
..	..	41	2	10	2	2	30%	..	
..	..	51	2	10	2	2	30%	..	
..	..	47	3	5	2	2	30%	..	

1	2	3	4	5	6	7	8	9	10
14.	Bhaderwah	Bhaderwah	Dugli	CS Dugli	HS Malothi	2	Kms Self	45	6
15.	-do-	-do-	Phigsoo	CS Phigsoo	HS Jamalwar	0.5	„ Self	43	4
16.	-do-	-do-	Bereru	CS Bereru	MS Chakrabati	4	„ Self	10	4
17.	-do-	-do-	Sindra	CS Sindra	-do-	2	„ PS Kahalia	23	2
18.	-do-	Bhalessa	Pingal	PS Manoie	MS Gandho	4	„ PS Diggi/Humote	50	10
19.	-do-	Bhaderwah	Khaloo	PS Khaloo	HS Bhalra	3	„ -do-	48	10
20.	-do-	-do-	Kursari	PS Kursari	MS Gatha	3	„ PS Sarna	43	8
21.	-do-	-do-	Bheja	PS Bheja	MS Sartinagal	4	„ PS Thanala	37	13
22.	-do-	-do-	Malhoti	GPS Malhoti	GMS Bhella	4	„ PS Panjgrani	14	4
23.	-do-	-do-	Jangalwar	GPS Jangalwari	GMS Thatri	5	„ PS Figsoo	33	3
24.	-do-	Bhalessa	Gendoh	GPS Gandoh	GMS Bhella	28	„ PS Shilblla	10	1
25.	-do-	Bhaderwah	Kursari	GRS Kursari	GMS Gatha	3	„ PS Dranga	21	1

11	12	13	14	15	16	17	18	19	20
..	..	22	3	5	1	2	10%	7th & 8th class	
..	..	25	2	5	3	1	30%	"	
..	..	60	2	10	2	2	Rs. 1000/-	6th, 7th & 8th	
..	..	48	2	10	3	1	50%	"	
..	..	43	2	10	3	3	35%	"	
..	..	37	2	15	4	2	30%	"	
..	..	14	1	5	1	3	..	"	
..	..	33	2	5	1	1	..	"	
..	..	10	1	4	1	1	..	"	
..	..	21	2	5	1	1	..	"	

LIST OF PRIMARY/INCOMPLETE MIDDLE SCHOOLS TO BE UP-GRADED INTO MIDDLE SCHOOLS DISTRICT DODA TEHSIL RAMBAN

S. No.	Tehsil	Block	Habitation	Name of the School to be upgraded	Nearest HS/MS		Feeding PS
					Name	Distance	
1	2	3	4	5	6	7	8
1.	Ramban	Ramban	Gamteli	C. S. Gamteli	HSS Ramban	13 KM	PS Patakotli
2.	Ramban	Banihal	Sumber	C. S. Sumber	HS Ramsoo	20 „x	PS Bhajmasta
3.	Ramban	-do-	Tethar	G. C. S. Tethar	GHS Banihal	7 „	GPS Nowgam GPS Kherkote
4.	Ramban	-do-	Tulhal	C. S. Tulhal	HS Pogal	4 „	PS Gugwani
5.	Ramban	-do-	Chaknarwah	C. S. Chaknarwah	HSS Chamalwas	4 „	Self
6.	Ramban	Ramban	Maitra	C. S. Maitra	HS Ramban	1.5 „	Self
7.	Ramban	-do-	Kanthi	C. S. Kanthi	HS Ramban	5 „	PS Palli PS Parole
8.	Ramban	Banihal	Sarachi	C. S. Sarachi	HS Trigam	6 „	Self
9.	Ramban	-do-	Kaskote	G. C. S. Kaskote	HSS Banihal	2 „	Lamber/Asher Zinhal
10.	Ramban	-do-	Nachlana	C. S. Nachlana	HS Ramsoo	4 „	PS Shagan
11.	Ramban	-do-	Banihal	C. S. Banihal	HSS Banihal	0 „	Self
12.	Ramban	-do-	Krawah	C. S. Karwah	HSS Ramban	3 „	PS Dewanpura
13.	Ramban	-do-	Chanjloo	C. S. Chanjloo	HSS Banihal	3 „	Self
14.	Ramban	-do-	Dalwas	C. S. Dalwas	HS Batote	11 „	PS Sawri/Tulang
15.	Ramban	-do-	Bunkoot	C. S. Bunkoot	HSS Banihal	3 „	PS Chapnari

Existing Position of the School						Expected enrolment	Building Position		Extent of local initiative	Class to be added
Enrolment			Total No. of Teachers				Existing	Required		
I-V	VI-VII	VII	12	13	14	15	16	17	18	19
42	8	3	50	3	10	2	3	25%	8th Class	
41	13	..	54	3	15	1	2	-do-	7th & 8th	
37	12	..	49	1	12	2	2	-do-	-do-	
46	11	..	57	3	15	2	1	-do-	-do-	
30	9	..	39	3	10	3	1	-do-	-do-	
68	10	..	78	2	20	2	2	-do-	do-	
40	8	..	48	1	15	1	2	-do-	-do-	
23	7	..	30	2	10	2	1	-do-	-do-	
37	6	..	43	2	7	2	1	..	-do-	
23	6	..	29	2	10	3	1	-do-	-do-	
83	16	..	99	3	20	2	3	-do-	-do-	
39	3	..	42		5	2	1	-do-	-do-	
14	4	..	18	2	6	2	1	-do-	-do-	
26	4	..	30	2	10	1	2	-do-	-do-	
76	4	..	80	14	10	4	..	-do-	-do-	

1	2	3	4	5	6	7	8
16.	Ramban	Ramban	Seri	C. S. Seri	HSS Ramban	3 Kffis	Self
17.	Ramban	Banihal	Digdol	C. S. Digdol	HSS Ramban	10 „	Self
18.	Ramban	-do-	Kerol	P. S. Kerol	MS Neerah	5 „	PS Kundi
19.	Ramban	Ramban	Pogal	G. P. S. Pogal	GHS Ramban	25 „	GPS Alanhal
20.	Ramban	-do-	Lidwal	G. P. S. Lidwal	GHS Batote	4 „	Self
21.	Ramban	-do-	Kamote	G. P. S. Kamote	GHS Ramban	25 „	Self
22.	Ramban	Banihal	Thopal	P. S. Thopal	HS Batote	6 „	Self
23.	Ramban	Ramban	Gami	G. P. S. Gami	HS Batote	3 „	Self
24.	Ramban	Banihal	Gugwani	P. S. Gugwani	HS Neel	5 „	PS Dhanmastra
25.	Ramban	-do-	Ghari	P. S. Ghari	HS Rajgarh	8 „	PS Kamote
26.	Ramban	-do-	Chakwah	P. S. Chakwah	HS Batote	6 „	Self
27.	Ramban	-do-	Mangit	P. S. Mangit	MS Mahoo	5 „	PS Kawra
28.	Ramban	-do-	Kanga	P. S. Kanga	MS Gandhri	10 „	PS Permote
29.	Ramban	-do-	Palli	P. S. Palli	MS Neera	5 „	Self

9	10	11	12	13	14	15	16	17	18
28	4	..	32	2	8	1	3	25%	7th 8th class
23	1	..	24	2	5	2	1	-do-	-do-
22	8	..	40	2	9	2	..	-do-	6th, 7th — 8th
26	10	..	36	1	15	1	2	..	-do-
20	10	..	30	1	15	1	2	..	-do-
20	8	..	28	1	10	1	2	..	-do-
22	7	..	29	1	15	1	2	..	-do-
30	7	..	37	1	10	1	2	..	-do-
12	6	..	18	1	8	2	-do-
27	6	..	33	1	20	1	2	..	-do-
29	6	..	35	1	15	1	2	..	-do-
12	6	..	18	1	8	1	1	25%	-do-
16	5	..	21	1	10	1	2	..	-do-
19	6	..	25	1	15	1	1	..	-do-

STATEMENT III

LIST OF PRIMARY/INCOMPLETE MIDDLE SCHOOLS TO BE UPGRADED INTO MIDDLE SCHOOL DISTRICT DODA TEHSIL KISHTWAR

S. No.	Tehsil	Block	Habitation	Name of the School to be upgraded	Nearest H. S./M. S.		Feeding P. S.
					Name	Distance	
1	2	3	4	5	6	7	8
1.	Kishtwar		Banderus	CS Banderus	MS Sarkoot	2 K. M.	PS Hiller
2.	Kishtwar		Trigam	CS Trigam	HS Kishtwar	10 "	PS Hasti
3.	Kishtwar		Patnazi	CS Patnazi	HS Binoon	5 "	PS Bisanwati
4.	Kishtwar		Tagood	CS Tagood	HS Chatroo	12 "	Self
5.	Kishtwar		Malipeth	CS Malipeth	MS Kerkon	1 "	Self
6.	Kishtwar		Drabshalla	CS Drabshalla	MS Badat	6 "	PS Kandin
7.	Kishtwar		Dadpeth	CS Dadpeth	MS Sigdi	12 "	Self
8.	Kishtwar		Udilgujran	CS Udilgujran	HS Chatroo	3 "	PS Gund Nalla
9.	Kishtwar		Hudri	GCS Hudri	GHS Kishtwar	2 "	GPS Zanyas
10.	Kishtwar		Nagseni	GCS Nagseni	GHS Kishtwar	24 "	GPS Lan
11.	Kishtwar		Bhugrna	GCS Bhugrna	GHS Kishtwar	22 "	GPS Drubshalla
12.	Kishtwar		Surawan	CS Surawan	MS Filler	5 "	PS Kashwan
13.	Kishtwar		Mugal Maidan	CS Mugal Maidan	MS Drubal	5 "	PS Kuchhal GPS Lawa
14.	Kishtwar		Sarthal	GCS Sarthal	GHS Kishtwar	18 "	GPS Gohan
15.	Kishtwar		Masso	PS Masoo	HS Padder	10 "	PS Liunds GPS Darbadan

Existing position of the School							Building Position		Extent of Local initiative	Class to be added	Remarks
I-V	VI-VII	Enrolment VII	VIII	Total	Existing No. of Trs.	Expected Enrolment	Existing	Required			
9	10	11	12	13	14	15	16	17	18	19	
62	26	88	8	7th & 8th	..
30	15	45	5	-do-	..
78	15	93	3	-do-	..
32	6	38	2	-do-	..
32	9	41	2	-do-	..
20	5	25	2	-do-	..
39	5	44	2	15	2	3	25%	-do-	6th class by internal adjustment
39	5	44	2	-do-	..
51	4	4	..	55	4	10	2	3	25%	-do-	7th & 8th
16	3	19	3	-do-	..
15	3	18	3	-do-	..
19	3	22	2	-do-	..
13	2	15	2	-do-	..
20	2	22	3	-do-	..
36	5	41	2	8	1	4	25%	6th 7th & 8th	6th Class by internal adjustment

1	2	3	4	5	6	7	8
16.	Kishtwar		Filler	GPS Filler	GHSS Kishtwar	12 Km	GPS Jakhari
17.	Kishtwar	Marwah	Parngas	PS Parngas	HS Dachhan	4 „	PS Lopara GPS Urdo
18.	Kishtwar	-do-	Nowpachi	GPS Nowpachi	GMS Sonder	40 „	GPS Changer
19.	Kishtwar		Kundguwari	GPS Kundguwari	GHSS Kishtwar	2 „	GPS Palmar
20.	Kishtwar	Padder	Tata Pani	GPS Tata Pani	GMS Atholi	5 „	PS Afathi
21.	Kishtwar		Sohal	PS Sohal	HS Padder	10 „	PS Kabon
22.	Kishtwar		Ligri	PS Ligri	HS Paddar	10 „	Self

9	10	11	12	13	14	15	16	17	18	19	20
31	11	42	2	8	2	2	25%	6th 7th and 8th	..
50 (li-iv)	7	57	2	13	2	4	25%	-do-	Backward Pocket
20	6	26	2	10	3	3	..	-do-	-do-
19	4	23	2	13	1	3	25%	-do-	..
38	6	44	2	10	2	3	..	-do-	Backward Pocket
35	2	37	1	-do-	6th class by internal adjustment
59	1	60	2	-do-	-do-

STATEMENT VII

LIST OF MIDDLE AND INCOMPLETE HIGH SCHOOLS FOR UPGRADATION TO HIGH STANDARD IN DISTRICT DODA

S. No.	Tehsil	Block	Name of Habitation	School to be upgraded	Nearest High School		Feeding Middle School
					Name	Distance	
1	2	3	4	5	6	7	8
1.	Doda	Doda	Shiva	Girls M/S Shiva	Hr. Sec. School Doda	12 Km.	C. S. Sharerni
2.	Doda	-do-	Gai	Lower H/S Gai	H. S. Kashtigarh	16 Km.	C. S. Ga
3.	Doda	-do-	Bhagwah	Middle School, Bhagwah	Hr. Sec. School, Doda	14 Km.	C. S. Birjani
4.	Doda	Assar	Gundna	-do- Gundna	Hr. Sec. School, Doda	16 Km.	M. S. Barath
5.	Doda	-do-	Bulandpur	-do- Bulandpur	High School, Goha	10 Km.	Self
6.	Doda	Doda	Jathali	-do- Jathali	High School, Mohalla	8 Km.	M. S. Jodhpur
7.	Doda	Assar	Peryote	-do- Peryote	H. S. S. Doda	13 Km.	Self
8.	Doda	-do-	Hambal	-do- Hambal	H. S. Goha	10 Km.	Self
9.	Doda	-do-	Topneed	-do- Topneed	H. S. Assar	15 Km.	Self
10.	Doda	-do-	Khelani	-do- Khelani	H. S. S. Doda	12 Km.	M. S. Malhori
11.	Doda	Doda	Bhelli	-do- Bhelli	H. S. Ghat	6 Km.	M. S. Udhyanpur
12.	Doda	-do-	Ghat	Girls M. S. Ghat	Girls H. S. Doda	6 Km.	Self
13.	Doda	-do-	Pul Doda	Girls M. S. Pul Doda	Girls H. S. Doda	6 Km.	Self
14.	Bhaderwah	Bhaderwah	Kandote	L. H. S. Kandote	H. S. Jangalwar	10 Km.	Self
15.	Bhaderwah	-do-	Chirala	-do- Chirala	H. S. Chinta	12 Km.	Self

Enrolment (From VI class onwards)						No. of Teachers	Expected Enrolment	Building	Position	Extent of local initiative	Remarks (Addition 9 class/classes)
VI	VII	VIII	IX	X	Total			existing (No. of class rooms)	required		
9	10	11	12	13	14	15	16	17	18	19	20
107	37	21	17	..	182	7	25	5	5	Rs. 4000/-	10th
27	31	12	9	..	79	5	20	3	4	Rs. 4000/-	10th
61	44	26	131	6	20	5	5	Rs. 4000/-	9th&10th
57	25	11	93	7	30	3	4	Rs. 4000/-	9th&10th
44	13	16	73	4	15	4	5	Rs. 1500/-	9th&10th
51	31	11	93	5	25	3	4	Rs. 4000/-	9th&10th
54	32	10	96	6	15	5	5	Rs. 1500/-	9th&10th
36	22	13	71	5	12	5	5	Rs. 1500/-	9th&10th
41	27	13	81	6	20	5	5	Rs. 1500/-	9th&10th
60	23	7	90	6	12	4	5	Rs. 1500/-	9th&10th
43	8	3	54	4	23	3	5	Rs. 4000/-	9th&10th
38	17	9	64	7	20	3	6	Rs. 4000/-	9th&10th
43	11	5	59	7	15	3	6	Rs. 3000/-	9th&10th
99	52	10	13	..	174	6	20	5	8	Rs. 500/-	10th
79	42	17	22	..	160	5	25	5	8	Rs. 2500/-	10th

1	2	3	4	5	6	7	8
16.	Bhaderwah	Bhaderwah	Chak Rabati	L. H. S. Chak Rabati	H. S. Malbothi	12 Km.	Self
17.	Bhaderwah	-do-	Bhella	Girls M. S. Bhella	Girls H. S. Bhaderwah	25 Km.	Self
18.	Bhaderwah	Bhalessa	Halaran	M. S. Halaran	H. S. Kilotran	10 Km.	Self
19.	Bhaderwah	Bhaderwah	Guraka	M. S. Guraka	H. S. Malboathi	10 Km.	Self
20.	Bhaderwah	Bhalessa	Malanoo	M. S. Malanoo	H. S. Kilotran	9 Km.	Self
21.	Bhaderwah	-do-	Chilli	M. S. Chilli	H. S. Jakyas	9 Km.	Self
22.	Bhaderwah	Bhaderwah	Chinta	Girls M. S. Chinta	Girls H. S. Bhaderwah	8 Km.	Self
23.	Bhaderwah	-do-	Mohalla Masjid	Girls M. S. Mohalla Masjid	Girls H. S. Bhaderwah	0.5 Km.	Self
24.	Ramban	Banihal	Kaskote	M. S. Caskote	H. S. Tethar	6 Km.	Self
25.	Ramban	-do-	Alanbas	M. S. Alanbas	H. S. Sonawati	7 Km.	Self
26.	Ramban	-do-	Maligam	-do- Maligam	H. S. Pogal	8 Km.	Self
27.	Ramban	Ramban	Chanderkote	-do- Ramban	Hr. Sec.. Ramban	10 Km.	M. S. Neerah
28.	Ramban	Banihal	Mahoo	-do- Mahoo	H. S. Trigam	10 Km.	Self
29.	Ramban	Ramban	Dhandrath	-do- Dhandrath	H. S. Rajgarh	8 Km.	Self
30.	Ramban	Banihal	Nowgam	-do- Nowgam	H. S. Tethar	5 Km.	Self
31.	Ramban	-do-	Chareel	-do- Chareel	H. S. Tethar	2 Km.	Self

9	10	11	12	13	14	15	16	17	18	19	20
62	27	13	11	..	113	5	15	6	7	Rs. 1000/-	10th
85	20	14	119	6	20	4	4	..	9th&10th
80	70	11	161	7	20	8	4	Rs. 2000/-	9th&10th
60	24	9	93	5	10	8	3	..	9th&10th
51	21	9	81	4	16	5	5	Rs. 1000/-	9th&10th
27	50	7	84	6	17	6	5	Rs. 2000/-	9th&10th
22	20	7	49	7	15	4	5	..	9th&10th
112	31	17	160	12	5	3	9th&10th (Special case city School)
43	23	12	10	..	88	8	15	6	2	Rs. 1500/-	9th& 10th (9th class by internal adjustment)
65	21	7	4	..	97	6	10	6	2	Rs. 1500/-	9th&10th (9th class by internal adjustment)
36	25	14	75	6	15	5	3	Rs. 1500/-	9th&10th
53	18	7	78	5	15	3	1	..	9th&10th
41	4	4	49	4	16	6	2	Rs. 1500/-	9th&10th High classes of high School Trigam are defunct and are to be shifted to Mahoo)
65	20	5	90	5	10	4	1	..	9th&10th
55	22	3	80	3	7	3	3	Rs. 1500/-	9th&10th
9)	38	9	146	5	10	4	2	..	9th&10th

1	2	3	4	5	6	7	8
32.	Ramban	Ramban	Gandhri	M.S. Ghadhri	Hr. Sec. Ramban	10 Km.	M. S. Tanger
33.	Kishtwar	Kishtwar	Kukerwas	-do- Shirooh	Hr. Sec. Kishtwar	30 Km.	M. S. Bodath
34.	Kishtwar	-do-	Khli	-do- Nagseni	Hr. Sec. Kishtwar	25 Km.	M. S. Dool
35.	Kishtwar	-do-	Filler	-do- Filler	Hr. Sec. Kishtwar	15 Km.	M. S. Sirgwari
36.	Kishtwar	Marwah	Sonder	-do- Sonder	H. S. Dachan	9 Km.	Self
37.	Kishtwar	Kishtwar	Sarkoot	-do- Sarkoot	H. S. S. Kishtwar	1 Km.	M. S. Poonchal C. S. Banderna
38.	Kishtwar	-do-	Bhoopnagar	Girls M. S. Bhoopnagar	Girls H. S. Kishtwar	2 Km.	Self

9	10	11	12	13	14	15	16	17	18	19	20
23	22	45	4	15	3	1	..	9th&10th
80	32	25	137	4	25	5	2	Rs. 1500/-	9th&10th
60	17	18	95	5	20	3	5	Rs. 1500/-	9th&10th
34	33	13	80	6	15	4	3	Rs. 1500/-	9th&10th
79	17	5	101	8	10	4	5	Rs. 1500/-	9th&10th (nearest school across nalla)
79	64	20	163	9	25	7	..	Rs. 1500/-	9th&10th (city school special case)
59	20	11	90	9	20	7	3	Rs. 1500/-	9th & 10th (city school special case)

STATEMENT VIII

SCHOOLS PROPOSED FOR CHANGE OF LOCATION IN DODA DISTRICT.

S. No.	Name of the Tehsil	Name of the School	No. of Trs.	Enrolment	Proposed location	Reason for change of location	Present coverage of population	Proposed coverage of population	Remarks
1	2	3	4	5	6	7	8	9	10
1.	Kishtwar	Girls C. S. Nagseni Paderna	3	17	Ohli (at a distance of less than 2 Kms.)	No suitable Bldg. available at baderna. As a matter of fact school was sanctioned for Ohli.	100	321	The school needs to be shifted to Ohli which is a suitable location with more coverage.
2.	Kishtwar	Girls P. S. Chingam	1	12	Thanapora (at a distance of 1 Km.)	More coverage	30	420	..
3.	Kishtwar	Girls P. S. Sohal	1	56	Deondi	In sohal Boys' Primary school is also functioning where girls can also be accommodated. By shifting girls Pry. school to Deondi additional population can be covered.	A boys' school is already functioning. The action has already been taken by the T. E. O. which needs to be confirmed.
4.	Kishtwar	Girls P. S. Massu	1	8	Gulabgarh	Boys' Pry. School is already functioning which can cater to girls also. By shifting girls Primary School. Massu to Gulabgarh additional population can be covered.	200	300	..
5.	Bhaderwah	Girls P. S. Chanyas	1	6	Bathri (at a distance of $\frac{1}{2}$ Km)	More coverage	80	300	Action has already been taken by the TEO which needs to be confirmed.
6.	Doda	Girls P. S. Chaklan	1	..	Kundi (at a distance of 1 K,m).	Boys' school already functioning at chaklan. By shifting Boys' Pry. School to Kundi more population would be covered.	100	200	..

LIST OF BOYS AND GIRLS SCHOOLS/SECTIONS PROPOSED FOR AMALGAMATION AS MIXED SCHOOLS/SECTIONS

S. No.	Tehsil	Name of the Boys School/ Section	Enrolment	No. of Trs.	Name of Girls School/section	Enrolment of	No. Trs.	Proposed to be mixed with	Remarks
1	2	3	4	5	6	7	8	9	10
1.	Doda	P. S. Bikharyan	7	1	G. P. S. Bikharyan	7	1	Boys P. S. Bikharyan	Both the Schools are not properly functioning. Need to be amalgamated immediately.
2.	Bhaderwah	P. S. Jagota	24	1	G. P. S. Jagota	7	1	Boys P. S. Jagota	Boys school already functioning. One post of lady teacher will be rendered surplus which can be transferred to the school where there is shortage of staff.
3.	Bhaderwah	P. S. Soti	35	1	G. P. S. Soti	3	1	Boys P. S. Soti	-do-
4.	Bhaderwah	P. S. Soti	G. P. S. Hoddle	..	1	..	This school needs to be put under boys wing of the Deptt. and Male teacher be appointed as this area is inaccessible to female teachers.
		G. P. S. Jai	5	1	..	This school should be put under to Boys Deptt. and be converted into a seasonal School by deputing a male teacher specially belonging to Gujjars & Bakarwals.

STATEMENT V

LIST OF DEFUNCT PRIMARY SCHOOLS SECTIONS

S. No.	Tehsil	Name of the School	Year of Estt.	Reasons for not proper functioning	No. of Trs.	Enrolment	Action proposed	Remarks.
1	2	3	4	5	6	7	8	9
1.	Kishtwar	P. S. Gouri Nalla	1959	Lack of persuasion	1	7	Persuation required	
2.	Kishtwar	P. S. Tipri	1958	-do-	1	6	-do-	
3.	Kishtwar	P. S. Chichha	1961	-do-	1	8	-do-	
4.	Kishtwar	P. S. Kither (Mob sch)	1972		1	5	-do-	
5.	Kishtwar	G. P. S. Tagood	1971	-do-	1	5	-do-	
6.	Kishtwar	G. P. S. Banoon	1959	-do-	1	8	-do-	
7.	Kishtwar	G. P. S. Dadpeth	1974	-do-	1	9	-do-	
8.	Kishtwar	G. P. S. Trigam	1964	-do-	1	9	-do-	
9.	Kishtwar	G. P. S. S.	1974	-do-	1	7	-do-	
10.	Kishtwar	G. P. S. Sohal	1966	unsuitable location	1	6	Proposed for shifting to Deondi.	
11.	Kishtwar	G. P. S. Chichha	1972	-do-	1	7	persuation redulred	
12.	Ramban	P. S. Sancha	1966	-do-	1	8	-do-	
13.	Ramban	P. S. Kati	1958	-do-	1	3	-do-	
14.	Ramban	P. S. Bilawat	1959	-do-	1	8	-do-	
15.	Ramban	P. S. Aral	1964	-do-	2	7.	-do-	
16.	Ramban	P. S. Amkote	1971	-do-	1	6	-do-	

1	2	3	4	5	6	7	8	9
17.	Ramban	P. S. Bradgab	1973	Lack of persuasion	1	5	Persuasion required	
18.	Ramban	P. S. Seran	1968	-do-	1	5	-do-	
19.	Ramban	P. S. Buzla	1968	-do-	1	8	-do-	
20.	Ramban	P. S. Gujrara	1961	-do-	1	6	-do-	
21.	Ramban	P. S. Adhow	1963	-do-	1	9	-do-	
22.	Ramban	P. S. Bori Nar	1960	-do-	1	9	-do-	
23.	Ramban	G. P. S. Pali	1969	-do-	1	8	-do-	
24.	Ramban	G. P. S. Telimajra	1974	-do-	1	8	-do-	
25.	Ramban	G. P. S. Krawd	1966	-do-	1	9	-do-	
26.	Ramban	G. P. S. Khari	1960	-do-	1	6	-do-	
27.	Ramban	G. P. S. Darpura	1968	-do-	1	8	-do-	
28.	Ramban	G. P. S. Darshri Puran	1969	-do-	1	7	-do-	
29.	Doda	P. S. Hadra	1964	-do-	1	7	-do-	
30.	Doda	P. S. Bikharyan	1972	Unsuitable location	1	7	Proposed for amalgamation.	
31.	Doda	G. P. S. Bikharyan	1972	-do-	1	7	Persuasion required	
32.	Doda	G. P. S. Jathali	1967	-do-	1	8	-do-	
33.	Doda	G. P. S. Phirena	1968	-do-	1	6	-do-	
34.	Doda	G. P. S. Jathi	1965	-do-	1	8	-do-	
35.	Bhaderwah	P. S. Dalyan	1967	-do-	1	7	-do-	

1	2	3	4	5	6	7	8	9
36.	Bhaderwah	P. S. Manojie	1968	Lack of persuasion	2	7	Persuasion required	
37.	Bhaderwah	G. P. S. Kuthgara	1969	-do-	1	..	-do-	
38.	Bhaderwah	G. P. S. Jai	1975	Poor Coverage	1	5	Proposed for Conversion to Seasonal School under Boys Deptt.	
39.	Bhaderwah	G. P. S. Chakrabali	1967	-do-	1	9	Persuasion required	
40.	Bhaderwah	G. P. S. Pungal	1971	-do-	1	9	-do-	
41.	Bhaderwah	G. P. S. Kothi	1973	-do-	1	2	-do-	
42.	Bhdderwah	G. P. S. Jagota	1970	unsuitable location	1	7	Proposed for amalgamation with Boys School Jagota.	
43.	Bhaderwah	G. P. S. Tansana	1971	-do-	1	5	Persuasion required	
44.	Bhaderwah	G. P. S. Soti	1962	-do-	1	6	Proposed for amalgamation with P. S. Soti.	
45.	Bhaderwah	G. P. S. Kuljagar	1972	-do-	1	8	Persuasion required	
46.	Bhaderwah	G. P. S. Chonri	1967	-do-	1	4	-do-	
47.	Bhaderwah	G. P. S. Chanyas	1973	-do-	1	6	Proposed for shifting to Bathri.	
48.	Bhaderwah	G. P. S. Budli	197	-do-	1	7	Persuasion required	

STATEMENT IX,
LIST OF DEFUNCT MIDDLE CLASSES IN DISTRICT DODA

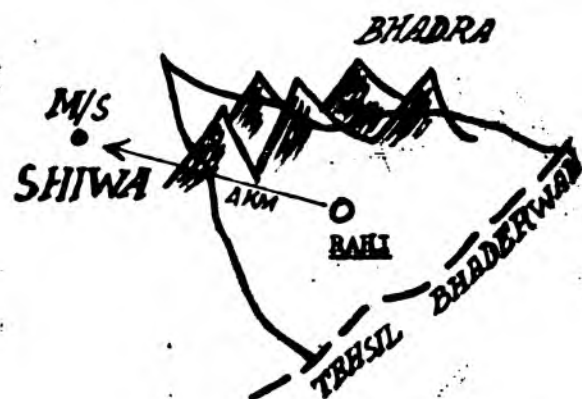
S. No.	Tehsil	Name of the Middle School	Defunct class	Enrolment of the defunct class	No. of Teacher	Total Enrolment	Action proposed	Remarks
1	2	3	4	5	6	7	8	9
1.	Doda	G. C. S. Nogri	6th	3	4	50	Persuation required	
2.	Doda	G. C. S. Bun Doda	6th , 7th	1 , 2	5	46	„	
3.	Doda	C. S. Lobar	6th	3	3	43	„	
4.	Doda	C. S. Behota	7th	1	3	43	„	
5.	Doda	C. S. Dandal	6th	4	2	31	„	
6.	Doda	C. S. Nilhote	6th	3	2	31	„	
7.	Doda	C. S. Zadan	6th	4	1	58	„	
8.	Doda	C. S. City Doda	6th	3	2	40	„	
9.	Doda	C. S. Sazan	6th	3	3	62	„	
10.	Doda	C. S. Bata	6th	2	2	41	„	
11.	Doda	C. S. Kulhand	6th	2	3	34	„	
12.	Doda	G. C. S. Assar	6th	4	2	29	„	
13.	Doda	G. S. Bheli	6th	Nil	1	12	„	
14.	Bhaderwah	G. S. Chanti	6th & 7th	4, 4	3	56	„	
15.	Bhaderwah	G. S. Phigsoo	6th	4	3	47	„	
16.	Bhaderwah	G. S. Bereru	6th	4	3	22	„	

1	2	3	4	5	6	7	8	9
17.	Bhaderwah	C. S. Sindra	6th	2	2	25	Persuation required	
18.	Ramban	C. S. Krawah	6th	3	2	42	"	
19.	Ramban	C. S. Chanjloo	6th	4	2	18	"	
20.	Ramban	C. S. Dalwas	6th	4	2	30	"	
21.	Ramban	C. S. Bunkoot	6th	4	4	80	"	
22.	Ramban	C. S. Sari	6th	4	2	32	"	
23.	Ramban	C. S. Digidol	6th	1	2	24	"	
24.	Kishtwar	G. C. S. Hudri	6th	4	4	55	"	
25.	Kishtwar	G. C. S. Nagseni	6th	3	3	19	Proposed for shifting at Ohli at a distance of less than two kms.	
26.	Kishtwar	G. C. S. Bhugma	6th	3	3	18	Persuations required	
27.	Kishtwar	C. S. Surawan	6th	3	2	22	"	
28.	Kishtwar	C. S. Mugal Maidan	6th	2	2	15	"	
29.	Kishtwar	G. C. S. Sarthal	6th	2	3	22	"	

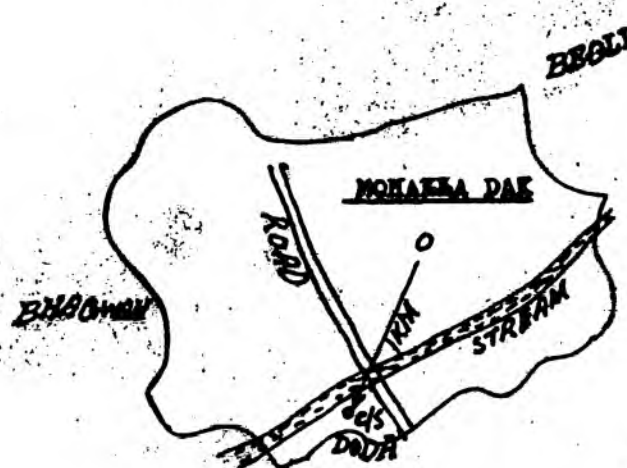
DISTRICT : DODA
TEHSIL : DODA

I-Priority

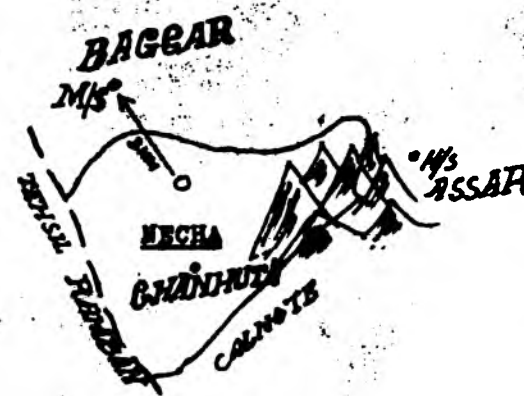
S.NO. 1
VILLAGE : RAHI
HABITATION : -40-
CODE NO. : 63



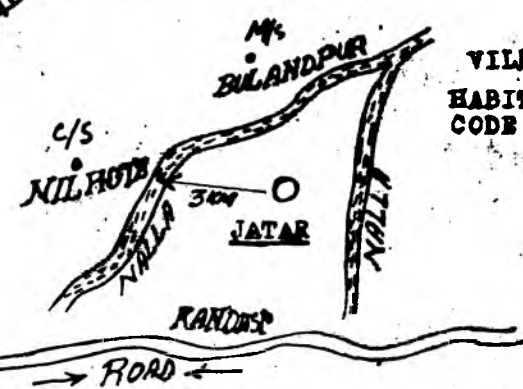
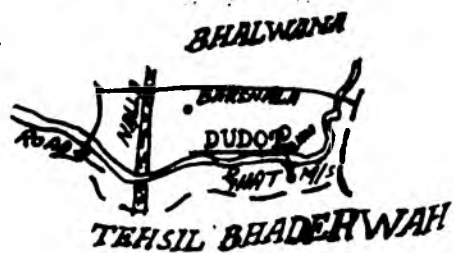
S.NO. 2
VILLAGE : DODA
HABITATION : MOHALLA DAK
CODE NO. :



S.NO. 7
VILLAGE : GANHOTE
HABITATION : NECHA
CODE NO. : 111



S.No. 6
VILLAGE : BARSHALA
HABITATION : DUDOT
CODE NO. : 20



S.No. 15
VILLAGE : NILHOTE
HABITATION : JATAR
CODE NO. :

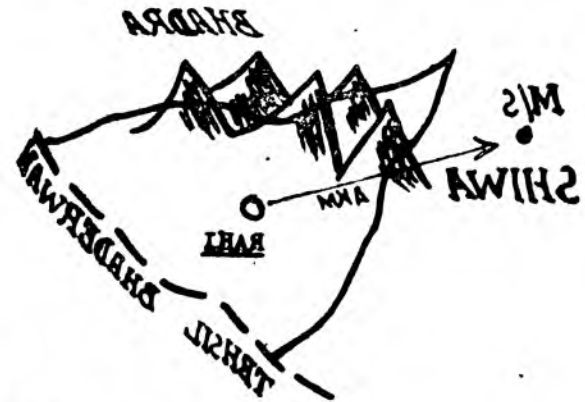
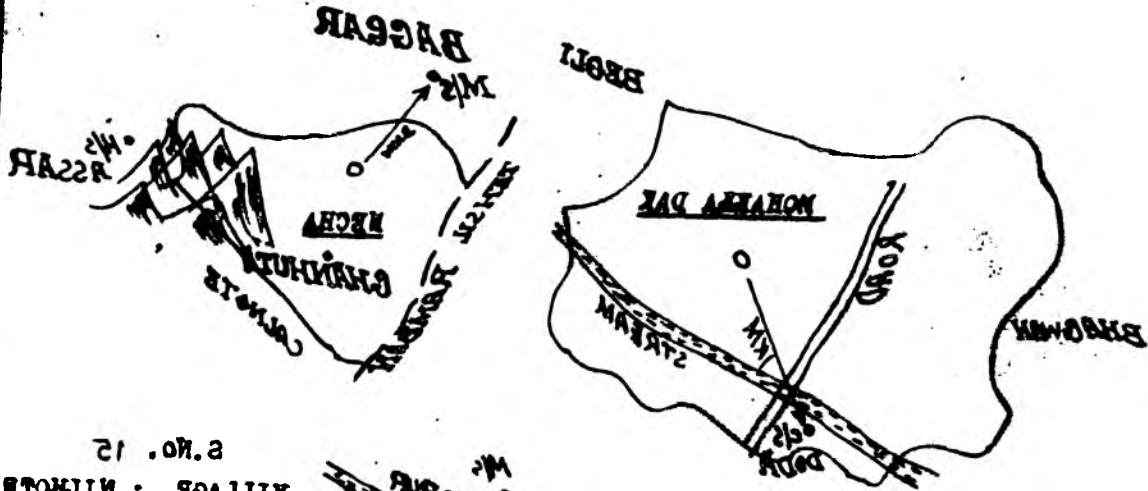
I-Prithvi

DISTRICT : DODA
THERSI : DODA

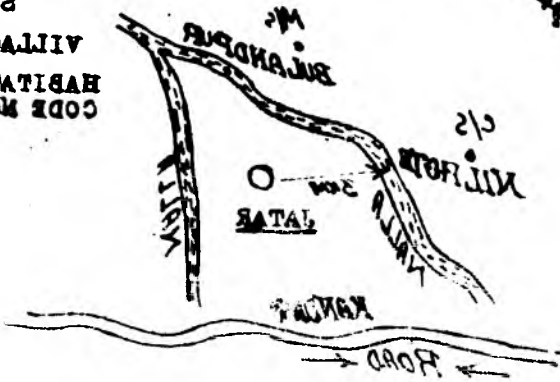
2.No. 7
VILLAGE : GANHOTR
HABITATION : NECHA
CODE NO. : 111

2.No. 5
VILLAGE : DODA
HABITATION : MOHALIA DAK
CODE NO. :

2.No. 1
VILLAGE : RAHI
HABITATION : RAHI
CODE NO. : 2



2.No. 12
VILLAGE : NIMOTR
HABITATION : LATA
CODE NO. :

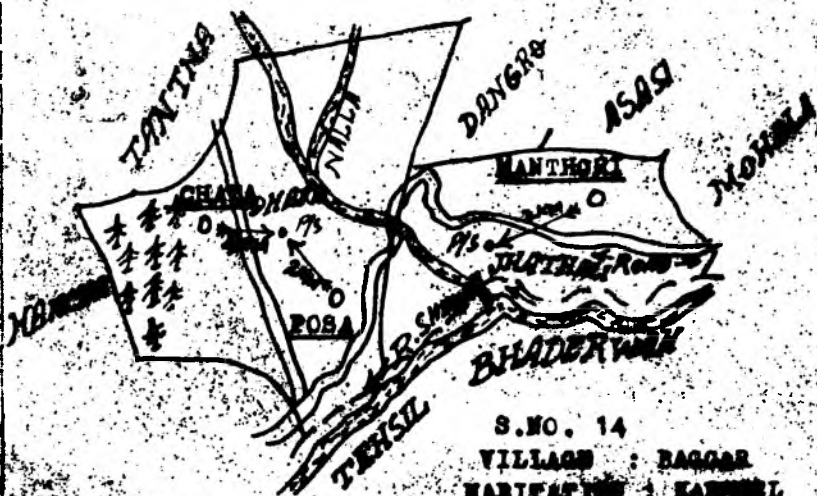


2.No. 6
VILLAGE : BARSHALA
HABITATION : DUDOT
CODE NO. : 30

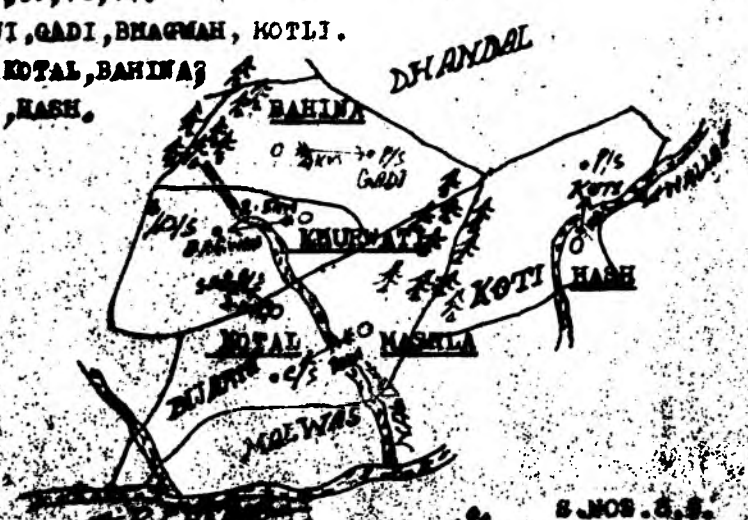


DISTRICT : DODA
 TENSIL : DODA

S.NO. 3,4,12.
 VILLAGE : JATHALI, DHARA.
 HABITATION: MANTHORI, CHATA, POSA.




S.NO. 9,10,11,16,17.
 VILLAGE : BIJARANI, GADI, BHAGWAN, KOTLI.
 HABITATION : MASHLA, KOTAL, BAHINA,
 KHURMATI, HASH.

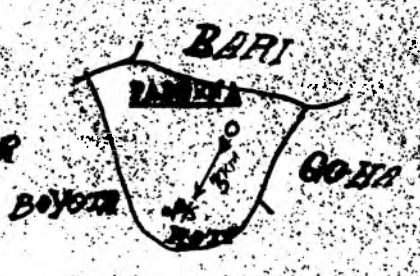


S.NO. 14
 VILLAGE : BAGOR
 HABITATION : KARNHEL

S.NO. 13
 VILLAGE : DEAR
 HABITATION: DHEERA
 CODE NO. : 35



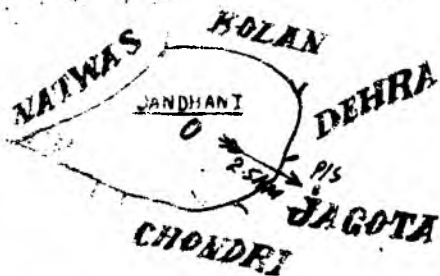
S.NO. 18
 VILLAGE : HOGRI,
 HABITATION: RAMBANA
 CODE NO. : 104



S.NOS. 2,3,
 VILLAGE: CHAKRA,
 DESA:
 HABITATION: CHUCHETER,
 GRAHRI.
 CODE NO. : 421



S.NO. 26
 VILLAGE : JANDHANI
 HABITATION : -do-
 CODE NO. : 220



DISTRICT : DOBA
 TEHSIL : BHADERWAH
 S.NO. 27

VILLAGE : GORAKERA
 HABITATION : -do-
 CODE NO. : 203

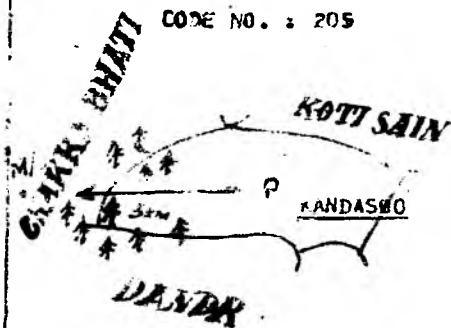


S.NO. 19

VILLAGE : KURSARI
 HABITATION : BHUDHA
 CODE NO. : 180



S.NO. 22
 VILLAGE : KANDASOO
 HABITATION : -do-
 CODE NO. : 205




S.NO. 23
 VILLAGE : KOTHI BALA
 HABITATION : -do-
 CODE NO. : 228



S.NO. 24
 VILLAGE : BHARA
 HABITATION : -do-
 CODE NO. : 153





S. NO. 25
VILLAGE : BOSTI
HABITATION : 4-
CODE NO. : 203

S. NO. 30
VILLAGE : BOSTI
HABITATION : 4-
CODE NO. : 203

S. NO. 28
VILLAGE : BOSTI
HABITATION : 4-
CODE NO. : 21

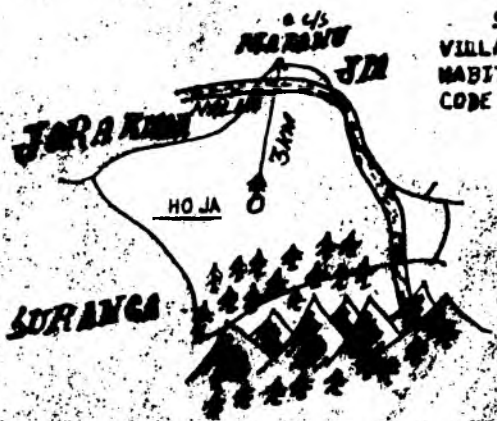
S. NO. 26
VILLAGE : BOSTI
HABITATION : 4-
CODE NO. : 203

S. NO. 32
VILLAGE : THOLGAN
HABITATION : 5A.M.A
CODE NO. : 20

S. NO. 27
VILLAGE : BOSTI
HABITATION : 4-
CODE NO. : 114

DISTRICT : BOGA
TENSIL : SHARORAN

S. NO. 31
VILLAGE : HOJA
HABITATION : HOJA
CODE NO. : 7




S. NO. 28
VILLAGE : GUNDA
HABITATION : GUNDA
CODE NO. : 149



S. NO. 24
VILLAGE : GUNA
HABITATION : GUNA
CODE NO. : 111

S. NO. 38
VILLAGE : SHARORA
HABITATION : -60-
CODE NO. : 192



S. NO. 45
 VILLAGE : DIGDOL
 HABITATION : SHARANBAS
 CODE NO. 11



DISTRICT : DODA
 TEHSIL : RAMBAN

S. NO. 42
 VILLAGE : GUMBER

HABITATION : JAWARI
 CODE NO. 182



S. NO. 43
 VILLAGE : NAUGAM

HABITATION : TANJIWARI
 CODE NO. : (One)



S. NO. 39
 VILLAGE : SARBAHNI
 HABITATION : URERJHAL
 CODE NO. : 87



S. NO. 40
 VILLAGE : DHANMASTA
 HABITATION : AMA
 CODE NO. : 17

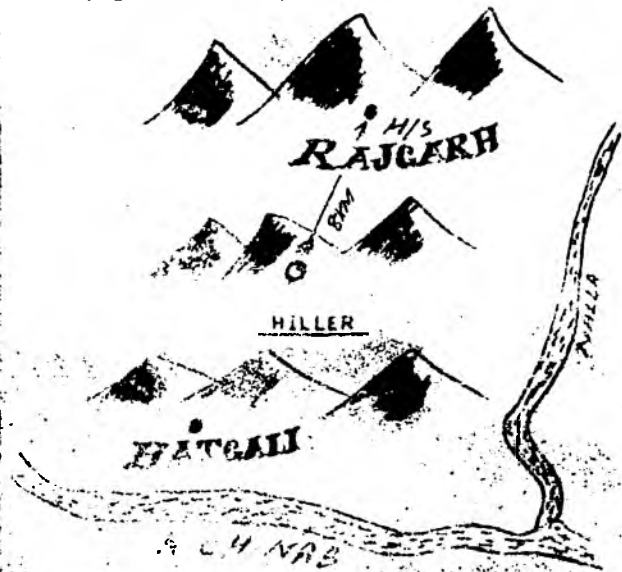


S. NO. 41
 VILLAGE : BHAR BHAR
 HABITATION : GUJJAR NAGH
 CODE NO. : 19

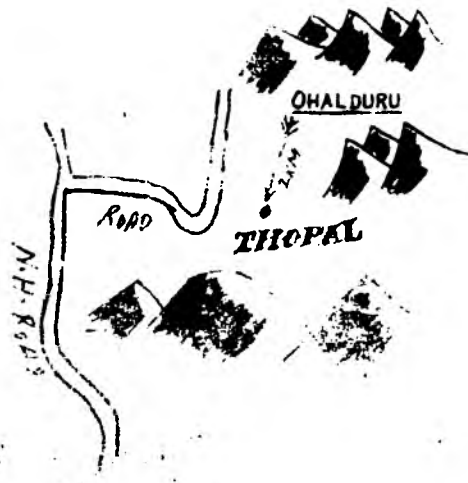


DISTRICT : DODA
TENSIL : RANJAN

S.NO. 56
VILLAGE : JHGTGALI
HABITATION : MILLER
CODE NO. : 34



S.NO. 58
VILLAGE : THOPAL
HABITATION : HALDURU
CODE NO. : 50



S.NO. 46
VILLAGE : PANCHAL
HABITATION : NARTHVAL
CODE NO. : 83



S. NO. 47
VILLAGE : MAHO
HABITATION : RAJNARI
CODE NO. : 91



S.NO. 53
VILLAGE : BHAGINA
HABITATION : BHAGINA



S. NO. 44
VILLAGE : GOJMATRA
HABITATION : HALWAGAN
CODE NO. : 84



DISTRICT : DODA
TEHSIL : RAMBAN

S.NO. 49
VILLAGE : CHHACHIHAL
HABITATION : -do-
CODE NO. : 9



S.NO. 50
VILLAGE : KATHRI
HABITATION : BHARAMKUND
CODE NO. : 57



S.NO. 59
VILLAGE : RAKHJORGE
HABITATION : RAKHJORGE
CODE NO. : 53




S.NO. 60
VILLAGE : CHAMALWAS
HABITATION : KEKLAMASS
CODE NO. : 85



S.NO. 55
VILLAGE : TANGER
HABITATION : JAGIR
CODE NO. : 73



S.NO. 57
VILLAGE : PEERAH
HABITATION : -do-
CODE NO. : 62

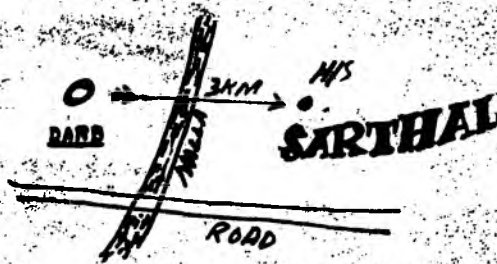


DISTRICT : DODA
TENSIL : KISHIMAR

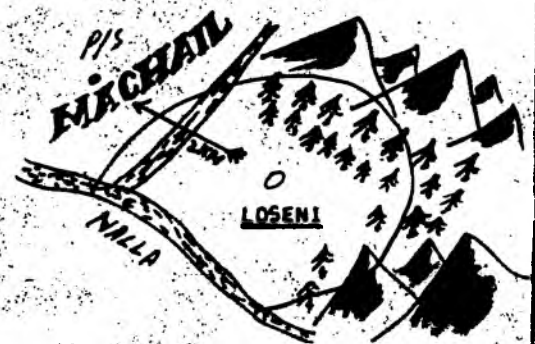
S. NO. 71
VILLAGE : SUMARI
HABITATION : -do-
CODE NO. : 13



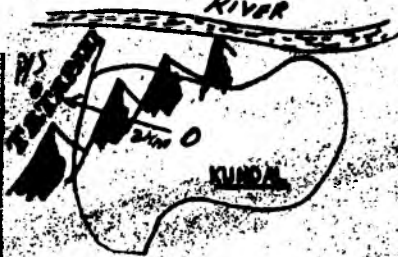
S. NO. 66
VILLAGE : DARB SARTHAL
HABITATION : DARB
CODE NO. : 135



S. NO. 63
VILLAGE : LOSENI
HABITATION : -do-
CODE NO. : 43



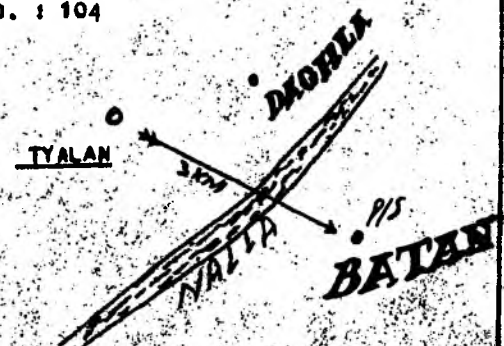
S. NO. 64
VILLAGE : KUNDAL
HABITATION : -do-
CODE NO. : 34



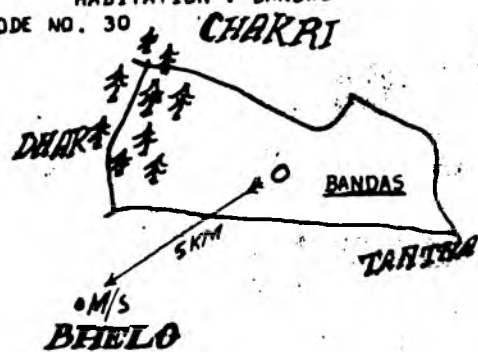
S. NO. 61
VILLAGE : TABOOD
HABITATION : BASDARNA
CODE NO. : 136



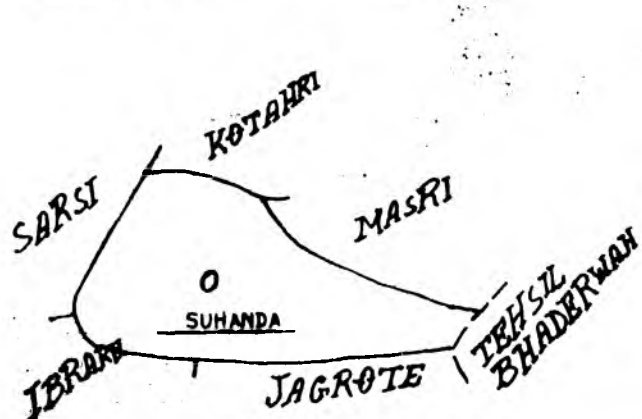
S. NO. 62
VILLAGE : DACHHLA
HABITATION : TYALAN
CODE NO. : 104



S.NO. 1
 VILLAGE : BANDAS
 HABITATION : BANDAS
 CODE NO. 30



S.NO. 5
 VILLAGE : SUHANDA
 HABITATION : -do-
 CODE NO. : 83

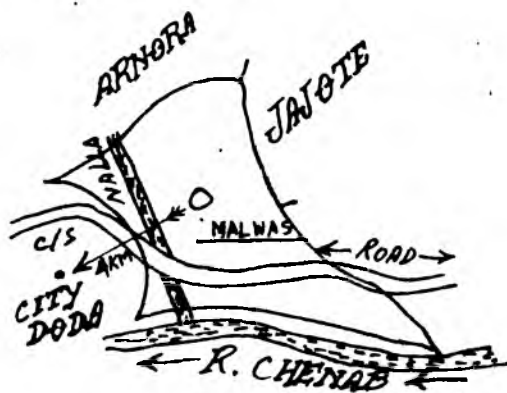


DISTRICT : DODA
 TEHSIL : DODA

S.NO. 6
 VILLAGE : BEDLI
 HABITATION : WANDA
 CODE NO. : 16

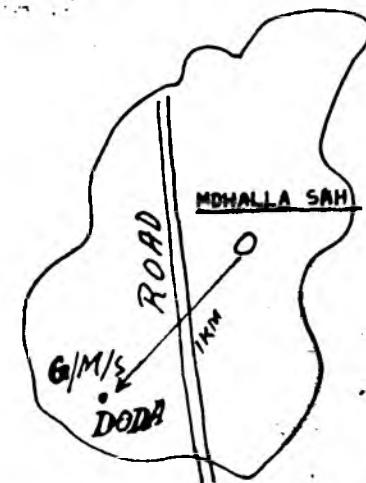


S.NO. 2
 VILLAGE : MALWAS
 HABITATION : -do-
 CODE NO. : 44

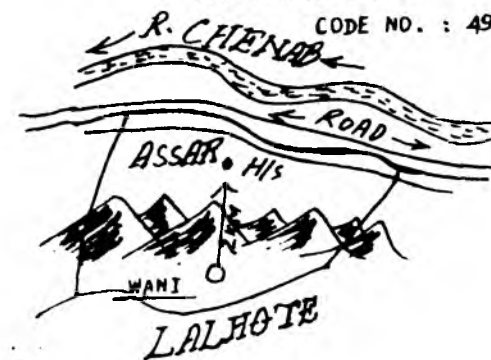


2nd Priority

S.NO. 4
 VILLAGE : DODA
 HABITATION : MOHALLA SAH
 CODE NO. : 42 (CITY)



S.NO. 3
 VILLAGE : ASSAR
 HABITATION : WANI
 CODE NO. : 49

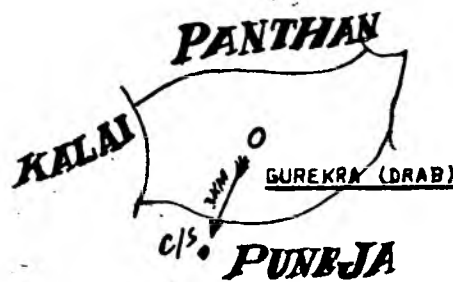


S.NO. 7
 VILLAGE : KHAROTI
 HABITATION : -do-
 CODE NO. : 130



DISTRICT : DODA
 TEHSIL : BHADERWAN

S.NO. 8
 VILLAGE : GUREKRA (DRAB)
 HABITATION : -do-
 CODE NO. : 224



TEHSIL : RAMBANI

2nd Priority

S.NO. 9
 VILLAGE : CHAGNOD
 HABITATION : -do-
 CODE NO. : 233




SHAKLA

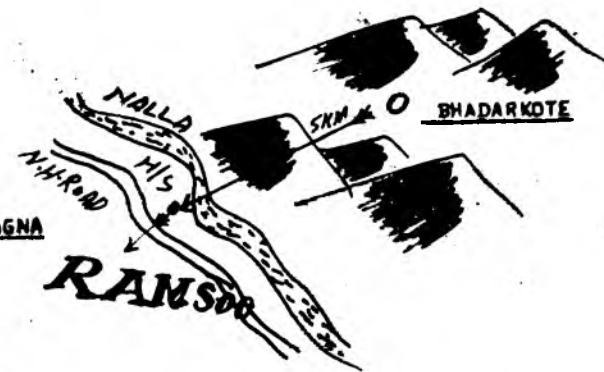
S.NO. 51
 VILLAGE : DHANDRAH
 HABITATION : DHUGA
 CODE NO. : 39



S.NO. 52 & 54
 VILLAGE : SERI
 HABITATION : GANDHOTO, BHAGNA
 CODE NO. : 77



S.NO. 48
 VILLAGE : SHAGAN
 HABITATION : BHADARKOTE
 CODE NO. : 88



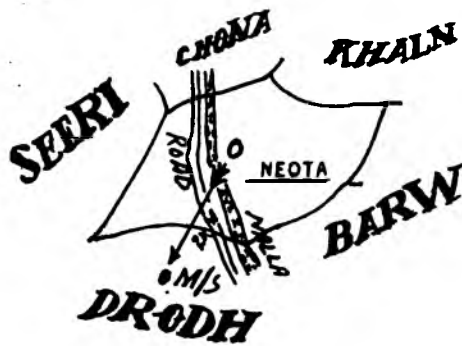
DISTRICT : DODA
 TENSIL : BHADERWA

2nd. Priority

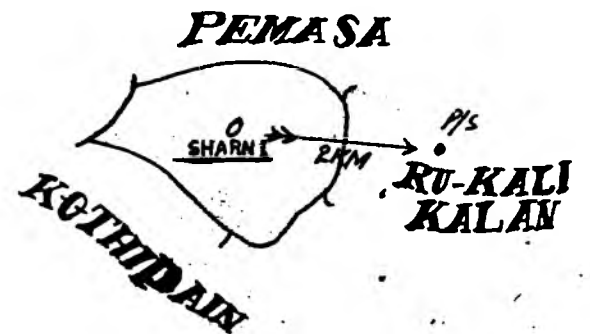
S.NO. 20 (1st. Priority)
 VILLAGE : BUTLA
 HABITATION : -do-
 CODE NO. : 100



S.NO. 21 (1st. Priority)
 VILLAGE : MEDTA
 HABITATION : -do-
 CODE NO. : 175



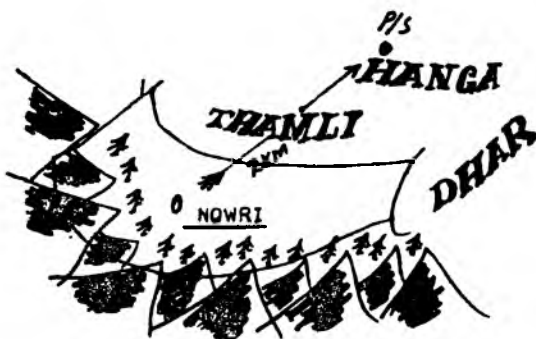
S.NO. 10
 VILLAGE : SHARNI
 HABITATION : -do-
 CODE NO. : 227



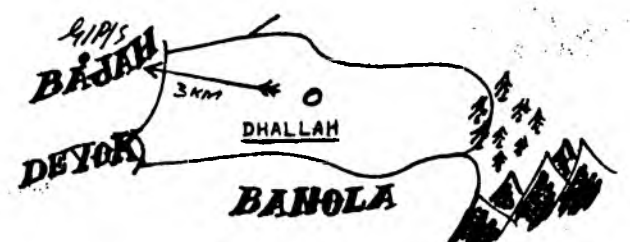
S.NO. 11
 VILLAGE : BENJA
 HABITATION : -do-
 CODE NO. : 123



S.NO. 12
 VILLAGE : NOWRI
 HABITATION : -do-
 CODE NO. : 138



S.NO. 13
 VILLAGE : DHALLAH
 HABITATION : -do-
 CODE NO. : 246



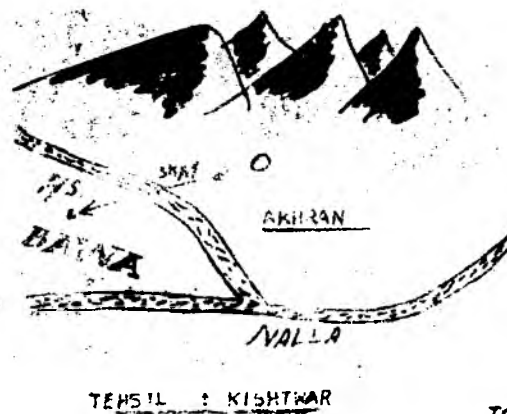
DISTRICT : DODA
TEHSIL : RAMBAN

2 nd. Priority

S. NO. 14
VILLAGE : SHAGAN
HABITATION : HINGNI
CODE NO. : 88

S. NO. 15
VILLAGE : BAWA
HABITATION : AKHRAN
CODE NO. :

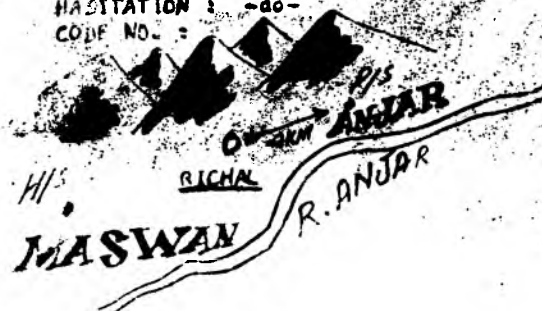
S. NO. 16
VILLAGE : TELI
HABITATION : TELI
CODE NO. : 78




S. NO. 69
VILLAGE : KALNOO
HABITATION : -do-
CODE NO. :



S. NO. 70
VILLAGE : RICHAL
HABITATION : -do-
CODE NO. :



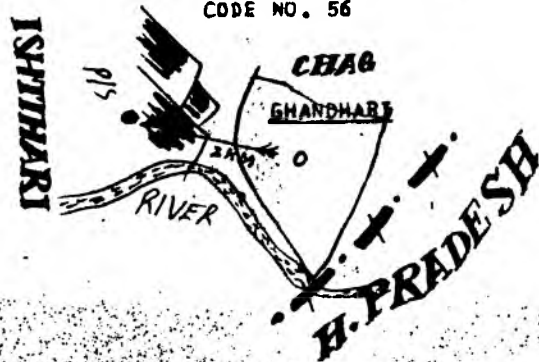
S. NO. 67
VILLAGE : SIGDI
HABITATION : SOPNA
CODE NO. : 1153




DISTRICT : DODA
TEHSIL : KISHTWAR

2nd. Priority

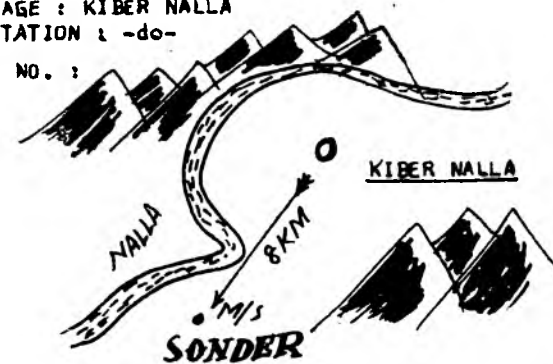
S. NO. 19
VILLAGE : BATWAS
HABITATION : GMANDHARI
CODE NO. 56



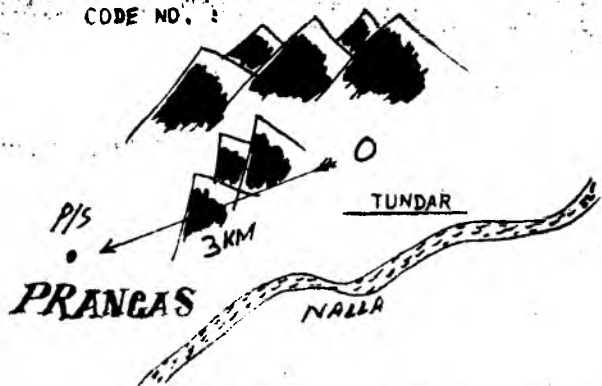
S. NO. 17
VILLAGE : BHANDERA
HABITATION : UPPER BHANDERA
CODE NO. : 127



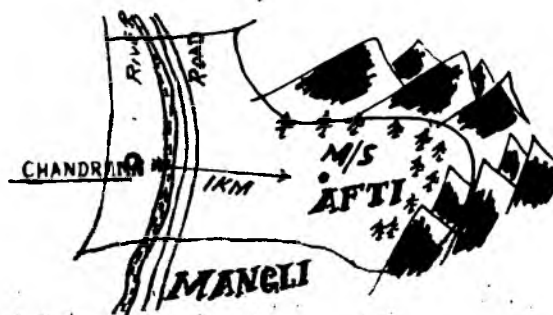
S. NO. 18
VILLAGE : KIBER NALLA
HABITATION : -do-
CODE NO. :




S. NO. 20
VILLAGE : TUNDAR
HABITATION : TUNDAR
CODE NO. :



S. NO. 21
VILLAGE : AFTI
HABITATION : CHANDRAM
CODE NO. : 6



S. NO. 22 (1st. Priority)
VILLAGE : TANDER
HABITATION : -do-
CODE NO. :



DIRECTORY OF EDUCATIONAL INSTITUTIONS OF TEHSIL KISHTWAR DISTT-DODA

H. S. S. = Higher Secondary School H. S. = High School M. S. = Middle School
P. S. = Primary School C. S. = Central School G. = Girls

S. No.	Name of the school	Urban/Rural	Year of Estt.	Building owned/rented	Enrolment		
					I-V	VI-VIII	IX-X
1	2	3	4	5	6	7	8
1.	H. S. S. Kishtwar	Urban	1891	Owned/rented	168
2.	H. S. Chatro	Rural	1936	Owned/rented	38	16	18
3.	H. S. Palmar	Rural	1914	Owned	103	99	32
4.	H. S. Sarthal	Rural	1943	Owned	80	58	43
5.	H. S. Padder	Rural	Before 1947	Owned	63	77	38
6.	H. S. Binoon	Rural	1930	Owned	74	48	28
7.	H. S. Dachan	Rural	Before 1947	Rented	73	58	22
8.	H. S. Marwah	Rural	1933	Rented	35	31	27
9.	M. S. Kishtwar	Urban	1975	Rented	218	160	..
10.	M. S. Sarkote	Rural	1947	Rented	79	84	..
11.	M. S. Pochal	Rural	1953	Rented	48	57	..
12.	M. S. Charhar	Rural	1969	Rented	60	33	..
13.	M. S. Dool	Rural	1927	Rented	37	51	..
14.	M. S. Nagseni	Rural	Before 1947	Owned	40	37	..

DIRECTORY OF EDUCATIONAL INSTITUTIONS OF TEHSIL KISHTWAR (DISTT. DODA)

Teachers

P. U. C.	1st year TDC	Total	Trained		Untrained		Total	Nearest High/Middle School	
			Male	Female	Male	Female		Name	Distance
9	10	11	12	13	14	15	16	17	18
23	49	240	19	..	4	..	23
..	..	72	6	..	1	..	7
..	..	234	13	13
..	..	181	9	..	1	..	10
..	..	178	13	..	1	..	14
..	..	150	8	..	2	..	10
..	..	153	10	..	1	..	11
..	..	93	11	11
..	..	378	7	..	1	..	8	Hr. Secy. School, Kishtwar	1 Km.
..	..	163	9	9	"	3 Km.
..	..	105	8	8	"	5 Km.
..	..	93	7	7	"	10 Km.
..	..	88	6	6	"	24 Km.
..	..	77	4	..	1	..	5	"	26 Km.

1	2	3	4	5	6	7	8
15.	M. S. Chrod	Rural	1947	Owned	59	43	..
16.	M. S. Bedat	Rural	1955	Owned	59	29	..
17.	M. S. Nagbhatna	Rural	Before 1947	Owned	7	19	..
18.	M. S. Kuntwara	Rural	1954	Owned	29	6	..
19.	M. S. Filler	Rural	-do- 1947	Rented	21	72	..
20.	M. S. Sigdi	Rural	1922	Rented	33	23	..
21.	M. S. Sargwari	Rural	1956	Rented	13	13	..
22.	M. S. Drubail	Rural	1960	Rented	40	9	..
23.	M. S. Damber	Rural	1962	Rented	18	10	..
24.	M. S. Inderwal	Rural	1932	Rented	27	20	..
25.	M. S. Afani	Rural	1955	Rented	46	23	..
26.	M. S. Sonder	Rural	1955	Rented	79	22	..
27.	M. S. Afti	Rural	Before 1918	Rented	22	24	..
28.	M. S. Dharna	Rural	-do- 1947	Rented	34	6	..
29.	C. S. Banderna	Rural	1947	Rented	62	26	..
30.	C. S. Drabshalla	Rural	1960	Owned	20	5	..
31.	C. S. Malipath	Rural	1968	Rented	32	9	..
32.	C. S. Mugal Maidan	Rural	1962	Rented	13	2	..

9	10	11	12	13	14	15	16	17	18
..	..	102	4	..	2	..	6	Hr. Secy. School, Kishtwar	18 Km.
..	..	89	4	..	1	..	5	"	16 Km.
..	..	26	3	..	2	..	5	"	18 Km.
..	..	35	4	4	"	8 Km.
..	..	93	5	..	2	..	7	"	18 Km.
..	..	56	6	..	1	..	7	"	8 Km.
..	..	26	4	4	"	22 Km.
..	..	49	4	..	1	..	5	"	30 Km.
..	..	28	3	..	1	..	4	"	30 Km.
..	..	47	5	5	H. S. Padder	3 Km.
..	..	69	6	..	1	..	7	H. S. Dachan	5 Km.
..	..	101	8	8	H. S. Marwah	30 Km.
..	..	46	4	4	"	11 Km.
..	..	40	3	..	1	..	4
..	..	88	4	..	1	..	5
..	..	25	2	2
..	..	41	2	2	H. S. Kishtwar	1 Km.
..	..	15	2	2	H. S. Chartroo	6 Km.

1	2	3	4	5	6	7	8	
33.	C. S. Patnazi	Rural	..	1927	Rented	78	15
34.	C. S. Sarawan	Rural	..	1974	Owned	19	3
35.	C. S. Tagood	Rural	..	1933	Rented	32	6	..
36.	C. S. Trigam	Rural	..	1954.	Owned	30	15	..
37.	C. S. Udeel Giyran	Rural	..	1968	Rented	39	5	..
38.	C. S. Dedoatg	Rural	..	1952	Rented	39	5	..
39.	C. S. Masogarh	Rural	..	1968	Rented	33	5
40.	P. S. Hullar	Rural	.	1959	Owned	37
41.	P. S. Semna	Rural	.	1961	Rented	54
42.	P. S. Kandani	Rural	..	1967.	Rented	29
43.	P. S. Galigad	Rural		1962	Rented	31
44.	P. S. Khawra	Rural	.	1962	Rented	12
45.	P. S. Batan	Rural	..	1961	Rented	10
46.	P. S. Balgran	Rural		1954	Rented	38
47.	P. S. Budhar	Rural	.	1974	Rented	17
48.	P. S. Kharyan	Rural	..	1967	Rented	24
49.	P. S. Kuchan	Rural	.	1964	Rented	13
50.	P. S. Banderkote	Rural		1956	Owned	40

9	10	11	12	13	14	15	16	17	18
..	..	93	3	3	H. S. Binoon	5 Km.
..	..	22	3	3	..	5 Km.
..	..	38	2	2	H. S. Chatroo	15 Km.
..	..	45	4	..	1	..	5	Hr. Sc. Kisht.	6 Km.
..	..	44	2	2	H. S. Chatroo	2 Km.
..	..	44	2	2	..	10 Km.
..	..	38	2	2	H. S. Padder	10 Km.
..	..	37	2	2	M. S. Sankot	3 Km.
..	..	54	2	2	Hr. S. Kisht.	2 Km.
..	..	29	1	1	M. S. Sarkoot	3 Km.
..	..	31	1	1	H. S. Sarthal	5 Km.
..	..	12	1	1	..	16 Km.
..	..	10	1	1	H. S. Chatroo	15 Km.
..	..	38	1	1	M. S. Nagseni	5 Km.
..	..	17	1	1	H. S. Binoon	10 Km.
..	..	24	1	1	C. S. Patnazi	5 Km.
..	..	13	1	1	M. S. Inderwal	3 Km.
..	..	40	2	2	M. S. Drubiol	1 Km.

1	2	3	4	5	6	7	8
51.	P. S. Keshwan	Rural	1946	Rented	26
52.	P. S. Jugna	Rural	1973	Rented	16
53.	P. S. Hasti	Rural	1971	Rented	19
54.	P. S. Nali	Rural	1967	Rented	31
55.	P. S. Galhar	Rural	1954.	Rented	18
56.	P. S. Kaurtangi	Rural	1962	Rented	13
57.	P. S. Puller	Rural	1956.	Rented	22
58.	P. S. Charidali	Rural	1972	Rented	18
59.	P. S. Balana	Rural	1963	Rented	12
60.	P. S. Chewar	Rural	1972	Rented	38
61.	P. S. Petam Hall	Rural	1955	Owned	24
62.	P. S. Horna	Rural	1974	Rented	30
63.	P. S. Darbadan	Rural	1974	Rented	40
64.	P. S. Damber	Rural	1974	Rented	10
65.	P. S. Danger Nalla	Rural	1967	Rented	16
66.	P. S. Bonda	Rural	1963.	Rented	20
67.	P. S. Baroti	Rural	1965	Rented	26
68.	P. S. Shanna	Rural	1961	Rented	30

9	10	11	12	13	14	15	16	17	18
..	..	26	2	2	Hr. Sc. S. Kishtwar	6 Km.
..	..	16	1	1	M. S. Sirgwani	5 Km.
..	..	19	1	1	"	4 Km.
..	..	31	1	1	C. S. Trigam	3 Km.
..	..	18	1	1	H. S. Binoon	1 Km.
..	..	13	..	1	1	M. S. Nogsein	6 Km.
..	..	22	1	1	M. S. Dool	6 Km.
..	..	18	1	..	1	M. S. Nagseni	6 Km.
..	..	12	1	1	H. S. Sarthal	7 Km.
..	..	38	2	2	M. S. Sigdi	5 Km.
..	..	24	2	2	H. S. Palmar	2 Km.
..	..	30	2	2	"	4 Km.
..	..	40	1	1	"	2 Km.
..	..	10	1	1	M. S. Filler	3 Km.
..	..	16	1	1	M. S. Damber	3 Km.
..	..	20	1	1	"	6 Km.
..	..	26	1	..	1	"	9 Km.
..	..	30	2	2	M. S. Shrod	4 Km.

1	2	3	4	5	6	7	8
69.	P. S. Bisanwali	Rural	1966	Rented	26
70.	P. S. Mandri	Rural	1972	Rented	14
71.	P. S. Singpor	Rural	1954	Rented	25
72.	P. S. Molchaiter	Rural	1947	Rented	14
73.	P. S. Sigdi Bata	Rural	1957	Rented	18
74.	P. S. Naidgam	Rural	1974	Rented	13
75.	P. S. Loidhar	Rural	1960	Owned	18
76.	P. S. Kauth	Rural	1972	Rented	22
77.	P. S. Kuchal	Rural	1928	Rented	16
78.	P. S. Sambol	Rural	1964	Rented	19
79.	P. S. Chingam	Rural	1936	Rented	21
80.	P. S. Sangna	Rural	1947	Rented	12
81.	P. S. Khori	Rural	1954	Owned	21
82.	P. S. Kewa	Rural	1961	Rented	25
83.	P. S. Sheroti	Rural	1965	Rented	26
84.	P. S. Londri	Rural	1966	Rented	11
85.	P. S. Aujol	Rural	1966	Rented	11
86.	P. S. Gori Nala	Rural	1959	Rented	10

9	10	11	12	13	14	15	16	17	18
..	..	26	1	1	M. S. Filler	5 Km.
..	..	14	1	1	C. S. Patnazi	3 Km.
..	..	25	1	1	C. S. Trigam	2 Km.
..	..	14	1	1	M. S. Inderwal	4 Km.
..	..	18	1	1	C. S. Dadpath	4 Km.
..	..	13	1	1	M. S. Sigdi	4 Km.
..	..	18	1	1	M. S. Drumbal	4 Km.
..	..	22	1	..	1	M. S. Drumbal	4 Km.
..	..	16	1	1	M. S. Drumbal	5 Km.
..	..	19	1	1	M. S. Drumbal	5 Km.
..	..	21	1	1	M. S. Damber	2 Km.
..	..	12	1	1	M. S. Kantwara	3 Km.
..	..	21	1	1	M. S. Shirodh	4 Km.
..	..	25	1	1	H. S. Binoon	3 Km.
..	..	26	1	1	M. S. Shirodh	4 Km.
..	..	11	1	1	"	3 Km.
..	..	11	1	..	1	M. S. Filler	3 Km.
..	..	10	1	1	C. S. Udil Gujran	5 Km.

1	2	3	4	5	6	7	8
87.	P. S. Tipri	Rural	1968	Owned	12
88.	P. S. Chadloo	Rural	1971	Rented	18
89.	P. S. Chicha	Rural	1961	Rented	16
90.	P. S. Hora	Rural	1972	Rented	22
91.	P. S. Bagranghan	Rural	B 1947	Rented	16
92.	P. S. Bagrannala	Rural	1959	Rented	15
93.	P. S. Dandara	Rural	1956	Rented	25
94.	P. S. Chandali	Rural	1972	Rented	18
95.	P. S. Chingnana	Rural	1975	Rented	12
96.	P. S. Cherji	Rural	1958	Owned	24
97.	P. S. Mori	Rural	1961	Rented	21
98.	P. S. Sharawal	Rural	1964	Rented	24
99.	P. S. Dunadi	Rural	1975	Rented	7
100.	P. S. Chalowsoo	Rural	1967	Rented	14

9	10	11	12	13	14	15	16	17	18
..	..	12	1	1	H. S. Binoon	6 Km.
..	..	18	1	1	H. S. Chatroo	3 Km.
..	..	16	1	1	M. S. Nagseni	12 Km.
..	..	22	1	1	M. S. Shirodh	7 Km.
..	..	16	1	..	1	M. S. Shirodh	6 Km.
..	..	15	1	1	..	8 Km.
..	..	25	1	1	M. S. Kantwara	7 Km.
..	..	18	..	1	1	H. S. Sarthal	5 Km.
..	..	12	1	1	M. S. Nagseni	6 Km.
..	..	24	1	1	M. S. Dool	10 Km.
..	..	21	1	1	H. S. Binoon	8 Km.
..	..	24	2	2	H. S. Sarthal	5 Km.
..	..	7	1	1	H. S. Binoon	11 Km.
..	..	14	1	1	M. S. Sirah	7 Km.

1	2	3	4	5	6	7	8
101.	P. S. Kither (Mobile School)	Rural	1972	Rented	9
102.	P. S. Sohal	Rural	1953	Rented	37
103.	P. S. Kaban	Rural	1964	Rented	22
104.	P. S. Tiayri	Rural	1972	Rented	27
105.	P. S. Ishtyari	Rural	1959	Rented	27
106.	P. S. Chishoti	Rural	1964	Owned	19
107.	P. S. Ungai	Rural	1974	Rented	24
108.	P. S. Thunb	Rural	1963	Owned	18
109.	P. S. Palali	Rural	1957	Rented	21
110.	P. S. Hamori	Rural	1975	Rented	16
111.	P. S. Chitoo	Rural	1965	Rented	20
112.	P. S. Machal	Rural	1973	Owned	19
113.	P. S. Ligri	Rural	1947	Rented	60
114.	P. S. Liondi	Rural	1968	Owned	24

9	10	11	12	13	14	15	16	17	18
..	..	9	1	1	C. S. Palnazi	8 Km.
..	..	37	1	1	H. S. Padar	10 Km.
..	..	22	1	1	H. S. Padar	20 Km.
..	..	27	1	1	H. S. Padar	30 Km.
..	..	27	1	1	H. S. Pddar	25 Km.
..	..	19	1	1	H. S. Padar	23 Km.
..	..	24	1	1	H. S. Padar	23 Km.
..	..	18	1	1	H. S. Padar	25 Km.
..	..	21	1	1	H. S. Padar	20 Km.
..	..	16	1	1	H. S. Padar	28 Km.
..	..	20	1	1	H. S. Padar	20 Km.
..	..	19	1	1	H. S. Padar	33 Km.
..	..	60	2	2	H. S. Padar	9 Km.
..	..	24	1	1	H. S. Padar	6 Km.

1	2	3	4	5	6	7	8
115.	P. S. Hakoo	Rural	1963	Owned	21
116.	P. S. Basmina	Rural	1974	Rented	28
117.	P. S. Margi	Rural	1962	Rented	17
118.	P. S. Brayan	Rural	1965	Rented	20
119.	P. S. Inshan	Rural	1962	Rent Free	20
120.	P. S. Anjar	Rural	1963	Rented	20
121.	P. S. Qadarna	Rural	1959	Rented	40
122.	P. S. Nowpachi	Rural	1960	Rent Free	36
123.	P. S. Teller	Rural	1963	Rent Free	12
124.	P. S. Changer	Rural	1956	Rent Free	36
125.	P. S. Hanzal	Rural	1964	Rent Free	14
126.	P. S. Kiyar	Rural	1962	Rented	16
127.	P. S. Trungai	Rural	1965	Rented	13
128.	P. S. Chicha	Rural	1972	Rented	26
129.	P. S. Lopara	Rural	1958	Rented	36
130.	P. S. Prangas	Rural	1971	Rent Free	57
131.	P. S. Nath-Nala	Rural	1972	Rented	25
132.	P. S. Panirari	Rural	1968	Rented	27

9	10	11	12	13	14	15	16	17	18
..	..	21	1	1	H. S. Padar	22 Km.
..	..	28	1	1	M. S. Afti	4 Km.
..	..	17	1	1	M. S. Afti	4 Km.
..	..	20	1	1	M. S. Afrti	5 Km.
..	..	20	1	1	M. S. Ati	4 Km.
..	..	20	1	1	H. S. Marwah	17 Km.
..	..	40	2	2	H. S. Marwah	3 Km.
..	..	36	2	2	H. S. Marwah	2 Km.
..	..	12	1	1	H. S. Marwah	8 Km.
..	..	36	2	2	H. S. Marwah	6 Km.
..	..	14	1	1	M. S. Dehrna	3 Km.
..	..	16	1	1	H. S. Dachan	15 Km.
..	..	13	1	1	H. S. Dachan	6 Km.
..	..	26	1	1	H. S. Dachan	4 Km.
..	..	36	2	2	H. S. Dachan	2 Km.
..	..	57	2	2	H. S. Dachan	8 Km.
..	..	25	1	1	M. S. Snder	6 Km.
..	..	27	1	1	H. S. Palmar	9 Km.

1	2	3	4	5	6	7	8
133.	P. S. Khala	Rural	1963	Rented	18
134.	P. S. Kreshnala (Mobile)	Rural	..	Rented	7
135.	P. S. Gumri Nala (Mobile)	Rural	..	Owned	5
136.	P. S. Sarji Nala (Mobile)	Rural	..	Owned	6
137.	P. S. Maqtab Kither	Rural	1973	Rented	10
138.	Pathshala Wani	Rural	1955	Rented	13
139.	G. H. S. S. Kishtwar	Urban	1930	Rented	60	148	159
140.	G. M. S. Bhopnagar	Rural	1964	Rented	59	31	..
141.	G. M. S. Sonder	Rural	1966	Rented	27	2	..
142.	G. M. S. Sarkote	Rural	..	Rented	38	67	..
143.	G. C. S. Hudri	Rural	1967	Rented	51	4	..
144.	G. C. S. Sarthal	Rural	1955	Rented	20	2	..
145.	G. C. S. Nagseni	Rural	1962	Rented	16	3	..
146.	G. C. S. Bugrana	Rural	1962	Rented	15	3	..
147.	G. P. S. Banjwer	Rural	1974	Rented	15
148.	G. P. S. Dool	Rural	1959	Rented	29
149.	G. P. S. Zawar	Rural	1961	Rented	25
150.	G. P. S. Pandit-Gam	Rural	1973	Rented	20

9	10	11	12	13	14	15	16	17	18
..	..	18	1	1
....	..	7	1	1
..	..	5	1	1
....	..	6	1	1
..	..	10	1	..	1	C. S. Patnazi	8 Km.
....	..	13	1	..	1	C. S. Trigam	3 Km.
.. 15	..	382	..	17	..	3	20
..	..	90	..	9	9
..	..	29	..	4	4
....	..	105	..	6	..	2	8
..	..	55	..	4	4
..	..	22	..	1	..	2	3
....	..	19	..	2	..	1	3
....	..	18	..	1	..	2	3
....	..	15	1	1	G. M. S. Bhupnagar	6 Km.
..	..	29	..	2	2	G. M. S. Bhupnagar	6 Km.
....	..	25	..	2	2	G. Hr. Sce. Kishtwar	1 Km.
....	..	20	..	2	2	G. Hr. Sec. Kishtwar	1 Km.

1	2	3	4	5	6	7	8
151.	G. P. S. Pochal	Rural	1944	Rented	56
152.	G. P. S. Huller	Rural	1961	Rented	15
153.	G. P. S. Banderna	Rural	1950	Rented	18
154.	G. P. S. Sangrambata	Rural	1968	Rented	39
155.	G. P. S. Tagood	Rural	1971	Rented	20
156.	G. P. S. Dinoon	Rural	1959	Owned	15
157.	G. P. S. Mailan	Rural	1959	Rented	18
158.	G. P. S. Matta	Rural	1972	Rented	35
159.	G. P. S. Kundgawari	Rural	1966	Rented	23
160.	G. P. S. Dedpath	Rural	1974	Rented	10
161.	G. P. S. Dhar	Rural	1967	Rented	13
162.	G. P. S. Trigam	Rural	1964	Rented	9
163.	G. P. S. Lawa	Rural	1973	Rented	25
164.	G. P. S. Thakrai	Rural	1973	Rented	23
165.	G. P. S. Filler	Rural	1958	Rented	42
166.	G. P. S. Hatta	Rural	1974	Rented	17
167.	G. P. S. Pakkalan	Rural	1973	Rented	10
168.	G. P. S. Bhatta	Rural	1947	Rented	16

9	10	11	12	13	14	15	16	17	18
..	..	56	..	2	..	1	3	G. M. S. Sarthal	2 Km.
..	..	75	..	1	1	G. M. S. Bhupnagar	2 Km.
..	..	18	..	1	1	G. M. S. Bhupnagar	1 Km.
..	..	39	..	1	..	1	2	G. M. S. Sarthal	2 Km.
..	..	20	1	1	G. Hr. Sec. Kishtwar	16 Km.
..	..	15	..	1	1	-do-	44 Km.
..	..	18	..	2	2	-do-	2 Km.
..	..	35	..	2	2	G. Hr. Sec. Kishtwar	1 Km.
..	..	23	..	2	2	-do-	12 Km.
..	..	10	..	1	1	-do-	15 Km.
..	..	13	1	1	C. S. Bhugrana	3 Km.
..	..	9	1	1	G. H. S. Kishtwar	7 Km.
..	..	25	..	1	1	C. S. Bhugrana	5 Km.
..	..	23	..	1	1	G. H. S. Kishtwar	8 Km.
..	..	42	2	2	-do-	8 Km.
..	..	17	..	1	1	G. M. S. Sarthal	1 Km.
..	..	10	..	1	1	G. M. S. Sarthal	14 Km.
..	..	16	1	1	..	12 Km.

1	2	3	4	5	6	7	8
169.	G. P. S. Semna	Rural	1974 ..	Rented	13
170.	G. P. S. Razna	Rural	1955	Rented	16
171.	G. P. S. Bimarnag	Rural	1968 ..	Rented	24
172.	G. P. S. Mugalmaidan	Rural	1974 ..	Rented	11
173.	G. P. S. Nagri	Rural	1974 ..	Rented	10
174.	G. P. S. Damber	Rural	1972 ..	Rented	13
175.	G. P. S. Dakri	Rural	1974 ..	Rented	17
176.	G. P. S. Chatroo	Rural	1961 ..	Owned	12	-	-
177.	G. P. S. Chingam	Rural	1971 ..	Rented	12
178.	G. P. S. Darbadan	Rural	1972 ..	Rented	27
179.	G. P. S. Badat	Rural	1959 ..	Rented	23
180.	G. P. S. Lanyal	Rural	1962 ..	Rented	26
181.	G. P. S. Bun Astan	Urban	1974 ..	Rented	63
182.	G. P. S. Astan Bala	-do-	1971 ..	Rented	68
183.	G. P. S. Bhahman Mohala	-do-	1974 ..	Rented	106
184.	G. P. S. Berwar	Rural	1972 ..	Rented	26
185.	G. P. S. Kuntwara	Rural	1974 ..	Rented	13
186.	G. P. S. Sigdi	Rural	Rented	6

9	10	11	12	13	14	15	16	17	18
..	..	13	..	1	1	G. H. S. S. Kishtwar	1 Km.
..	..	16	1	1	-do-	14 Km.
..	..	24	..	2	2	-do-	1 Km.
..	..	11	1	1	G. M. S. Sarthal	15 Km.
..	..	10	..	1	1	-do-	20 Km.
..	..	13	..	1	1	-do-	30 Km.
..	..	17	..	1	1	-do-	20 Km.
..	..	12	..	1	1	-do-	32 Km.
..	..	12	..	1	1	-do-	80 Km.
..	..	27	..	1	1	G. M. S. Sarthal	12 Km.
..	..	23	..	1	1	G. C. S. Bhugrana	5 Km.
..	..	26	1	1	G. H. S. S. Kishtwar	2 Km.
..	..	63	..	2	..	1	3	-do-	0 Km.
..	..	68	..	2	..	1	3	-do-	0 Km.
..	..	106	..	4	..	1	5	-do-	0 Km.
..	..	26	1	1	G. M. S. Bhupnagar	13 Km.
..	..	13	1	1	G. H. S. S. Kishtwar	14 Km.
..	..	6	1	1	-do-	16 Km.

1	2	3	4	5	6	7	8
187.	G. P. S. Wasar Palmar	Rural	1976	Rented	13
188.	G. P. S. Gahan	Rural	1968	Rented	11
189.	G. P. S. Patnazi	Rural	1966	Rented	8
190.	G. P. S. Sang Pura	Rural	1967	Rented	5
191.	G. P. S. Tatani	Rural	1962	Rented	11
192.	G. P. S. Inderwal	Rural	1959	Rented	11
193.	G. P. S. Lass	Rural	1972	Rented	11
194.	G. P. S. Drabshalla	Rural	1972	Rented	16
195.	G. P. S. Sohal	Rural	1966	Rented	21
196.	G. P. S. Masau	Rural	1968	Rented	8
197.	G. P. S. Layee	Rural	1973	Rented	20
198.	G. P. S. Hangu	Rural	1973	Owned	11
199.	G. P. S. Afani	Rural	1972	Rented	29
200.	G. P. S. Tatapani	Rural	1966	Owned	44
201.	G. P. S. Halothi	Rural	1975	Rented	16
202.	G. P. S. Karool	Rural	1973	Rented	15
203.	G. P. S. Dachan	Rural	1962	Rented	11
204.	G. P. S. Hainan	Rural	1974	Rented	15

9	10	11	12	13	14	15	16	17	18
..	..	13	1	1	G- H. S. S. Kishtwar	18 Km.
..	..	11	..	1	1	-do-	44 Km.
..	..	8	1	1	G. M. S. Sarthal	30 Km.
..	..	5	..	1	1	C. S. Bhugrana	8 Km.
..	..	11	..	1	1	G. M. S. Sarthal	35 Km.
..	..	11	..	1	1	C. S. Bhugrana	5 Km.
..	..	11	..	1	1	-do-	4 Km.
..	..	16	1	1	G. M. S. Padar	10 Km.
..	..	21	1	1	-do-	10 Km.
..	..	8	..	1	1	-do-	7 Km.
..	..	20	..	1	1	-do-	33 Km.
..	..	11	..	1	1	-do-	3 Km.
..	..	29	..	2	2	G. M. S. Padar	3 Km.
..	..	44	..	1	1	-do-	3 Km.
..	..	16	1	..	1	-do-	35 Km.
..	..	15	1	1	G. M. S. Sarthal	20 Km.
..	..	11	..	1	1	G. M. S. Sender	4 Km.
..	..	15	1	-do-	36 Km.

1	2	3	4	5	6	7	8
205.	G. P. S. Chicha	Rural	1972.	Rented	7
206.	G. P. S. Changer	Rural	1964	Rented	12
207.	G. P. S. Nowpachi	Rural	1960	Rented	13
208.	G. P. S. Qadarna	Rural	1967	Rented	13
209.	G. P. S. Apene	Rural	1976	Rented	20
210.	G. P. S. Bata	Rural	1976.	Rented	11
211.	G. P. S. Nath-Nala	Rural	1976	The post of GPS Nath nala attached to High School; Chattabal.			
212.	G. P. S. Yordoo	Rural	1967	Rented	13
213.	G. P. S. Sazar	Rural	1975	Rented	22
214.	G. M. S. Sadder	Rural	1955	Rented	41	3	..
215.	Adarsh Bal, Niketan, Kishtwar	Urban	1961	Partly Rented	316	163	96
216.	Islamia Farida H. S. Kishtwar	Urban	1911	Partly Owned	333	144	66
217.	Mobile School, Sangola	Rural	1976	..	10
218.	Mobile School, Dasmi Nalla	Rural	1972.	..	12

9	10	11	12	13	14	15	16	17	18
..	..	7	..	1	1	G. M. S. Sender	6 Km.
..	..	12	..	1	1	-do-	38 Km.
..	..	13	..	1	..	1	2	-do-	42 Km.
..	..	13	..	1	1	-do-	46 Km.
..	..	20	1	-do-	56 Km.
..	..	11	1	1	-do-	76 Km.
..
..	..	13	..	1	1	G. M. S. Sender	40 Km.
..	..	22	..	1	1	G. M. S. Padder	20 Km.
..	..	44	..	2	..	5	7	G. H. S. Kishtwar	63 Km.
..	..	575	16	..	4	(-)	20
..	..	543	7	3	8	(-)	18
..	..	10	1	(-)	1
..	..	12	1	(-)	1

DIRECTORY OF EDUCATIONAL INSTITUTIONS OF TEHSIL BHADERWAH (DISTRICT DODA)

S. No.	Name of the School	Urban/ Rural	Year of Estab.	Building		Enrolment		
				Owned/Rented	I-V	VI-VIII	IX-X	
1	2	3	4	5	6	7	8	
1.	HSS Bhederwah	Urban	Before 1947	Owned	..	93	199	
2.	HS Bhalra	Rural	"	Owned	72	126	108	
3.	HS Sartingal	Rural	"	Owned + 2 rooms rented	46	73	32	
4.	HS Chinta	Rural	"	Owned	90	70	83	
5.	HS Malothi	Rural	"	Owned	51	60	103	
6.	HS Bhella	Rural	"	Owned	56	116	86	
7.	HS Jangalwar	Rural	"	Owned	31	52	76	
8.	HS Kilhotran	Rural	"	Owned	82	106	129	
9.	HS Jakyas	Rural	"	Owned	46	85	30	
10.	HS Sinoo	Rural	"	Owned	26	50	55	
11.	LHS Chankrabathi	Rural	"	Owned	62	40	11	
12.	LHS Kandote	Rural	1952	Owned	99	62	13	
13.	LHS Charala	Rural	Before 1947	Owned	79	59	22	
14.	MS Gatha	Rural	"	Owned	63	125	..	
15.	MS Thathari	Rural	"	Owned	59	44	..	

PUC	1st TDC	Total	Teachers		Untrained			Nearest High/Middle School	
			Trained		Male	Female	Total	Name	Distance
			Male	Female					
9	10	11	12	13	14	15	16	17	18
74	..	366	25	..	6	..	31
..	..	306	16	16
..	..	151	10	..	3	..	13
..	..	243	10	..	2	..	12
..	..	214	14	14
..	..	258	10	..	2	..	12
..	..	159	10	..	1	..	11
..	..	317	13	13
..	..	201	10	10
..	..	131	12	12
..	..	113	5	5	HS Malothi	6 Kms.
..	..	174	6	6	HS Jangalwar	5 Kms.
..	..	160	5	5	HS Chinta	8 Kms.
..	..	188	8	..	1	..	9	HSS Bhedarwah	2 Kms.
..	..	103	5	..	1	..	6	HS Jangalwar	4 Kms.

1	2	3	4	5	6	7	8
16.	MS Drudu	Rural	1958	Owned	32	63	..
17.	MS Guraka	Rural	1960	Owned	60	33	..
18.	MS Manthala	Rural	1952	Owned	44	41	..
19.	MS Bhalla	Rural	1954	Owned	69	34	..
20.	MS Chatra	Rural	1950	Owned	28	26	..
21.	MS Thalala	Rural	1957	Owned	29	32	..
22.	MS Khaleni	Rural	1957	Owned	34	18	..
23.	MS Nagar	Urban	1950	Owned	124	147	..
24.	MS Inahara	Rural	1954	Owned	65	52	..
25.	MS Bhatthi	Rural	1957	Owned	70	55	..
26.	MS Kahal Jugasar	Rural	1953	Owned	45	17	..
27.	MS Chilli	Rural	Before 1947	Owned	27	57	..
28.	MS Gandow	Rural	1947	Owned	33	30	..
29.	MS Malanu	Rural	Before 1947	Owned	51	30	..
30.	MS Halaran	Rural	"	Owned	80	81	..
31.	CS Poneja	Rural	1959	Owned	28	26	..
32.	CS Chagsoo	Rural	1960	Owned	77	31	..
33.	CS Sairi	Rural	1953	Owned	25	12	..

PUC	1st TDC	Total	Teachers		Untrained			Nearest High/Middle School	
			Trained		Male	Female	Total	Name	Distance
			Male	Female					
9	10	11	12	13	14	15	16	17	18
74	..	366	25	..	6	..	31
..	..	306	16	16
..	..	151	10	..	3	..	13
..	..	243	10	..	2	..	12
..	..	214	14	14
..	..	258	10	..	2	..	12
..	..	159	10	..	1	..	11
..	..	317	13	13
..	..	201	10	10
..	..	131	12	12
..	..	113	5	5	HS Malothi	6 Kms.
..	..	174	6	6	HS Jangalwar	5 Kms.
..	..	160	5	5	HS Chinta	8 Kms.
..	..	188	8	..	1	..	9	HSS Bhedarwah	2 Kms.
..	..	103	5	..	1	..	6	HS Jangalwar	4 Kms.

1	2	3	4	5	6	7	8
16.	MS Drudu	Rural	1958	Owned	32	63	..
17.	MS Guraka	Rural	1960	Owned	60	33	..
18.	MS Manthala	Rural	1952	Owned	44	41	..
19.	MS Bhalla	Rural	1954	Owned	69	34	..
20.	MS Chatra	Rural	1950	Owned	28	26	..
21.	MS Thalala	Rural	1957	Owned	29	32	..
22.	MS Khaleni	Rural	1957	Owned	34	18	..
23.	MS Nagar	Urban	1950	Owned	124	147	..
24.	MS Inahara	Rural	1954	Owned	65	52	..
25.	MS Bharthi	Rural	1957	Owned	70	55	..
26.	MS Kahal Jugasar	Rural	1953	Owned	45	17	..
27.	MS Chilli	Rural	Before.. 1947	Owned	27	57	..
28.	MS Gandow	Rural	1947	Owned	33	30	..
29.	MS Malanu	Rural	Before.. 1947	Owned	51	30	..
30.	MS Halaran	Rural	..	Owned	80	81	..
31.	CS Poneja	Rural	1959	Owned	28	26	..
32.	CS Chagsoo	Rural	1960	Owned	77	31	..
33.	CS Sairi	Rural	1953	Owned	25	12	..

9	10	11	12	13	14	15	16	17	18
..	..	95	7	7	HS Dhalra	5 Kms.
..	..	93	5	5	HS Bhalra	4 Kms.
..	..	85	6	6	HSS Bhadarwah	44 Kms.
..	..	103	4	..	2	..	6	HS Malothi	4 Kms.
..	..	54	5	5	HS Bhalra	4 Kms.
...	..	61	5	5	HS Bhala	4 Kms.
..	..	52	4	4	HS Malothi	3 Kms.
...	..	271	7	...	2	..	9	HSS Bhadarwah	½ Kms.
...	..	117	5	5	HS Kilhotran	4 Kms.
...	..	125	5	5	HS Kilhotran	6 Kms.
...	..	62	4	4	HS Kilhotran	6 Kms.
...	..	84	6	6	HS Kilhotran	10 Kms.
...	..	63	5	5	HS S Sinoo	6 Kms.
...	..	81	4	4	HS Jangalwar	4 Kms.
...	..	161	6	...	1	..	7	HS Jangalwar	5 Kms.
..	..	54	3	3	HS Bhella	4 Kms.
...	..	108	3	3	HS Bhella	4 Kms.
..	..	37	2	..	1	..	3	MS Drudu	4 Kms.

1	2	3	4	5	6	7	8
34.	CS Sendra	Rural	1963	Owned	23	2	..
35.	CS Panthan	Rural	1960	Owned	53	21	..
36.	CS Chaka	Rural	1960	Owned	81	7	..
37.	CS Dogli	Rural	1964	Owned	45	6	..
38.	CS Bhalra	Rural	1950	Owned	36	5	..
39.	CS Khaloo	Rural	1963	Owned	40	8	..
40.	CS Bararoo	Rural	1947	Owned	18	4	..
41.	CS Figsu	Rural	1960	Owned	43	4	..
42.	CS Gonda	Rural	1966	Owned	43	9	..
43.	CS Kahara	Rural	1966	Owned	30	24	..
44.	CS Thalaran	Rural	1961	Owned	47	10	..
45.	CS Kharangal	Rural	1955	Owned	39	8	..
46.	CS Chamti	Rural	1957	Owned	48	8	..
47.	CS Sagoreta	Rural	1965	Owned	36	10	..
48.	PS Dhurari	Rural	1959	Owned	35
49.	PS Mandir Bazar	Urban	1964	Rented	120
50.	PS Mathola	Rural	1967	Owned	34
51.	PS Poneja	Rural	1967	Owned	38

9	10	11	12	13	14	15	16	17	18
..	..	25	2	2	MS Chakrabathi	Kms.
..	..	74	2	2	HS Bhella	4 Kms.
..	..	88	3	3	HS Nagar	2 Kms.
..	..	51	2	2	HS Malothi	2 Kms.
..	..	41	2	2	HS Bhalra	6 Kms.
..	..	48	1	..	1	..	2	HS Bhalra	3 Kms.
..	..	22	3	3	MS Bhalla	4 Kms.
..	..	47	3	3	HS Jangalwar	½ Kms.
..	..	52	2	2	MS Khaleni	3 Km.
..	..	54	3	3	MS Malanu	3 Kms.
..	..	57	3	3	MS Kilhotran	1 Km. f.
..	..	47	3	3
..	..	56	3	3	HS Jalyee	3 Kms.
..	..	46	3	3	MS Gandow	3 Kms.
..	..	35	2	2
..	..	120	5	5	MS Nagar	½ Km.
..	..	34	2	2	MS Nagar	3 Kms.
..	..	38	3	3	MS Nagar	½ Km.

1	2	3	4	5	6	7	8
52.	PS Kanser	Rural	1954	Owned	19
53.	PS Randa	Rural	1970	Owned	16
54.	PS Daliyan	Rural	1970	Rented	7
55.	PS Bheja	Rural	1954	Owned	37
56.	PS Pasti	Rural	1955	Owned	20
57.	PS Sharekhi	Rural	1956	Owned	43
58.	PS Hanga	Rural	1960	Owned	33
59.	PS Kursari	Rural	1968	Owned	43
60.	PS Jagota	Rural	Before 1947	Owned	24
61.	PS Dhara	Rural	1954	Owned	25
62.	PS Himota	Rural	1960	Owned	25
63.	PS Bharai	Rural	1970	Owned	11
64.	PS Bhagratha	Rural	1969	Owned	16
65.	PS Baloti	Rural	1968	Rented	21
66.	PS Bhaliyan	Rural	1968	Owned	22
67.	PS Bagh	Rural	1969	Owned	22
68.	PS Chilli	Rural	1970	Owned	20
69.	PS Derka	Rural	1970	Owned	25

9	10	11	12	13	14	15	16	17	18
..	..	19	1	1	IMS Nagar	4 Kms.
..	..	16	1	11	MS Nagar	2 Kms.
..	..	7	1	11	IMS Nagar	3 Kms.
..	..	37	2	2	HS Saringal	3 Kms.
..	..	20	1	11	HS Saringal	4 Kms.
..	..	43	2	2	HS Saringal	6 Kms.
..	..	33	2	2	HS Gatha	4 Kms.
..	..	43	2	2	IMS Gatha	3 Kms.
..	..	24	1	1	IMS Thalela	3 Kms.
..	..	25	1	1	IMS Gatha	3 Kms.
..	..	24	1	1	HS Bhalra	4 Kms.
..	..	11	1	1	HS Saringal	3 Kms.
..	..	16	1	1	HS Malothi	4 Kms.
..	..	21	1	11	HS Bhalra	3 Kms.
..	..	22	1	11	IMS Chirala	4 Kms.
..	..	22	1	11	CS Panthan	3 Kms.
..	..	20	1	1	HS Malathi	3 Kms.
..	..	25	1	1	HS Malothi	3 Kms.

1	2	3	4	5	6	7	8
70.	PS Damunda	Rural	1967	Owned	7
71.	PS Dadikathawa	Rural	1965	Owned	23
72.	PS Gutasa	Rural	1965	Owned	14
73.	PS Gajote	Rural	1966	Owned	37
74.	PS Hadal	Rural	1969	Owned	12
75.	PS Karian	Rural	1970	Owned	13
76.	PS Kahila	Rural	1971	Rented	28
77.	PS Linga	Rural	1967	Owned	28
78.	PS Lanchan	Rural	1967	Owned	56
79.	PS Nandna	Rural	1947	Rented	32
80.	PS Mantwas	Rural	1966	Rented	11
81.	PS Prem Nagar	Rural	1967	Rented	13
82.	PS Ronda	Rural	1965	Rented	25
83.	PS Rukali	Rural	1956	Rented	33
84.	PS Sunarthawa	Rural	1967	Rented	39
85.	PS Thanalla	Rural	1968	Rented	21
86.	PS Tesna	Rural	1969	Rented	37
87.	PS Tipri	Rural	1970	Rented	15

9	10	11	12	13	14	15	16	17	18
..	..	7	1	1	MS Manthala	3 Kms.
..	..	23	1	1	HS Jangalwar	3 Kms.
..	..	14	1	1	MS Druru	3 Kms.
..	..	37	2	2	JHS Malothi	4 Kms.
..	..	12	1	1	HS Saringal	4 Kms.
..	..	13	1	1	MS Druru	2 Kms.
..	..	28	1	1	LHS Chakrabati	4 Kms.
..	..	28	1	1	MS Nagar	3 Kms.
..	..	56	2	2	CS Chinta	2 Kms.
..	..	32	1	1	HS Jangalwar	5 Kms.
..	..	11	1	1	MS Thalela	4 Kms.
..	..	13	1	1	MS Panthan	2 Kms.
..	..	25	1	1	MS Seri	1 Kms.
..	..	33	1	1	MS Chirala	3 Kms.
..	..	39	2	2	MS Chirala	4 Kms.
..	..	21	1	1	HS Saringal	4 Kms.
..	..	37	2	2	MS Ghurakoo	3 Kms.
..	..	15	1	1	MS Thathri	3 Kms.

1	2	3	4	5	6	7	8
88.	PS Sarna	Rural	N.A.	Rented	25
89.	PS Alni	Rural	1960	Owned	28
90.	PS Badi Dok	Rural	1964	Owned	10
91.	PS Bagdar	Rural	1970	Owned	18
92.	PS Bathari	Rural	1960	Owned	55
93.	PS Batara	Rural	1964	Owned	30
94.	PS Batogara	Rural	1974	Owned	25
95.	PS Bahargi	Rural	1960	Owned	46
96.	PS Bisran	Rural	1967	Owned	27
97.	PS Chinyas	Rural	1963	Owned	40
98.	PS Champal	Rural	1957	Owned	25
99.	PS Chanser	Rural	1972	Rented	29
100.	PS Dadkahi	Rural	1957	Owned	27
101.	PS Daryote	Rural	1960	Owned	10
102.	PS Daria	Rural	1968	Owned	31
103.	PS Dudar	Rural	1961	Owned	20
104.	PS Dagroon	Rural	1974	Owned	12
105.	PS Gangota	Rural	1963	Owned	20

9	10	11	12	13	14	15	16	17	18
..	..	25	1	1	MS Catha	1 Km.
..	..	28	1	1	MS Kaljugasar	3 Kms.
..	..	10	1	1	MS Chilly	16 Kms.
..	..	18	1	1	MS Malanoo	3 Kms.
..	..	55	2	2	HS Jakyas	4 Kms.
..	..	30	1	1	HS Kilhotran	4 Kms.
..	..	25	1	1	MS Malonoo	4 Kms.
..	..	46	1	1	HS Sinoo	3 Kms.
..	..	27	2	2	MS Inhara	3 Kms.
..	..	40	1	1	HS Jakyas	4 Kms.
..	..	25	1	1	MS Chilly	5 Kms.
..	..	29	1	1	MS Inhara	4 Kms.
..	..	27	1	1	MS Gandow	2 Kms.
..	..	10	1	1	MS Malanoo	4 Kms.
..	..	31	1	1	HS Sinoo	3 Kms.
..	..	20	1	1	HS Kilotran	3 Kms.
..	..	12	1	1	MS Malnoo	3 Kms.
..	..	20	1	1	HS Kilotran	4 Kms.

1	2	3	4	5	6	7	8
106.	PS Gunodoo	Rural	1963	Owned	56
107.	PS Jora	Rural	1953	Owned	45
108.	PS Julo	Rural	1967	Owned	19
109.	PS Kansar	Rural	1967	Owned	18
110.	PS Kansoo	Rural	1958	Owned	17
111.	PS Malat	Rural	1958	Owned	18
112.	PS Manoo	Rural	1964	Owned	12
113.	PS Manoie	Rural	1968	Owned	60
114.	PS Pora	Rural	1963	Owned	38
115.	PS Suranga	Rural	1969	Owned	13
116.	PS Sanwara	Rural	1972	Owned	34
117.	PS Tanta	Rural	1952	Owned	19
118.	PS Tlogra	Rural	1961	Owned	41
119.	PS Trankal	Rural	1966	Owned	22
120.	PS Piakul	Rural	1961	Owned	16
121.	PS Soti	Rural	1964	Owned	37
122.	GHS Bhadarwah	Urban	Before 1947	Owned	..	161	188
123.	GHS Nichla Thara	Rural	..	Owned	89	125	..

9	10	11	12	13	14	15	16	17	18
..	..	56	2	-	2	HS Jakyas	1 Km.
..	..	45	2	-	2	MS Halaran	2 Kms.
..	..	19	1	-	1	MS Bharthi	3 Kms.
..	..	18	1	1	HS Sinoo	4 Kms.
..	..	17	1	1	HS Jakyas	2 Kms.
..	..	18	1	1	MS Chilly	3 Kms.
..	..	12	..	1	1	MS Chilly	8 Kms.
..	..	60	2	2	MS Chilly	5 Kms.
..	..	38	2	2	HS Kilotran	4 Km.
..	..	13	1	1	MS Halaran	4 Km
..	..	34	1	1	MS Chilly	4 Kms.
..	..	19	1	1	MS Malanu	5 Kms.
..	..	41	1	1	HS Jakyas	4 Kms.
..	..	22	1	1	MS Malanu	5 Kms.
..	..	16	1	1	MS Malanu	6 Kms.
..	..	37	2	2	HS Kilotran	2 Kms.
..	..	349	..	22	..	6	28
..	..	214	..	14	..	2	16

1	2	3	4	5	6	7	8
124.	GMS Saringal	Rural	N.A.	Rented	25	26	..
125.	GMS Mohalla Masjid	Urban	1961	Rented	112	48	..
126.	GMS Chinta	Rural	1959	Owned	22	27	..
127.	GMS Bhalla	Rural	1959	Owned	39	20	..
128.	GMS Thathri	Rural	1961	Owned	39	22	..
129.	GMS Bhella	Rural	1959	Rented	85	34	..
130.	GMS Poneja	Rural	1959	Rented	25	13	..
131.	GPS Katyara	Rural	1964	Rented	6
132.	GPS Bhaja	Rural	1963	Rented	13
133.	GPS Draja	Rural	1969	Rented	30
134.	GPS Haveli-Mohalla	Urban	1966	Rented	73
135.	GPS Qila Mohalla	Urban	1970	Rented	58
136.	GPS Chinote	Urban	1970	Rented	35
137.	GPS Chani	Rural	1972	Rented	13
138.	GPS Jai	Rural	1975	Rented	5
139.	GPS Thuba	Rural	1967	Rented	13
140.	GPS Manthala	Rural	1969	Rented	22
141.	GPS Sungli	Rural	1968	Rented	12

9	10	11	12	13	14	15	16	17	18
..	..	51	..	6	..	2	8	GHS Bhadarwah	4 Kms.
..	..	160	..	8	..	4	12	GHS Bhadarwah	0 Km.
..	..	49	..	5	..	2	7	GHS Bhadarwah	5 Kms.
..	..	59	..	6	6	GHS Bhadarwah	10 Kms.
..	..	61	..	5	..	4	9	GHS Doda	20 Kms.
..	..	119	..	6	..	1	7	HGS Bhadarwah	30 Kms.
..	..	38	..	4	..	2	6	GHS Bhadarwah	1½ Kms.
..	..	6	..	1	1	GMS Saringal	3 Kms.
..	..	13	..	2	2	GMS Saringal	3 Kms.
..	..	30	..	2	..	1	3	GMS Haveli-Mohalla	2 Kms.
..	..	73	..	8	..	1	9	GMS Masjid-Mohalla	0 Kms.
..	..	58	..	4	..	1	5	GMS Masjid-Mohalla	0 Km.
..	..	35	..	3	3	GMS Masjid Mohalla	1 Km.
..	..	13	..	1	1	GMS Chinta	1 Km.
..	..	5	..	1	1	GMS Chinta	3 Kms.
..	..	13	..	1	1	GMS Chinta	2 Kms.
..	..	22	..	2	2	GMS Masjid-Mohalla	4 Kms.
..	..	12	..	1	1	GMS Masjid-Mohalla	1 Km.

	2	3	4	5	6	7	8
142.	GPS Basti	Rural	1966	Owned	16
143.	GPS Udrana	Rural	1970	Rented	50
144.	GPS Jangalwar	Rural	1967	Rented	33
145.	GPS Thalala	Rural	1970	Rented	17
146.	GPS Kothi	Rural	1973	Rented	2
147.	GPS Malotha	Rural	1972	Rented	10
148.	GPS Panthan	Rural	1968	Rented	22
149.	GPS Kandote	Rural	1970	Rented	24
150.	GPS Nai	Rural	1971	Rented	16
151.	GPS Sindra	Rural	1970	Rented	10
152.	GPS Chaktrabati	Rural	1968	Rented	9
153.	GPS Bona Chondri	Rural	1972	Rented	11
154.	GPS Khaleni	Rural	1972	Rented	18
155.	GPS Malothi	Rural	1959	Rented	14
156.	GPS Panjgrani	Rural	1968	Rented	12
157.	GPS Dugli	Rural	1969	Rented	21
158.	GPS Kursari	Rural	1972	Rented	21
159.	GPS Dranga	Rural	1970	Owned	42

9	10	11	12	13	14	15	16	17	18
..	..	51	..	6	..	2	8	GHS Bhadarwah	4 Kms.
..	..	160	..	8	..	4	12	GHS Bhadarwah	0 Km.
..	..	49	..	5	..	2	7	GHS Bhadarwah	5 Kms.
..	..	59	..	6	6	GHS Bhadarwah	10 Kms.
..	..	61	..	5	..	4	9	GHS Doda	20 Kms.
..	..	119	..	6	..	1	7	HGS Bhadarwah	30 Kms.
..	..	38	..	4	..	2	6	GHS Bhadarwah	1½ Kms.
..	..	6	..	1	1	GMS Saringal	3 Kms.
..	..	13	..	2	2	GMS Saringal	3 Kms.
..	..	30	..	2	..	1	3	GMS Haveli-Mohalla	2 Kms.
..	..	73	..	8	..	1	9	GMS Masjid-Mohalla	0 Kms.
..	..	58	..	4	..	1	5	GMS Masjid-Mohalla	0 Km.
..	..	35	..	3	3	GMS Masjid Mohalla	1 Km.
..	..	13	..	1	1	GMS Chinta	1 Km.
..	..	5	..	1	1	GMS Chinta	3 Kms.
..	..	13	..	1	1	GMS Chinta	2 Kms.
..	..	22	..	2	2	GMS Masjid-Mohalla	4 Kms.
..	..	12	..	1	1	GMS Masjid-Mohalla	1 Km.

	2	3	4	5	6	7	8
142.	GPS Basti	Rural	1966	Owned	16
143.	GPS Udrana	Rural	1970	Rented	50
144.	GPS Jangalwar	Rural	1967	Rented	33
145.	GPS Thalala	Rural	1970	Rented	17
146.	GPS Kothi	Rural	1973	Rented	2
147.	GPS Malotha	Rural	1972	Rented	10
148.	GPS Panthan	Rural	1968	Rented	22
149.	GPS Kandote	Rural	1970	Rented	24
150.	GPS Nai	Rural	1971	Rented	16
151.	GPS Sindra	Rural	1970	Rented	10
152.	GPS Chaktrabati	Rural	1968	Rented	9
153.	GPS Bona Chondri	Rural	1972	Rented	11
154.	GPS Khaleni	Rural	1972	Rented	18
155.	GPS Malothi	Rural	1959	Rented	14
156.	GPS Panjgrani	Rural	1968	Rented	12
157.	GPS Dugli	Rural	1969	Rented	21
158.	GPS Kursari	Rural	1972	Rented	21
159.	GPS Dranga	Rural	1970	Owned	42

9	10	11	12	13	14	15	16	17	18
..	..	16	..	2	2	GMS Masjid-Mohalla	1 Km.
..	..	50	..	1	1	GHS Gatha	1 Km.
..	..	33	..	2	2	GMS Thathri	3 Kms.
..	..	17	..	1	1	GMS Bhella	3 Kms.
..	..	2	..	1	1	GMS Bhella	4 Kms.
..	..	10	..	1	1	GMS Bhella	4 Kms.
..	..	22	..	1	1	GMS Bhella	3 Kms.
..	..	24	2	2	GMS Bhella	5 Kms.
..	..	16	..	1	1	GMS Bhella	6 Kms.
..	..	10	1	1	GMS Bhella	5 Kms.
..	..	9	..	1	1	GMS Bhella	4 Kms.
..	..	11	..	1	1	GMS Bhalla	4 Kms.
..	..	18	..	1	1	GMS Bhalla	4 Kms.
..	..	14	..	1	..	1	2	GMS Bhalla	3 Kms.
..	..	12	..	1	1	GMS Bhalla	5 Kms.
..	..	21	..	2	2	GMS Bhalla	4 Kms.
..	..	21	..	2	2	GHS Gatha	1 Km.
..	..	42	..	5	5	GHS Gatha	3 Kms.

1	2	3	4	5	6	7	8
160.	GPS Digi	Rural	1971	Owned	16
161.	GPS Bhalra	Rural	1965	Rented	58
162.	GPS Jagota	Rural	1967	Rented	7
163.	GPS Chatra	Rural	1968	Owned	10
164.	GPS Renkha	Rural	1967	Rented	29
165.	GPS Tansana	Rural	1968	Rented	5
166.	GPS Drudu	Rural	1969	Rented	11
167.	GPS Duraka	Rural	1964	Rented	12
168.	GPS Hanga	Rural	1968	Rented	10
169.	GPS Mandir Bazar	Urban	1975	Rented	60
170.	GPS Baja	Rural	1971	Rented	19
171.	GPS Chira	Rural	1967	Rented	20
172.	GPS Indrala	Rural	1966	Rented	25
173.	GPS Dadi-Kathawa	Rural	1967	Rented	20
174.	GPS Tipri	Rural	1972	Rented	29
175.	GPS Bisran	Rural	1972	Rented	11
176.	GPS Chochlu	Rural	1967	Rented	10
177.	GPS Kilotran	Rural	1944	Rented	16

1	2	3	4	5	6	7	8
160.	GPS Digi	Rural	1971	Owned	16
161.	GPS Bhalra	Rural	1965	Rented	58
162.	GPS Jagota	Rural	1967	Rented	7
163.	GPS Chatra	Rural	1968	Owned	10
164.	GPS Renkha	Rural	1967	Rented	29
165.	GPS Tansana	Rural	1968	Rented	5
166.	GPS Drudu	Rural	1969	Rented	11
167.	GPS Duraka	Rural	1964	Rented	12
168.	GPS Hanga	Rural	1968	Rented	10
169.	GPS Mandir Bazar	Urban	1975	Rented	60
170.	GPS Baja	Rural	1971	Rented	19
171.	GPS Chira	Rural	1967	Rented	20
172.	GPS Indrala	Rural	1966	Rented	25
173.	GPS Dadi-Kathawa	Rural	1967	Rented	20
174.	GPS Tipri	Rural	1972	Rented	29
175.	GPS Bisran	Rural	1972	Rented	11
176.	GPS Chochlu	Rural	1967	Rented	10
177.	GPS Kilotran	Rural	1944	Rented	16

9	10	11	12	13	14	15	16	17	18
..	..	16	1	1	GHS Gatha	6 Kms.
..	..	58	..	2	2	GHS Gatha	6 Kms.
..	..	7	..	1	1	GMS Bhella	4 Kms.
..	..	10	..	1	1	GMS Bhalla	4 Kms.
..	..	29	..	1	1	GMS Bhella	6 Kms.
..	..	5	..	1	..	1	2	GMS Bhalla	3 Kms.
..	..	11	..	2	2	GHS Gatha	6 Kms.
..	..	12	..	1	1	GMS Bhalla	6 Kms.
..	..	10	..	2	2	GHS Gatha	4 Kms.
..	..	60	..	2	..	1	3	GHS Bhadarwah	0 Km.
..	..	19	..	1	1	GMS Bhela	6 Kms.
..	..	20	..	1	1	GMS Thathri	6 Kms.
..	..	25	..	1	1	GMS Bhela	7 Kms.
..	..	20	..	1	1	GMS Thathri	8 Kms.
..	..	29	..	1	1	GMS Thathri	3 Kms.
..	..	11	1	1	GCS Gawari	4 Kms.
..	..	10	1	1	GCS Gawari	5 Kms.
..	..	16	..	1	1	GCS Gewari	3 Kms.

1	2	3	4	5	6	7	8
178.	GPS Soti	Rural	1962	Rented	6
179.	GPS Kaljugasar	Rural	1972	Rented	8
180.	GPS Densa	Rural	1967	Rented	24
181.	GPS Haloor	Rural	1974	Owned	17
182.	GPS Gwari	Rural	1949	Rented	31
183.	GPS Shalala	Rural	1972	Owned	13
184.	GPS Gondow	Rural	1971	Rented	10
185.	GPS Bharji	Rural	1970	Rented	15
186.	GPS Sino	Rural	1960	Rented	13
187.	GPS Chowri	Rural	1967	Rented	4
188.	GPS Chanyas	Rural	1973	Rented	6
189.	GPS Jakiyas	Rural	1954	Rented	14
190.	GPS Pingel	Rural	1971	Rented	9
191.	GPS Chilly	Rural	1959	Rented	42
192.	GPS Budli	Rural	1971	Rented	7
193.	GPS Malano	Rural	1974	Owned	24
194.	GPS Gagara	Rural	1951	Rented	18
195.	GPS Halarna	Rural	1956	Owned	10

9	10	11	12	13	14	15	16	17.	18
..	..	6	..	1	1	GCS Gawari	3 Kms.
..	..	8	1	1	GCS Gawari	10 Kms.
..	..	24	..	1	..	1	2	GCS Gawari	8 Kms.
..	..	17	..	1	1	GCS Gawari	7 Kms.
..	..	31	..	1	1	GHS Ghadarwah	25 Kms.
..	..	13	..	1	1	GCS Gwari	4 Kms.
..	..	10	..	1	1	GCS Gwari	5 Kms.
..	..	15	..	1	1	GCS Gwari	6 Kms.
..	..	13	..	1	1	GCS Gwari	8 Kms.
..	..	4	1	1	GCS Gwari	3 Kms.
..	..	6	..	1	1	GCS Gwari	10 Kms.
..	..	14	..	1	1	GMS Thathri	15 Kms.
..	..	9	1	1	GMS Thathri	16 Kms.
..	..	42	1	1	GCS Gwari	15 Kms.
..	..	7	..	1	1	GCS Gwari	10 Kms.
..	..	24	..	1	1	GCS Halaran	8 Kms.
..	..	18	1	1	GCS Halarna	7 Kms.
..	..	10	..	1	1	GMS Thathri	9 Kms.

1	2	3	4	5	6	7	8
196.	GPS Jora	Rural	1967	Rented	20
197.	GPS Sham Dilayan	Rural	1973	Rented	22
198.	GPS Dharti	Rural	1975	Rented	10
199.	GPS Haddal	Rural	1975	Rented	26
200.	Pathshala Neota	Rural	N.A.	Owned	21
201.	Pathshala Batoli	Rural	1955	Owned	9
202.	Pathshala Gill	Rural	N.A.	Owned	16
203.	Pathshala Hoja	Rural	1956	Owned	15
204.	Makta Chaba	Rural	1954	Owned	24
205.	Maktab Lodu	Rural	1976	Owned	12
206.	Mobile School Dhar Padri	Rural	1976	..	8
207.	Mobile School Bhal Padri	Rural	1976	..	4
208.	Mobile School Amri	Rural	1976	..	6
209.	GPS Mandir Bazar	Urban	1976	Rented	54
210.	GPS Mari	Rural	1976	Rented	12

9	10	11	12	13	14	15	16	17	18
..	..	20	..	1	1	GMS Halarna	3 Kms.
..	..	22	..	1	1	GCS Halarna	4 Kms.
..	..	10	1	1	GCS Gwari	8 Kms.
..	..	26	1	1	GCS Gwari	15 Kms.
..	..	21	1	..	1	MS Drudu	1 Km.
..	..	9	1	..	1	MS Chilly	3 Kms.
..	..	16	1	..	1	MS Gandow	3 Kms.
..	..	15	1	..	1	MS Malanoo	3 Kms.
..	..	24	1	..	1	MS Malanoo	4 Kms.
..	..	12	1	..	1	HS Sinoo	4 Kms.
..	..	8	1	..	1
..	..	4	1	..	1
..	..	6	1	..	1
..	..	54	..	2	..	1	3	GGHS Bhadarwah	0 Km.
..	..	12	1	1	GMS Thatri	8 Kms.

DIRECTORY OF EDUCATIONAL INSTITUTIONS OF TEHSIL RAMBAN (DISTRICT DODA)

S. No.	Name of the School	Urban/Rural	Year of Estt.	Building owned/rented	Enrolment		
					I-V	VI-VIII	IX-X
1	2	3	4	5	6	7	8
1.	HSS Banihal	Urban	1959	Owned	..	78	117
2.	HS Ramsoo	Rural	1953	Owned	55	40	40
3.	HS Ukhral	Rural	1961	Owned	68	49	25
4.	HS Chamalwas	Rural	..	Owned	59	34	29
5.	HS Tethar	Rural	1964	Owned	79	64	48
6.	HS Khari	Rural	1969	Owned	24	26	17
7.	HS Trigam	Rural	..	Owned	54	12	..
8.	HS Neel	Rural	1962	Owned	98	75	57
9.	HS Pogal	Rural	1960	Owned	63	46	40
10.	HS Senabathi	Rural	1968	Owned	56	10	12
11.	HS Rajgarh	Rural	1974	Owned	20	67	38
12.	HS Batote	Urban	1947	Owned	50	156	62
13.	HSS Ramban	Urban	1959	Owned	70	92	61
14.	LHS Alinbas	Rural	1953	Owned	65	28	4

PUC	1st TDC	Total	Teachers		Teachers			Nearest Middle/High School	Distance
			Trained		Untrained				
			Male	Female	Male	Female	Total		
9	10	11	12	13	14	15	16	17	18
16	16	227	14	..	2	..	16
..	..	135	10	..	3	..	13
..	..	142	8	8
..	..	122	10	..	3	..	13
..	..	191	9	..	1	..	10
..	..	67	4	..	5	..	9
..	..	66	4	..	3	..	7
..	..	230	11	..	2	..	13
..	..	149	9	..	2	..	11
..	..	78	7	..	1	..	8
..	..	125	5	..	3	..	8
..	..	268	12	..	4	..	16
..	..	223	12	..	2	..	14
..	..	97	6	6	HS Pogal	25 Kms.

1	2	3	4	5	6	7	8
15.	LHS Kaskoot	Rural	1951	Owned	43	35	10
16.	MS Chanderkote	Rural	1953	Owned	53	25	..
17.	MS Dandrath	Rural	1953	Owned	65	25	..
18.	MS Neera	Rural	1969	Owned	32	32	..
19.	MS Ghandri	Rural	1955	Owned	23	22	..
20.	MS Tanger	Rural	1960	Owned	35	3	..
21.	MS Sanasar	Rural	1956	Rented	18
22.	MS Chareel	Rural	1946	Owned	99	47	..
23.	MS Maligam	Rural	1949	Owned	36	39	..
24.	MS Mahoo	Rural	1933	Owned	41	8	..
25.	MS Parhinder	Rural	1933	Owned	60	26	..
26.	MS Nowgam	Rural	1962	Owned	55	25	..
27.	CS Sori	Rural	1964	Owned	28	4	..
28.	CS Maitra	Rural	1962	Owned	68	10	..
29.	CS Gam Teli	Rural	1966	Rented	42	8	..
30.	CS Dalwas	Rural	1965	Owned	26	4	..
31.	CS Kanthi	Rural	1959	Owned	40	8	..
32.	CS Bankote	Rural	1960	Owned	76	4	..

9	10	11	12	13	14	15	16	17	18
..	..	88	6	..	2	..	8	HSS Banihal	3 Kms.
..	..	78	3	..	2	..	5	HSS Ramban	9 Kms.
..	..	90	3	..	2	..	5	HS Rajgarh	8 Kms.
..	..	64	3	3	HSS Ramban	13 Kms.
..	..	45	2	..	2	..	4	HSS Ramban	13 Kms.
..	..	38	1	..	1	..	2	HS Thatharka	23 Km.
..	..	18	1	..	3	..	4	HS Batote	8 Kms.]
..	..	146	5	5	HS Tethar	3 Kms.
..	..	75	5	..	1	..	6	HS Pogal	10 Kms.
..	..	49	4	4	HSS Banihal	40 Kms.
..	..	86	7	7	HS Neel	4 Kms.
..	..	80	3		HS Tethar	5 Kms.
..	..	32	2	2	HSS Ramban	3 Kms.
..	..	78	1	..	1	..	2	HSS Ramban	1½ Kms.
..	..	50	1	..	2	..	3	HSS Ramban	13 Kms.
..	..	30	1	..	1	..	2	HS Batote	11 Kms.
..	..	48	1	1	HSS Ramban	5 Kms.
..	..	80	3	1	4	HSS Banihal	3 Kms.

1	2	3	4	5	6	7	8
33.	CS Banihal	Urban	1959	Owned	83	16	..
34.	CS Chanjloo	Ruarl	1966	Owned	14	4	..
35.	CS Chaknarwa	Rural	1932	Owned	30	9	..
36.	CS Dooligam	Rural	1946	Owned	68	21	..
37.	CS Digidol	Rural	1966	Owned	23	1	..
38.	CS Krawa	Rural	1968	Owned	39	3	..
39.	CS Nachlana	Rural	1944	Owned	23	6	..
40.	CS Sumber	Rural	1935	Owned	41	13	..
41.	CS Sarchi	Rural	1960	Owned	23	7	..
42.	CS Tulhal	Rural	1963	Owned	46	11	..
43.	PS Kumait	Rural	1975	Rented	10
44.	PS Ghari	Rural	1969	Owned	33
45.	PS Chatba	Rural	1963	Owned	14
46.	PS Palli	Rural	1961	Owned	25
47.	PS Sancha	Rural	1966	Owned	8
48.	PS Ganhote	Rural	1957	Owned	10
49.	PS Duksum	Rural	1959	Rented	17
50.	FS Jatgali	Rural	1960	Owned	18

9	10	11	12	13	14	15	16	17	8
..	..	99	3	3	HSS Banihal	3 Kms.
..	..	18	2	2	HSS Chamalwas	5 Kms.
..	..	39	3	3	HSS Banihal	3 Kms.
..	..	89	4	..	1	..	5	HSS Ramban	10 Kms.
..	..	24	2	2	HSS Banihal	3 Kms.
..	..	42	2	2	HS Ramsoo	5 Kms.
..	..	29	1	..	1	..	2	HS Ramsoo	25 Kms.
..	..	54	2	..	1	..	3	HS Trigam	10 Kms.
..	..	30	2	2	HS Sukherbal	3 Kms.
..	..	57	3	3	HSS Banihal	3 Kms.
..	..	10	1	1	HS Rajgarh	3 Kms.
..	..	33	1	1	HS Rajgarh	4 Kms.
..	..	14	1	1	HS Neera	4 Kms.
..	..	25	1	..	1	MS Neera	2 Kms.
..	..	8	1	..	1	HSS Ramban	1½ Kms.
..	..	10	1	1	MS Dandrath	4 Kms.
..	..	17	1	1	HSS Ramban	8 Kms.
..	..	18	1	1	MS Dandrath	3 Kms.

	2	3	4	5	6	7	8
51.	PS Kabbi	Rural	1958	Owned	3
52.	PS Batnio	Rural	1960	Owned	14
53.	PS Keriya	Rural	1960	Owned	12
54.	PS Duthan	Rural	1961	Owned	10
55.	PS Billowat	Rural	1959	Rented	8
56.	PS Pernote	Rural	1962	Rented	11
57.	PS Ahadwa	Rural	1963	Rented	9
58.	PS Patakoti	Rural	1966	Rented	10
59.	PS Sawani	Rural	1960	Owned	15
60.	PS Pepira	Rural	1962	Rented	15
61.	PS Tulong	Rural	1967	Rented	17
62.	PS Chakwa	Rural	1960	Owned	27
63.	PS Baloto	Rural	1965	Owned	27
64.	PS Karool	Rural	1972	Owned	32
65.	PS Sundgali	Rural	1972	Owned	24
66.	PS Jugh	Rural	1967	Oewnd	21
67.	PS Kanga	Rural	1959	Owned	20
68.	PS Dharmond	Rural	1964	Rented	17

9	10	11	12	13	14	15	16	17	18
..	..	3	1	..	1	MS Gandri	2 Kms.
..	..	14	1	1	MS Gandri	3½ Kms.
..	..	12	1	1	MS Chanderkote	4 Kms.
..	..	10	1	1	MS Gandri	6 Kms.
..	..	8	1	1	HSS Ramban	4 Kms.
..	..	11	1	..	1	HSS Ramban	3 Kms.
..	..	9	1	..	1	HSS Ramban	3 Kms.
..	..	10	1	..	1	HSS Ramban	5 Kms.
..	..	15	1	1	MS Chanderkote	3 Kms.
..	..	15	1	1	MSS Sanasar	3 Kms.
..	..	17	1	..	1	MS Chanderkote	4 Kms.
..	..	27	1	1	HS Batote	4 Kms.
..	..	27	1	..	1	HSS Ramban	4½ Kms.
..	..	32	1	1	HSS Ramban	5 Kms.
..	..	24	1	1	HSS Ramban	4 Kms.
..	..	21	1	1	HSS Ramban	8 Kms.
..	..	20	1	..	1	HSS Ramban	9 Kms.
..	..	17	1	1	1	HS Batote	3 Kms.

1	2	3	4	5	6	7	8
69.	PS Trungala	Rural	1964	Owned	28
70.	PS Thopal	Rural	1959	Owned	29
71.	PS Dramken	Rural	1974	Rented	13
72.	PS Kundi	Rural	1964	Owned	17
73.	PS Gami	Rural	1976	Rented	34
74.	PS Assar	Rural	1950	Owned	53
75.	PS Arhal	Rural	1964	Owned	7
76.	PS Amkote	Rural	1971	Rented	6
77.	PS Rajmasta	Rural	1968	Owned	17
78.	PS Batroo	Rural	1965	Owned	29
79.	PS Dradgali	Rural	1973	Owned	5
80.	PS Bass	Rural	1966	Owned	50
81.	PS Bawa	Rural	1961	Rented	17
82.	PS Borinar	Rural	1960	Owned	9
83.	PS Behadar	Rural	1953	Owned	32
84.	PS Charwar	Rural	1973	Owned	17
85.	PS Chap mari	Rural	1965	Owned	20
86.	PS Darshipura	Rural	1964	Owned	27

9	10	11	12	13	14	15	16	17	18
..	..	28	1	1	HS Batote	2 Km.
..	..	29	1	1	HS Batote	6 Kms.
..	..	13	1	1	HS Rajgarh	4 Kms.
..	..	17	1	1	HSS Ramban	7 Kms.
..	..	34	1	1	HS Batote	3 Kms.
..	..	53	2	2	HS Tethar	3 Kms.
..	..	7	2	2	HS Pogal	5 Kms.
..	..	6	1	1	HS Chamalwas	6 Kms.
..	..	17	1	1	HS Ramsoo	20 Kms.
..	..	29	1	1	HS Sukherbal	3 Kms.
..	..	5	1	1	HS Ramsoo	3 Kms.
..	..	50	2	2	HS Neel	4 Kms.
..	..	17	1	1	HS Trigam	8 Kms.
..	..	9	1	1	HSS Banihal	8 Kms.
..	..	32	2	2	HS Neel	5 Kms.
..	..	17	1	1	HS Trigam	5 Kms.
..	..	20	1	1	HSS Banihal	10 Kms.
..	..	27	2	2	HSS Banihal	3 Kms.

1	2	3	4	5	6	7	8
87.	PS Dewanpura	Rural	1970	Rented	26
88.	PS Janmusta	Rural	1964	Owned	27
89.	PS Gurwati	Rural	1964	Owned	38
90.	PS Guhala	Rural	1965	Owned	20
91.	PS Gugwani	Rural	1952	Owned	40
92.	PS Gurd	Rural	1946	Owned	50
93.	PS Hochak	Rural	1964	Owned	26
94.	PS Hinghal	Rural	1965	Owned	18
95.	PS Kunda	Rural	1973	Owned	43
96.	PS Kharpath	Rural	1964	Owned	13
97.	PS Kawana	Rural	1962	Owned	10
98.	PS Krachihall	Rural	1968	Owned	13
99.	PS Lablata	Rural	1973	Owned	17
100.	PS Lamber	Rural	1973	Owned	33
101.	PS Manjcos	Rural	1965	Owned	14
102.	PS Mangit	Rural	1946	Owned	18
103.	PS Ponthiyal	Rural	1964	Owned	11
104.	PS Nowgam	Rural	1964	Owned	18

9	10	11	12	15	14	15	16	17	18
..	..	26	1	1	HSS Banihal	2 Kms.
..	..	27	1	1	HS Sukherbal	4 Kms.
..	..	38	1	1	HS Pogal	7 Kms.
..	..	20	1	1	HS Pogal	8 Kms.
..	..	40	2	2	HS Neel	5 Kms.
..	..	50	3	3	HSS Tethar	22 Kms.
..	..	26	1	1	HS Pogal	3 Kms.
..	..	18	1	1	HSS Banihal	6 Kms.
..	..	43	1	1
..	..	13	1	1	HSS Banihal	4 Kms.
..	..	10	1	1	HS Trigam	3 Kms.
..	..	13	1	1	HS Chamalwas	2 Kms.
..	..	17	1	1	HS Trigam	3 Kms.
..	..	33	1	1	HS Tethar	2 Kms.
..	..	14	1	1	HS Ramsoo	20 Kms.
..	..	18	1	1	HSS Banihal	20 Kms.
..	..	11	1	1	HS Ramsoo	5 Kms.
..	..	18	1	1	HS Tethar	3 Kms.

1	2	3	4	5	6	7	8
105.	PS Panla	Rural	-1973	Owned	36
106.	PS Fagumula	Rural	-1973	Owned	43
107.	PS Sarbagni	Rural	1964	Owned	12
108.	PS Shagan	Rural	1968	Owned	23
109.	PS Seran	Rural	-1968	Owned	5
110.	PS Suranga	Rural	-1958	Owned	46
111.	PS Trina	Rural	-1968	Owned	15
112.	PS Tachi	Rural	-1970	Building not constructed.	14
113.	PS Varinthat	Rural	-1963	Owned	12
114.	PS Zinhal	Rural	-1958	Owned	32
115.	PS Chakka	Rural	-1970	Owned	35
116.	PS Buzlla	Rural	-1968	Owned	8
117.	PS Gujrara	Rural	1968	Owned	6
118.	GHS Banihal	Urban	1961	Owned	84	..	43
119.	GHS Ramban	Urban	1934	Owned	60	..	57
120.	GHS Batote	Urban	..	Owned	221	..	103
121.	GMS Ramsoo	Rural	1967	Owned	12	..	10
122.	GCS Kaskoot	Rural	-1965	Owned	37	..	6

9	10	11	12	13	14	15	16	17	18
...	..	36	1	1	HS Tethar	..
...	..	43	1	1	HS Sukherbal	4 Kms.
...	...	122	1	1	HS Ramsoo	8 Kms.
...	...	23	1	1	HS Ramsoo	10 Kms.
...	..	5	1	1	HS Khari	2 Kms.
...	...	46	2	2
...	...	15	1	1	HS Khari	2 Kms.
...	..	14	1	1	HS Chamalwas	6 Kms.
...	...	12	2	2	HS Tethar	2 Kms.
...	...	32	1	1	HSS Banihal	3 Kms.
...	...	35	1	1
...	...	8	1	1	HS Trigam	6 Kms.
...	...	6	1	1	HS Alanbas	6 Kms.
..	...	155	..	5	..	11	16
...	...	145	..	7	..	5	12
..	...	384	1	9	..	7	17
..	..	22	..	2	..	1	3	HS Ramsoo	Nil
..	..	43	..	2	2	HS Chamalwas	Nil

1	2	3	4	5	6	7'	8
123.	GCS Chamalwas	Rural	1962	Rented.	7	2.	..
124.	GCS Tethar	Rural	1962	Owned.	38	5.	..
125.	GCS Chareel	Rural	1960	Owned.	25 ¹
126.	GCS Dooligam	Rural	1947	Owned.	26.
127.	GPS Alinwas	Rural	1973	Owned.	16
128.	GPS Chanderkote	Rural	1069	..	17
129.	GPS Chabba Falsol	Rural	1972	..	18 ¹
130.	GPS Gammi	Rural	1972	Rented.	37'
131.	GPS Hewagan	Rural	1969	..	18'
132.	GPS Lidwal	Rural	1963	..	30.
133.	GPS Halla	Rural	1970	School not functioning
134.	GPS Rajgarh	Rural	1961	..	13
135.	GPS Neera	Rural	1968		19
136.	GPS Tanger	Rural	..	School not functioning.
137.	GPS Maitra	Urban	1970	..	35.
138.	GPS Palli	Rural	1969	Owned	8.
139.	GPS Maraq	Rural	1972	Rented	10
140.	GPS Talimajra	Rural	1974	Rented	.8

9	10	11	12	13	14	15	16	17	18
..	..	9	..	4	4	HS Tethar	Nil
..	..	43	..	1	1	HS Tethar	3 Kms.
..	..	25	..	2	2	HSS Banihal	3 Kms.
..	..	26	..	1	1
..	..	16	1	1	HS Sukharal	4 Kms.
..	..	17	1	1	GHS Ramban	9 Kms.
..	..	18	1	1	1	GHS Ramban	14 Kms.
..	..	37	1	1	GHS Batote	3 Kms.
..	..	18	1	1	GHS Banihal	20 Kms.
..	..	30	1	1	GHS Batote	4 Kms.
..	GHS Ramban	12 Kms.
..	..	13	1	1	GHS Ramban	15 Kms.
..	..	19	..	1	1	GHS Ramban	3 Kms.
..	..	-	GHS Ramban	38 Kms.
..	..	35	..	2	..	1	3	GHA Ramban	1½ Kms.
-	..	8	..	1	1	GHS Ramban	5 Kms.
..	..	10	1	1	GHS Ramban	6 Kms.
..	..	8	..	1	1	GHS Ramban	5 Kms.

1	2	3	4	5	6	7	8
141.	GPS Fagmola	Rural	1974	Owned	5
142.	GPS Noora	Rural	1973	Rented	30
143.	GPS Pogal	Rural	1966	Rented	36
144.	GPS Hochak	Rural	1973	Rented	18
145.	GPS Nachlana	Rural	1966	School not functioning	12
146.	GPS Senabathi	Rural	1970	School not functioning
147.	GPS Tajinhal	Rural	1970	Rented	27
148.	GPS Khari	Rural	1960
149.	GPS Trigam	Rural	..	School not functioning
150.	GPS Magharkote	Rural	1968	Rented	11
151.	GPS Champa	Rural	1976	Rented	12
152.	GPS Swani	Rural	1976	Rented	15
153.	GPS Seri	Rural	1967	Owned	13
154.	GPS Kumait	Rural	1973	Owned	28
155.	GPS Ashar	Rural	1965	Rented	16
156.	GPS Chapnari	Rural	1971	Rented	10
157.	GPS Bankote	Rural	1960	Rented	18
158.	GPS Chanjloo	Rural	1968	Rented	36

8	9	10	11	12	13	14	15	16	17	18
..	5	1	1	GHS Banihal	26 Kms.
..	30	1	1	GHS Banihal	30 Kms.
..	36	1	1	GHS Banihal	26 Kms.
..	18	1	1	GHS Banihal	13 Kms.
..	12	1	1	GHS Banihal	40 Kms.
..	GHS Banihal	25 Kms.
..	27	1	1	GHS Banihal	20 Kms.
..	HGS Banihal	26 Kms.
..	HGS Banihal	20 Kms.
..	11	1	..	1	GHS Banihal	20 Kms.
..	12	1	1
..	15	1	1
..	13	1	1
..	28	1	1
..	16	1
..	10	1	1
..	13	1	1
..	36	1	1	1

1	2	3	4	5	6	7	8
159.	GPS Darpura	Rural	1968	Rented	8
160.	GPS Dephipura	Rural	1969	Rented	7
161.	GPS Dakhyala	Rural	1963	Rented	10
162.	GPS Gund	Rural	1971	Rented	24
163.	GPS Gund Tethar	Rural	1970	Rented	49
164.	GPS Halimaidan	Rural	1968	Rented	12
165.	GPS Krawa	Rural	1966	Rented	9
166.	GPS Lamber	Rural	1970	Rented	14
167.	GPS Nowgam	Rural	1969	Rented	11
168.	GPS Neel	Rural	1973	Rented	17
169.	GPS Paristan	Rural	1970	Rented	25
170.	GPS Kudji	Rural	1973	Rented
171.	GPS Krachhal	Rural	1971	Rented
172.	GPS Muthiyal	Rural	1965	Rented	18
173.	GPS Parinder	Rural	1964	Rented	11
174.	GPS Mahu	Rural	1960	Rented
175.	GPS Khairkote	Rural	1973	Rented	20
176.	GPS Zinhal	Rural	1975	Rented	14

1	2	3	4	5	6	7	8
177.	Maktab Durkhana	Rural	N.A.	..	5
178.	Maktab Bangara	Rural	N.A.	..	7
179.	Maktab Shabandas	Rural	N.A.	..	8
180.	Maktab Derdhi	Rural	N.A.	..	8
181.	Maktab Pathi Danote	Rural	N.A.	..	9
182.	GPS Sarbagni	Rural	1976
183.	GPS Moharankote	Rural	1976	..	15
184.	GPS Phorwagni	Rural	1976

1	2	3	4	5	6	7	8
15.	MS Gunana	Rural	Before 1947	Owned	57	36	..
16.	MS Jatheli	Rural	1957	..	51	42	..
17.	MS Joahpur	Rural	Before 1947	Owned	37	33	..
18.	MS Pranoo	Rural	1957	Owned	29	42	..
19.	MS Shrerana	Rural	1958	Owned	71	33	..
20.	MS Baggar	Rural	1952	Owned	45	11	..
21.	MS Bulan Pur	Rural	1959	Owned	44	29	..
22.	MS Humbal	Rural	1953	Owned	36	35	..
23.	MS Khaleni	Rural	Before 1947	Owned	60	30	..
24.	MS Malhori	Rural	Before 1947	Owned	32	24	..
25.	MS Peryote	Rural	Before 1947	Owned	54	42	..
26.	MS Topneel	Rural	1955	Owned	41	40	..
27.	CS Pul Doda	Urban	1952	Owned	51	12	..
28.	CS Babore	Rural	1959	Owned	36	13	..
29.	CS Kuluhand	Rural	Before 1947	Owned	34	2	..
30.	CS Bhata	Rural	..	Owned	48	2	..
31.	CS Sazan	Rural	1962	Owned	62	33	..
32.	CS Bijarni	Rural	Before 1947	Owned	46	11	..

9	10	11	12	13	14	15	16	17	18
..	..	93	7	7	HS Mohalla	15 Kms.
..	..	93	5	5	HS Mohalla	6 Kms.
..	..	70	4	4	HS Ghat	6 Kms.
..	..	71	2	..	4	..	6	HS Trown	5 Kms.
..	..	104	5	5	HSS Doda	16 Kms.
..	..	56	2	1	2	..	5	HS Assar	6 Kms.
..	..	73	3	1	4	HS Assar	13 Kms.
..	..	71	4	..	1	..	5	HS Goha	8 Kms.
..	..	90	6	6	HSS Doda	12 Kms.
..	..	56	4	..	2	..	6	HSS Doda/HS Assar	18 Kms.
..	..	96	4	..	2	..	6	HSS Doda	12 Kms.
..	..	81	6	6	HS Assar	8 Kms.
..	..	63	5	5	HSS Doda	6 Kms.
..	..	49	4	4	HS Ghat	5 Kms.
..	..	36	3	3	HS Ghat	10 Kms.
..	..	50	2	2	HS Kashtgarh	20 Kms.
..	..	95	3	3	HSS Doda	14 Kms.
..	..	57	3	3	HSS Doda	12 Kms.

1	2	3	4	5	6	7	8
33.	CS City Doda	Urban	Before 1947	Owned	61	16	..
34.	CS Barshalla	Rural	Before 1947	Owned	37	3	..
35.	CS Dandal	Rural	1961	Owned	27	4	..
36.	CS Shadiwan	Rural	Before 1947	Owned	56	9	..
37.	CS Hancha	Rural	1964	Owned	32	9	..
38.	CS Zadan	Rural	1963	Owned	54	4	..
39.	CS Gadi	Rural	Before 1947	Owned	33	7	..
40.	CS Panjsoc	Rural	1959	Owned	49	5	..
41.	CS Behota	Rural	1933	Owned	36	7	..
42.	CS Labar	Rural	1966	Owned	35	8	..
43.	CS Mihote	Rural	1965	Owned	28	3	..
44.	CS Mangota	Rural	..	Owned	38	12	..
45.	CS Moothi	Rural	1947	Owned	30	5	..
46.	PS Khankote	Rural	1960	Owned	19
47.	PS Bhadra	Rural	1965	Owned	15
48.	PS Dhara	Rural	1963	Owned	45
49.	PS Kalihand	Rural	1959	Owned	17
50.	PS Balwana	Rural	1966	Owned	23

9	10	11	12	13	14	15	16	17	18
..	..	77	5	5	HS Doda	0 Kms.
..	..	40	2	2	HS Mohalla	0 Km.
....	31	2	2	HS Kashtgarh	8 Kms.
..	..	65	4	4	HS Mohalla	12 Kms.
...	..	41	3	3	HS Ghat	16 Kms.
..	..	58	1	1	HS Kashtgarh	6 Kms.
..	..	40	2	..	1	..	3	HS Kashtgarh	12 Kms.
..	..	54	2	2	HS Trown	5 Kms.
..	..	43	2	..	1	..	3	HS Goha	8 Kms.
..	..	43	1	..	2	..	3	HS Goha	5 Kms.
..	..	31	2	2	HS Assar	6 Kms.
..	..	50	1	..	2	..	3	HS Goha	8 Kms.
..	..	35	2	2	HS Goha	6 Kms.
..	..	19	1	1	HS Mohalla	6 Kms.
..	..	15	1	1	HSS Doda	11 Kms.
..	..	45	2	2	HS Mohalla	8 Kms.
..	..	17	1	1	HS Ghat	10 Kms.
..	..	23	1	1	HS Mohalla	7 Kms.

51.	PS Jirga	Rural	1966	Owned	20
52.	PS Jirga	Rural	1967	Owned	10
53.	PS Jirga	Rural	1964	Owned	17
55.	PS Jirga	Rural	1967	Owned	41
50.	PS Porwan	Rural	1983	Owned	23
57.	PS Thana	Rural	1968	Owned	20
58.	PS Ugad	Rural	1960	Owned	17
59.	PS Bath-Bagi	Rural	..	Owned	9
60.	PS Parsola	Rural	1967	Owned	19
61.	PS Phalshore	Rural	1972	Owned	26
62.	PS Shikhali	Rural	1962	Owned	17
63.	PS Ludha	Rural	1967	Owned	17
64.	PS Kashore	Rural	1970	Rented	22
65.	PS Ganika	Rural	1963	Owned	39
66.	PS Manjmi	Rural	19	Owned	12
67.	PS Malan	Rural	..	Owned	15
68.	PS Basantgarh	Rural	1959	Owned	21

9	10	11	12	13	14	15	16	17	18
..	..	24	1	1	HS Mohalla	6 Kms.
..	..	20	1	1	HS Ghat	13 Kms.
..	..	19	1	1	HS Kashtigarh	8 Kms.
..	..	17	1	1	GS Ghat	15 Kms.
..	..	41	2	2	HS Trown	3 Kms.
..	..	23	2	2	HS Doda	5 Kms.
..	..	20	1	..	1	HS Kashtigarh	36 Kms.
..	..	17	1	1	HS Ghat	10 Kms.
..	..	9	1	1
..	..	19	1	1
..	..	26	1	1
..	..	17	1	1
..	..	17	1
..	..	22	2	2	HS Ghat	5 Kms.
..	..	39	2	2	HS Kashtigarh	6 Kms.
..	..	12	1	1	HS Kashtigarh	13 Kms.
..	..	15	1	1	HS Kashtigarh	5 Kms.
..	..	21	1	1	HS Kashtigarh	6 Kms.

1	2	3	4	5	6	7	8
69.	PS Malyana	Rural	1963	Owned	50
70.	PS Punyala	Rural	1966	Owned	12
71.	PS Shaja	Rural	1967	Owned	17
72.	PS Bahkhna	Rural	1974	Owned	25
73.	PS Beoli	Rural	1962	Owned	26
74.	PS Breswana	Rural	1962	Owned	17
75.	PS Dongroo	Rural	1972	Owned	48
76.	PS Tashnal	Rural	1972	Owned	19
77.	PS Koti	Rural	1961	Owned	55
78.	PS Bun-Doda	Urban	1976	Owned	42
79.	PS Tantna	Rural	1972	Owned	18
80.	PS Dashnan	Rural	1956	Owned	21
81.	PS Bikhiryān	Rural	1964	Owned	7
82.	PS Shantiwan	Rural	1972	Owned	18
83.	PS Machar	Rural	..	Owned	20
84.	PS Bershala	Rural	1976	Owned	19
85.	PS Jijote	Rural	1964	Owned	15
86.	PS Gadan	Rural	1973	Owned	21

9	10	11	12	13	14	15	16	17	18
..	..	50	2	2	HS Mohalla	8 Kms.
..	..	12	1	1	HS Mohalla	10 Kms.
..	..	17	1	1	HSS Doda	12 Kms.
..	..	25	1	1	HS Mohalla	4 Kms.
..	..	26	1	1	CS City Doda	3 Kms.
..	..	17	1	1	HS Mohalla	8 Kms.
..	..	48	2	2	HS Mohalla	4 Kms.
..	..	19	2	2	HS Mohalla	12 Kms.
..	..	55	2	2	HSS Doda	8 Kms.
..	..	42	3	3	HSS Doda	0 Km.
..	..	18	1	1	MS Gundna	3 Kms.
..	..	21	1	1	NS Behli	5 Kms.
..	..	7	1	1	MS Udhanpur	5 Kms.
..	..	18	1	1	MS Bhagwa	7 Kms.
..	..	20	1	1	MS Bhagwa	5 Kms.
..	..	19	1	1	HSS Doda	3 Kms.
..	..	15	1	1	CS Bhalore	3 Kms.
..	..	21	1	1	CS Gadi	4 Kms.

1	2	3	4	5	6	7	8
87.	PS Bari	Rural	1957	Owned	50
88.	PS Burtan	Rural	1958	Owned	21
89.	PS Bibrota	Rural	..	Owned	24
90.	PS Chaka	Rural	1966	Owned	23
91.	PS Charota	Rural	1968	Owned	12
92.	PS Darinuni	Rural	1967	Owned	10
93.	PS Dharete	Rural	1966	Owned	57
94.	PS Gagla	Rural	1966	Owned	20
95.	PS Halyan	Rural	1964	Owned	19
96.	PS Hud'	Rural	..	Owned	21
97.	PS Jathi	Rural	1964	Owned	20
98.	PS Kilotha	Rural	..	Owned	20
99.	PS Kund	Rural	1967	Owned	19
100.	PS Kud Gran	Rural	1957	Owned	19
101.	PS Marsoo	Rural	1966	Owned	18
102.	PS Prabal	Rural	1970	Owned	28
103.	PS Rote	Rural	1957	Owned	54
104.	PS Sarsi	Rural	1960	Owned	22

9	10	11	12	13	14	15	16	17	18
..	..	50	2	2	GS Goha	5 Kms.
..	..	21	1	1	MS Topnil	5 Kms.
..	..	24	1	1	HS Rajgarh	8 Kms.
..	..	23	1	1	HS Rajgarh	12 Kms.
..	..	12	1	1	MS Khalaini	8 Kms.
..	..	10	1	1	HS Kashtigarh	4 Kms.
..	..	57	2	2	HS Kashtigarh	4 Kms.
..	..	20	1	1	HS Assr	6 Kms.
..	..	19	1	1	MS Malhori	5 Kms.
..	..	21	1	1	2	MS Malhori	8 Kms.
..	..	20	1	1	HS Assar	6 Kms.
..	..	20	1	1	MS Malhori	2 Kms.
..	..	19	1	1	HS Assar	16 Kms.
..	..	19	1	1	HS Assar	9 Kms.
..	..	18	1	1	HS Assar	8 Kms.
..	..	28	1	1	CS Moothi	2 Kms.
..	..	54	1	..	1	..	2	HS Goha	8 Kms.
..	..	22	1	1	MS Peryoth	6 Kms.

1	2	3	4	5	6	7	8
105.	PS Salota	Rural	1967	Owned	13
106.	PS Scwat	Rural	1956.	Owned	22
107.	PS Siyas	Rural	1962.	Owned	35
108.	PS Thanda Pani	Rural	196	Owned	36
109.	PS Trungla	Rural	1962.	Owned	32
110.	PS Upper Behota	Rural	1966	Owned	34
111.	PS Zangli	Rural	1960.	Owned	19
112.	GPS Shinal	Urban	1966	Rented	55
113.	PS Townawah	Urban	1966	Rented	34
114.	GPS Permaz	Urban	1974.	Rented	10
115.	GPS Shiva	Rural	1967.	Rented	16
116.	GPS Bagwa	Rural	Before 1947.	Rented	16
117.	GPS Kashtigarh	Rural	1956	Rented	17
118.	GFS Gunona	Rural	1967	Rented	15
119.	GPS Gurmali	Rural	1964	Rented	12
120.	GFS Paranoo	Rural	1966	Rented	27
121.	GPS Trown	Rural	1966	Rented	26
122.	GPS Kuluhanu	Rural	1966	Rented	22

9	10	11	12	13	14	15	16	17	18
...	..	13	1	1	MS Humbal	3 Kms.
...	..	22	1	1	HS Goha	7 Kms.
...	..	35	2	2	MS Peryote	3 Kms.
...	..	36	1	1	HS Assar	6 Kms.
...	..	32	1	1	HS Assar	2 Kms.
...	..	34	2	2	CS Behota	2 Kms.
...	..	19	1	1	HS Assar	6 Kms.
...	..	55	..	3	3	GHS Doda	0 Kms.
...	..	34	..	3	3	GHS Doda	0 Km.
...	..	10	1	1	GHS Doda	1 Ks.
..	..	16	2	2	GMS Pul Doda	8 Kms.
..	..	16	1	1	GHS Doda	8 Kms.
...	..	17	1	..	1	..	2	HS Kishtigarh	0 K,m
..	..	15	1	1	MS Gunona	0 Kms.
...	..	12	1	1	MS Gurhal	0 Km.
..	..	27	1	1	2	MS Pranoo	0 Kms.
...	..	26	1	1	2	HS Trown	0 Kms.
...	..	22	1	1	22	GCS Behil	0 Kms.

1	2	4	5	6	7	8	9	10	11
123.	GPS Bangra	1974	Owned	16	16
124.	GPS Dhar	1972	Owned	9	9
125.	GPS Mohalla	1972	Owned	29	29
126.	GPS Sazan	1972	Owned	7	7
127.	GPS Arnora	1972	Owned	22	22
128.	GPS Shangroo	teacher is attached somewhere in Jammu Tehsil				
129.	GPS Barshalla	1968	Owned	11	11
130.	GPS Kanhal	1967	Owned	8	8
131.	GPS Bahore	1966	Owned	21	21
132.	GPS Udhyanpur	1970-71	Rent free	34	34
133.	GPS Bharat	1967	Rented	8	8
134.	GPS Gugwa	1965-66	Rented	38	38
135.	GPS Chitran	1958	Rent free	6	6
136.	GPS Beoli	1965	Rented	13	13
137.	GPS Hanch	1972	Rent free	21	21
138.	GPS Assisi	1971	Rented	23	23
139.	GPS Dhara	1972	Rented	25	25
140.	GPS Sharerna	1972	Rented	24	24

9	10	11	12	13	14	15	16	17	18
..	16	1	1	GHS Doda	30 Kms.
..	9	1	1	MS Bhagwa	5 Kms.
..	29	1	1	GHS Doda	4 Kms.
..	7	1	1	GCS Behli	9 Kms
..	22	1	1	GMS Ghat	3 Kms
..
..	11	1	1	GHS Doda	9 Kms.
..	8	1	1	HS Mohala	8 Km.
..	21	..	2	2	GHS Pul Doda	4 Kms.
..	34	..	3	3	GHS Pul Doda	4 Kms
..	8	..	1	1	HS Goha	0 Km.
..	38	..	2	2	MS Humbal	0 Km.
..	6	..	1	1	HS Assar	8 Kms.
..	13	..	1	1	HS Assar	6 Kms.
..	21	..	1	1	GMS Pul Doda	4 Kms.
..	23	..	1	1	HS Assar	16 Kms.
..	25	1	1	GMS Pul Doda	6 Kms.
..	24	1	1	HS Goha	8 Kms.

1	2	3	4	5	6	7	8
159.	GPS Malhori	Rural	1972	Rented	24
160.	GPS Baggar	Rural	1972	Rented	9
161.	GPS Saras	Rural	1974	Rented	35
162.	GPS Chaka	Rural	1973-74	Rented	11
163.	GPS Kilota	Rural	1973-74	Rented	19
164.	GPS Ranka	Rural	1973-74	Rented	12
165.	GPS Doda	Urban	Beiore 1947	Owned 94	.. 75
166.	GPS Pul Doda	Urban	1955	Rented	43	.. 16	..
167.	GPS Doda City	Urban	1965	Rented	67	.. 38	..
168.	GPS Ghat	Rural	1954	Rented	38	.. 26	..
169.	GCS Bun-Doda	Urban	1961	Rented	43	.. 3	..
170.	GCS Nagri	Urban	1962	Rented	42	.. 9	..
171.	GCS Behli	Rural	1970	Rented	12
172.	GCS Assar	Rural	1960	Rented	25	.. 4	..
173.	Maktab Mantheri	Rural	1972	Rent free	27
174.	Maktab Darosh	Rural	1973	Owned	10
175.	Maktab Gramari	Rural	1968	Owned	23
176.	Maktab Behna	Rural	..	Owned	4

