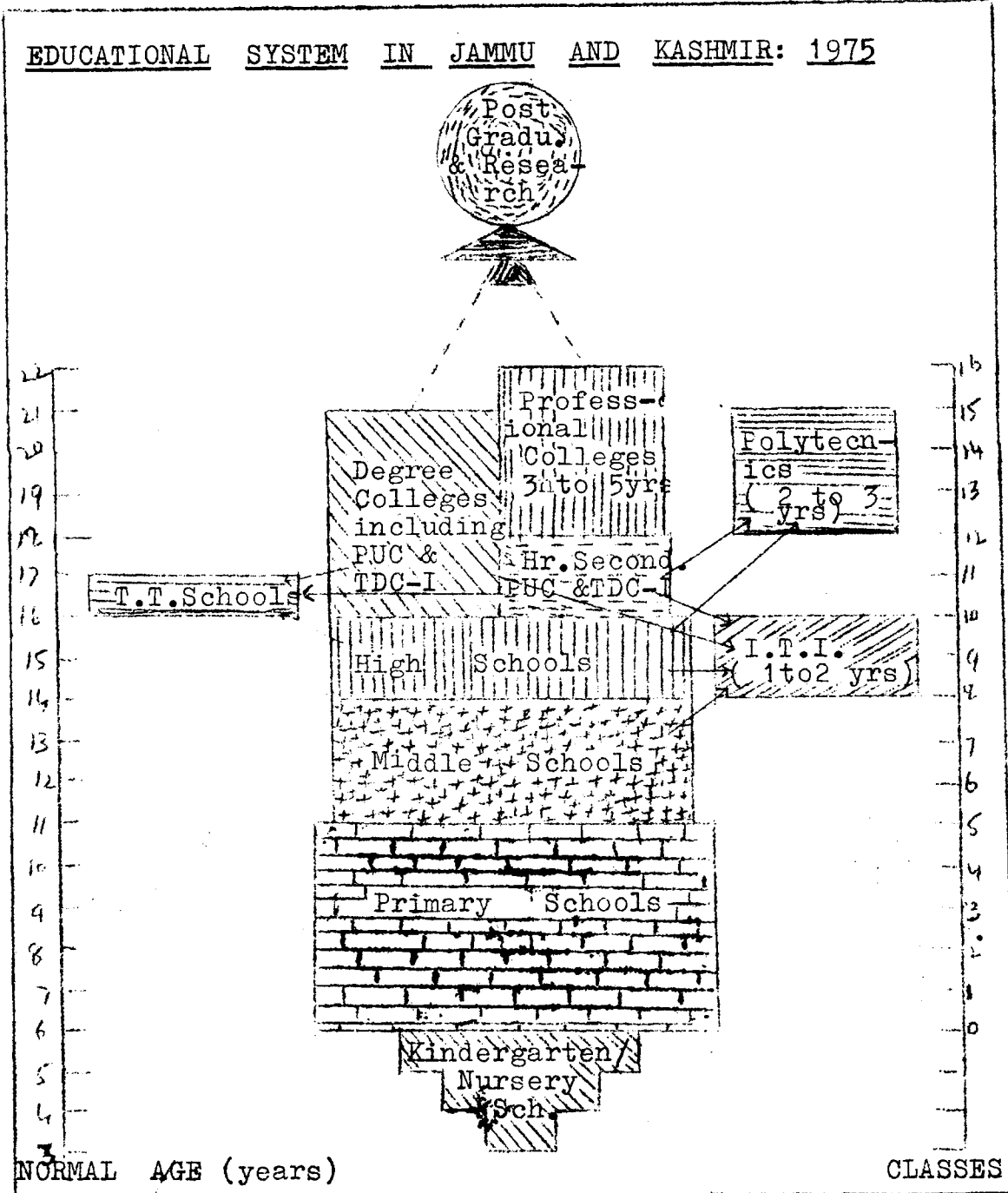


EDUCATIONAL SYSTEM
IN
JAMMU AND KASHMIR
1975

D01872

Diagram -I



D.R.S.

THIRD ALL INDIA EDUCATIONAL SURVEY
SCHOOL EDUCATION 1973-74

	<u>AT</u>	<u>A</u>	<u>GLANCE</u>	
	Primary Schools	Middle Schools	Secondary Schools	All Schools
1. Number of Schools	5706	1839	701	8246
2. Number of Teachers	8315	10303	11653	30271
3. School-wise Enrolment in lakhs	1.84	1.89	2.18	5.91
4. Stage-wise enrolment in lakhs	3.92 (I-V)	1.35 (VI-VIII)	0.64 (IX-XI)	5.91 (I-XI)
5. Enrolment Ratio	60% (6-11 Yrs)	39% (11-14 Yrs)	20% (14-17 Yrs)	45% (6-17 Yrs)
6. Teacher-Pupil Ratio	22	18	19	20
7. Institution-Pupil Ratio	32	103	310	71
8. Institution-Teacher Ratio	1	6	17	4
9. Percentage of Trained Teachers	59	66	68	65
10. Percentage of population having primary schools/ sections within walking distance upto one Kilometre		85.20%		
11. Percentage of habitations having primary schools/ sections within walking distance upto one Kilometre		68.83		

The backwardness of Jammu and Kashmir State is to be traced to a number of factors including the low literacy levels. In the post Independence era, the Government accorded high priority to the development of Education in the State and in consequence, the State has over the years, witnessed large scale and rapid expansion of the educational facilities at all levels of education. While the benefits accruing from such expansion have made a conspicuous dent in the problem and improved the literacy rate from slightly over 6% in the pre-independence period to over 17% as in 1971, the expansion, however, has not been matched by a balanced dispersal of institutions and, in consequence, there are areas and some sections of population which are lagging behind the rest of the community. Apart from this, the imbalances are also characterized by varying teacher-student ratios as between different areas, rendering the costs on some of the institutions highly prohibitive. Again, the performance of the existing institutions had not claimed the attention commensurate with the magnitude of the existing facilities. In absence or inadequacy of dependable information and data, has stood in the way of properly evaluating the programmes both in terms of quality and quantity and this is one of the reasons why the dispersal of the existing facilities has not admitted of a balanced treatment. The State Government have a constitutional obligation to ensure universal primary education which highlight the need for a more realistic approach so as to have a spread effect of the existing and new facilities, even in the interior most areas of the State.

The 3rd All India Educational Survey conducted in 1973-74 has afforded an opportunity to the Education Department to indentify the areas of imbalances and to build up a more dependable and wider data base which can greatly help in policy planning and setting in motion the process of fomulation programmes and their monitoring, informed facilitate areas planning especially in the context of the findings of the survey which bring out the need of bridging the gaps as between various areas and effecting rationalisation in staffing patterns to achieve both economy and efficiency and thereby lay a wider net for enrolment even within the frame of existing facilities. It would be possible for us now to plan with a greater degree of realism the implementation of Sahay Committee report and the recommendations which emerged from the recently held Round Table Conference on Education.

It is hoped that the Planners will find the results of the survey , even though at present available on selective basis only, of immense value. I need hardly emphasis the need for regularly updating the huge fund of information thrown up by the survey and, to that end, for evolving an in-built system of inflow and outflow of information.

The foreward would be incomplete if I do not place on record our thanks to the survey unit of National Council of Educational Research and Trainings for the valuable guidance provided to facilitate the conduct of the survey.

Dated: Srinagar , the
31st Ocobrer, 1975.

Sd/-
(Noor Mohammad)
Commissioner for Planning & Development
&
Secretary to Government , Planning Deptt:

I N T R O D U C T I O N

Page....IV

The first All-India Educational Survey was taken up in 1957 with the major objective to find out how many new primary and middle schools were needed and where they could be economically located in order to make provision of elementary schools in the Third Five Year Plan. Similarly, the Second All-India Educational Survey was also conducted in 1965 to find out the progress made in implementing the proposals made in connection with the First Educational Survey and to collect a good deal of information about school education which was necessary for planning and administration. Unfortunately, this data could not be used for formulation of the Fourth Five Year Plan.

Both the earlier two surveys were restricted in scope and related only to school education. In fact, even all aspects of school-education such as vocational schools were also not covered. The Third Educational Survey has been designed so as to cover the entire educational system and all existing institutions at all stages and of all categories. In other words this Survey has much wider scope and more closely related to the programmes of 5th Five Year Plan. Under the guidance of National Council of Educational Research and Trainings, New Delhi, the Survey of School Education has been conducted as a part of 3rd All India Educational

Survey in Jammu and Kashmir State with following major objectives:

- a) to bring upto date the data of the earlier surveys in terms of distribution and size of habitations and delimitation of school areas of existing primary , middle and secondary schools and to collect data needed for developing district development plans; and
- b) to study intensively the existing facilities on certain significant variables such as library , audio-visual aids, laboratories, age-distribution and other qualitative aspects of education.

The survey has just concluded and it has been decided to bring out some selected information of the survey instead of waiting for the completion of a final comprehensive and omnibus report of the survey as a whole . The selected information has been presented in following major groups each containing comprehensive information sub-divided in urban and rural areas and various types of schools:-

- I. Analytical Tables.
- II. Distribution of schools according to enrolment.
- III. Number of Schools.
- IV. Enrolment in Schools.
- V. Teachers in Schools.
- VI. Demographic Information.

This selected information , it is hoped, will be found extremely useful to meet the immediate requirements for policy formulation , decision making and fixing plan targets on factual information.

I am thankful to all individuals and organisations that have contributed to the completion of this survey at various stages. I am also grateful to Shri Noor Mohammad, I.A.S, Planning and Development Commissioner for his kind patronage which greatly contributed to the success of this nation-wide Project. Thanks are also due to Sh. Gul Mohammad, Director of Statistics and Evaluation for extending full cooperation from time to time during the conduct of the survey.

I sincerely thank Dr. R.G. Misra, Dean and Dr. A.B.L. Srivastava, Head of Department and Sh. D.N. Abrol, Lecturer from the Survey Unit of N.C.E.R.T for their continued^u guidance and valuable assistance in the conduct of this survey.

I am also thankful to Sh. J.N. Zutshi, Director of Census Organisation and his staff for readily providing all requisite information from time to time from the Census records and for punching and verification of institutional forms for mechanical tabulation.

I also take this opportunity of thank Sh. R.C. Raina former Addl. Chief Secretary and Prof. M.K. Buri, former Director of Planning and Colleges who took the initiative to organise this survey in the State. I am also highly thankful to Prof. Satya Bhushan, Education Commissioner, Sh. K.D. Sharma, I.A.S. Director School Education (Boys), Miss Tahira Shaniri , Director School Education(Girls) and Mrs. S.Z. Ahmad, the former Director of School Education for providing all administrative and physical facilities needed for successful conduct of the Survey.

Finally, I shall be failing in my duty if I do not thank all the workers of the State, District and Tehsil Survey Units and Teachers and Officers of Education Department who have put their mite to complete this task. The labours of Sh. M.M. Kapoor, Assistant Director, Planning, Statistics and Survey (also State Survey Officer) and his colleagues who carried out this difficult task will be amply rewarded if the data are used for the educational development of Jammu & Kashmir.

September, 1975

Sd/-
A.H. Khan, I.A.S
Secretary to Government,
Education Department,
Ex-Officio Director of the Survey.

I also take this opportunity of thank Sh. R.C. Raina former Addl. Chief Secretary and Prof. M.K. Furi, former Director of Planning and Colleges who took the initiative to organise this survey in the State. I am also highly thankful to Prof. Satya Bhushan, Education Commissioner, Sh. K.D. Shama, I.A.S. Director School Education (Boys), Miss Tahira Shamiri, Director School Education (Girls) and Mrs. S.Z. Ahmad, the former Director of School Education for providing all administrative and physical facilities needed for successful conduct of the Survey.

Finally, I shall be failing in my duty if I do not thank all the workers of the State, District and Tehsil Survey Units and Teachers and Officers of Education Department who have put their mite to complete this task. The labours of Sh. M.M. Kapoor, Assistant Director, Planning, Statistics and Survey (also State Survey Officer) and his colleagues who carried out this difficult task will be amply rewarded if the data are used for the educational development of Jammu & Kashmir.

September, 1975

Sd/-
A.H. Khan, I.A.S.
Secretary to Government,
Education Department,
Ex-Officio Director of the Survey.

PROJECT STAFF

Sh. A.H. KHAN, I.A.S
Education Secretary

DIRECTOR SURVEY

SH. M.M. KAPOOR
Asstt. Director Education

STATE EDUCATION SURVEY OFFICER

SH. K.K. SHARMA
Statistician

ASSISTANT SURVEY OFFICER

Sh. G.M. Buch
Survey Supdt.

Sh. M.L. Gupta
Statistical Asstt:

Sh. P.N. Misger
Typist

Sh.K.K. Arora
Typist

Sh.T.P. Mattoo
Jr.St. Asstt:

Sh. Abdul Rashid
Draftsman

Sh. Mohd Ashraf
Jr.St. Asstt:

Sh. Mohan Singh
Jr.St. Assistant

Sh. Abdul Rashid
Jr. Asstt.

DISTRICT EDUCATION SURVEY OFFICERS

Sh. B.K. Aima
(Srinagar)

Sh. Gh. Ahmed Rather
(Baramulla)

Sh. Mohd Yousf Wani
(Anantnag)

Sh. Ghulam Hussain
(Ladakh)

Sh. D.N. Sharma
(Jammu)

Sh. J.S. Bawa
(Udhampur)

Sh. O.F. Pathania
(Kathua)

Sh. S.K. Kotwal
(Doda)

Sh. Dewan A. Verdan
(Poonch)

Sh. H.L. Sharma
(Rajouri)

TEHSIL EDUCATION SURVEY OFFICERS

District Srinagar

District Anantnag

District Baramulla

Sh. J.L. Mattoo (Srinagar)

Sh. G.M. Khan (Anantnag)

Sh. G.M. Sheikh (Baramulla)

Sh. Harand Lal (Badgam)

Sh. M. Munir (Awantipora)

Sh. M.A. Shah (Sopore)

Sh. Ginder Singh (Beeru)

Sh. G.H. Baba (Kulgam)

Sh. G. Mohi-ud-Din (Bandipore & Gurez)

Sh. Mohd Skinder (Ganderbal)

Sh. G.N. Chappu (Shopian)

Sh. G.A. Mir (Kupwara & Karnah)

Sh. Gh. Qadir (Chadoora)

Sh. Ghulam Ahmed (Pulwama)

Sh. Shaif-ud-Din (Sonawari)

Sh. B.N. Sharma (Uri)

Sh. Mohan Lal Suri (Handwara)

Sh. G.A. Kunwar (Gulmerg)

District Leh

Sh. Tsering Dorgi (Leh)
Sh. Ab. Hanid (Kargil)
Sh. Hussain Ahmad (Zaskar)

District Doda

Sh. Mohd Ashraf (Doda)
Sh. D.R. Sharma (Bhaderwah)
Sh. C.L.Sharma (Kishtwar)
Sh. Jagan Nath Prihar (Ranban)

District Poonch

Sh. D.N. Sharma (Poonch)
Sh. Romesh Chander (Mendhar)

District Udhampur

Sh. Shiv Dass (Udhampur)
Sh. G.R. Tak (Ranagar)
Sh. Shiv Ram (Reasi)
Sh. P.N. Wanchoo (Mehore)

District Rajouri

Sh. Rasheed (Rajouri)
Sh. At. Qayoom (Budhal)
Sh. Waryam Chander (Newshera)

District Jammu

Sh. Shiv Kumar Sharma (Jammu)
Sh. Gowri Shanker (Samba)
Sh. Gurcharan Singh (Akhnoor)
Sh. Behari Lal Sharma (R.S.Pura)

District Kathua

Sh. Om Parkash Khajuria (Basheli)
Sh. Lal Chand (Billawar)
Sh. Gan Krishan (Hiranagar)
Sh. Babu Ram (Kathua)
Sh. Kes Raj Anand (Bani)

C O N T E N T S

FIGURES AT A GLANCE_	1
FOREWORD_	ii
INTRODUCTION_	iv
PROJECT STAFF_	viii
CONTENTS_	x
EXPLANATORY NOTE_	xvii

T A B L E S :

I. A N A L Y T I C A L T A B L E S

1.1 Comparative Development of Educational Facilities (in Ranks) -	2
1.2 Comparative Development of Institutional Facilities (in Ranks)-	4
1.3 Percentage of School going children (Enrolment Ratio)-	5
1.4 Percentage of School going children in Rural Areas(Enrolment Ratio)-	7
1-5 Percentage of Trained Teachers in Rural Areas (Sex-wise) -	8
1-6 Percentage of Trained Teachers (Qualification-wise) -	10
1-7 Percentage of Trained Teachers	-11
1-8 Teacher Pupil Ratio	- 13
1-9 Institution Pupil Ratio in rural	- 15
1-10 Institution Teacher Ratio in	-16
1-11 Institution Teacher Ratio (Management wise) -	18
1-12 Extent of Educational facilities for girls	- 20
1-13 Extent of Educational facilities in Rural Areas -	22
1-14 Extent of Educational facilities per , 10,000 of population -	23
1-15 Extent of Educational facilities provided by Non Govt. schools-	25
1-16 Habitations with and without primary sections-	26
1-17 Distribution of Govt. primary schools according to Enrolment and Teachers -	27

- 1.18 Distribution of Government Middle schools according to Enrolment/Teachers-28
and
1-19 Distribution of Government Secondary schools according to Enrolment/Teachers-29
and

II. Schools According to Teachers & Enrolment:

- 2.1 Distribution of Govt. Primary schools according to Enrolment & Teachers(One Teacher)-30
2.2 Distribution of Govt. Primary schools according to Enrolment & Teachers(Two Teachers)-31
2.3 Distribution of Govt. Primary Schools according to Enrolment & Teachers(Three Teachers)-32
2.4 Distribution of Govt. Primary schools according to Enrolment & Teachers(Four Teachers)-33
2.5 Distribution of Govt. primary schools according to Enrolment & Teachers(Five Teachers)-34
2.6 Distribution of Govt. Primary Schools according to Enrolment & Teachers(Above 5 Teachers)-35
2.7 Distribution of Govt. Middle Schools according to Enrolment & Teachers(1-2 Teachers)- 36
2.8 Distribution of Govt. Middle Schools according to Enrolment & Teachers (3-5 Teachers)- 37
2.9 Distribution of Govt. Middle Schools according to Enrolment & Teachers(6-10 Teachers)- 38
2.10 Distribution of Govt. Middle Schools according to Enrolment & Teachers(Above 10 Teachers)- 39
2.11 Distribution of Govt. Secondary Schools according to Enrolment & Teachers(Below 5 Teachers)-40
2.12 Distribution of Govt. Secondary Schools according to Enrolment & Teachers(6-10 Teachers)- 41
2.13 Distribution of Govt. Secondary Schools according to Enrolment & Teachers(11-15 Teachers)-42
2.14 Distribution of Govt. Secondary Schools according to Enrolment & Teachers (Above 15 Teachers)-43

III. Number of Schools :

- 3.1 Number of Schools: Sex-wise- 45
3.2 Number of Schools : Urban & Rural Areas-46
3.3 Number of Schools : Managementwise(Primary & Middle schools)-48
3.4 Number of Schools : Managementwise(Secondary & All Schools)-49
3.5 Number of Single Teacher Primary schools: Management-wise- 50
3.6 Number of Primary Schools: Managementwise-51
3.7 Number of Primary schools in Rural Areas: Managementwise-52

3.8 Number of Primary Schools in Urban Areas:	Managementwise-53
3.9 Number of Middle Schools :	Managementwise-54
3.10 Number of Middle Schools in Rural Areas:	Managementwise-55
3.11 Number of Middle Schools in Urban Areas:	Managementwise-56
3.12 Number of Secondary Schools:	Managementwise-57
3.13 Number of Secondary Schools in Rural Areas:	Managementwise-58
3.14 Number of Secondary Schools in Urban Areas:	Managementwise-59

IV. Enrolment in Schools:

4.1 Enrolment in schools:	Schoolwise-61
4.2 Enrolment in schools :	Stage-wise-62
4.3 Enrolment in Schools:	Urban Areas- 63
4.4 Enrolment in schools :	Rural Areas- 65
4.5 Enrolment in schools:	Managementwise (Primary & Middle Schools)-66
4.6 Enrolment in schools:	Managementwise (Secondary & All Schools)-67
4.7 Enrolment in Primary schools:	Managementwise-68
4.8 Enrolment in Middle Schools:	Managementwise-69
4.9 Enrolment in Secondary Schools:	Managementwise-70
4.10 Enrolment in All Schools :	Managementwise -71
4.11 Enrolment in Schools:	Stagewise(Rural Areas)-72
4.12 Enrolment in Schools	Stagewise (Urban Areas)-73
4.13 Stage-wise Enrolment of schedule caste students-	74
4.14 Stage-wise Enrolment of Gujjar Eakkarwis-	75
4.15 Percentage of Schedule caste students to total Enrolment-	76
4.16 Percentage of school going/ students in different age group-	77

V. Teachers in Schools:

5.1 Teachers in Schools:

Sex-wise- 78

5.2 Teachers in Schools:

Managementwise- 80

5.3 Teachers in Schools:

Managementwise (Primary & Middle Schools)-81

5.4 Teachers in Schools:

Managementwise (Secondary & All Schools)-82

5.5 Teachers in Schools:

Qualification-wise- 83

5.6 Trained Teachers in Primary schools:

Managementwise- 85

5.7 Untrained Teachers in Primary schools:

Managementwise- 86

5.8 Teachers in Primary Schools:

Managementwise- 87

5.9 Trained Teacher, in Primary schools :

Managementwise(Urban Areas)-88

5.10 Untrained Teachers in Primary Schools:

Managementwise(Urban Areas)-89

5.11 Teachers in Primary schools:

Managementwise(Rural Areas)-90

5.12 Trained Teachers in Primary Schools:

Managementwise(Rural Areas)-91

5.13 Untrained Teachers in Primary schools:

Managementwise(Rural Areas)-92

5.14 Teachers in Primary schools:

Qualificationwise- 93

5.15 Trained Teachers in Primary Schools:

Qualificationwise- 94

5.16 Untrained Teachers in Primary Schools:

Qualificationwise- 95

5.17 Teachers in Primary schools:

Qualificationwise-(Rural Areas)-96

5.18 Teachers in Primary schools:

Qualificationwise(Urban Areas) - 97

5.19 Trained Teachers in Middle Schools:

Managementwise - 98

5.20 Untrained Teachers in Middle Schools:

Managementwise-99

5.21 Teachers in Middle Schools(Urban Areas)-

Managementwise-100

5.22 Trained Teachers in Middle Schools (Urban Areas)

Managementwise- 101

5.23 Untrained Teachers in Middle Schools (Urban Areas)

Managementwise- 102

5.24 Teachers in Middle Schools(Rural Areas):

Managementwise- 103

5.25 Trained Teachers in Middle Schools (Rural Areas):

Managementwise- 104

5.26 Untrained Teachers in Middle Schools (Rural Areas):	Managementwise- 105
5.27 Teachers in Middle Schools :	Qualificationwise-106
5.28 Trained Teachers in Middle Schools:	Qualificationwise- 107
5.29 Untrained Teachers in Middle Schools:	Qualificationwise- 108
5.30 Teachers in Middle Schools (Rural Areas):	Qualification wise-109
5.31 Teachers in Middle Schools (Urban Areas):	Qualificationwise- 110
5.32 Trained Teachers in Secondary Schools :	Managementwise-111
5.33 Untrained Teachers in Secondary Schools:	Managementwise-112
5.34 Teachers in Secondary Schools: (Urban Areas):	Managementwise-113
5.35 Trained Teachers in Secondary Schools:(Urban Areas):	Managementwise-114
5.36 Untrained Teachers in Secondary Schools(Urban Areas):	Managementwise-115
5.37 Teachers in Secondary schools(Rural Areas):	Managementwise-116
5.38 Trained Teachers in Secondary schools(Rural Areas):	Managementwise-117
5.39 Untrained Teachers in Secondary schools(Rural Areas):	Managementwise-118
5.40 Teachers in Secondary schools:	Qualificationwise-119
5.41 Trained Teachers in Secondary schools:	Qualificationwise-120
5.42 Untrained Teachers in Secondary schools:	Qualificationwise-121
5.43 Teachers in Secondary schools (Rural Areas):	Qualificationwise- 122
5.44 Teachers in Secondary schools(Urban Areas):	Qualificationwise-123
5.45 Number of Trained Teachers:	Summary- 124
5.46 Number of Trained Teachers :	Qualificationwise-125
5.47 Number of Trained Teachers:	Summary- 126

B. Diagrams:

Page-xv

1. Educational System in J&K 1975-1
2. Comparative Development of Educational facilities in J&K Distt-wise Ranks-3
3. Percentage of School Going Children in J&K -6 (1973-74)
4. Percentage of Trained Teachers in Schools- 9 (1973-74)
5. Teachers pupil in Schools- 12 (1973-74)
6. Institution pupil Ratios in J&K -14(1973-74)
7. Institution Teacher Ratios in J&K -17 (1973-74)
8. Extent of Educational facilities for girls- 19 in J&K (1973-74)
9. Distribution of Schools, Teachers and Enrolment in Urban and Rural Areas- 21
10. Extent of Educational facilities provided by non- Govt. Schools-24
11. Distribution of Schools in the State- 44
12. District-wise number of Schools- 60 in J&K (1973-74)- 47
13. District-wise Enrolment -60 in J&K (1973-74)
14. Enrolment in Urban and Rural Areas -64 in J&K (1973-74)
15. District-wise Teachers in Schools- 79(1973-74)
16. Qualification-wise number of Teachers -84 in J&K (1973-74)
17. Percentage of Literacy in J&K -1961 & 1971-Census- 131.

G. Annexure:

District Maps showing Tehsilwise number of schools- 133

VI. Demographic Information:

- 6.1 Districtwise Area , population and Density -1971 - 127
- 6.2 District-wise Population: 1971 Urban & Rural Areas- 128
- 6.3 Estimates of Population of School Going age-groups as on December 31, 1973- 129
- 6.4 Number of Village according to Population Slabs (1971)- 130
- 6.5 District-wise Percentags of Literacy as per 1961 & 1971-Censuses-131.

EXPLANATORY NOTE

COVERAGE:

All the schools from pre-primary level to Higher Secondary level, both under recognised and un-recognised sectors have been covered under the Survey.

DATE OF REFERENCE:

All the information, unless otherwise specified, refers to December 31, 1973.

CONCEPTS AND DEFINITIONS:

Habitation: A distinct cluster of contiguous houses with a local name has been taken as a habitation; Habitations, with population/less than 25 in thickly populated areas and less than 10 in sparsely populated areas have not been identified separately but as parts of nearest habitations.

Recognised Institutions:

Recognised institutions include all government and non-government aided or unaided schools which can send pupils of the highest class for external public examinations as regular candidates.

Enrolment by type of Institutions:

Here the enrolment is given by treating each institutions as a unit irrespective of the fact whether it has provision for one or more than one levels of education i.e a secondary school having primary departments.

Enrolment by stages:

Here the enrolment is given according to classes i.e enrolment at primary stage comprises of enrolment from I to V classes of primary schools, middle schools, high and higher secondary schools.

Enrolment Ratio:

It measures the extent to which the educational system is meeting the needs of the child population. For example, enrolment ratios at primary stage represent the percentage of school going children in I-V classes from the total population in the age-groups of 6 to 11 years and so on.

Teacher -Pupil-Ratio:

It indicates number of pupils per teacher taking institutions as a unit.

Institution Pupil Ratio:

It indicates number of pupils per institution.

School -Teacher Ratio: It indicates number of teachers per schools.

T A B L E NO: 1.1

Comparative Development of Educational Facilities(Ranks)								
S.No:	District	Population (1971-Census)	Literacy (1971-Gen)	Enrolment in Schools:	Schooling facility	Number of Schools	Teachers in schools	Composi Rank
1	2	3	4	5	6	7	8	9
1.	Anantnag.	1	5	3	1	2	2	1
2.	Baramulla.	3	9	4	3	1	4	3
3.	Srinagar.	2	2	2	2	3	1	2
4.	Ladakh.	10	10	10	6	9	10	8.5
5.	Jammu.	4	1	1	4	4	3	4
6.	Udhampur.	6	4	6	8	6	7	7
7.	Kathua.	7	3	5	5	7	6	6
8.	Doda.	5	8	7	7	5	5	5
9.	Poonch.	9	6	9	10	10	9	10
10.	Rajouri.	8	7	8	9	8	8	8.5

Note:- i) Ranks have been assigned in order of priority.
 ii) Composite ranks have been assigned after by adding ranks from Col. 5 to Col. 8.
 iii) Ranks in item 6 have been assigned according to facilities provided up to primary stage within the distance of 5 Km.

COMPARATIVE DEVELOPMENT OF EDUCATIONAL FACILITIES

IN JAMMU AND KASHMIR DISTRICT WISE RANKS

1973-74

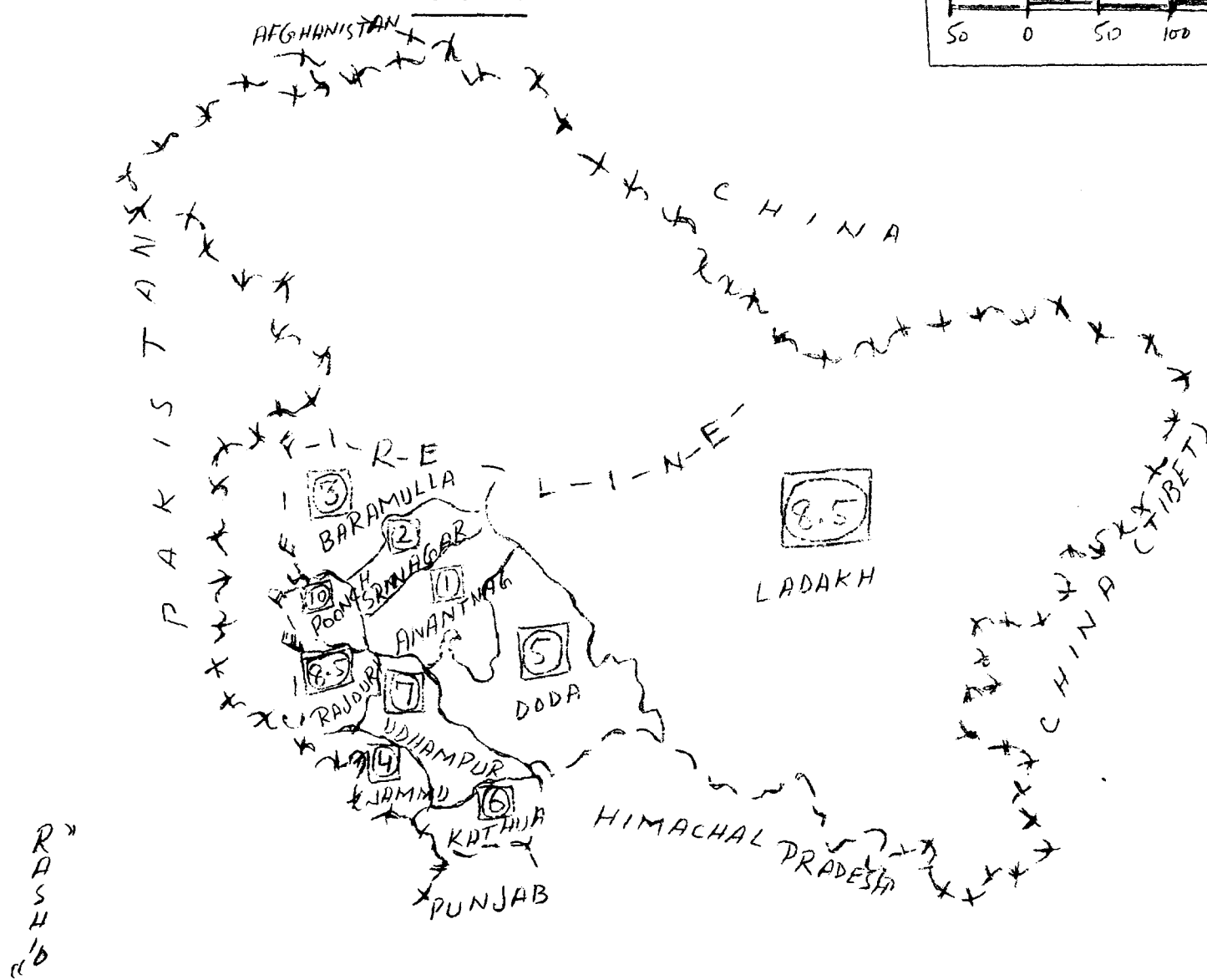
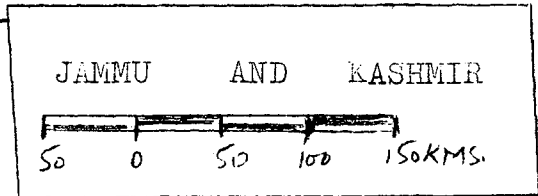


Table No. 1.3

Percentage of School going Children
(E N R O L M E N T R A T I O)

No.	District:	6-11 age group			11-14 age-group			14-17 age group		
		Boys	Girls	Total	Boys	Girls	Total	Boys	Girls	Total
1	2	3	4	5	6	7	8	9	10	11
	1. Anantnag.	67.06	28.75	48.83	47.57	14.71	32.27	25.07	7.02	16.73
	2. Baramulla.	65.82	26.01	46.97	43.19	10.77	28.16	21.19	5.54	13.98
	3. Srinagar.	68.55	48.08	58.74	54.48	28.16	42.13	30.77	16.27	24.01
	4. Lidakh.	91.82	29.22	59.85	28.13	7.16	17.63	13.54	4.03	8.81
	<u>Casimir Province)</u>	68.12	34.25	51.93	47.72	17.56	33.62	25.28	9.46	17.94
	5. Jammu.	106.64	75.12	91.01	82.14	40.76	62.02	43.28	18.53	31.33
	6. Udhampur.	73.06	30.48	52.07	44.97	15.27	30.62	21.75	8.79	15.53
	7. Kathua.	99.03	54.23	76.79	73.95	26.90	51.08	38.02	11.19	25.05
	8. Doda.	68.91	23.45	46.84	41.87	12.39	27.85	22.12	6.55	14.77
	9. Poonch.	77.90	24.68	51.75	52.77	14.36	34.27	25.95	5.95	16.38
	10. Rajouri.	78.68	42.54	60.94	64.39	17.30	41.74	33.20	7.62	20.98
	<u>(Jammu Province)</u>	88.73	49.44	69.36	64.16	25.71	45.59	33.15	11.93	22.97
	<u>Grand Total (J&K)</u>	77.28	41.24	58.92	55.04	21.32	39.03	28.79	10.60	20.21

PERCENTAGE OF SCHOOL GOING CHILDREN IN JAMMU & KASHMIR: 1973-7

(Enrolment ratios in Percentages)

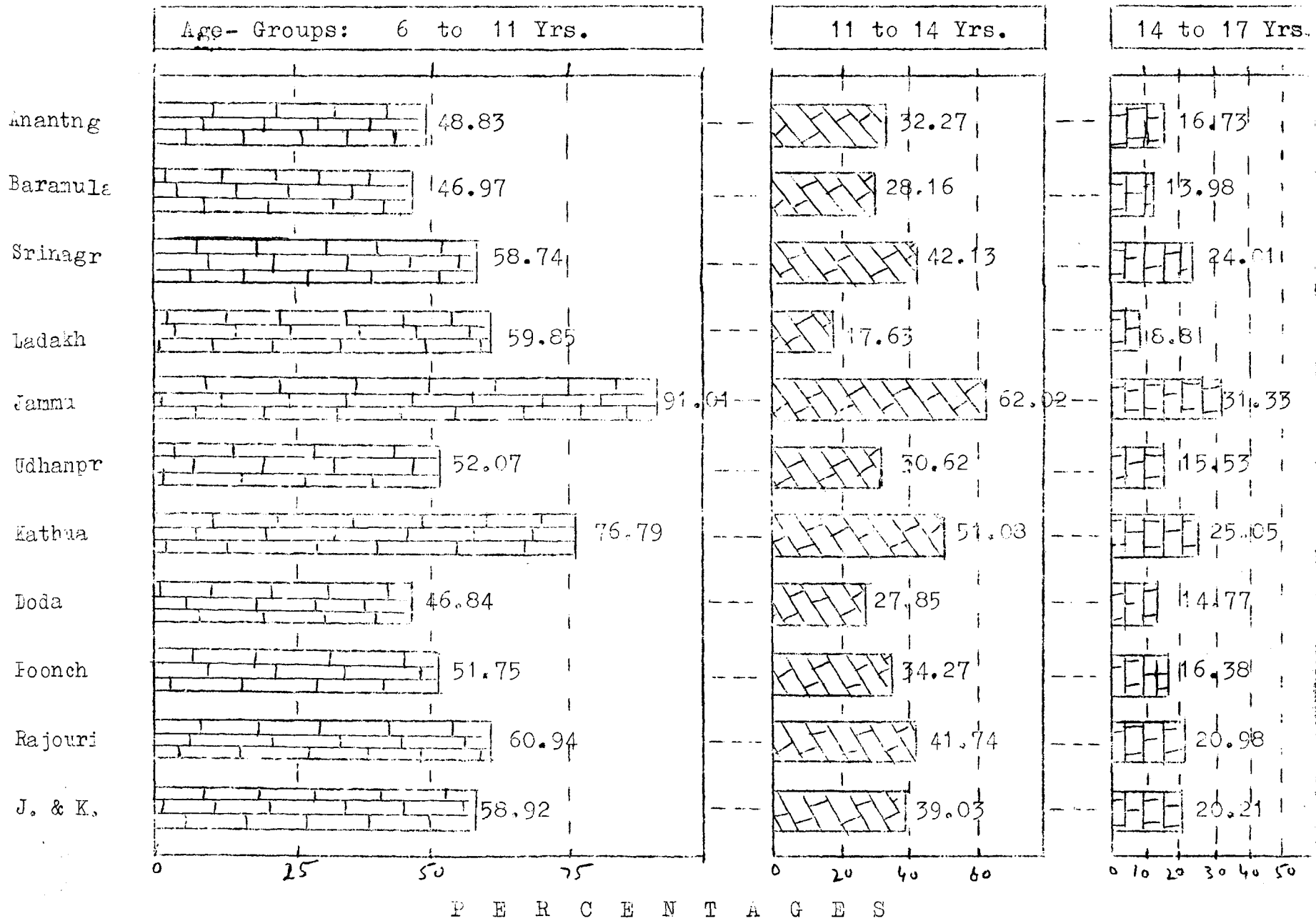


Table No: 1.4

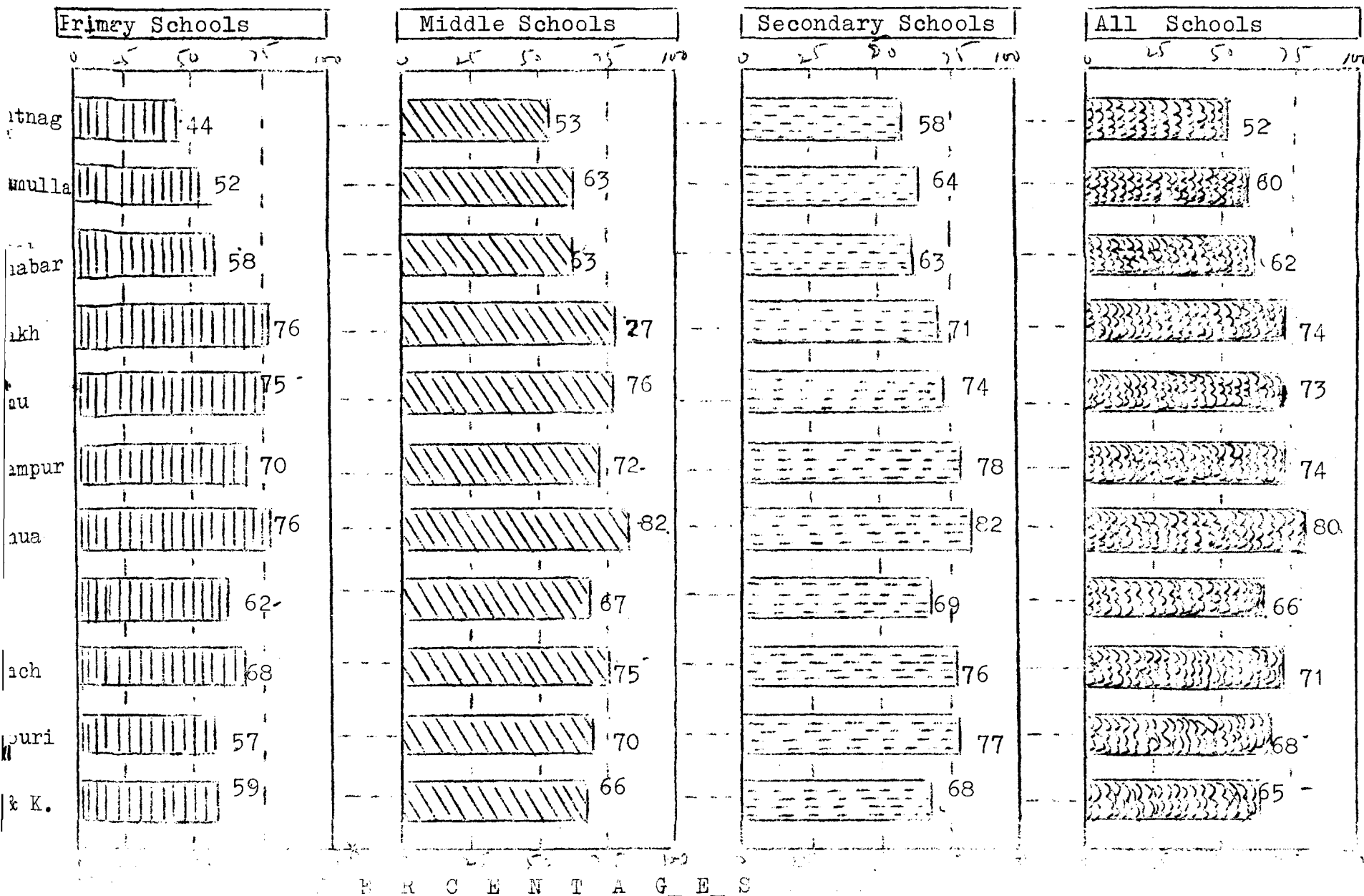
Percentage of School going Children
(Enrolment Ratio in Rural Areas)

S.No	District	6 - 11 Age-group			11 - 14 Age-group			14 - 17 Age-group		
		Boys.	Girls	Total	Boys	Girls	Total	Boys	Girls	Total
1	2	3	4	5	6	7	8	9	10	11
1.	Anantnag	65.79	25.28	46.51	43.17	9.76	27.61	17.37	3.28	10.87
2.	Baramulla	63.00	20.84	43.05	39.33	6.56	24.15	17.35	2.04	10.31
3.	Srinagar	68.71	26.28	48.32	44.95	7.21	27.20	18.73	2.22	11.02
4.	Ladakh (Kahmir Prov.)	88.68	25.30	56.33	24.44	4.32	14.31	12.21	4.95	6.35
5.	Jammu	66.40	23.90	46.10	41.29	7.81	25.63	17.41	2.47	10.48
6.	Udhampur	104.08	65.36	84.77	73.31	23.21	48.68	29.81	6.45	18.40
7.	Kathua	68.64	23.82	46.55	36.74	6.44	22.07	12.45	2.13	7.49
8.	Doda	97.57	49.98	73.92	68.62	20.24	45.07	28.80	7.19	18.35
9.	Doda	65.39	18.73	42.74	34.69	5.54	20.83	13.13	1.23	7.50
9.	Poonch	75.26	17.38	46.81	45.18	6.86	26.71	14.59	1.45	8.30
10	Rajouri	76.99	39.46	58.57	60.92	13.39	37.97	26.60	4.88	16.21
	(Jammu - Prov.)	84.39	40.78	62.87	55.42	14.28	35.47	21.95	4.29	13.44
	(Jammu & Kashmir)									
	G.Total	74.87	32.12	54.13	48.10	10.97	30.34	19.54	3.36	11.89

Table No: 1.5 Page-8
Percentage of Trained Teachers (All Schools)

S.No. District:	Primary Schools			Middle Schools			Secondary Schools			All Schools		
	Male	Female	Total	Male	Female	Total	Male	Female	Total	Male	Female	Total
1. Anantnag.	42	40	44	52	59	53	50	59	58	51	55	52
2. Baramulla	52	51	52	62	57	63	64	66	64	60	61	60
3. Srinagar.	50	66	58	63	63	63	62	64	63	60	64	62
4. Ladakh.	77	70	76	77	75	77	71	70	71	75	72	74
(Kashmir Prov)	40	58	53	59	63	60	62	63	62	58	62	59
5. Jammu.	84	63	75	77	75	76	74	74	74	77	72	75
6. Udhampur	71	69	70	70	73	72	70	70	70	74	74	74
7. Kathua.	63	67	76	84	75	82	84	67	82	84	70	80
8. Doda.	67	58	62	68	65	67	71	59	69	69	60	66
9. Poonch.	73	51	68	80	62	75	73	61	70	76	58	71
10. Rajouri	59	53	57	69	71	70	77	75	77	70	64	68
(Jammu Prov)	74	62	69	75	73	75	73	73	73	75	70	73
(J & K)	59	60	59	65	60	66	60	60	68	65	65	65

PERCENTAGE OF TRAINED TEACHERS IN SCHOOLS : 1973-74



PERCENTAGE OF TRAINED TEACHERS : QUALIFICATION WISE

S.NO.	District	Post-Graduate			Graduate			Under-graduate			Total		
		Male.	Female.	Total	Male.	Female.	Total	Male.	Female.	Total	Male.	Female.	Total
1.	Anantnag	78	73	77	52	50	51	48	54	41	51	55	52
2.	Baramulla	78	73	77	60	62	60	57	61	58	60	61	60
3.	Srinagar	59	44	51	60	51	56	60	74	66	60	64	62
4.	Idukh (Kashmir Prov.)	58	49	58	100	57	91	74	73	74	75	72	74
5.	Jammu	73	58	67	66	69	67	83	71	79	77	72	75
6.	Dhampur	79	56	73	60	64	62	77	79	77	74	74	74
7.	Lathua	87	63	85	71	54	68	88	73	83	84	70	80
8.	Boda	87	89	88	52	60	53	72	60	68	69	60	66
9.	Poonch	77	42	69	46	28	42	85	66	80	76	58	71
10.	Rajouri (Jammu Prov.)	91	33	87	68	55	67	85	65	67	70	64	68
	Jammu & Kashmir	79	58	73	62	64	63	70	72	76	75	70	73
		74	53	68	59	57	59	65	69	66	65	65	65

Table No. 1.7
Percentage of Trained Teachers: Urban and Rural Areas

S.No. Name of Distt:	Primary			Middle Schools			Secondary Schools			Total		
	Urban	Rural	Total	Urban	Rural	Total	Urban	Rural	Total	Urban	Rural	Total
1. Anantnag.	54	43	44	56	52	53	60	57	58	58	51	52
2. Baramulla	67	50	52	75	60	63	69	63	64	71	58	60
3. Srinagar.	75	44	50	71	52	63	65	57	63	69	51	62
4. Lodaikh.	62	77	76	76	77	77	69	71	71	74	74	74
(Kashmir Div) (Kashmir Div)	71	48	53	69	55	60	65	60	62	67	54	59
5. Jammu.	69	77	75	80	76	76	73	74	74	72	77	75
6. Udhampur.	58	72	70	83	71	72	78	78	78	76	73	74
7. Kathua.	68	77	76	65	85	82	76	84	82	71	82	80
8. Doda.	64	62	62	61	79	68	67	70	69	63	67	66
9. Baramulla.	65	68	68	60	79	75	63	76	70	62	74	71
10. Rejouri.	45	57	57	70	70	70	79	76	77	72	68	71
(Jammu Div)	66	70	69	67	76	75	72	76	73	70	74	72
(J & K)	69	57	59	69	64	66	69	67	68	69	63	65

TEACHER PUPIL RATIOS
IN SCHOOLS : 1973-74

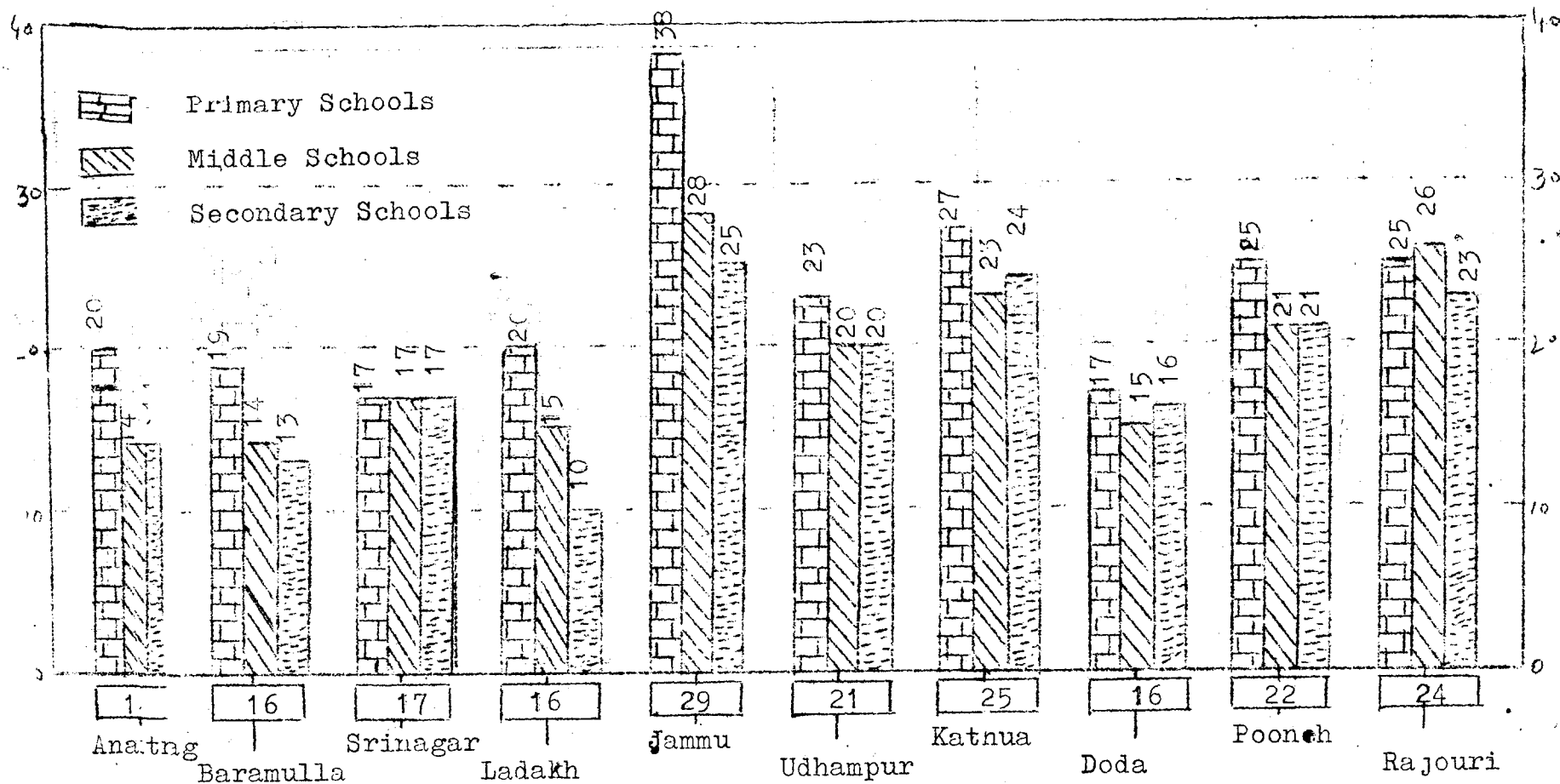


Table No : 19

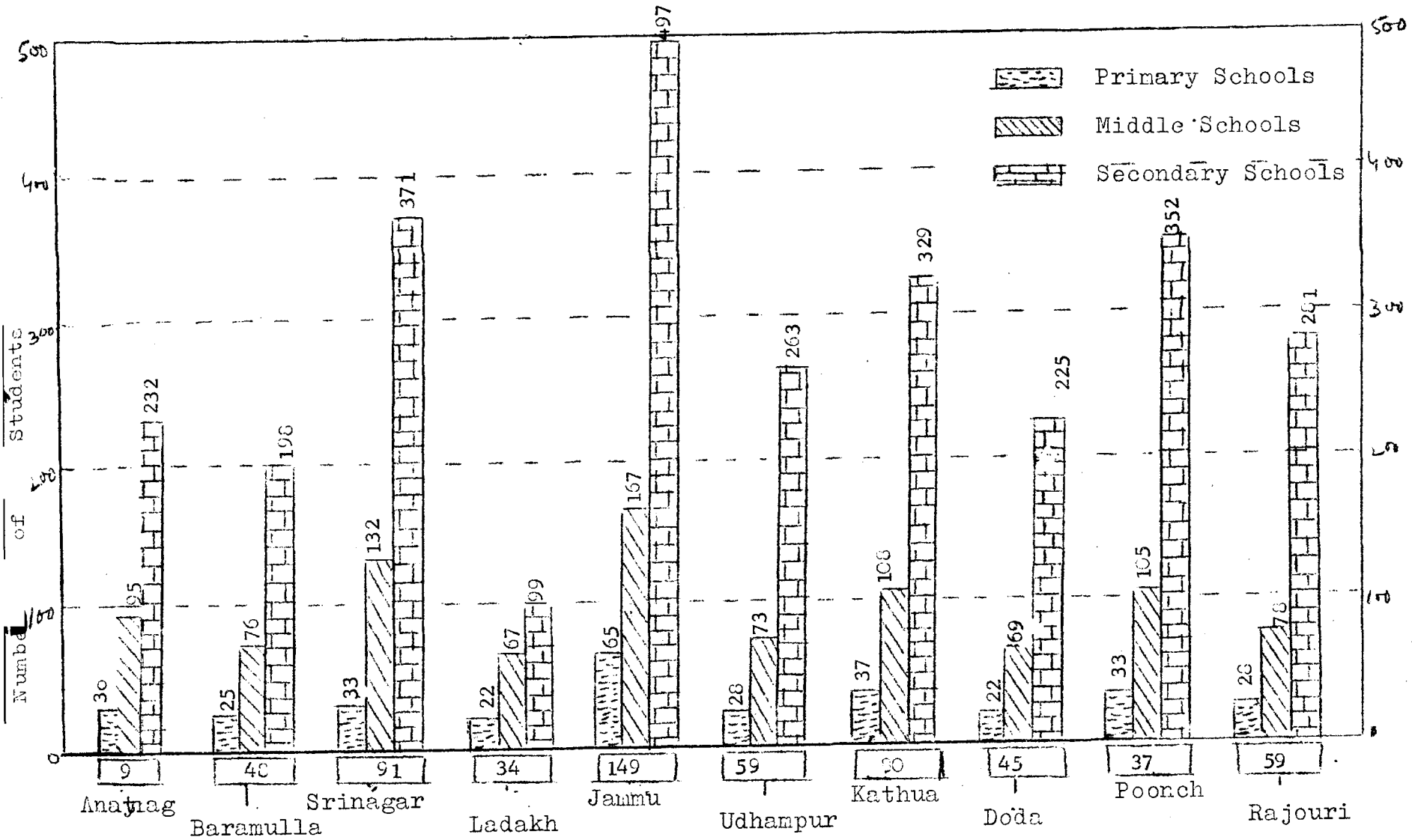
13

TEACHER-PUPIL RATIOS

S.No:	District	Primary Schools			Middle Schools			Secondary Schools			All Schools		
		Urban.	Rural.	Total	Urban.	Rural.	Total	Urban.	Rural.	Total	Urban.	Rural.	Total
1.	Anantnag	16	20	20	19	13	14	17	13	14	17	15	16
2.	Bamulla	21	19	19	16	14	14	16	13	13	17	15	16
3.	Srinagar	15	18	17	18	15	17	18	13	17	18	15	17
4.	Lacakh	20	20	20	23	14	15	14	10	10	17	15	16
	(Kashmir Prov.)	16	19	19	18	14	15	18	13	15	18	15	16
5.	Jammu.	25	42	38	22	31	28	25	29	25	23	33	29
6.	Udhampur	21	23	23	24	20	20	23	18	20	23	20	21
7.	Kathua	30	27	27	30	22	23	24	24	24	27	24	25
8.	Doda	15	17	17	15	15	15	17	15	16	17	16	16
9.	Poonch	34	24	25	15	23	21	21	20	21	21	22	22
10.	Rajouri	35	25	25	19	26	26	26	22	23	27	24	24
	(Jammu Prov.)	25	28	27	22	24	23	23	23	23	23	25	24
	Jammu & Kashmir	19	23	22	19	18	18	20	17	19	20	19	20

Diagram-6

INSTITUTION - PUPIL RATIOS IN JAMMU AND KASHMIR
1973-74



KASHMIR

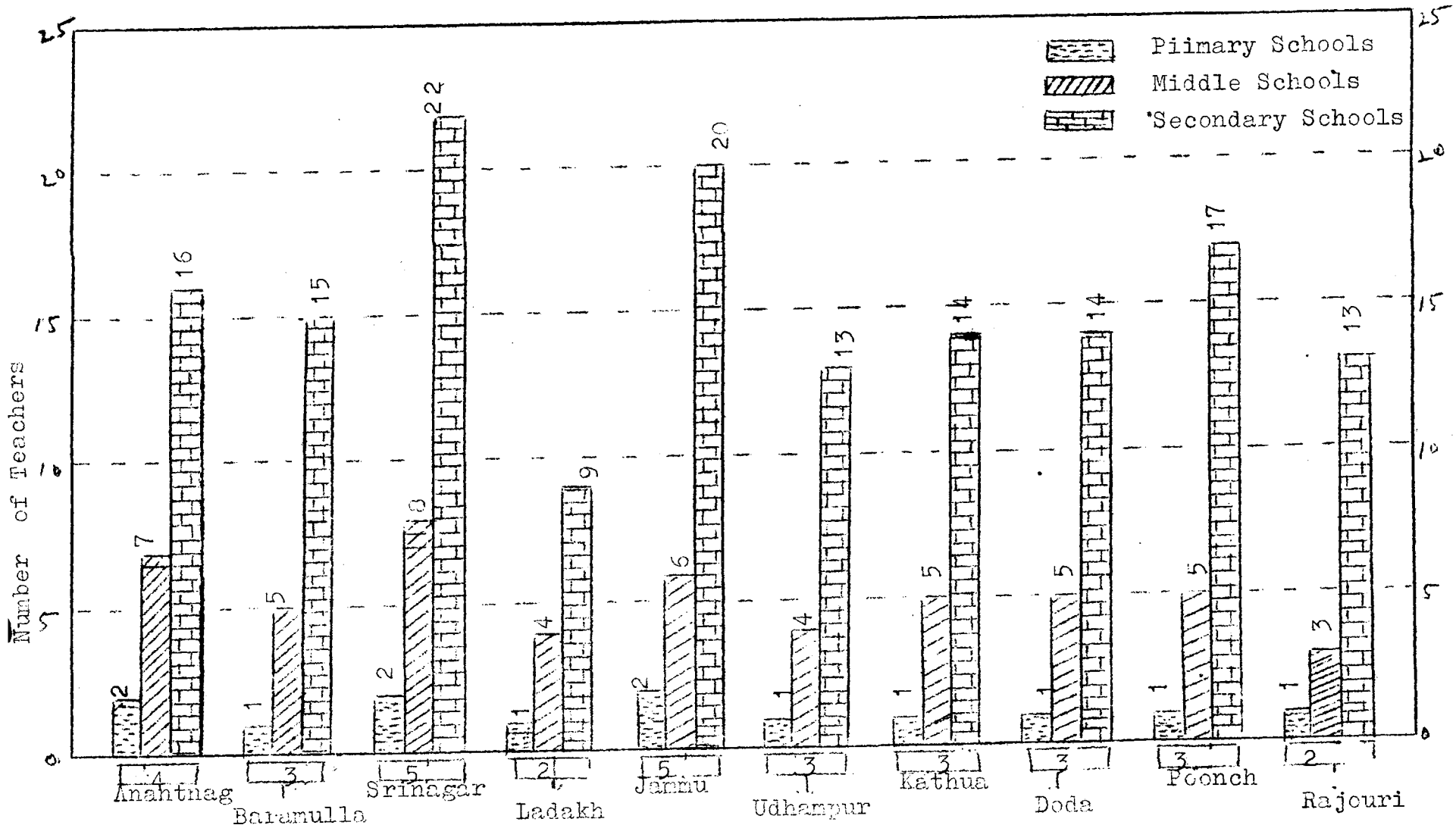
INSTITUTION - P.P.T. RURAL & RURAL AREAS

S.No:	District	Pry: Schools			Middle Schools			Secondary Schools			All Schools		
		Urban.	Rural.	Total	Urban.	Rural.	Total	Urban.	Rural.	Total	Urban.	Rural.	Total
1.	Anantnag	38	29	30	174	86	95	305	210	232	137	53	59
2.	Baramulla	45	23	25	144	66	76	397	169	198	124	42	48
3.	Srinagar	59	25	33	195	85	132	507	185	371	186	47	91
4.	Ladakh	35	21	22	95	63	67	193	83	99	80	30	34
5.	Kashmir Prov.	52	25	28	179	78	99	437	177	257	162	45	60
6.	Jammu	102	60	65	257	150	167	601	409	497	327	113	149
7.	Udhampur	91	26	28	193	66	73	441	194	263	264	46	59
8.	Kathua	94	35	37	236	97	108	433	306	329	241	71	80
9.	Doda	63	21	22	109	65	69	352	170	225	240	36	45
10.	Poonch	97	30	33	192	98	105	530	271	352	247	57	37
	Rajouri	108	27	28	96	78	78	523	251	281	234	54	59
	Jammu Prov.	96	35	37	213	97	107	528	292	369	283	66	84
	<u>Jammu & Kashmir</u>	63	29	32	188	87	103	482	231	310	201	54	71

INSTITUTION-TEACHER RATIO: URBAN & RURAL AREAS

S.No:	District	Primary Schools			Middle Sechools			Secondary Schools			All Schools		
		Urban.	Rural.	Total	Urban.	Rural.	Total	Urban.	Rural.	Total	Urban.	Rural.	Total
1.	Anantnag	2	1	2	9	6	7	18	16	16	8	3	4
2.	Baramulla	2	1	1	9	5	5	24	13	15	7	3	3
3.	Srinagar	4	1	2	11	6	8	27	14	22	10	3	5
4.	Ladakh	2	1	1	4	4	4	14	8	9	5	2	2
	Kashmir Prov.	3	1	2	10	6	7	25	14	17	9	3	4
5.	Jammu	4	1	2	11	5	6	26	14	20	14	3	5
6.	Udhampur	4	1	1	8	3	4	19	11	13	12	2	3
7.	Kathua	3	1	1	8	4	5	18	13	14	9	3	3
8.	Doda	4	1	1	7	4	5	20	12	14	15	2	3
9.	Poonch	3	1	1	13	4	5	25	14	17	12	3	3
10.	Rajouri	3	1	1	5	3	3	21	12	13	9	2	2
	Jammu Prov.	4	1	1	10	4	5	23	13	16	12	3	3
	Jammu & Kashmir	3	1	1	10	5	6	24	13	17	10	3	4

INSTITUTION - TEACHER RATIOS IN JAMMU AND KASHMIR
1973-74



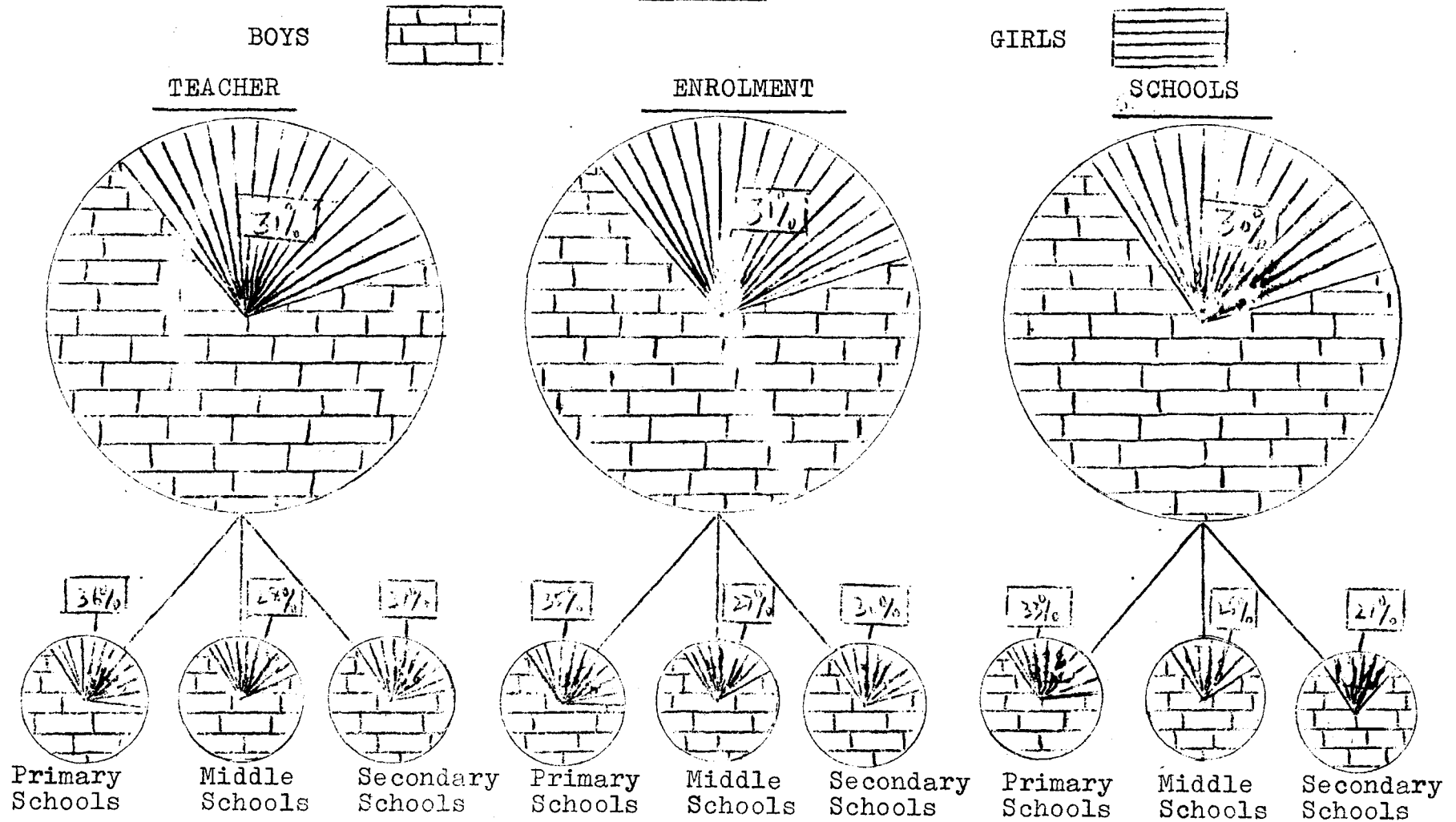
(RASHID)

Table No. 1.11
Institution-Teacher-Ratio: Management-wise:

S. No.	Name of Distt: Primary Schools				Middle Schools				Secondary Schools				Total			
	Govt.	Pvt. aided	Pvt. Un-aided	Un-Reg.	Govt.	Pvt. aided	Pvt. Un-aided	Un-Reg.	Govt.	Pvt. aid-ed	Pvt. un-aided	Un-Reg.	Govt.	Pvt. aided	Pvt. Un-aided	Un-Reg.
1. Anantnag.	2	6	-	2	7	8	-	4	17	11	-	8	4	9	-	2
2. Laramulla.	1	2	-	4	5	10	-	7	14	40	-	-	3	3	-	4
3. Srinagar.	2	1	8	4	8	19	-	7	22	22	31	9	5	13	27	5
4. Ladakh.	1	1	-	-	5	-	-	-	9	-	-	-	2	1	-	-
(Kashmir Prov)	1	1	8	3	6	10	-	6	17	22	31	9	4	8	27	4
5. Jammu.	2	2	5	5	5	12	17	8	19	24	19	8	4	16	13	6
6. Udhampur.	1	3	-	4	4	12	-	5	13	16	18	-	3	9	18	4
7. Kathua.	1	2	-	3	5	9	-	-	13	18	-	-	3	7	-	3
8. Doda.	1	1	-	2	5	-	-	7	14	24	-	-	3	3	-	3
9. Poonch.	1	1	-	-	5	8	-	-	17	15	-	-	3	3	-	-
10. Rajouri.	1	4	6	1	3	-	8	-	13	-	-	-	2	4	7	2
(Jammu Prov)	1	2	5	3	4	11	15	6	25	23	19	8	3	10	13	5
(J&K)	1	2	5	3	5	10	15	6	16	22	24	8	3	9	26	4

EXTENT OF EDUCATIONAL FACILITIES FOR GIRLS IN JAMMU & KASHMIR

1973-74

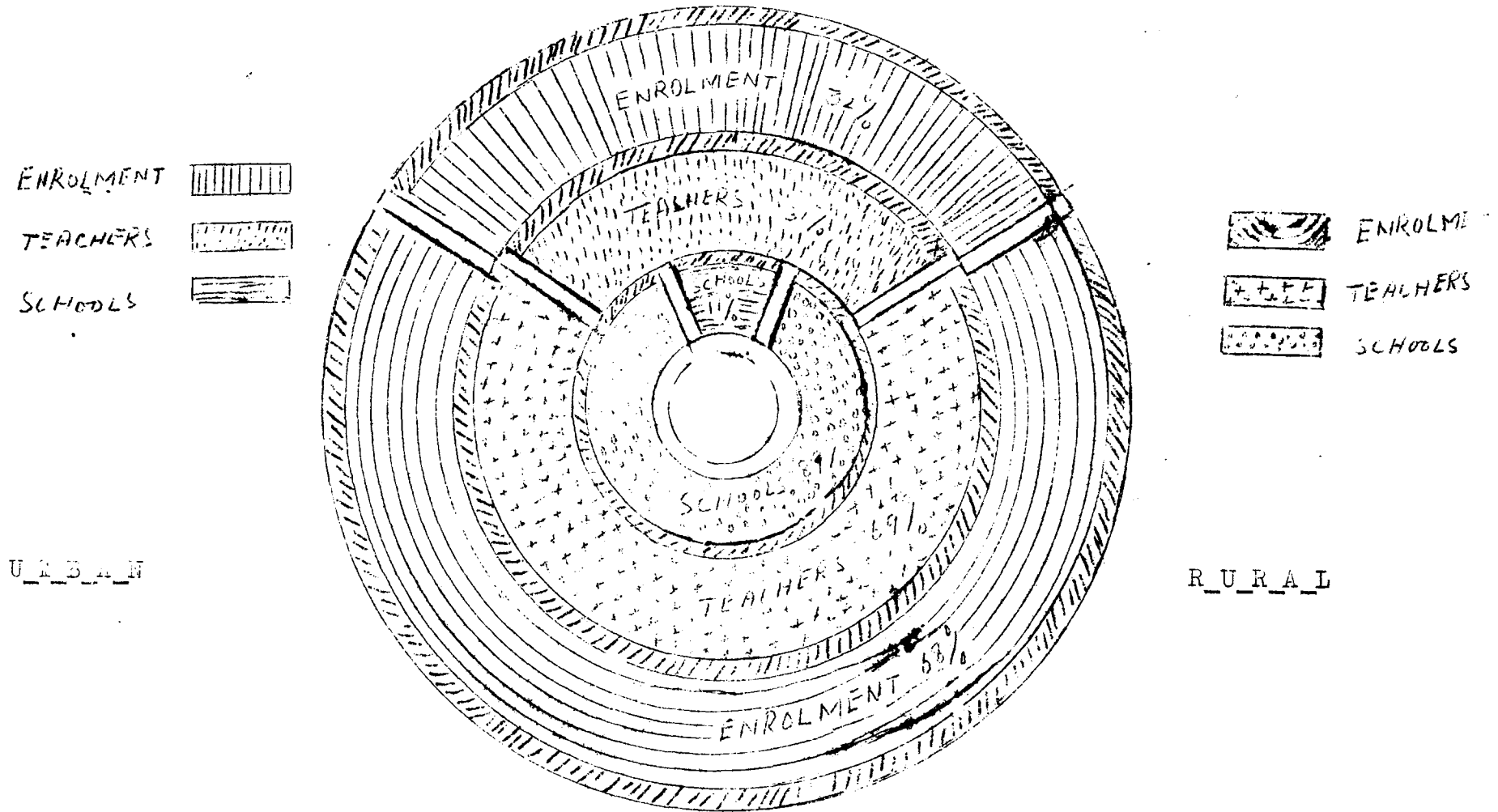


R
A
S
H
I
D

Table No. 1.12

S.No.	Extent of Educational Facilities for Girls												
	Teachers			Percentage	Enrolment				Schools:				
District:	Pry.	Midd.	Secd.	Total	Pry.	Midd.	Secd.	Total	Primary	Middle	Secondary	Total	
1.	2.	3.	4.	5.	6.	7.	8.	9.	10.	11.	12.	13.	14.
1. Anantnag.	27	15	16	19	33	20	23	26	32	20	20	20	20
2. Baramulla.	26	21	16	21	28	22	20	24	28	20	10	10	27
3. Srinagar.	51	37	46	44	44	28	40	36	42	25	39	39	37
4. Laddkh.	13	18	15	15	26	22	22	24	9	6	7	7	8
(Kashmir Prov)	34	24	20	26	32	23	30	29	31	24	22	22	29
5. Jammu.	43	40	47	46	40	30	30	37	35	36	24	24	34
6. Udhampur.	37	31	28	31	30	24	28	28	30	24	15	15	27
7. Kathua.	42	24	17	27	44	32	20	31	40	23	14	14	33
8. Doda.	44	24	10	29	29	20	21	23	39	16	13	13	33
9. Poonch.	25	25	25	25	21	21	25	22	24	20	19	19	23
10. Rajouri.	41	27	10	28	30	27	22	29	37	26	17	17	33
(Jammu Prov)	41	33	34	36	36	31	30	32	35	26	19	19	32
(J & K)	36	28	31	31	35	27	30	31	33	25	21	21	30

DISTRIBUTION OF SCHOOLS, TEACHERS, AND ENROLMENT IN
URBAN AND RURAL AREAS IN JAMMU AND KASHMIR
1973-74



"RASHID"

EXTENT OF EDUCATIONAL FACILITIES IN RURAL AREASPERCENTAGES OF RURAL

S.NO:	DISTRICT	Schools				Enrolment				Teachers			
		Pry.	Middle.	Sec.	Total	Pry.	Middle.	Sec.	Total	Pry.	Middle.	Sec.	Total
1	2	3	4	5	6	7	8	9	10	11	12	13	14
1.	Anantnag	95	89	77	92	93	81	69	82	91	86	74	84
2.	Baramulla	95	87	87	93	91	76	74	81	91	79	78	83
3.	Srinagar	77	57	42	69	58	37	31	36	55	42	27	39
4.	Ladakh	95	86	86	93	92	80	72	84	93	86	77	86
	(Kashmir Prov.)	93	79	69	86	82	62	48	64	80	69	56	67
5.	Jammu	90	84	54	83	84	75	44	63	75	69	39	55
6.	Udhampur	97	95	72	94	93	85	53	75	90	88	59	77
7.	Kathua	69	92	82	95	94	82	76	84	93	87	76	85
8.	Doda	98	91	70	95	94	71	67	78	93	86	56	79
9.	Poonch	96	93	69	93	87	88	53	77	91	82	55	76
10.	Rajouri	98	99	89	97	92	100	79	90	94	97	82	90
	(Jammu Prov.)	95	91	67	92	88	80	54	72	87	81	52	71
	Jammu & Kashmir	94	85	68	89	85	71	51	68	83	73	54	69

Table No: 1.14

Extent of Educational facilities per 10000 population

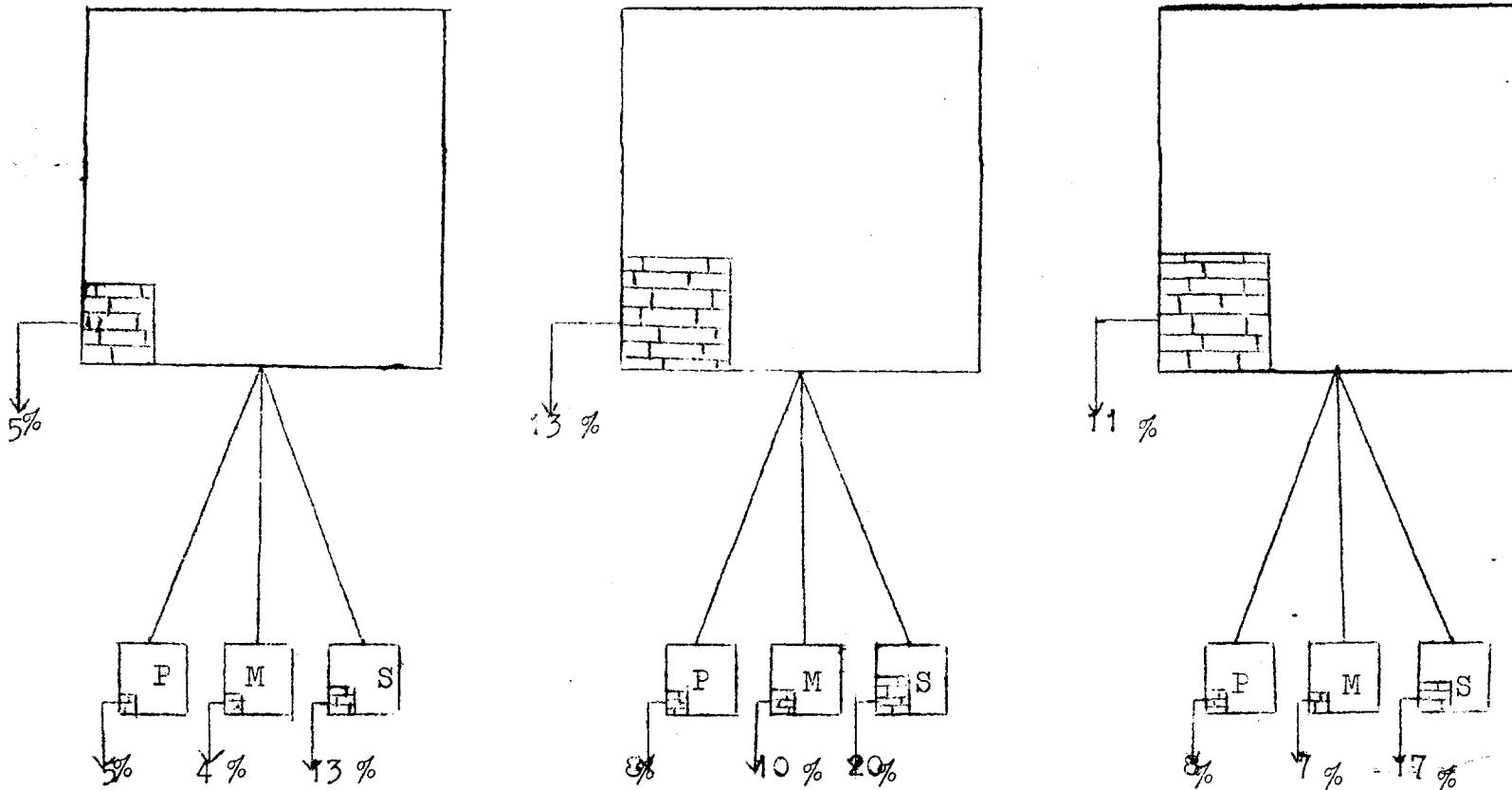
S.No.	District:	Per ten thousand of population											
		Schools			Enrolment				Teachers				
		Pry.	Sec.	Total	Pry.	Midd.	Secd.	Total	Primary	Middle	Secondary	Total	
1.	Anantnag.	11	3	2	16	350	350	200	900	18	25	19	62
2.	Baramulla.	14	3	1	19	350	290	270	910	18	20	20	58
3.	Srinagar.	9	8	1	13	300	430	500	1220	18	25	29	72
4.	Ladakh.	23	3	2	29	510	210	250	970	26	14	23	63
	(Kashmir Pro)	11	3	2	16	340	350	350	1040	18	23	23	64
5.	Jammu.	8	2	2	12	500	490	850	1840	13	17	33	63
6.	Udhampur.	12	4	1	17	320	290	390	1000	14	14	20	48
7.	Kathua.	12	6	1	19	440	600	490	1530	16	26	20	62
8.	Doda.	15	4	1	20	330	350	220	900	20	20	20	60
9.	Poonch.	10	3	1	14	350	360	320	1030	14	17	16	47
10.	Rajouri.	14	5	1	20	410	380	440	1230	16	15	20	51
	(Jammu Prov)	12	3	1	16	410	430	540	1380	15	18	24	57
	(J&K)	12	3	1	16	370	390	430	1190	17	21	24	62

EXTENT OF EDUCATIONAL FACILITIES PROVIDED BY NON-GOVERNMENT SCHOOLS
IN JAMMU AND KASHMIR : 1973-74

Schools

Enrolment

Teacher



P- Primary Schools M- Middle Schools S- Secondary Schools



Non Government Schools



Government Schools

Table No: 1.15
 EXTENT OF EDUCATIONAL FACILITIES PROVIDED BY NON GOVERNMENT
 INSTITUTION.

PERCENTAGE OF NON-GOVERNMENT

S.No:	District	Schools				Enrolment				Teacher			
		Pry.	Middle.	Sec.	Total	Pry.	Middle.	Sec.	Total	Pry.	Middle.	Sec.	Total
1.	Anantnag	6	5	7	6	10	12	7	10	6	5	4	5
2.	Baramulla	7	4	2	6	14	10	8	11	12	6	5	7
3.	Srinagar	6	11	27	9	11	17	38	24	10	12	28	18
4.	Ladakh	8	3	-	7	4	11	-	5	7	2	-	3
	(Kashmir Prov.)	6	7	11	7	11	13	22	16	9	7	14	10
5.	Jammu	5	7	31	9	7	10	28	17	10	14	33	24
6.	Udhampur	3	2	7	3	3	5	9	6	5	4	9	6
7.	Kathua	1	2	2	2	2	5	2	3	2	5	3	3
8.	Doda.	5	3	4	5	7	6	11	8	6	3	7	5
9.	Poonch	6	22	6	7	8	3	7	6	7	3	5	5
10.	Rajouri	1	1	-	1	5	2	-	2	3	2	-	2
	(Jammu Prov.)	4	3	15	5	5	7	18	11	6	7	19	12
	Jammu & Kashmir	5	4	13	5	8	10	20	13	6	7	17	11

State Table No. 1.16

Habitations with and without primary sections in rural areas in every distt: of the State
State/Union Territory _____

S.No.	District	Items	Habitations with primary sections at a distance of						Total
			Within the Habitation	Upto 0.5Km	0.6 to 1.0Km	1.1 to 1.5Km	1.6 to 2.0Km	More than 2 Km	
1	2	3	4	5	6	7	8	9	10
1.	Anantnag	i)No.of habitations.	942	273	286	26	63	40	1630
		ii)Their total population.	658125	61021	59877	6249	11682	9398	806352
		iii)Percentage*	81.62	7.57	7.42	0.77	1.45	1.17	100.00
2.	Baranulla.	i)No.of habitations.	1055	269	155	104	93	79	1755
		ii)Their total population.	597171	73678	40213	22406	21755	15445	770668
		iii)Percentage*	77.49	9.56	5.22	2.91	2.82	2.00	100.00
3.	Srinagar.	i)No.of habitations.	566	77	164	45	30	10	892
		ii)Their total population.	365252	21305	43261	8433	7275	2189	447715
		iii)Percentage*	81.58	4.76	9.66	1.88	1.63	0.49	100.00
4.	Ladakh.	i)No.of habitations.	272	30	167	20	85	154	728
		ii)Their total population.	60197	2914	17552	3039	9500	11249	104451
		iii)Percentage*	57.63	2.79	16.80	2.91	9.10	15.77	100.00
5.	Jammu.	i) No.of habitations.	632	131	317	42	178	146	1446
		ii)Their total population.	409695	37699	75521	7047	34003	22467	586432
		iii)Percentage*	69.86	6.43	12.88	1.20	5.80	3.83	100.00
6.	Udhampur.	i)No.of habitations.	518	141	423	94	350	483	2009
		ii)Their total population.	167075	16053	51839	11319	42536	53823	342645
		iii) Percentage*	46.76	4.69	15.13	3.30	12.41	15.71	100.00

7. Kathua.	i) No. of habitations.	410	84	243	17	220	205	1179
	ii) Their total population.	166030	15676	34534	2257	29642	25527	273666
	iii) Percentage*	60.67	5.73	12.62	0.82	10.83	9.33	100.00
8. Doda.	i) No. of habitations.	520	32	571	18	349	497	1987
	ii) Their total population.	156888	4180	62031	2568	42039	54186	321992
	iii) Percentage*	40.72	1.30	19.26	0.83	13.06	16.83	100.00
9. Poonch.	i) No. of habitations.	213	55	194	16	170	162	810
	ii) Their total population.	70986	5559	26924	2543	33110	33880	173002
	iii) Percentage*	41.03	3.21	15.56	1.47	19.15	19.58	100.00
10. Rajouri.	i) No. of habitations.	375	128	209	39	236	309	1296
	ii) Their total population.	118500	14880	26589	4737	29134	41731	235571
	iii) Percentage*	50.30	6.32	11.29	2.01	12.37	17.71	100.00
Total No. of Habitations.		5503	1220	2729	421	1774	2085	13732
Their total population.		2769919	232965	430341	70698	260676	269895	4062494
Percentage*		68.18	6.23	10.79	1.74	6.42	6.64	100.00

Table No: 1.17

Distribution of Govt. Primary Schools according to Enrolment & Teachers:

Primary Schools with Teachers.	PRIMARY SCHOOLS WITH ENROLMENT																		Total %age given in bracket
	Below 11	11- 20	21- 30	31- 40	41- 50	51- 60	61- 70	71- 80	81- 100	101- 120	121- 140	141- 160	161- 180	181- 200	201- 240	241- 280	281- 320	321-	
1	2	3	4	5	6	7	8	9	10	11	12	13	14	15	16	17	18	19	20
Teacher.	526	1575	1029	421	214	94	73	26	39	9	4	1	-	-	-	-	-	-	4011 (73.93)
Teachers.	13	106	194	193	176	99	81	54	51	27	11	2	1	-	-	-	1	-	1009 (10.60)
Teacher.	-	9	21	44	41	27	19	15	19	10	3	5	3	1	1	-	-	-	218 (4.02)
Teachers.	-	1	7	14	9	7	6	11	9	7	7	2	1	2	-	-	-	-	83 (1.53)
Teachers.	1	2	3	6	3	6	6	3	6	5	6	1	1	2	-	-	-	-	51 (0.94)
Above 5 Teachers.	-	-	-	2	4	2	3	5	6	7	7	9	1	2	2	-	1	2	53 (0.98)
Total.	540	1693	1254	620	447	235	388	114	130	765	38	20	7	7	3	-	2	2	5425
Percentage of Primary schools with Different Enrolment Ranges.	9.95	31.21	23.11	12.53	0.24	4.33	3.46	2.10	2.40	1.20	0.70	0.37	0.13	0.13	0.06	-	0.04	0.04	100

Table No: 1.18

Distribution of Govt. Middle Schools according to Enrolment & Teachers:

MIDDLE SCHOOLS WITH ENROLMENT

Trs.	Below 11	11-20	21-30	31-40	41-50	51-60	61-70	71-80	81-100	101-120	121-140	141-160	161-180	181-200	201-240	241-280	281-320	321-360	361-400	Above 400	Total % given in bracket
	2	3	4	5	6	7	8	9	10	11	12	13	14	15	16	17	18	19	20	21	22
Trs.	16	47	64	46	40	31	20	15	21	2	4	4	-	-	-	-	1	1	-	-	317 (10.17)
Trs.	1	12	40	61	85	98	76	60	86	65	40	27	15	13	11	1	1	1	-	2	703 (40.28)
Trs.	-	3	4	12	15	46	49	53	89	85	73	44	31	24	23	23	9	8	1	7	599 (34.33)
10 Trs.-	-	-	-	-	-	-	3	2	7	9	12	15	13	4	25	12	4	6	3	11	126 (7.22)
	17	62	108	119	146	175	148	138	203	161	129	90	59	41	90	36	14	16	4	20	1745
Percentage of schools with enrolment	1.0	3.5	6.2	6.3	8.4	10.0	8.5	7.9	11.6	9.2	7.4	5.2	3.4	2.3	3.4	2.1	0.8	0.9	0.2	0.2	11.1

Distribution of Govt. Secondary Schools according to Enrolment & Teachers :

Number of Teachers	Secondary Schools with Enrolment													Total	% to total given in Brackets
	Below 40	41-60	61-80	81-100	101-120	121-160	161-200	201-240	241-280	281-320	321-360	361-400	Above 400		
1	2	3	4	5	6	7	8	9	10	11	12	13	14	15	16
Below-5	1	3	1	3	1	5	-	-	-	-	-	-	-	14	(2.3)
6-10	3	6	10	15	17	28	14	11	4	2	4	3	1	118	(19.4)
11-15	-	3	2	12	19	41	38	52	19	18	11	9	14	238	(39.1)
Above-15	-	-	2	1	1	14	22	16	19	26	24	18	96	239	(39.2)
Total	4	12	15	31	38	88	74	79	42	46	39	30	111	609	(100)
% to total	(0.6)	(2.0)	(2.5)	(5.1)	(6.2)	(14.4)	(12.2)	(13.0)	(6.9)	(7.6)	(6.4)	(4.9)	(18.2)	(100)	-

Table No: 2.1

Distribution of Govt. Primary Schools according to Enrolment & Teachers (One Teacher)

S.No.	District	Enrolment Ranges:																	
		Enrolment Schools	Below 11	11- 20	21- 30	31- 40	41- 50	51- 60	61- 70	71- 80	81- 100	101- 120	121- 140	141- 160	161- 180	181- 200	201- 240	241- 280	Above 280
1	2	3	4	5	6	7	8	9	10	11	12	13	14	15	16	17	18	19	20
1.	Anantnag.	78	298	182	35	22	1	1	-	-	-	-	-	-	-	-	-	-	617
2.	Baramulla.	151	409	213	58	34	7	15	1	8	-	-	-	-	-	-	-	-	896
3.	Srinagar.	72	205	93	47	11	2	2	-	2	-	-	-	-	-	-	-	-	434
4.	Ladakh.	27	100	59	17	15	2	-	-	-	1	-	-	-	-	-	-	-	221
	(Kashmir Prov)	328	1012	547	157	82	12	18	1	10	1	-	-	-	-	-	-	-	2168
5.	Jammu.	7	34	66	67	61	50	36	16	26	8	4	-	-	-	-	-	-	375
6.	Udhampur.	51	117	115	51	18	8	2	4	1	-	-	-	-	-	-	-	-	367
7.	Kathua.	23	69	74	43	23	13	3	1	-	-	-	-	-	-	-	-	-	249
8.	Doda.	72	192	118	29	3	3	1	-	-	-	-	-	-	-	-	-	-	418
9.	Poonch.	15	40	36	21	4	4	4	4	1	-	-	1	-	-	-	-	-	130
10.	Rajouri.	30	111	73	53	23	4	9	-	1	-	-	-	-	-	-	-	-	304
	(Jammu Prov).	198	563	482	264	132	82	55	25	29	8	4	1	-	-	-	-	-	1843
	(J & K)	526	1575	1029	421	214	94	73	26	39	9	4	1	-	-	-	-	-	4011

Table No: 2.2

Distribution of Govt. Primary Schools according to Enrolment & Teachers (Two Teachers)

S.No.	District:	ENROLMENT RANGES																		Total
		Enrolment Schools	Below 11	11- 20	21- 30	31- 40	41- 50	51- 60	61- 70	71- 80	81- 100	101- 120	121- 140	141- 160	161- 180	181- 200	201- 240	241- 280	281- 320	
1	2	3	4	5	6	7	8	9	10	11	12	13	14	15	16	17	18	19	20	21
1.	Anantnag.	5	31	68	77	57	20	10	7	1	1	-	-	-	-	-	-	-	-	277
2.	Baramulla.	2	17	26	32	20	19	6	3	4	1	1	-	-	-	-	-	-	-	131
3.	Srinagar.	-	19	35	37	33	21	9	5	1	-	-	-	-	-	-	-	-	-	159
4.	Ladakh.	-	1	2	3	3	1	-	-	-	-	-	-	-	-	-	-	-	-	10
	(Kashmir Prov)	7	60	131	147	113	61	25	15	6	2	1	1	-	-	-	-	-	-	478
5.	Jammu.	-	-	7	7	13	10	21	33	34	22	10	2	1	-	-	-	1	-	151
6.	Udhampur.	1	8	8	4	4	5	5	4	-	-	-	-	-	-	-	-	-	-	39
7.	Kathua.	-	5	7	9	17	16	22	8	7	3	-	-	-	-	-	-	-	-	95
8.	Doda.	4	19	30	18	14	3	2	1	-	-	-	-	-	-	-	-	-	-	91
9.	Poonch.	1	5	7	4	11	2	3	2	2	-	-	-	-	-	-	-	-	-	37
10.	Rajouri.	-	1	3	3	4	2	3	-	2	-	-	-	-	-	-	-	-	-	18
	(Jammu Prov).	6	30	62	45	63	30	56	39	45	25	10	2	1	-	-	-	1	-	431
	(J & K)	13	106	193	194	176	99	81	54	51	27	11	2	1	-	-	-	1	-	1009

Table No: 2.3

Distribution of Govt. Primary Schools according to Enrolment & Teachers
(Three Teachers)

S.No.	District:	Enrolment Ranges																		Total
		Enrolment Below 11	11-20	21-30	31-40	41-50	51-60	61-70	71-80	81-100	101-120	121-140	141-160	161-180	181-200	201-240	241-280	281-320	Above 320	
1	2	3	4	5	6	7	8	9	10	11	12	13	14	15	16	17	18	19	20	21
1.	Anantnag.	-	2	6	10	15	5	6	4	2	1	-	-	-	-	-	-	-	-	51
2.	Baramulla.	-	2	4	11	6	5	4	3	1	1	-	-	-	-	-	-	-	-	37
3.	Srinagar.	-	2	7	15	12	9	6	3	9	-	-	1	-	-	-	-	-	-	64
4.	Ladakh.	-	-	-	-	-	-	1	1	-	1	-	-	-	-	-	-	-	-	3
	(Kashmir Prov)	-	6	17	36	33	19	17	11	12	3	-	1	-	-	-	-	-	-	155
5.	Jammu.	-	1	-	3	2	5	-	3	7	6	1	4	3	1	1	-	-	-	37
6.	Udhampur.	-	-	1	2	1	1	1	-	-	-	1	-	-	-	-	-	-	-	7
7.	Kathua.	-	-	-	-	1	1	1	-	-	1	-	-	-	-	-	-	-	-	4
8.	Doda.	-	-	1	3	3	1	-	-	-	-	-	-	-	-	-	-	-	-	8
9.	Poonch.	-	1	-	-	1	-	-	1	-	-	1	-	-	-	-	-	-	-	4
10.	Rajouri.	-	1	2	-	-	-	-	-	-	-	-	-	-	-	-	-	-	-	3
	(Jammu Prov)	-	3	4	8	8	8	2	4	7	7	3	4	3	1	1	-	-	-	63
	(J & K)	-	9	21	44	41	27	19	15	19	10	3	5	3	1	1	-	-	-	218

Table No:2.4
Distribution of Govt. Fry. Schools according to Enrolment
and Teachers (Four Teachers)

S.No:	District Enrolment	E N R O L M E N T R A N G E S																	Total
		Below 21	21- 30	31- 40	41- 50	51- 60	61- 70	71- 80	81- 100	101- 120	121- 140	141- 160	161- 180	181- 200	201- 240	241- 280	Above 280		
1	2	3	4	5	6	7	8	9	10	11	12	13	14	15	16	17	18	19	20
1.	Anantnag	-	-	3	2	2	-	1	2	3	-	-	-	-	-	-	-	-	13
2.	Baramulla	-	-	-	1	2	1	2	3	1	1	-	1	-	-	-	-	-	12
3.	Srinagar	-	1	4	9	2	5	3	5	5	4	1	-	-	-	-	-	-	37
4.	Ladakh	-	-	-	-	-	-	-	-	-	-	-	-	-	-	-	-	-	-
	(Kashmir Prov.)	-	1	7	12	6	6	6	8	9	5	1	1	-	-	-	-	-	62
5.	Jammu	-	-	-	-	-	1	-	3	-	2	5	1	-	1	-	-	-	13
6.	Udhampur	-	-	-	-	-	-	-	-	-	-	-	-	-	-	-	-	-	-
7.	Kathua	-	-	-	-	1	-	-	-	-	-	1	-	1	-	-	-	-	3
8.	Doda	-	-	-	2	2	-	-	-	-	-	-	-	-	-	-	-	-	4
9.	Ponneh	-	-	-	-	-	-	-	-	-	-	-	-	-	-	-	-	-	-
10.	Rajouri	-	-	-	-	-	-	-	-	-	-	-	-	-	-	1	-	-	1
	(Jammu Prov.)	-	-	-	2	3	1	-	3	-	2	6	1	1	2	-	-	-	21
	(Jammu & Kashmir)																		
G.	Total	-	1	7	14	9	7	6	11	9	7	7	2	1	2	-	-	-	83

Table No: 2.5
Distribution of Govt. Pry. Schools according to Enrolment
and Teachers (Five Teachers)

District	ENROLMENT RANGES																			Total
	Enrolment																		Above	
School	Below 11	11-20	21-30	31-40	41-50	51-60	61-70	71-80	81-90	101-120	121-140	141-160	161-180	181-200	201-240	241-280	281-320	320	Total	
2	3	4	5	6	7	8	9	10	11	12	13	14	15	16	17	18	19	20	21	
Anantnag	-	-	-	2	1	-	1	-	3	2	2	-	-	-	-	-	-	-	11	
Baramulla	-	-	-	-	-	-	1	-	-	-	1	-	-	-	-	-	-	-	2	
Srinagar.	-	2	3	3	2	5	2	1	3	-	1	-	-	-	-	-	-	-	22	
Ladakh- (min. Prov.)	-	-	-	-	-	-	1	-	-	-	-	-	-	-	-	-	-	-	1	
Jammu	-	2	3	5	3	5	5	1	6	2	4	-	-	-	-	-	-	-	36	
Udhampur	-	-	-	-	-	1	-	1	-	1	1	-	-	1	-	-	-	-	5	
Kathua	-	-	-	-	-	-	-	-	-	1	-	-	1	-	-	-	-	-	3	
Doda	1	-	-	1	-	-	1	-	-	1	-	-	-	-	-	-	-	-	4	
Poonch	-	-	-	-	-	-	-	-	-	-	1	-	-	-	-	-	-	-	1	
Rajouri (u. Prov.)	-	-	-	-	-	-	-	-	-	-	-	1	-	-	-	-	-	-	1	
(u. & Kashmir)	1	-	1	1	-	1	1	2	3	2	1	1	1	2	-	-	-	-	15	
Total	1	2	3	6	3	6	6	3	6	5	6	1	1	2	-	-	-	-	51	

Table No: 2.6

Districtution of Govt. Pry. Schools according to Enrolment
to Enrolment and Teachers (Above five teachers)

S.No:	District Enrolment	ENROLMENT RANGES																Above 360	Total
		Below 30	31- 40	41- 50	51- 60	61- 70	71- 80	81- 100	101- 120	121- 140	141- 160	161- 180	181- 200	201- 240	241- 280	281- 320	321- 360		
1.	2	3	4	5	6	7	8	9	10	11	12	13	14	15	16	17	18	19	20
1.	Anantnag	-	-	1	-	-	-	-	2	1	1	-	1	-	-	-	-	-	6
2.	Baramulla	-	1	-	-	-	-	2	-	-	-	-	-	-	-	-	-	-	3
3.	Srinagar	-	-	2	1	2	5	2	4	2	6	1	1	-	-	1	-	-	27
4.	Ladakh (Kashmir Prov.)	-	-	-	-	-	-	-	1	3	7	-	-	-	-	1	-	-	11
5.	Jammu.	-	1	3	1	2	5	4	7	3	7	1	2	-	-	1	-	-	37
6.	Udhampur	-	-	1	-	1	-	-	-	3	2	-	-	-	-	-	2	-	9
7.	Kathua	-	-	-	-	-	-	1	-	-	-	-	-	-	-	-	-	-	1
8.	Doda	-	1	-	1	-	-	1	-	-	-	-	-	-	-	-	-	-	3
9.	Poonch	-	-	-	-	-	-	-	-	-	-	-	-	1	-	-	-	-	1
10.	Rajouri (Jammu Prov.)	-	-	-	-	-	-	-	-	-	-	-	-	-	-	-	-	-	-
	Jammu & Kashmir	-	1	1	1	1	-	2	-	4	2	-	-	2	-	-	2	-	16
	G.Total.	-	2	4	2	3	5	6	7	7	9	1	2	2	-	1	2	-	53

Unit.
Regional
n
110016
1872
26-11-84

Table No: 2.6

Distribution of Govt. Middle Schools according to Enrolment & Teachers(3 to 5 Trs).

S.No.	District:	ENROLMENT RANGES																				Total
		Enrolment Schools	Below 11	11- 20	21- 30	31- 40	41- 50	51- 60	61- 70	71- 80	81- 100	101- 120	121- 140	141- 160	161- 180	181- 200	201- 240	241- 280	281- 320	321- 360	361- 400	
1	2	3	4	5	6	7	8	9	10	11	12	13	14	15	16	17	18	19	20	21	22	23
1.	Anantnag.	-	2	14	13	16	13	8	8	12	5	-	-	-	-	-	-	-	-	-	-	91
2.	Baramulla.	-	3	15	19	10	23	11	17	9	4	-	-	-	-	-	-	-	-	-	-	119
3.	Srinagar.	-	2	1	9	11	8	11	5	10	6	4	4	1	-	2	-	-	-	-	-	74
4.	Ladakh.	-	-	-	1	4	3	4	1	1	-	-	-	-	-	-	-	-	-	-	-	14
	<u>(Kashmir Prov).</u>	-	7	30	42	49	47	34	31	32	15	4	4	1	-	2	-	-	-	-	-	293
5.	Jammu.	-	-	1	1	3	2	2	10	13	12	16	16	12	8	6	1	1	1	-	-	105
6.	Udhampur.	-	1	1	5	5	12	14	9	13	8	5	-	-	1	-	-	-	-	-	-	76
7.	Kathua.	-	-	1	2	12	8	7	5	16	10	4	3	1	2	1	-	-	-	-	2	72
8.	Doda.	1	3	7	9	11	10	10	8	4	5	2	-	-	-	-	-	-	-	-	-	76
9.	Banash.	-	-	-	1	4	5	4	3	1	5	3	2	-	-	1	-	-	-	-	-	29
10.	Rajouri.	1	1	-	1	1	6	5	2	7	10	6	2	1	2	1	-	-	-	-	-	45
	<u>(Jammu Prov).</u>	1	5	10	19	35	51	42	37	54	50	36	23	14	13	9	1	1	1	-	2	405
	<u>(J & K)</u>	1	12	40	61	85	98	76	68	86	65	40	27	15	13	11	1	1	1	-	2	703

Table No:- 2.9

Distribution of Govt. Middle Schools according to Enrolment & Teachers(6 to 10 Trs)

S.No.	District:	ENROLMENT RANGES :																			Total
		Enrolment Schools	Below 20	21- 30	31- 40	41- 50	51- 60	61- 70	71- 80	81- 100	101- 120	121- 140	141- 160	161- 180	181- 200	201- 240	241- 280	281- 320	321- 360	361- 400	
1	2	3	4	5	6	7	8	9	10	11	12	13	14	15	16	17	18	19	20	21	22
1.	Anantnag.	1	1	6	6	18	17	26	32	25	16	8	7	1	1	1	-	-	-	-	166
2.	Baramulla.	2	2	2	7	16	18	11	17	17	12	6	-	1	2	-	-	1	-	-	114
3.	Srinagar.	-	-	-	-	1	4	6	10	14	16	11	9	8	5	4	4	1	1	1	95
4.	Ladakh.	-	-	-	-	2	2	2	3	2	-	-	-	-	-	-	-	-	-	-	11
	(Kashmir Prov).	3	3	8	13	37	41	45	62	58	44	25	16	10	8	5	4	2	1	1	386
5.	Jammu.	-	-	-	-	2	-	1	4	10	7	5	2	6	6	13	5	5	-	3	69
6.	Udhampur.	-	-	2	-	-	1	1	2	1	4	2	1	1	-	1	-	-	-	1	17
7.	Kathua.	-	1	1	-	2	2	4	4	9	8	7	10	5	3	2	-	1	-	2	61
8.	Doda.	-	-	1	2	5	5	2	11	4	6	2	-	-	2	-	-	-	-	-	40
9.	Poonch.	-	-	-	-	-	-	-	3	1	3	2	1	2	2	2	-	-	-	-	16
10.	Rajouri.	-	-	-	-	-	-	-	3	2	1	1	1	-	2	-	-	-	-	-	10
	(Jammu Prov).	-	1	4	2	9	8	8	27	27	29	19	15	14	15	18	5	6	-	6	213
	J & K)	3	4	12	15	46	49	53	89	85	73	44	31	24	23	23	9	8	1	7	599

Table No: 2.10
Distribution of Govt. Middle Schools according to Enrolment & Teachers(Above 10 Trs)

S.No.	District:	ENROLMENT RANGES:																	Total
		Enrolment	Below	40-	51-	61-	71-	81-	101-	121-	141-	161-	181-	201-	241-	281-	321-	361-	
	Schools	41	50	60	70	80	100	120	140	160	180	200	240	280	320	360	400	400	
1	2	3	4	5	6	7	8	9	10	11	12	13	14	15	16	17	18	19	20
1.	Anantnag.	-	-	-	-	-	-	5	4	6	8	-	5	2	2	-	-	1	33
2.	Daramulla.	-	-	-	-	-	-	2	1	2	-	1	4	3	-	-	-	-	13
3.	Srinagar.	-	-	-	3	1	6	2	6	5	2	2	13	6	2	5	3	4	60
4.	Ladakh.	-	-	-	-	-	-	-	-	-	-	-	-	-	-	-	-	-	-
	<u>(Kashmir Prov).</u>	-	-	-	3	1	6	9	11	13	10	3	22	11	4	5	3	5	106
5.	Jammu.	-	-	-	-	-	-	-	-	1	2	-	2	1	-	1	-	6	13
6.	Udhampur.	-	-	-	-	-	-	-	-	-	-	-	1	-	-	-	-	-	1
7.	Kathua.	-	-	-	-	-	-	-	-	-	-	-	-	-	-	-	-	-	-
8.	Doda.	-	-	-	-	1	1	-	1	-	1	-	-	-	-	-	-	-	4
9.	Bunch.	-	-	-	-	-	-	-	-	1	-	1	-	-	-	-	-	-	2
10.	Rajouri.	-	-	-	-	-	-	-	-	-	-	-	-	-	-	-	-	-	-
	<u>(Jammu Prov).</u>	-	-	-	-	1	1	-	1	2	3	1	-	1	-	1	-	6	20
	<u>(J & K)</u>	-	-	-	3	2	7	9	12	15	13	4	25	12	4	6	3	11	126

Table No:- 2.11

Distribution of Govt. Secondary Schools according to Enrolment & Teachers Below 6 Trs)

S.No.	District:	ENROLMENT RANGES :												Total
		Enrolment Below Schools 31	31- 40	41- 50	51- 60	61- 70	71- 80	81- 100	101- 120	121- 140	141- 160	161- 180	Above 180	
1	2	3	4	5	6	7	8	9	10	11	12	13	14	15
1.	Anantnag.	-	-	-	-	-	-	-	-	-	-	-	-	-
2.	Baramulla.	-	-	-	-	-	-	-	-	-	-	-	-	-
3.	Srinagar.	-	-	-	-	-	-	-	-	-	-	-	-	-
4.	Ladakh.	-	1	2	-	1	-	-	-	-	-	-	-	-
	<u>(Kashmir Prov)</u>	-	1	2	-	1	-	-	-	-	-	-	-	4
5.	Jammu.	-	-	-	-	-	-	-	1	-	-	-	-	1
6.	Udhampur.	-	-	-	1	-	-	2	-	-	1	-	-	4
7.	Kathua.	-	-	-	-	-	-	-	-	1	-	-	-	1
8.	Doda.	-	-	-	-	-	-	1	-	1	-	-	-	2
9.	Poonch.	-	-	-	-	-	-	-	-	-	-	-	-	-
10.	Rajouri.	-	-	-	-	-	-	-	-	2	-	-	-	2
	<u>(Jammu Prov).</u>	-	-	-	1	-	-	3	1	4	1	-	-	10
	<u>(J & K)</u>	-	1	2	1	1	-	3	1	4	1	-	-	14

Table No:- 2.12

Distribution of Govt. Secondary Schools according to Enrolment & Teacher (6 to 10 Trs)

Sl.No.	District:	ENROLMENT RANGES :																				Total
		Enrolment Schools	Below 11	11- 20	21- 30	31- 40	41- 50	51- 60	61- 70	71- 80	81- 100	101- 120	121- 140	141- 160	161- 180	181- 200	201- 240	241- 280	281- 320	321- 360	361- 400	
1	2	3	4	5	6	7	8	9	10	11	12	13	14	15	16	17	18	19	20	21	22	23
1.	Anantnag.	-	-	-	-	-	-	1	-	2	2	4	2	1	-	-	-	-	-	-	-	12
2.	Baramulla.	-	1	-	1	-	2	1	4	4	6	3	2	2	1	-	-	-	-	-	-	27
3.	Srinagar.	-	-	-	-	-	-	-	-	1	1	-	-	1	2	-	-	-	-	-	-	5
4.	Ladakh. (Kashmir Prov).	-	-	1	-	-	3	1	2	3	4	1	1	-	-	-	-	-	-	-	-	16
		-	1	1	1	-	5	3	6	10	13	8	5	4	3	-	-	-	-	-	-	60
5.	Jammu.	-	-	-	-	-	-	-	-	-	-	2	2	2	-	4	2	2	2	3	1	20
6.	Udhampur.	-	-	-	-	1	-	-	-	4	1	3	2	1	-	2	-	-	-	-	-	14
7.	Kathua.	-	-	-	-	-	-	1	-	-	2	2	1	-	-	-	-	-	1	-	-	7
8.	Doda.	-	-	-	-	-	-	-	-	1	1	1	2	1	1	-	-	-	-	-	-	7
9.	Poonch.	-	-	-	-	-	-	-	-	-	-	-	-	-	-	-	-	-	-	-	-	-
10.	Rajouri. (Jammu Prov).	-	-	-	-	-	-	-	-	-	-	-	-	1	1	5	2	-	2	-	-	10
		-	-	-	-	1	-	1	-	5	4	8	7	5	2	11	4	2	4	3	1	50
	(J & K)	-	1	1	1	1	5	4	6	15	17	16	12	9	5	11	4	2	4	3	1	116

Table No:- 2.13

Distribution of Govt. Secondary Schools according to Enrolment & Teachers(11 to 15 Yrs)

ENROLMENT RANGES

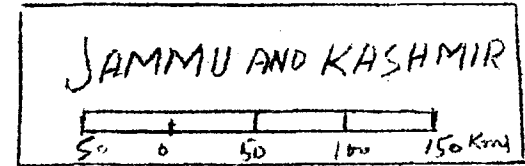
S.No. District:

S.No.	District:	Enrolment Ranges																	Total
		Below 51	51-60	61-70	71-80	81-100	101-120	121-140	141-160	161-180	181-200	201-240	241-280	281-320	321-360	361-400	Above 400		
1	2	3	4	5	6	7	8	9	10	11	12	13	14	15	16	17	18	19	
1.	Anantnag.	-	-	-	-	-	7	4	2	7	4	10	-	1	-	-	1	36	
2.	Baramulla.	-	1	-	-	3	7	7	5	7	2	14	2	2	-	-	-	50	
3.	Srinagar.	-	2	1	-	2	1	2	4	-	1	6	-	2	1	-	-	22	
4.	Ladakh.	-	-	-	1	3	-	1	-	1	-	1	-	-	-	-	-	7	
	(Kashmir Prov)	-	3	1	1	8	15	14	11	15	7	31	2	5	1	-	1	115	
5.	Jammu.	-	-	-	-	-	1	1	1	-	1	4	2	2	3	1	6	22	
6.	Udhampur.	-	-	-	-	-	3	1	1	2	1	3	4	2	2	3	-	22	
7.	Kathua.	-	-	-	-	1	-	-	-	1	2	2	7	3	3	2	7	28	
8.	Doda.	-	-	-	-	3	-	1	7	2	2	6	3	2	-	-	-	26	
9.	Boonch.	-	-	-	-	-	-	2	1	1	-	2	-	1	1	1	-	9	
10.	Rajouri.	-	-	-	-	-	-	-	1	3	1	4	1	3	1	2	-	16	
	(Jammu Prov)	-	-	-	-	4	4	5	11	9	7	21	17	13	10	9	13	123	
	(J & K)	-	3	1	1	12	19	19	22	24	14	52	19	18	11	9	14	238	

Secondary Table No: 2.14
Distribution of Govt./Schools according to Enrolment & Teachers(Above 15 Trs)

S.No.	District: Enrolment	ENROLMENT RANGES :														Total
		Schools.	Below 71	71- 80	81- 100	101- 120	121- 140	141- 160	161- 180	181- 200	201- 240	241- 280	281- 320	321- 360	361- 400	
1	2	3	4	5	6	7	8	9	10	11	12	13	14	15	16	17
1.	Anantnag.	-	-	-	-	-	-	5	4	5	5	12	12	5	4	52
2.	Baramulla.	-	-	-	1	1	5	3	3	6	7	8	2	2	2	35
3.	Srinagar.	-	2	1	-	5	1	4	1	3	5	5	5	8	19	59
4.	Ladakh.	-	-	-	-	-	-	-	-	-	-	-	1	-	-	1
	<u>(Kashmir Prov).</u>	-	2	1	1	6	6	12	8	14	17	20	20	15	25	147
5.	Jammu.	-	-	-	-	-	-	1	-	-	1	2	2	2	44	52
6.	Kulhampur.	-	-	-	-	-	-	-	-	1	-	-	1	-	8	10
7.	Kathua.	-	-	-	-	-	-	-	-	-	-	3	-	-	4	7
8.	Doda.	-	-	-	-	-	1	-	1	-	1	1	-	-	5	9
9.	Poonch.	-	-	-	-	-	-	-	-	1	-	-	-	-	5	6
10.	Rajouri.	-	-	-	-	-	1	-	-	-	-	-	1	1	5	8
	<u>(Jammu Prov).</u>	-	-	-	-	2	1	1	2	2	2	6	4	3	71	92
	<u>(J & K)</u>	-	2	1	1	6	8	13	9	16	19	26	24	18	96	239

DISTRICT-WISE NUMBER OF SCHOOLS
IN 1973-74



No. of Schools

	1200 To 1600
	1000 To 1200
	700 To 1000
	500 To 700
	200 To 500

"RESHID"

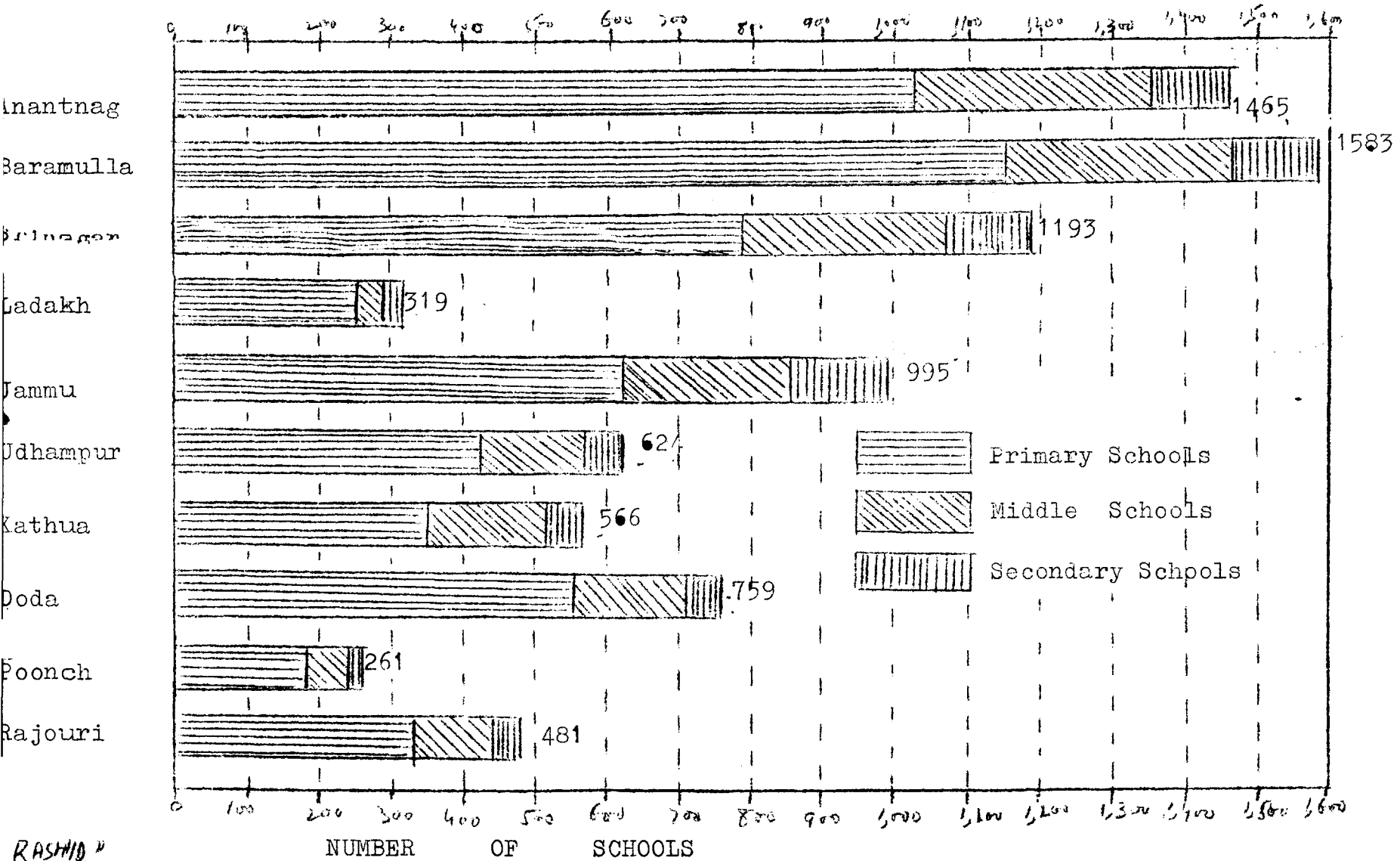
Table No. 3
 Number of Schools 2019-2020

S.No.	District:	Primary Schools			Middle Schools			Secondary Schools			All Schools		
		Boys	Girls	Total	Boys	Girls	Total	Boys	Girls	Total	Boys	Girls	Total
1.	Anantnag	698	330	1028	265	65	330	86	21	107	1049	416	1465
2.	Baramulla.	834	323	1157	224	88	312	94	20	114	1152	431	1583
3.	Srinagar.	460	328	788	214	72	286	80	39	119	754	439	1193
4.	Ledakh.	233	23	256	33	2	35	26	2	28	292	27	319
	<u>(Kashmir Prov).</u>	2225	1004	3229	736	227	963	286	82	368	3247	1313	4560
5.	Jammu.	483	219	622	151	85	236	104	33	137	658	337	995
6.	Udhampur.	298	127	425	110	35	145	46	8	54	454	170	624
7.	Kathua.	213	144	357	127	38	165	38	6	44	378	188	566
8.	Doda.	338	219	557	131	25	156	40	6	46	509	250	759
9.	Poonch.	138	47	185	48	12	60	13	3	16	199	62	261
10.	Rajouri.	208	123	331	84	30	114	30	6	36	322	229	481
	<u>(Jammu Prov).</u>	1598	879	2477	651	225	876	271	62	333	2520	1166	3686
	<u>(J & K)</u>	3823	1883	5706	1387	452	1839	557	144	701	5767	2479	8246

Table No. 3
Number of Schools: Urban & Rural Areas

No.	Primary Schools			Middle Schools			Secondary Schools			All Schools		
	Urban	Rural	Total	Urban	Rural	Total	Urban	Rural	Total	Urban	Rural	Total
1. Anantnag	56	972	1028	35	295	330	25	82	107	116	1349	1465
2. Baramulla.	62	1095	1157	39	273	312	15	99	114	116	1467	1583
3. Srinagar.	184	604	788	122	164	286	69	50	119	375	818	1193
4. Ladakh.	12	244	256	5	30	35	4	24	28	21	298	319
<u>KASHMIR PROV.</u>	<u>314</u>	<u>2915</u>	<u>3229</u>	<u>201</u>	<u>762</u>	<u>963</u>	<u>113</u>	<u>255</u>	<u>368</u>	<u>628</u>	<u>3932</u>	<u>4560</u>
5. Jammu.	65	557	622	30	198	236	63	74	137	166	829	995
6. Udhampur.	12	413	425	8	137	145	15	39	54	35	589	624
7. Kathua.	10	347	357	13	152	165	8	36	44	31	535	566
8. Doda.	12	545	557	14	142	156	14	32	46	40	719	759
9. Poonch.	8	177	185	4	56	60	5	11	16	17	244	261
10. Rajouri	7	324	331	2	112	114	4	32	36	13	468	481
<u>Total (JAMMU PROV)</u>	<u>114</u>	<u>2363</u>	<u>2477</u>	<u>79</u>	<u>797</u>	<u>876</u>	<u>109</u>	<u>224</u>	<u>333</u>	<u>302</u>	<u>3384</u>	<u>3686</u>
<u>JAMMU & KASHMIR</u>	<u>428</u>	<u>5278</u>	<u>5706</u>	<u>289</u>	<u>1559</u>	<u>1839</u>	<u>222</u>	<u>479</u>	<u>701</u>	<u>930</u>	<u>7316</u>	<u>8246</u>

DISTRICT-WISE NUMBER OF SCHOOLS IN JAMMU AND KASHMIR
1973 - 74



RASHID

MANAGE ENT WISE NUMBER OF SCHOOLS :
(including 4 1/2 days)

S.No:	District	Primary Schools					Middle Schools					
		Govt.	Pvt.Aid	Pvt.Unaid	Pvt.Unreg	Total	Govt.	Pvt.Aid	Aid.Pvt.	Unaid	Pvt.Reg.	Total
1	2	3	4	5	6	7	8	9	10	11	12	
1.	Anantnag	975	1	-	52	1028	312	7	-	11	330	
2.	Baramulla	1081	38	-	38	1157	299	1	-	12	312	
3.	Srinagar	742	17	1	28	788	254	12	-	20	286	
4.	Ladakh	236	19	-	1	256	34	-	-	1	35	
	Kashmir Province	3034	75	1	119	3229	899	20	-	44	963	
5.	Jammu	590	15	5	12	622	219	9	3	5	236	
6.	Udhampur	418	4	-	3	425	142	1	-	2	145	
7.	Kathua	353	3	-	1	357	161	4	-	-	165	
8.	Doda	528	20	-	9	557	152	-	-	4	156	
9.	Poonch	173	12	-	-	185	59	1	-	-	60	
10.	Rajouri	327	1	1	2	331	113	-	1	-	114	
	Jammu Province	2389	55	6	27	2477	846	15	4	11	876	
	Jammu & Kashmir	5423	120	7	146	5706	1745	35	4	55	1839	

(Cont...2/-)

Table No: 3.4
 MANAGEMENT WISE NO. OF SCHOOLS *(Secondary & total)*

S.No:	District	Secondary Schools				All Schools					
		Govt.	Pvt.-Aid	Pvt.Unaid	Pvt.Un-Reg.	Total	Govt.	Pvt.Aid	Pvt.Unaid	Pvt.Unreg.	Total
1.	Anantnag	100	5	-	2	107	1387	13	-	65	1465
2.	Baramulla	112	2	-	-	114	1492	41	-	50	1583
3.	Srinagar	86	23	6	4	119	1082	52	7	52	1193
4.	Ladakh	28	-	-	-	28	298	19	-	2	319
	Kashmir Province	326	30	6	6	368	4259	125	7	169	4560
6.	Jammu	95	31	6	5	137	904	55	14	32	995
7.	Udhampur	50	3	1	-	54	610	8	-	5	624
8.	Kathua	43	1	-	-	44	597	8	-	1	606
9.	Doda	44	2	-	-	46	724	22	-	13	759
10.	Poonch	15	1	-	-	16	247	14	-	-	261
11.	Rajouri	36	-	-	-	36	476	1	2	2	481
	Jammu Province	283	38	7	5	333	3518	108	17	43	3686
	Jammu & Kashmir	609	68	13	11	701	7777	233	24	212	8246

Number of Single-Teacher Primary Schools:
Management-wise

District	Government			Pvt.Reg.Aided			Pvt.Reg.Unaided			Pvt.Un-Recg.			Total		
	Boys.	Girls.	Total	Boys.	Girls.	Total	Boys.	Girls.	Total	Boys.	Girls.	Total	Boys.	Girls.	Total
Anantnag	362	255	617	-	-	-	-	-	-	19	-	19	381	255	636
Baramulla	627	269	896	18	2	20	-	-	-	16	-	16	651	271	922
Srinagar	257	177	434	10	-	10	-	-	-	6	-	6	273	177	450
Ladakh	199	22	221	19	-	19	-	-	-	3	1	4	221	223	244
Shmir Prov.)	1445	723	2168	47	2	49	-	-	-	34	1	35	1526	726	2252
Jammu	243	132	375	10	1	11	-	-	-	-	-	-	253	133	386
Udhampur	268	99	367	2	-	2	-	-	-	-	-	-	270	99	369
Kathua	151	98	249	3	-	3	-	-	-	-	-	-	154	98	252
Doda	254	164	418	21	-	21	-	-	-	8	-	8	283	164	447
Boonch	94	36	130	8	-	8	-	-	-	-	-	-	102	36	138
Rajouri	200	104	304	-	-	-	-	-	-	2	-	2	202	104	306
ammu Prov.)	1210	633	1843	44	1	45	-	-	-	10	-	10	1264	634	1898
ammu & Kashmir)	2655	1356	4011	91	3	94	-	-	-	44	1	45	2790	1360	4150

Table No: 3.6

Management-wise No. of Primary Schools:

S.No.	District:	Government			Pvt.Reg.Aided			Pvt.Un-aided			Pvt.Un-Reg.			Total		
		Boys	Girls	Total	Boys	Girls	Total	Boys	Girls	Total	Boys	Girls	Total	Boys	Girls	Total
1	2	3	4	5	6	7	8	9	10	11	12	13	14	15	16	17
1.	Anantnag.	645	330	975	1	-	1	-	-	-	52	-	52	698	330	1028
2.	Baramulla.	761	320	1081	36	2	38	-	-	-	37	1	38	834	323	1157
3.	Srinagar.	415	327	742	17	-	17	1	-	1	27	1	28	460	328	788
4.	Ladakh.	213	23	236	19	-	19	-	-	-	1	-	1	233	23	256
	(Kashmir Prov).	2034	1000	3034	73	2	75	1	-	1	117	2	119	2225	1004	3229
5.	Jammu.	373	217	590	14	1	15	5	-	5	11	1	12	403	219	622
6.	Udhampur.	291	127	418	4	-	4	-	-	-	3	-	3	298	127	425
7.	Kathua.	209	144	353	3	-	3	-	-	-	1	-	1	213	144	357
8.	Doda.	309	219	528	20	-	20	-	-	-	9	-	9	338	219	557
9.	Poonch.	127	46	173	11	1	12	-	-	-	-	-	-	138	47	185
10.	Rajouri.	204	123	327	1	-	1	1	-	1	2	-	2	208	123	331
	(Jammu Prov).	1513	876	2389	53	2	55	6	-	6	26	1	27	1598	879	2477
	(J & K)	3547	1876	5423	126	4	130	7	-	7	143	3	146	3823	1883	5706

Table No: 3.7

Management-wise Primary Schools in Rural Area

S.No.	District:	Government			Pvt. Reg. Aided			Pvt. Reg. Unaided			Pvt. Un reg.			Total		
		Boys	Girls	Total	Boys	Girls	Total	Boys	Girls	Total	Boys	Girls	Total	Boys	Girls	Total
1	2	3	4	5	6	7	8	9	10	11	12	13	14	15	16	17
1.	Anantnag.	610	310	920	1	-	1	-	-	-	51	-	51	662	310	972
2.	Baramulla.	734	296	1030	30	-	30	-	-	-	35	-	35	799	296	1095
3.	Srinagar.	359	220	579	10	-	10	-	-	-	15	-	15	384	220	604
4.	Ladakh.	205	22	227	17	-	17	-	-	-	-	-	-	222	22	244
	(Kashmir Prov).	1908	848	2756	58	-	58	-	-	-	101	-	101	2067	848	2915
5.	Jammu.	345	201	546	7	1	8	-	-	-	3	-	3	355	202	557
6.	Udhampur.	287	124	411	2	-	2	-	-	-	-	-	-	289	124	413
7.	Kathua.	204	140	344	3	-	3	-	-	-	-	-	-	207	140	347
8.	Doda.	306	213	519	20	-	20	-	-	-	6	-	6	332	213	545
9.	Poonch.	123	45	168	9	-	9	-	-	-	-	-	-	132	45	177
10.	Rajouri.	202	122	324	-	-	-	-	-	-	-	-	-	202	122	324
	(Jammu Prov).	1467	845	2312	41	1	42	-	-	-	9	-	9	1517	846	2363
	(J & K)	3375	1693	5068	99	1	100	-	-	-	110	-	110	3584	1694	5278

Table No: 3.8

Management-wise Primary Schools in Urban Areas:

S.No:	District :	Government			Pvt. Reg. Aided			Pvt. Reg. Unaided			Pvt. Un-Reg.			Total		
		Boys	Girls	Total	Boys	Girls	Total	Boys	Girls	Total	Boys	Girls	Total	Boys	Girls	Total
1	2	3	4	5	6	7	8	9	10	11	12	13	14	15	16	17
1.	Anantnag.	35	20	55	-	-	-	-	-	-	1	-	1	36	20	56
2.	Baranulla.	27	24	51	6	2	8	-	-	-	2	1	3	35	27	62
3.	Srinagar.	56	107	163	7	-	7	4	-	4	12	1	13	76	108	184
4.	Ladakh	8	1	9	2	-	2	-	-	-	1	-	1	11	1	12
	(Kashmir Prov):	126	152	278	15	2	17	1	-	1	16	2	18	158	156	314
5.	Jammu.	28	16	44	7	-	7	5	-	5	8	1	9	48	17	65
6.	Udhampur.	4	3	7	2	-	2	-	-	-	3	-	3	9	3	12
7.	Kathua.	5	4	9	-	-	-	-	-	-	1	-	1	6	4	10
8.	Doda.	3	6	9	-	-	-	-	-	-	3	-	3	6	6	12
9.	Poonch.	4	1	5	2	1	3	-	-	-	-	-	-	6	2	8
10.	Rajouri.	2	1	3	1	-	1	1	-	1	2	-	2	6	1	7
	(Jammu Prov).	46	31	77	12	1	13	6	-	6	17	1	18	81	33	114
	(J & K)	172	183	355	27	3	30	7	-	7	33	3	36	239	189	428

Table No: 3.9
Management-wise Middle Schools :

Management	Pvt.Reg.Aided			Pvt.Reg.Unaided			Pvt. Un-Reg.			Total			
	Girls	Total	Boys	Girls	Total	Boys	Girls	Total	Boys	Girls	Total	Boys	Girls
4	5	6	7	8	9	10	11	12	13	14	15	16	17
65	312	7	-	7	-	-	-	11	-	11	265	65	330
87	299	1	-	1	-	-	-	11	1	12	224	88	312
63	254	8	4	12	-	-	-	15	5	20	214	72	286
2	34	-	-	-	-	-	-	1	-	1	33	2	35
217	899	16	4	20	-	-	-	38	6	44	736	227	963
85	219	9	-	9	3	-	3	5	-	5	151	85	236
35	142	1	-	1	-	-	-	2	-	2	110	35	145
38	161	4	-	4	-	-	-	-	-	-	127	38	165
22	152	-	-	-	-	-	-	4	-	4	134	22	156
12	59	1	-	1	-	-	-	-	-	-	48	12	60
30	113	-	-	-	1	-	1	-	-	-	84	30	114
222	346	15	-	15	4	-	4	11	-	11	654	222	876
439	1745	31	4	35	4	-	4	49	6	55	1384	449	1839

Table No: 3.10
Management-wise Middle Schools in Rural Areas:

S.No:	District:	Government			Pvt.Reg.aided			Pvt.Reg.Unaided			Pvt.Un-reg.			Total		
		Boys	Girls	Total	Boys	Girls	Total	Boys	Girls	Total	Boys	Girls	Total	Boys	Girls	Total
1	2	3	4	5	6	7	8	9	10	11	12	13	14	15	16	17
1.	Anantnag.	232	55	287	1	-	1	-	-	-	7	-	7	240	55	295
2.	Daramulla.	196	71	267	-	-	-	-	-	-	6	-	6	202	71	273
3.	Srinagar.	134	27	161	-	-	-	-	-	-	3	-	3	137	27	164
4.	Ladakh.	29	1	30	-	-	-	-	-	-	-	-	-	29	1	30
	<u>(Kashmir Prov).</u>	591	154	745	1	-	1	-	-	-	16	-	16	608	154	762
5.	Jammu.	123	74	197	-	-	-	-	-	-	1	-	1	124	74	198
6.	Udhampur.	104	33	137	-	-	-	-	-	-	-	-	-	104	33	137
7.	Kathua.	119	33	152	-	-	-	-	-	-	-	-	-	119	33	152
8.	Doda.	125	17	142	-	-	-	-	-	-	-	-	-	125	17	142
9.	Poonch.	46	10	56	-	-	-	-	-	-	-	-	-	46	10	56
10.	Rajouri.	82	29	111	-	-	-	1	-	1	-	-	-	83	29	112
	<u>(Jammu Prov).</u>	599	196	795	-	-	-	1	-	1	1	-	1	601	196	797
	<u>(J & K)</u>	1190	350	1540	1	-	1	1	-	1	17	-	17	1209	350	1559

Table No: 3.1
Management-wise Middle Schools in Urban Areas:

S.No.	District:	Government			Evt.Reg. Aided			Evt. Reg. Unaided			Evt. Un-Reg.			Total		
		Boys	Girls	Total	Boys	Girls	Total	Boys	Girls	Total	Boys	Girls	Total	Boys	Girls	Total
1	2	3	4	5	6	7	8	9	10	11	12	13	14	15	16	17
1.	Anantnag.	15	10	25	6	-	6	-	-	-	4	-	4	25	10	35
2.	Baramulla.	16	16	32	1	-	1	-	-	-	5	1	6	22	17	39
3.	Srinagar.	57	36	93	8	4	12	-	-	-	12	5	17	77	45	122
4.	Ladakh.	3	1	4	-	-	-	-	-	-	1	-	1	4	1	5
	<u>(Kashmir Prov).</u>	91	63	154	15	4	19	-	-	-	20	6	26	126	73	201
5.	Jammu.	11	11	22	9	-	9	3	-	3	4	-	4	27	11	38
6.	Udhampur.	3	2	5	1	-	1	-	-	-	2	-	2	6	2	8
7.	Kathua.	4	5	9	4	-	4	-	-	-	-	-	-	8	5	13
8.	Doda.	5	5	10	-	-	-	-	-	-	4	-	4	14	5	19
9.	Boonch.	1	2	3	1	-	1	-	-	-	-	-	-	2	2	4
10.	Rajouri.	1	1	2	-	-	-	-	-	-	-	-	-	1	1	2
	<u>(Jammu Prov).</u>	25	26	51	15	-	15	3	-	3	10	-	10	53	26	79
	<u>(J & K)</u>	116	89	205	30	4	34	3	-	3	32	6	38	181	99	280

Table No:- 3.12

Management-wise Secondary Schools (Urban & Rural)

S.No:	District:	Government			Pvt.Reg.Aided			Evt.Reg. Unaided			Evt.Un-reg.			Total		
		Boys	Girls	Total	Boys	Girls	Total	Boys	Girls	Total	Boys	Girls	Total	Boys	Girls	Total
1	2	3	4	5	6	7	8	9	10	11	12	13	14	15	16	17
1.	Anantnag.	80	20	100	5	-	5	-	-	-	1	1	2	86	21	107
2.	Baramulla.	92	20	112	2	-	2	-	-	-	-	-	-	94	20	114
3.	Srinagar.	61	25	86	11	12	23	4	2	6	4	-	4	80	39	119
4.	Ladakh.	26	2	28	-	-	-	-	-	-	-	-	-	26	2	28
	(Kashmir Prov).	259	67	326	18	12	30	4	2	6	5	1	6	286	82	368
5.	Jammu.	67	28	95	26	5	31	6	-	6	5	-	5	104	33	137
6.	Udhampur.	43	7	50	2	1	3	1	-	1	-	-	-	46	8	54
7.	Kathua.	37	6	43	1	-	1	-	-	-	-	-	-	38	6	44
8.	Doda.	38	6	44	2	-	2	-	-	-	-	-	-	40	6	46
9.	Poonch.	12	3	15	1	-	1	-	-	-	-	-	-	13	3	16
10.	Rajouri.	30	6	36	-	-	-	-	-	-	-	-	-	30	6	36
	(Jammu Prov)	227	56	283	32	6	38	7	-	7	5	-	5	271	62	333
	(J & K)	486	123	609	50	18	68	12	2	13	10	1	11	557	144	701

Table No: 3.13

Management-wise Secondary Schools Rural Areas:

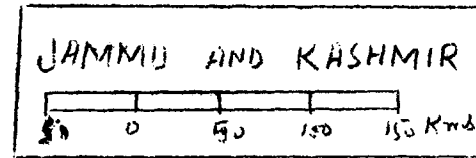
S.No:	District:	Government			Pvt. Reg. Aided			Pvt. Reg. Unaided			Pvt. Unreg.			Total		
		Boys	Girls	Total	Boys	Girls	Total	Boys	Girls	Total	Boys	Girls	Total	Boys	Girls	Total
1	2	3	4	5	6	7	8	9	10	11	12	13	14	15	16	17
1.	Anantnag.	69	12	81	1	-	1	-	-	-	-	-	-	70	12	82
2.	Baramulla.	86	13	99	1	-	-	-	-	-	-	-	-	86	13	99
3.	Srinagar.	41	6	47	-	-	-	-	-	-	3	-	3	44	6	50
4.	Ladakh.	24	-	24	-	-	-	-	-	-	-	-	-	24	-	24
	(Kashmir Prov).	220	31	251	1	-	1	-	-	-	3	-	3	224	32	255
5.	Jammu.	56	16	72	1	-	1	-	-	-	1	-	1	58	16	74
6.	Udhampur.	37	2	39	-	-	-	-	-	-	-	-	-	37	2	39
7.	Kathua.	36	3	36	-	-	-	-	-	-	-	-	-	33	3	36
8.	Doda.	32	-	32	-	-	-	-	-	-	-	-	-	32	-	32
9.	Poonch.	10	1	11	-	-	-	-	-	-	-	-	-	10	1	11
	C. Rajouri.	28	4	32	-	-	-	-	-	-	-	-	-	28	4	32
	(Jammu Prov).	196	26	222	1	-	1	-	-	-	1	-	1	198	26	224
	(J & K)	416	57	473	2	-	2	-	-	-	4	-	4	422	57	479

Table No: 3.14

Management-wise Secondary Schools Urban Areas:

S.No:	District:	Government			Pvt.Reg.Aided			Pvt.Reg.Unaided			Pvt.Un-reg.			Total		
		Boys	Girls	Total	Boys	Girls	Total	Boys	Girls	Total	Boys	Girls	Total	Boys	Girls	Total
1	2	3	4	5	6	7	8	9	10	11	12	13	14	15	16	17
1.	Anantnag.	11	8	19	4	-	4	-	-	-	1	1	2	16	9	25
2.	Daramulla.	6	7	13	2	-	2	-	-	-	-	-	-	8	7	15
3.	Srinagar.	20	19	39	11	12	23	4	2	6	1	-	1	36	33	69
4.	Ladakh.	2	2	4	-	-	-	-	-	-	-	-	-	2	2	4
	<u>(Kashmir Prov).</u>	39	36	75	17	12	29	4	2	6	2	1	3	62	51	113
5.	Jammu.	11	12	23	25	5	30	6	-	6	4	-	4	46	17	63
6.	Udhampur.	6	5	11	2	1	3	1	-	1	-	-	-	9	6	15
7.	Kathua.	4	3	7	1	-	1	-	-	-	-	-	-	5	3	8
8.	Doda.	6	6	12	2	-	2	-	-	-	-	-	-	8	6	14
9.	Poonch.	2	2	4	1	-	1	-	-	-	-	-	-	3	2	5
10.	Rajouri.	2	2	4	-	-	-	-	-	-	-	-	-	2	2	4
	<u>(Jammu Prov).</u>	31	30	61	31	6	37	7	-	7	4	-	4	73	36	109
	<u>(J & K)</u>	70	66	136	48	18	66	11	2	13	6	1	7	135	87	222

DISTRICT WISE ENROLMENT
IN JAMMU & KASHMIR
1973-74



Enrolment

	ABOVE 1,00,000-
-----	50,000 To 1,00,000
-----	35,000 To 50,000
//	20,000 To 35,000
x x x x	BELOW 20,000

'PRDESH'

Enrolment : School-wise

S.No. Name of District:

S.No. Name of District:	Primary Schools			Middle Schools			Secondary Schools			All Schools		
	Boys	Girls	Total	Boys	Girls	Total	Boys	Girls	Total	Boys	Girls	Total
1. Anantnag.	20673	10082	30760	24928	6407	31335	19176	5696	24872	61782	22185	86967
2. Baranulla.	20943	8044	28987	18530	5181	23711	18080	4555	22635	57553	17780	75833
3. Srinagar.	14648	11541	26189	27514	10168	37682	26601	17608	44209	68763	39317	108080
4. Ladakh.	4099	1462	5561	1841	512	2353	2160	615	2775	8100	2589	10689
<u>(KASHMIR PROV.)</u>	60368	31129	91497	72813	22268	95081	66017	28474	94491	199198	81871	281069
5. Jammu.	24095	16141	40236	24416	15022	39438	43888	24229	68117	92399	55392	147791
6. Udhampur.	8277	3522	11799	8060	2562	10622	10146	4042	14188	26483	10126	36609
7. Kathua.	7357	5709	13066	12179	5690	17869	11593	2881	14474	31129	14280	45409
8. Doda.	8763	3495	12258	8651	2106	10757	8184	2167	10351	25598	7768	33366
9. Poonch.	4823	1251	6074	4970	1306	6276	4224	1412	5636	14017	3969	17986
10. Rajouri.	5802	3614	9414	6558	2383	8941	7855	2276	10131	20215	8273	28488
<u>(JAMMU PROV.)</u>	59117	33732	92849	64834	29069	93903	85890	37007	122897	209841	99008	309649
<u>(JAMMU & KASHMIR)</u>	119485	64861	184346	137647	51397	188984	151907	65481	217388	409039	181679	590718

Table No. 3.2
Stage-wise Enrolment in all types of Schools

S. No.	Distt:	I- V			VI- VIII			IX- XI			Total		
		Boys	Girls	Total	Boys	Girls	Total	Boys	Girls	Total	Boys	Girls	Total
1.	Anantnag.	41358	16095	57453	15813	4262	20075	7611	1828	9439	64782	22185	86967
2.	Baramulla.	38059	13531	51590	13463	2902	16365	6031	1347	7378	57553	17780	75333
3.	Srinagar.	41690	26902	68592	17862	8163	26025	9211	4252	13463	68763	39317	108080
4.	Ladakh.	6544	2173	8717	1081	276	1357	475	140	615	8100	2589	10689
	(KASHMIRI & K)	27691	58701	186352	48219	15603	63822	23318	7567	30895	199198	81871	281069
5.	Jammu.	57215	39666	96881	23756	11154	34910	11428	4572	16000	92399	55392	147791
6.	Udhampur.	17914	7261	25175	5944	1865	7829	2625	900	3605	26483	10126	36609
7.	Kathua.	19554	10553	30107	7880	2710	10590	3695	1017	4712	31129	14280	45409
8.	Doda.	17231	5532	22763	5644	1514	7158	2723	722	3445	25598	7768	33366
9.	Poonch.	9167	2807	11974	3347	846	4193	1503	316	1819	14017	3969	17986
10.	Rajouri.	12260	6391	18651	5409	1347	6756	2546	535	3081	20215	8273	28488
	(JAMMU & K)	133341	72210	205551	51980	19456	71436	24520	8142	32662	209841	89808	309649
	(J & K)	260992	130911	391903	100199	35059	135258	47848	15709	63557	409039	181679	590718

Institution-wise enrolment in
Urban Areas

S. No.	District	<u>Primary</u>			<u>Middle Schools</u>			<u>Secondary Schools</u>			<u>All Schools</u>		
		Boys.	Girls.	Total	Boys.	Girls.	Total	Boys.	Girls.	Total	Boys.	Girls.	Total
1.	2.	3.	4.	5.	6.	7.	8.	9.	10.	11.	12.	13.	14.
1.	Anantnag	1305	842	2147	4163	1925	6088	4460	3165	7625	9928	5932	15860
2.	Baramulla	1581	1184	2765	3604	1999	5603	3325	2623	5948	8510	5806	14316
3.	Srinagar	4557	6297	10854	15590	8144	23734	18553	16423	34976	38700	30864	69564
4.	Ladakh	279	146	425	293	182	475	422	350	772	994	678	16722
	(Kashmir Prov)	7722	8469	16191	23650	12250	35900	26760	22561	49321	58132	43280	101412
5.	Jammu	4201	2403	6604	6152	3597	9749	19532	17922	37854	30285	23922	54207
6.	Udhampur	604	493	1097	1063	481	1544	3609	3007	6616	5276	3981	9257
7.	Kathua	591	351	942	2009	1060	3069	1884	1579	3463	4484	2990	7474
8.	Doda	427	330	757	858	665	1523	2961	1840	4801	4246	2835	7081
9.	Poonch	541	231	772	382	389	771	1561	1091	2652	2484	1711	4195
10.	Rajouri	635	124	759	90	101	191	1081	1010	2091	1806	1235	3041
	(Jammu Prov.)	6999	3932	10931	10554	6293	16843	31028	26449	57477	48581	36074	85255
	J & K	14721	12401	27122	34204	18543	52747	57888	49010	106798	106713	79954	186667

Diagram-14

ENROLMENT IN URBAN AND RURAL AREAS IN JAMMU AND KASHMIR

page-64

1973-74

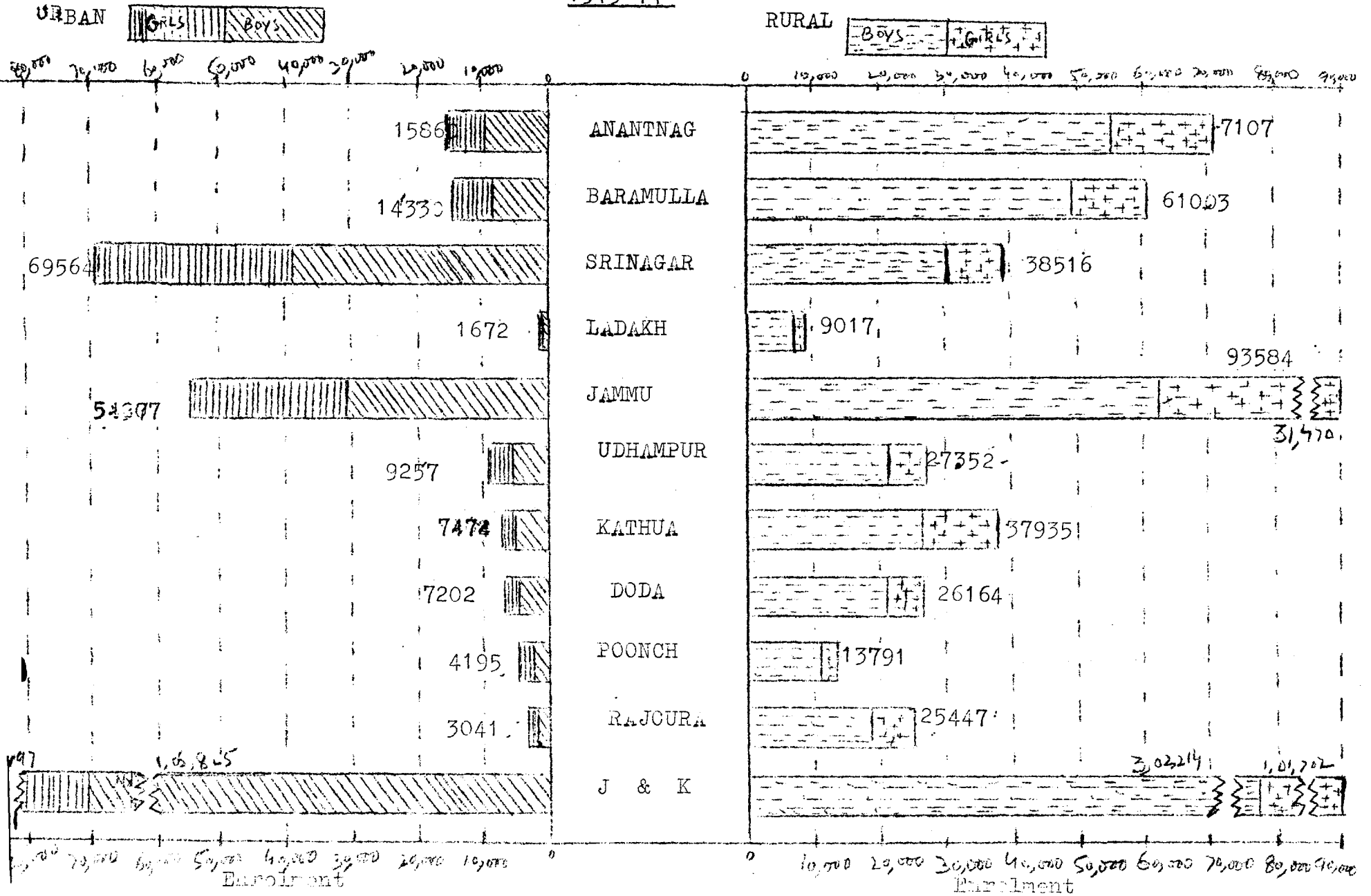


Table No. 4.4
Institution-wise enrolment in

Rural Areas

S. Name of Distt:

No.	Primary Schools			Middle Schools			Secondary Schools			All Schools		
	Boys	Girls	Total	Boys	Girls	Total	Boys	Girls	Total	Boys	Girls	Total
1. Anantnag	19373	9240	28613	20765	4482	25247	14716	2531	17247	54654	16253	71107
2. Baramulla.	19362	6660	26022	14926	3182	18108	14755	1932	16686	49043	11974	61017
3. Srinagar	10091	5244	15335	11924	2024	13948	8048	1185	9233	30053	8453	38516
4. Ladakh.	3820	1316	5136	1540	330	1870	1738	265	2003	7106	1911	9017
(Kashmir Prov)	52646	22660	75306	49163	10010	59181	39257	5913	45170	141066	30591	179657
5. Jammu.	19894	13730	33632	18264	11425	29689	23956	6307	30263	62114	31470	93584
6. Udhampur.	7673	3029	10702	6997	2081	9078	6537	1035	7572	21207	6145	27352
7. Kathua.	6766	5358	12124	10070	4630	14000	9709	1302	11011	26645	11290	37935
8. Doda.	8336	3165	11501	7793	1441	9234	5223	327	5550	21352	4933	26285
9. Poonch.	4282	1020	5302	4588	917	5505	2663	321	2984	11533	2258	13791
10. Rajouri.	5167	3490	8657	6468	2282	8750	6774	1266	8040	18409	7038	25447
(Jammu Prov)	52118	29800	81918	54280	22776	77056	54062	10550	65420	161260	63134	224394
(J & K)	104764	52460	157224	103443	32796	136237	94119	16471	110590	302326	101725	404051

Table No: 4.5

Enrolment : Management-wise (Primary & Middle Schools)

S. No: District	Primary Schools					Middle Schools				
	Govt.	Pvt.Reg. aided	Pvt.Reg. unaided	Pvt.Un- Reg.	Total	Govt.	Pvt.Reg. aided	Pvt.Reg. Unaided	Pvt.Un. Reg.	Total
1. Anantnag	27623	136	-	3001	30760	27731	1964	-	1640	31335
2. Baramulla	24870	831	-	3286	28987	21266	296	-	2149	23711
3. Srinagar	23215	880	325	1769	226189	31222	2523	-	3937	37682
4. Ladakh	5325	190	-	46	5561	2102	-	-	251	2353
(Kashmir Prov.) Total.	81033	2037	325	8102	91497	82321	4783	-	7977	95081
5. Jammu	37563	978	1218	477	40236	35508	2473	869	588	39438
6. Udhampur	11500	118	-	181	11799	10129	238	-	255	10622
7. Kathua	12874	120	-	72	13066	17024	845	-	-	17869
8. Doda	11356	591	-	311	12258	10135	-	-	622	110757
9. Poonoh	5562	512	-	-	6074	6076	200	-	-	6276
10. Rajouri	9017	202	125	72	9416	8771	-	170	-	8941
(Jammu Prov.) Total	87872	2521	1343	1113	92849	87643	3756	1039	1465	93903
(J & K)	169005	4558	1668	9215	184346	169964	8539	1039	9442	188984

Table No: 4.6

Enrolment : Management-wise (Secondary & All Schools:

S.No: District	Secondary Schools					All Schools:				
	Govt.	Pvt.Reg. aided	Pvt.Reg. unaided	Pvt. Un.reg	Total	Govt.	Pvt.Reg. aided	Pvt.Reg. unaided	Pvt.Un-Reg.	Total
1. Anantrag	23151	1474	-	247	24872	73505	3574	-	4888	86967
2. Baramulla	20784	1851	-	-	22635	66920	2978	-	5435	75333
3. Srinagar	27277	13726	1955	1251	44209	81714	17129	2280	6957	108080
4. Ladakh	2775	-	-	-	2775	10202	190	-	297	10689
(Kashmir Prov.)	73987	17051	1955	1488	94491	237341	23871	2280	17577	281069
5. Jammu	43921	15782	2510	904	63117	121992	19233	4597	1969	147791
6. Udhampur	12841	1008	339	-	14188	34470	1364	339	436	36609
7. Kathua	14140	334	-	-	14474	44038	1299	-	72	45409
8. Doda	9174	1177	-	-	10351	30665	1768	-	933	33366
9. Poonchi	5240	396	-	-	5636	16878	1108	-	-	17986
10. Rajouri	10131	-	-	-	10131	27919	202	295	72	28488
(Jammu Prov.)	100447	18697	2349	904	122897	275962	24974	5231	3482	309649
(Jammu & Kashmir)										
G.Total	174334	35848	4804	2402	217388	513303	48845	7511	21059	590718

Table No: 4.7

Management-wise Enrolment in Primary Schools:

S.No.	District	Government			Evt.Reg Aided			Evt.Reg. Unaided			Evt.Un-reg.			Total		
		Boys	Girls	Total	Boys	Girls	Total	Boys	Girls	Total	Boys	Girls	Total	Boys	Girls	Total
1	2	3	4	5	6	7	8	9	10	11	12	13	14	15	16	17
1.	Anantnag.	18639	8984	27623	120	16	136	-	-	-	1919	1082	3001	20678	10082	30760
2.	Baramulla.	18161	6709	24870	642	189	831	-	-	-	2140	1146	3286	20943	8044	28987
3.	Srinagar.	12894	10321	23215	530	350	880	175	150	325	1049	720	1769	14648	11541	26189
4.	Ladakh.	3885	1440	5325	190	-	190	-	-	-	24	22	46	4099	1462	5561
	<u>(Kashmir Prov)</u>	53579	27454	81033	1482	555	2037	175	150	325	5132	2970	8102	60368	31129	91497
5.	Jammu.	22273	15290	37563	657	321	978	851	367	1218	314	163	477	24095	16141	40236
6.	Udhampur.	8115	3385	11500	67	51	118	-	-	-	95	86	181	8277	3522	11799
7.	Kathua.	7231	5643	12874	81	39	120	-	-	-	45	27	72	7357	5709	13066
8.	Doda.	8074	3282	11356	506	85	591	-	-	-	183	128	311	8763	3495	12258
9.	Poonchi.	4472	1090	5562	351	161	512	-	-	-	-	-	-	4823	1251	6074
10.	Rajouri.	5509	3508	9017	167	35	202	83	42	125	43	29	72	5802	3614	9416
	<u>(Jammu Prov)</u>	55674	32198	87872	1829	692	2521	934	409	1343	680	433	1113	59117	33732	92849
	<u>(J & K)</u>	109253	59652	169005	3311	1247	4558	1109	559	1668	5812	3403	9215	119485	64861	184346

Table No:- 4.8

Management-wise Enrolment in Middle Schools:

S.No.	District :	Government			Evt.Reg.Aided			Evt.Reg.Unaided			Evt.Un-Reg.			Total		
		Boys	Girls	Total	Boys	Girls	Total	Boys	Girls	Total	Boys	Girls	Total	Boys	Girls	Total
1	2	3	4	5	6	7	8	9	10	11	12	13	14	15	16	17
1.	Anantnag.	22510	5221	27731	1398	566	1964	-	-	-	1020	620	1640	24928	6407	31335
2.	Baramulla.	16957	4309	21266	161	135	296	-	-	-	1412	737	2149	18530	5181	23711
3.	Srinagar.	23352	7870	31222	1598	925	2523	-	-	-	2564	1373	3937	27514	10168	37682
4.	Ladakh.	1725	377	2102	-	-	-	-	-	-	116	135	251	1841	512	2353
	<u>(Kashmir Prov).</u>	64544	17777	82321	3157	1626	4783	-	-	-	5112	2865	7977	72813	22268	95081
5.	Jammu.	21895	13613	35508	1582	891	2473	597	272	869	342	246	588	24416	15022	39438
6.	Udhampur.	7780	2349	10129	134	104	238	-	-	-	146	108	255	8060	2562	10622
7.	Kathua.	11678	5346	17024	501	344	845	-	-	-	-	-	-	42179	5690	17869
8.	Doda.	8312	1823	10135	-	-	-	-	-	-	339	283	622	8651	2106	10757
9.	Poonch.	4833	1243	6076	137	63	200	-	-	-	-	-	-	4970	1306	6276
10.	Rajouri.	6437	2334	8771	-	-	-	121	49	170	-	-	-	6558	2383	8941
	<u>(Jammu Prov).</u>	60935	26708	87643	2354	1492	3756	318	321	1099	827	638	1465	64834	29069	93903
	<u>(J & K)</u>	125479	44485	169964	5511	3028	8539	718	321	1039	5939	3503	9442	137647	51337	188984

Table No: 4.9
Management-wise Enrolment in Secondary Schools :

S.No.	District:	Government			Pvt.Reg.Aided			Pvt.Reg.Unaided			Pvt.Un-Reg.			Total		
		Boys	Girls	Total	Boys	Girls	Total	Boys	Girls	Total	Boys	Girls	Total	Boys	Girls	Total
1	2	3	4	5	6	7	8	9	10	11	12	13	14	15	16	17
1.	Anantnag.	13084	5067	23151	1032	442	1474	-	-	-	60	187	247	19176	5696	24872
2.	Baramulla.	16698	4086	20784	1382	469	1851	-	-	-	-	-	-	18080	4555	22635
3.	Srinagar	15776	11501	27277	8419	5307	13726	1529	426	1955	877	374	1251	26601	17608	44209
4.	Ladakh.	2160	615	2775	-	-	-	-	-	-	-	-	-	2160	615	2775
	<u>(Kashmir Prv)</u>	52718	21269	73987	10833	6218	17051	1529	426	1955	937	561	1498	66017	28474	94491
5.	Jammu.	33871	15050	48921	8231	7551	15782	1185	1325	2510	601	303	904	43888	24229	68117
6.	Udhampur.	9440	3401	12841	514	494	1008	192	147	339	-	-	-	10146	4042	14188
7.	Kathua.	11347	2793	14140	246	88	334	-	-	-	-	-	-	11593	2881	14474
8.	Doda.	7345	1829	9174	839	338	1177	-	-	-	-	-	-	8184	2167	10351
9.	Poonch.	4074	1166	5240	150	246	396	-	-	-	-	-	-	4224	1412	5636
10.	Rajouri.	7855	2276	10131	-	-	-	-	-	-	-	-	-	7855	2276	10131
	<u>(Jammu Prov)</u>	73932	26515	100447	9980	8717	18697	1377	1472	2849	601	303	904	85890	37007	122897
	<u>(J & K)</u>	126650	47784	174434	20813	14935	35748	2906	1898	4804	1538	964	2402	151907	65481	217388

Table No: 4.10
 Management-wise Enrolment in All Types of Schools:

S.No.	District	Government			Evt.Reg.Aided			Evt.Reg.Un-aided			Evt. un-Reg.			Total		
		Boys	Girls	Total	Boys	Girls	Total	Boys	Girls	Total	Boys	Girls	Total	Boys	Girls	Total
<u>1</u>	<u>2</u>	<u>3</u>	<u>4</u>	<u>5</u>	<u>6</u>	<u>7</u>	<u>8</u>	<u>9</u>	<u>10</u>	<u>11</u>	<u>12</u>	<u>13</u>	<u>14</u>	<u>15</u>	<u>16</u>	<u>17</u>
1.	Anantnag.	59233	19272	78505	2550	1024	3574	-	-	-	2999	1889	4888	64782	22185	86967
2.	Baramulla.	51816	15104	66920	2185	793	2978	-	-	-	3552	1883	5435	57553	17780	75333
3.	Srinagar.	52022	29692	81714	10547	6582	17129	1704	576	2280	4490	2467	6957	68763	39317	108080
4.	Ladakh.	7770	2432	10202	190	-	190	-	-	-	140	157	297	8100	2589	10689
	<u>(Kashmir Prov)</u>	170841	66500	237341	15472	8399	23871	1704	576	2280	11181	6396	17577	159198	81871	281069
5.	Jammu.	78039	43953	121992	10470	8763	19233	2633	1964	4597	1257	712	1969	92399	55392	147791
6.	Udhampur.	25335	9135	34470	715	649	1364	192	147	339	241	195	436	26483	10126	36609
7.	Kathua.	30256	13702	44038	828	471	1299	-	-	-	45	27	72	31129	14200	45409
8.	Doda.	23731	6934	30665	1345	423	1768	-	-	-	522	411	933	25598	7768	33366
9.	Poonch.	13379	3499	16878	638	470	1108	-	-	-	-	-	-	14017	3969	17986
10.	Rajouri.	19801	8118	27919	167	35	202	204	91	295	43	29	72	20215	8273	28488
	<u>(Jammu Prov)</u>	190541	85421	275962	14163	10811	24974	3029	2202	5231	2108	1374	3482	209841	99808	309649
	<u>(J & K)</u>	351822	151921	513303	29635	29210	48845	4733	2778	7511	13289	7770	21059	409939	181679	590718

Table No: 4.11
Stage-wise Enrolment in Rural Areas

S.No.	District:	I- V			VI- VIII			IX- XI			Total		
		Boys	Girls	Total	Boys	Girls	Total	Boys	Girls	Total	Boys	Girls	Total
1	2	3	4	5	6	7	8	9	10	11	12	13	14
1.	Anantnag.	36964	12894	49858	13082	2580	15662	4808	779	5587	54854	16253	71107
2.	Baramulla.	33309	9904	43213	11216	1616	12832	4518	454	4972	49043	11974	61017
3.	Srinagar.	20216	7153	27369	7133	1017	8150	2714	283	2997	30063	8453	38516
4.	Ladakh.	5848	1740	7588	864	155	1019	394	16	410	7106	1911	9017
	(Kashmir Prov)	96337	31691	128028	32295	5368	37663	12434	1532	13966	141066	38591	179657
5.	Jammu.	40926	25553	66479	15451	4731	20182	5737	1186	6923	62114	31470	93584
6.	Udhampur.	15399	5197	20596	4435	730	5165	1373	218	1591	21207	6145	27352
7.	Kathua.	17477	8841	26318	6628	1855	8483	2540	594	3134	26645	11290	37935
8.	Doda.	15420	4166	19586	4409	639	5048	1523	128	1651	21352	4933	26285
9.	Poonch.	8129	1815	9944	2629	372	3001	775	71	846	11533	2258	13791
10.	Rajouri.	11536	5699	17235	4914	1009	5923	1959	330	2289	18409	7038	25447
	(Jammu Prov)	108887	51277	160158	38466	9336	47802	13907	2527	16434	161260	63134	224394
	(J & K)	205224	82962	288186	70761	14704	85465	26341	4059	30400	302326	101725	404051

Table No: 4.12

Page-73

Stage-wise Enrolment in Urban Areas

S.No.	District:	I-		V	VI-		VIII		IX-		XI		Total		
		Boys	Girls		Boys	Girls	Boys	Girls	Total	Boys	Girls	Total	Boys	Girls	Total
1	2	3	4	5	6	7	8	9	10	11	12	13	14		
1.	Anantnag	4394	3201	7595	2731	1682	4413	2803	1049	3852	9928	5932	15860		
2.	Baramulla.	4750	3627	8377	2247	1286	3533	1513	893	2406	8510	5806	14316		
3.	Srinagar.	21474	19749	41223	10729	7146	17875	6497	3969	10466	38700	30864	69564		
4.	Ladakh.	696	433	1129	217	121	338	81	124	205	994	678	1672		
	<u>(Kashmir Prov)</u>	31314	27010	58324	15924	10235	26159	10894	6035	16929	58132	43280	101412		
5.	Jammu.	16289	14113	30402	8305	6423	14728	5691	3386	9077	30285	23922	54207		
6.	Udhampur.	2515	2064	4579	1509	1155	2664	1252	762	2014	5276	3981	9257		
7.	Kathua.	2077	1712	3789	1252	855	2107	1155	423	1578	4484	2990	7474		
8.	Doda.	1811	1366	3177	1235	875	2110	1200	594	1794	4246	2835	7081		
9.	Poonch.	1038	992	2030	718	474	1192	728	245	973	2484	1711	4195		
10.	Rajouri.	724	692	1416	495	338	833	587	205	792	1806	1235	3041		
	<u>(Jammu Prov)</u>	24454	20939	45393	13514	10120	23634	10613	5615	16228	46581	36674	85255		
	<u>(J & K)</u>	55768	47949	103717	29438	20355	49793	21507	11650	33157	106713	79954	186667		

Table No: 4.13

Stage-wise enrolment of scheduled caste students.

S.No. District:

S.No.	District:	I- V		VI- VIII		IX- XI		Total		Total
		Boys	Girls	Boys	Girls	Boys	Girls	Boys	Girls	
1	2	3	4	5	6	7	8	9	10	11
1.	Anantnag.	-	-	-	-	-	-	-	-	-
2.	Baramulla.	-	-	-	-	-	-	-	-	-
3.	Srinagar.	-	-	-	-	-	-	-	-	-
4.	Ladakh.	-	-	-	-	-	-	-	-	-
	<u>(Kashmir Prov).</u>	-	-	-	-	-	-	-	-	-
5.	Jammu.	16381	7745	5331	1072	2298	346	24010	9163	33173
6.	Uchampur.	2032	579	572	105	124	52	2728	736	3464
7.	Kathua.	2474	648	787	78	253	20	3514	746	4260
8.	Doda.	1393	478	400	106	224	45	2017	629	2646
9.	Poonch.	4	4	-	-	-	-	4	4	8
10.	Rajouri.	457	443	298	57	135	25	1190	525	1715
	<u>(Jammu Prov).</u>	23041	9897	7388	1418	3034	488	33463	11803	45266
	<u>(J&K) G. Total.</u>	23041	9897	7388	1418	3034	488	33463	11803	45266

Table No: 4.14

Gujjar and Bakarwal STUDENTS

S.No:	District	I- V		VI - VIII		IX - XI		Total		Total
		Boys	Girls	Boys	Girls	Boys	Girls	Boys	Girls	
1	2	3	4	5	6	7	8	9	10	11
1.	Anantnag	318	18	49	-	18	-	385	18	403
2.	Baranulla	985	171	137	9	51	3	1173	183	356
3.	Srinagar	290	15	104	6	16	13	410	34	444
4.	Ladakh	-	-	-	-	-	-	-	-	-
	(Kashmir Prov.)	1593	204	290	15	85	16	1968	235	2203
5.	Jammu	171	48	94	38	41	23	306	109	415
6.	Udhampur	616	21	180	3	92	1	888	25	913
7.	Kathua	47	2	28	-	12	-	87	2	89
8.	Doda	882	272	205	53	76	16	1163	341	1504
9.	Poonch	2971	383	970	43	405	9	4346	435	4781
10.	Rajouri	2247	478	677	71	273	27	3197	576	3773
	(Jammu Prov.)	6934	1204	2154	208	899	86	9987	1498	11485
	(Jammu & Kashmir)									
	G. Total	8527	1408	2444	223	984	102	11955	1733	13688

Table No: 4.15

Percentage of Scheduled Caste students
to total enrolment

S.No:	District	I - V			VI - VIII			IX-XI			Total		
		Boys.	Girls.	Total	Boys.	Girls.	Total	Boys.	Girls.	Total	Boys.	Girls.	Total
1	2	3	4	5	6	7	8	9	10	11	12	13	14
1.	Anantnag	-	-	-	-	-	-	-	-	-	-	-	-
2.	Baramulla	-	-	-	-	-	-	-	-	-	-	-	-
3.	Srinagar	-	-	-	-	-	-	-	-	-	-	-	-
4.	Ladakh	-	-	-	-	-	-	-	-	-	-	-	-
	(Kashmir Prov)-	-	-	-	-	-	-	-	-	-	-	-	-
5.	Jammu.	28.6	19.5	24.9	22.4	9.6	18.3	20.1	7.6	16.5	26.0	16.5	22.4
6.	Udhampur	11.3	8.0	10.4	9.6	5.6	8.6	4.7	5.3	4.9	10.3	7.3	9.5
7.	Kathua	12.7	6.1	10.4	10.0	2.9	8.2	6.8	2.0	5.8	11.2	5.2	9.3
8.	Doda	8.0	8.6	8.2	7.0	7.0	7.0	8.2	6.2	7.8	7.8	8.0	7.9
9.	Poonch	0.04	0.1	0.06	-	-	-	-	-	-	0.02	0.1	0.04
10.	Rajouri	6.1	6.9	6.4	5.5	4.2	5.2	5.3	4.8	5.1	5.8	6.3	6.0
	(Jammu Prov.)	17.2	13.7	16.00	14.3	7.2	12.3	12.3	5.9	10.7	15.9	11.8	14.6
	(Jammu & Kashmir)												
	G.Total	8.8	7.6	8.4	7.3	4.0	6.5	6.3	3.1	5.5	8.1	6.4	7.6

going Table No: 4.16 in
Percentage of School / scheduled Caste students/ different age
groups of scheduled caste population

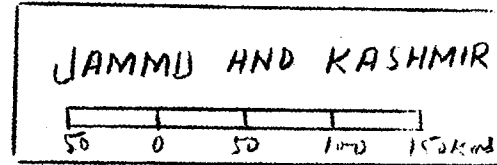
S.No. District:

1	2	6- 11 age -group			11- 14 age-group			14- 17 age-group		
		Boys	Girls	Total	Boys	Girls	Total	Boys	Girls	Total
3	4	5	6	7	8	9	10	11		
1. Anantnag.	-	-	-	-	-	-	-	-	-	-
2. Baramulla.	-	-	-	-	-	-	-	-	-	-
3. Srinagar.	-	-	-	-	-	-	-	-	-	-
4. Ladakh.	-	-	-	-	-	-	-	-	-	-
<u>(Kashmir Prov)</u>	-	-	-	-	-	-	-	-	-	-
5. Jammu.	108	52	80	65	14	40	31	5	18	
6. Udhampur.	43	12	27	22	4	14	5	2	4	
7. Kathua.	55	15	35	32	3	18	11	1	6	
8. Doda.	64	22	94	34	10	22	23	4	13	
9. Poonch.	22	44	19	-	-	-	-	-	-	-
10. Rajouri.	75	42	58	54	10	32	28	5	16	
<u>(Jammu Prov).</u>	84	36	60	50	10	30	23	4	13	
<u>(J&K)</u>	83	36	60	50	10	30	23	4	13	

Table No: 5.1
Teacher In Schools: Sex-wiseM = Male
F = Female
T = Total

No: District	Pry: Schools			Middle Schools			Secondary Schools			All Schools		
	M.	F.	T.	M.	F.	T.	M.	F.	T.	M.	F.	T.
Anantnag	1143	425	1568	1901	331	2232	1454	278	1732	4498	1034	5532
Baramulla	1107	397	1504	1316	353	1669	1416	271	1687	3839	1021	4860
Srinagar	777	796	1573	1402	807	2209	1409	1200	2609	3588	2803	6391
Ladakh	244	37	281	127	28	155	216	37	253	587	102	689
<u>Jammu Province</u>	3271	1655	4926	4746	1519	6265	4495	1786	6281	12512	4960	17472
Jammu	597	456	1053	730	666	1396	1423	1257	2680	2750	2379	5129
Udhampur	323	190	513	363	160	523	514	201	715	1200	551	1751
Kathua	278	202	480	580	185	765	495	101	596	1353	488	1841
Doda	409	318	727	542	173	715	536	121	657	1487	612	2099
Poonch	185	61	246	220	73	293	205	69	274	610	205	815
Rajouri	220	150	370	251	95	346	367	83	450	838	328	1166
<u>Jammu Province</u>	2012	1377	3389	2686	1352	4038	3540	1832	5372	8233	4561	12794
<u>Jammu & Kashmir</u>	5283	3032	8315	7432	2871	10303	8035	3618	11653	20750	9521	30271

D I S T R I C T W I S E T E A C H E R S
I N S C H O O L S : 1 9 7 3 - 7 4



"RASHID"

Teachers

	ABOVE 6000 -
	5000 TO 6000
	4000 TO 5000
	1000 TO 2000
	BELOW 1000

Table No: 5.2
TEACHERS IN SCHOOLS; URBAN AND RURAL AREAS

No: District	Pry: Schools			Middle Schools			Secondary Schools			All Schools		
	Urban	Rural	Total	Urban	Rural	Total	Urban	Rural	Total	Urban	Rural	Total
Anantnag	138	1430	1568	320	1912	2232	452	1280	1732	910	4622	5532
Baramulla	132	1372	1504	344	1325	1669	364	1323	1687	840	4020	4860
Srinagar	711	862	1573	1287	922	2209	1897	712	2609	3895	2496	6391
Ladakh	21	260	281	21	134	155	57	196	253	99	590	689
Jammu Province)	1002	3924	4926	1972	4285	6257	2770	3511	6281	5744	11728	17472
Jammu	261	792	1053	434	962	1396	1628	1052	2680	2323	2806	5129
Udhampur	52	461	513	64	459	523	290	425	715	406	1345	1751
Kathua	31	449	480	101	664	765	143	453	596	275	1566	1841
Doda	35	672	727	99	616	715	286	372	657	435	1664	2099
Poonch	23	223	246	52	241	293	124	150	274	199	614	813
Rajouri	22	348	370	10	336	346	82	368	450	114	1052	1166
Jammu Province	444	2945	3389	760	3278	4038	2553	2819	5372	3752	9047	12799
Jammu & Kashmir	1446	6879	8315	2732	7571	10303	5323	6330	11653	9496	20775	30271

Table No: 5.3
Teachers in Schools: (Primary and Middle Management-wise)

S.No: District	Primary Schools					Middle Schools				
	Govt.	Pvt.Reg. aided	Pvt.Reg. unaided	Pvt.Un- Reg.	Total	Govt.	Pvt.Reg. aided	Pvt.Un- aided	Pvt.Un-Reg	Total
1. Anantnag	1472	6	-	90	1568	2131	55	-	46	2232
2. Baramulla	1327	41	-	136	1504	1575	10	-	84	1669
3. Srinagar	1409	43	8	113	1573	1940	125	-	136	2203
4. Ladakh	261	19	-	1	281	152	-	-	3	155
(Kashmir Prov.)	4469	109	8	340	4926	5806	190	-	269	6265
5. Jammu	944	13	-	11	978	501	12	-	10	523
6. Kathua	472	5	-	3	480	730	35	-	-	765
8. Doda	685	21	-	21	727	694	-	-	21	715
9. Poonch	229	17	-	-	246	285	8	-	-	293
10. Rajouri	358	4	6	2	370	338	-	8	-	346
(Jammu Prov.)	3177	86	30	96	3389	3743	166	60	69	4038
(J & K)	7646	195	38	436	8315	9549	356	60	338	10303

TableNo: 25.4Teachers in Schools (Secondary and Total Management-Wise)

S.No: District	Secondary Schools:					Total				
	Govt.	Pvt.Reg. aided	Pvt.Reg. unaided	Pvt.Un -Reg	Total	Govt.	Pvt.Reg. aided	Pvt.Un. aided	Pvt.Un.Reg.	Total
1. Anantnag	1662	54	-	16	1732	5265	115	-	152	5532
2. Baramulla	1603	79	-	-	1687	4510	130	-	220	4860
3. Srinagar	1873	517	184	35	2609	5230	635	192	234	6301
4. Ladakh	253	-	-	-	253	666	19	-	4	689
(Kashmir Prov.) Total	5396	650	184	51	6281	15671	949	192	360	17472
5. Jammu	1773	743	112	42	2680	3917	385	180	139	1529
6. Udhampur	650	47	13	-	715	1640	72	13	21	1751
7. Kathua	573	13	-	-	596	1730	53	-	3	1841
8. Doda	610	47	-	-	657	1939	63	-	42	2099
9. Poonch	259	15	-	-	274	773	40	-	-	813
10. Rajouri	450	-	-	-	450	1146	4	14	2	1166
(Jammu Prov.)	4325	875	130	42	5372	11245	1127	220	207	12799
(J & K)	9721	1525	314	93	11653	26916	2076	412	367	30271

TEACHER IN ALL SCHOOLS : QUALIFICATION-WISE

S.NO:	District	Post-Graduate			Graduate			Under-Graduate			Total		
		Male.	Female.	Total	Male.	Female.	Total	Male.	Female.	Total	Male.	Female.	Total
1.	Anantang	355	45	400	1098	151	1249	3045	838	3883	4498	1034	5532
2.	Baramulla	383	51	434	922	146	1068	2534	824	3358	3839	1021	4860
3.	Srinagar	380	412	792	728	688	1416	2430	1703	4183	3588	2803	6391
4.	Ladakh	19	1	20	25	7	32	543	94	637	587	102	689
5.	(Kashmir Prov.)	1137	509	1646	2773	992	3765	8642	3459	12061	12512	4960	17472
6.	Jammu	382	244	626	712	439	1151	1656	1696	3352	2750	2379	5129
7.	Udhampur	106	34	140	235	106	341	859	411	1270	1200	551	1751
8.	Kathua	107	8	115	315	58	373	931	422	1353	1353	468	1841
9.	Doda	79	9	88	324	52	376	1084	555	1635	1487	612	2099
10.	Poonch	40	12	52	136	36	172	434	155	589	610	203	813
	Rajouri	79	6	85	163	20	183	596	302	898	838	328	1166
	(Jammu Prov.)	793	313	1106	1885	711	2596	5560	3537	9097	8238	4561	12799
	Jammu & Kashmir	1930	822	2752	4658	1703	6361	14162	6996	21158	20750	9521	30271

QUALIFICATION-WISE NUMBER OF TEACHERS IN JAMMU AND KASHMIR
1973-74

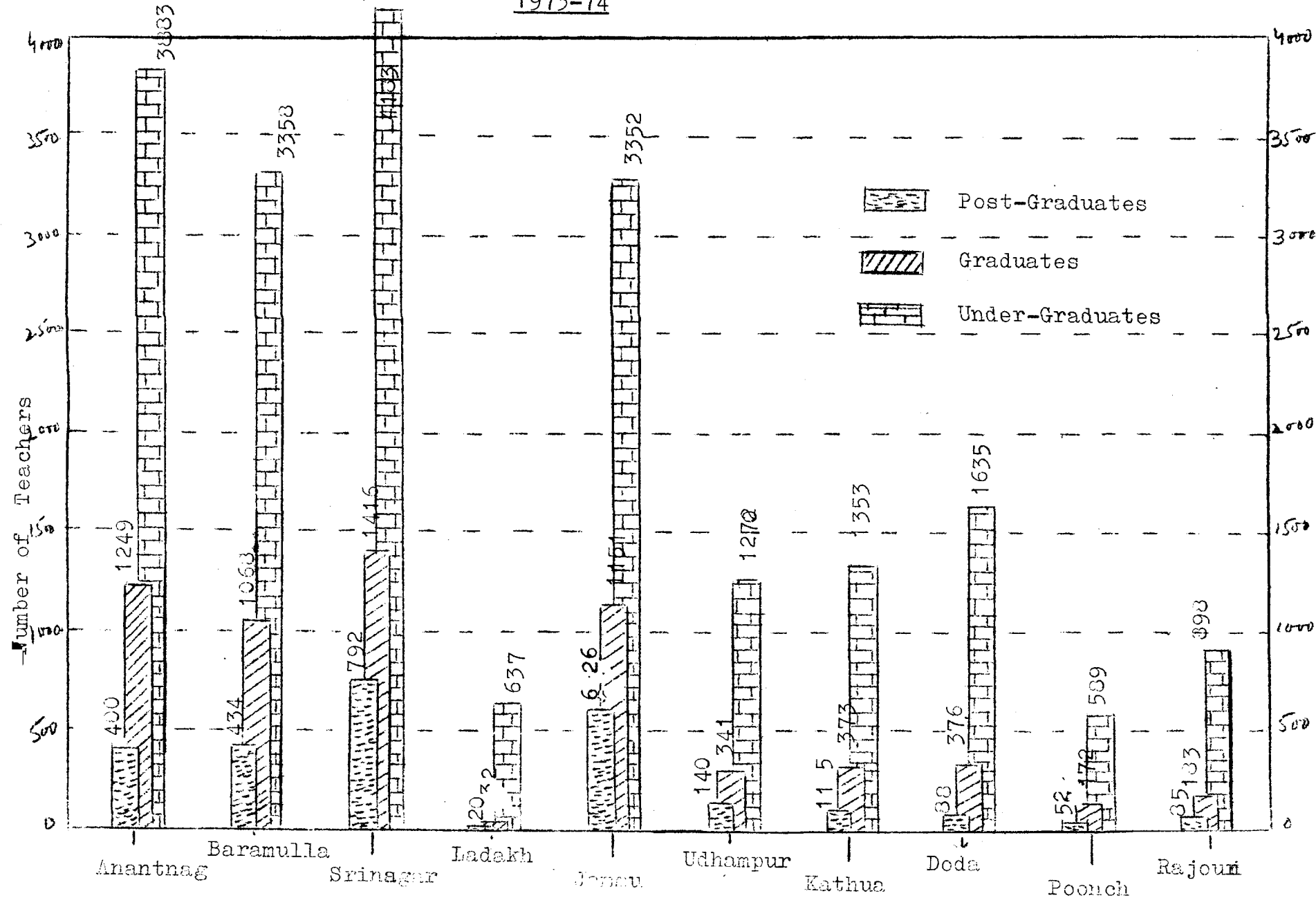


Table No: 5.6
Management wise trained teachers in primary
Schools

No.	District	Govt. Schools			Pvt. Reg. aided			Pvt. Reg. Unaided			Pvt. Un. Reg			Total			
		M.	F.	T.	M.	F.	T.	M.	F.	T.	M.	F.	T.	M.	F.	T.	
		2	3	4	5	6	7	8	9	10	11	12	13	14	15	16	17
	Anantnag	486	204	690	1	-	1	-	-	-	-	-	-	-	487	204	691
	Baramulla	568	200	768	-	-	-	-	-	-	10	1	11	578	201	779	
	Srinagar	363	509	872	19	1	20	-	-	-	8	25	23	390	525	915	
	Ladakh	188	26	214	-	-	-	-	-	-	-	-	-	188	26	214	
	(Kashmir Province)																
	Total	1605	939	2544	20	1	21	-	-	-	18	16	34	1643	956	2599	
	Jammu	481	276	757	11	2	13	3	5	8	5	4	9	500	287	787	
	Udhampur	227	128	355	2	3	5	-	-	-	-	4	1	229	132	361	
	Kathua	228	135	363	2	-	2	-	-	-	-	-	-	230	135	365	
	Doda	269	184	453	-	-	-	-	-	-	1	-	1	270	184	454	
	Poonch	134	31	165	2	-	2	-	-	-	-	-	-	136	31	167	
	Rajouri	128	77	205	2	1	3	-	4	1	-	1	1	130	80	210	
	(Jammu Province)																
	Total	1467	831	2298	19	6	25	3	6	9	6	6	12	1495	849	2344	
	(Jammu & Kashmir)																
	Total	3072	1770	4842	39	7	46	3	6	9	24	22	46	3138	1805	4943	

Un-trained teachers -Primary Schools(Management Wise)

District	Government			Pvt.Reg.Aided			Pvt.Reg.Un-aided			Pvt.Un-reg.			Total		
	M. 3	F. 4	T. 5	M. 6	F. 7	T. 8	M. 9	F. 10	T. 11	M. 12	F. 13	T. 14	M. 15	F. 16	T. 17
Anantnag	561	221	782	5	-	5	-	-	-	90	-	90	656	221	877
Baramulla	380	179	559	38	3	41	-	-	-	111	14	125	529	196	725
Srinagar	294	213	507	23	-	23	-	8	8	70	20	90	387	271	658
Ladakh	36	11	47	19	-	19	-	-	-	1	-	1	56	11	67
(Jammu Province)															
Total	1271	654	1925	85	3	88	-	8	8	272	34	306	1628	699	2327
Jammu	81	106	187	9	4	13	3	13	16	4	46	50	97	169	266
Udhampur	94	40	134	-	8	8	-	-	-	-	10	10	94	58	152
Kathua	44	65	109	3	-	3	-	-	-	1	2	3	40	67	115
Doda	90	134	232	21	-	21	-	-	-	20	-	20	139	134	273
Poonch	38	26	64	11	4	15	-	-	-	-	-	-	49	30	79
Rajouri	88	65	153	1	-	1	1	4	5	-	1	1	90	70	160
(Jammu Province)															
Total	443	436	879	45	16	61	4	17	21	25	59	84	517	528	1045
(Jammu & Kashmir)															
Total	1714	1090	2804	130	19	149	4	25	29	297	93	390	2145	1227	3372

Management - wise Number of teachers in Primary Schools
(Urban Area)

No.	District	Government			Pvt.Recog.Aided			Pvt.Recog.Unaided			Un-Recog			Total		
		M.	F.	T.	M.	F.	F.	M.	F.	T.	M.	F.	T.	M.	F.	T.
1	2	3	4	5	6	7	8	9	10	11	12	13	14	15	16	17
1.	Anantnag	86	50	136	-	-	-	-	-	-	2	-	2	88	50	138
2.	Baramulla	46	48	94	5	3	8	-	-	-	15	15	30	66	66	132
3.	Srinagar	145	449	594	32	1	33	-	8	8	41	35	76	218	493	711
4.	Ladakh	10	8	18	2	-	2	-	-	-	1	-	1	13	8	21
(Kashmir Province)																
	Total	287	555	842	39	4	43	-	8	8	59	50	109	385	617	1002
5.	Jammu	79	99	178	13	4	17	6	18	24	6	36	42	104	157	261
6.	Udhampur	12	18	30	-	11	11	-	-	-	-	11	11	12	40	52
7.	Kathua	14	14	28	-	-	-	-	-	-	1	2	3	15	16	31
8.	Doda	9	30	39	5	-	5	-	-	-	11	-	11	25	30	55
9.	Poonch	15	2	17	3	3	6	-	-	-	-	-	-	18	5	23
10.	Rajouri	9	1	10	3	1	4	1	5	6	-	2	2	13	9	22
(Jammu Province)																
	Total	138	164	302	24	19	43	7	23	30	18	51	69	187	257	444
Jammu & Kashmir)		425	719	1144	63	23	86	7	31	38	77	101	178	572	874	1476

Table No: 5.9
 Management wise trained teachers in primary school
 (Urban Area)

No.	District	Government			Pvt. Recog. Aided			Pvt. Recog. Unaided			Pvt. Un-recog			Total		
		M.	F.	T.	M.	F.	T.	M.	F.	T.	M.	F.	T.	M.	F.	T.
1	Anantnag	48	27	75	-	-	-	-	-	-	-	-	-	48	27	75
2	Baramulla	43	38	81	-	-	-	-	-	-	7	1	8	50	39	89
3	Srinagar	131	358	489	19	1	20	-	-	-	8	15	23	158	374	532
4	Ladakh (Kashmir Prov.)	10	3	13	-	-	-	-	-	-	-	-	-	10	3	13
	Total	232	426	658	19	1	20	-	-	-	15	16	31	266	443	709
5	Jammu	73	83	156	7	4	8	3	5	8	5	4	9	85	93	181
6	Udhampur	11	15	26	-	3	3	-	-	-	-	1	1	11	19	30
7	Kathua	13	8	21	-	-	-	-	-	-	-	-	-	13	8	21
8	Doda	9	23	32	-	-	-	-	-	-	-	-	-	9	23	32
9	Poonch	13	1	14	4	-	1	-	-	-	-	-	-	14	1	15
10	Rajouri	4	1	5	2	1	3	-	-	-	-	2	2	6	4	10
	(Jammu Prov.)	123	131	254	10	15	15	3	5	8	5	7	12	146	148	289
	(Jammu & Kashmir)															
	Total	355	557	912	29	16	35	3	5	8	20	23	43	401	591	998

Table No. 5.10

Page-89

Management wise un-trained teachers in Primary Schools
(Urban Area)

S.No:	District	Government			Pvt.Recog.aided			Pvt.Reg-Unaided			Un-Recog			Total		
		M.	F.	T.	M.	F.	T.	M.	F.	T.	M.	F.	T.	M.	F.	T.
1	2	3	4	5	6	7	8	9	10	11	12	13	14	15	16	17
1.	Anantnag	38	23	61	-	-	-	-	-	-	2	-	2	40	23	63
2.	Baramulla	3	10	13	5	3	8	-	-	-	8	14	22	16	27	43
3.	Srinagar	14	91	105	13	-	13	-	3	8	33	20	53	60	119	179
4.	Ladakh (Kashmir Prov.)	-	5	5	2	-	2	-	-	-	1	-	1	3	5	8
	Total.	55	129	184	20	3	23	-	8	8	44	54	78	119	174	293
5.	Jammu	6	16	22	6	3	9	3	13	16	1	32	33	16	64	80
6.	Udhampur	1	3	4	-	8	8	-	-	-	-	10	10	1	21	22
7.	Kathua	1	6	7	-	-	-	-	-	-	1	2	3	2	8	10
8.	Doda	-	7	7	5	-	5	-	-	-	11	-	11	16	7	23
9.	Poonch	2	1	3	2	3	5	-	-	-	-	-	-	4	4	8
10.	Rajnri (Jammu Prov.)	5	-	5	1	-	1	1	5	6	-	-	-	7	5	12
	Total.	15	33	48	14	14	28	4	18	22	13	44	57	46	109	155
	(Jammu & Kashmir)															
	Total.	70	162	232	34	17	51	4	26	30	57	78	135	165	283	448

Table NO: 5.11
 Management wise teachers in Primary schools
 (Rural Areas)

District	Government			Pvt.Recog. Aided			Pvt.Recog Unaided			Pvt.Un.Recog.			Total		
	M.	F.	T.	M.	F.	T.	M.	F.	T.	M.	F.	T.	M.	F.	T.
2	3	4	5	6	7	8	9	10	11	12	13	14	15	16	17
Anantnag	961	375	1336	6	-	6	-	-	-	88	-	88	1055	375	1430
Baramulla	902	331	1233	33	-	33	-	-	-	106	-	106	1041	331	1372
Srinagar	512	303	815	10	-	10	-	-	-	37	-	37	559	303	862
Ladakh	214	29	243	17	-	17	-	-	-	-	-	-	231	29	260
(Jammu & Kashmir Prov.)															
Total	2589	1030	3627	66	-	66	-	-	-	231	-	231	2886	1038	3924
Jammu	483	283	766	7	2	9	-	-	-	3	14	17	493	299	792
Udhampur	309	150	459	2	-	2	-	-	-	-	-	-	341	150	461
Kathua	258	186	444	5	-	5	-	-	-	-	-	-	263	186	449
Doda	358	283	646	16	-	16	-	-	-	10	-	10	384	288	672
Poonch	157	55	212	10	1	11	-	-	-	-	-	-	167	56	223
Rajouri	207	141	348		-	-	-	-	-	-	-	-	207	141	348
(Jammu Prov.)	1772	1103	2875	40	3	43	-	-	-	13	14	27	1825	1120	2945
(Jammu & Kashmir)															
Total	4351	2141	6502	106	3	109	-	-	-	244	14	258	4711	2158	6869

Table No: 5.12

Management wise trained teachers in primary schools
(Rural Areas)

Sl. NO:	District	Government			Pvt. Recog. Aided			Pvt. Recog. Unaided			Pvt. Un-recog.			Total		
		M.	F.	T.	M.	F.	T.	M.	F.	T.	M.	F.	T.	M.	F.	T.
1.	Anantnag	438	177	615	1	-	1	-	-	-	-	-	-	439	177	616
2.	Baramulla	525	162	687	-	-	-	-	-	-	3	-	3	528	162	690
3.	Srinagar	232	151	383	-	-	-	-	-	-	-	-	-	232	151	383
4.	Ladakh	179	22	201	-	-	-	-	-	-	-	-	-	179	22	201
(Kashmir Prov.)																
	Total	1374	512	1886	1	-	1	-	-	-	3	-	3	1378	512	1890
5.	Jammu	408	193	601	4	1	5	-	-	-	-	-	-	412	194	606
6.	Udhampur	216	113	329	2	-	2	-	-	-	-	-	-	218	113	331
7.	Kathua	215	127	342	2	-	2	-	-	-	-	-	-	217	127	344
8.	Doda	260	161	421	-	-	-	-	-	-	1	-	1	261	161	422
9.	Poonch	121	30	151	1	-	1	-	-	-	-	-	-	122	30	152
10.	Rajouri	124	76	200	-	-	-	-	-	-	-	-	-	124	76	200
(Kashmir Prov.)																
	Total	1344	700	2044	9	1	10	-	-	-	1	-	1	1354	701	2055
(Jammu & Kashmir)																
	Total	2718	1212	3930	10	1	11	-	-	-	4	-	4	2732	1213	3945

Table No: 5.13
 Management wise un-trained teachers in Primary
 Schools (Rural Areas)

S.NO:	District	Government			Pvt.Recog-Aided			Pvt.Recog.Unaided			Un+.Recog			Total		
		M.	F.	T.	M.	F.	T.	M.	F.	T.	M.	F.	T.	M.	F.	T.
1.	Anantnag	523	198	721	5	-	5	-	-	-	88	-	88	616	198	814
2.	Baramulla	377	169	546	33	-	33	-	-	-	103	-	103	513	169	682
3.	Srinagar	280	152	432	10	-	10	-	-	-	37	-	37	327	152	479
4.	Ladakh (Kashmir Prov.)	35	7	42	17	-	17	-	-	-	-	-	-	52	7	59
	Total	1215	526	1741	65	-	65	-	-	-	228	-	228	1508	526	2034
5.	Jammu.	75	90	165	3	1	4	-	-	-	3	14	17	81	105	186
6.	Udhampur	93	37	130	-	-	-	-	-	-	-	-	-	93	37	130
7.	Kathua	43	59	102	3	-	3	-	-	-	-	-	-	46	59	105
8.	Doda	98	127	225	16	-	16	-	-	-	9	-	9	123	127	250
9.	Poonch	36	25	61	9	1	10	-	-	-	-	-	-	45	25	71
10.	Rajouri	83	65	148	-	-	-	-	-	-	-	-	-	83	65	148
	Total	428	403	831	31	2	33	-	-	-	12	14	26	471	419	890
	Total	1643	929	2572	96	2	98	-	-	-	240	14	254	1979	945	2924

TEACHERS IN PRIMARY SCHOOLS: QUALIFICATION WISE.

S.NO.	Name of District.	Post graduate			Graduate			Under graduate			T O T A L		
		Male	Female	Total	Male	Female	Total	Male	Female	Total	Male	Female	Total
1.	Anantnag.	3	2	5	61	9	70	1079	414	1493	1143	425	1568
2.	Baranulla.	4	2	6	66	15	81	1037	300	1417	1107	397	1504
3.	Srinagar.	6	25	31	46	107	153	725	664	1389	777	793	1573
4.	Ladakh.	-	-	-	-	-	-	244	37	281	244	37	281
Total (Kashmir Province)		13	29	42	173	131	304	3095	1495	4580	3271	1355	4926
5.	Jammu.	4	1	5	28	7	35	565	448	1013	597	456	1053
6.	Udhampur.	-	1	1	14	12	26	309	177	486	323	190	513
7.	Natuna.	2	1	3	13	4	17	263	197	460	278	202	480
8.	Doda.	1	-	1	5	1	6	403	317	720	409	318	727
9.	Poonch.	-	-	-	18	2	20	167	59	226	185	61	246
10.	Rajouri.	-	-	-	10	4	14	210	146	356	220	150	370
Total (Jammu Province)		7	3	10	88	30	118	1917	1344	3261	2012	1377	3389
<u>Grand Total (Jammu & Kashmir)</u>		<u>20</u>	<u>32</u>	<u>52</u>	<u>261</u>	<u>161</u>	<u>422</u>	<u>5092</u>	<u>2839</u>	<u>7841</u>	<u>5283</u>	<u>3032</u>	<u>8315</u>

Qualification wise trained teachers in Primary Schools

S.NO:	District	Post-Graduate			Graduate			Under-graduate			Total		
		Male	Female	Total	Male	Female	Total	Male	Female	Total	Male	Female	Total
1.	Anantnag	-	-	-	31	4	35	456	200	656	487	204	691
2.	Baramulla	2	1	3	41	3	44	535	197	732	578	201	779
3.	Srinagar	2	1	3	20	26	46	368	498	866	390	525	915
4.	Ladakh	-	-	-	-	-	-	188	26	214	188	26	214
(Kashmir Province)													
	Total	4	2	6	92	33	125	1547	921	2468	1643	956	2599
5.	Jammu	1	-	1	18	4	22	481	283	764	500	287	787
6.	Udhanpur	-	1	1	6	2	8	223	129	352	229	132	361
7.	Kathua	2	1	3	6	2	8	222	132	354	230	135	365
8.	Doda	-	-	-	1	1	2	269	183	452	270	184	454
9.	Poonch	-	-	-	5	-	5	131	31	162	136	31	167
10.	Rajouri	-	-	-	5	2	7	125	78	203	130	80	210
(Jammu Province)													
	Total	3	2	5	41	11	52	1451	836	2287	1495	849	2344
(Jammu & Kashmir)													
	Total	7	4	11	133	44	177	2998	1757	4755	3138	1805	4943

Qualification wise un-trained teachers in Primary
Schools

S.No:	District	Post-Graduate			Graduate			Under-Graduate			Total		
		Male.	Female.	Total	Male.	Female.	Total	Male.	Female.	Total	Male	Female.	Total
1	2	3	4	5	6	7	8	9	10	11	12	13	14
1.	Anantnag	3	2	5	30	5	35	623	214	837	656	221	877
2.	Baramulla	2	1	3	25	12	37	502	183	685	529	196	725
3.	Srinagar	4	24	28	26	81	107	357	166	523	387	271	658
4.	Ladakh	-	-	-	-	-	-	56	11	67	56	11	67
(Kashmir Province)													
	Total	9	27	36	81	98	179	1538	574	2112	1628	699	2327
5.	Jammu	3	1	4	10	3	13	84	165	249	97	169	266
6.	Udhampur	-	-	-	8	10	18	86	48	134	94	58	152
7.	Kathua	-	-	-	7	2	9	41	65	106	48	67	115
8.	Doda	1	-	1	4	-	4	134	134	268	139	134	273
9.	Poonch	-	-	-	13	2	15	36	28	64	49	30	79
10.	Rajouri	-	-	-	5	2	7	85	68	153	90	70	160
Jammu Province)		4	1	5	47	19	66	466	508	974	517	528	1045
(Jammu and Kashmir)													
	Total	13	28	41	128	117	245	2004	1082	3086	2145	1227	3372

Table No: 5.17

Qualification wise teachers in Primary Schools
Rural Areas

S.No:	District	Post-Graduate			Graduate			Under-Graduate			Total		
		Male	Female	Total	Male	Female	Total	Male	Female	Total	Male	Female	Total
1.	Anantnag	3	2	5	55	8	63	997	365	1362	1055	375	1430
2.	Baramulla	3	1	4	65	10	75	973	320	1293	1041	331	1372
3.	Srinagar	2	6	8	28	34	62	529	263	792	559	303	862
4.	Ladakh	-	-	-	-	-	-	231	29	260	231	29	260
(Kashmir Province)													
	Total	8	9	17	148	52	200	2730	977	3707	2886	1038	3924
5.	Jammu.	1	-	1	19	1	20	473	298	771	493	299	792
6.	Udhampur	-	-	-	13	3	16	298	147	445	311	150	461
7.	Kathua	2	1	3	9	4	13	252	181	433	263	186	449
8.	Doda	1	-	1	5	1	6	378	287	665	384	288	672
9.	Poonch	-	-	-	15	2	17	152	54	206	167	56	223
10.	Rajouri	-	-	-	8	1	9	199	140	339	207	141	348
(Jammu Province)													
	Total	4	1	5	69	12	81	1752	1107	2859	1825	1120	2945
(Jammu & Kashmir)													
	Total	12	10	22	217	64	281	4482	2084	6566	4711	2158	6869

Table No: 5.18

Qualification wise teachers in Primary Schools
Urban Areas

S.No:	District	Post-Graduate			Gradeuate			Under-Graduate			Total		
		Male.	Female.	Total	Male.	Female.	Total	Male.	Female.	Total	Male.	Female.	Total
1.	Anantnag	-	-	-	6	1	7	82	49	131	88	50	138
2.	Baramulla	1	1	2	1	5	6	64	60	124	66	66	132
3.	Srinagar	4	19	23	18	73	91	196	401	597	218	493	711
4.	Ladakh	-	-	-	-	-	-	13	8	21	13	8	21
(Kashmir Province)													
	Total	5	20	25	25	79	104	355	518	873	385	617	1002
5.	Jammu	3	1	4	9	6	15	92	150	242	104	157	261
6.	Udhampur	-	1	1	1	9	10	11	30	41	12	40	52
7.	Kathua	-	-	-	4	-	4	11	16	27	15	16	31
8.	Doda	-	-	-	-	-	-	25	30	55	25	30	55
9.	Poonch	-	-	-	3	-	3	15	5	20	18	5	23
10.	Rajouri	-	-	-	2	3	5	11	6	17	13	9	22
(Jammu Province)													
	Total	3	2	5	19	18	37	165	237	402	187	257	444
(Jammu & Kashmir)													
	Total	8	22	30	44	97	141	420	755	1275	572	874	1446

Table No: 5.19
Trained Teachers in Middle Schools (Management)wise

District	Govt.			Pvt. Reg. Aided			Pvt. Reg. Unaided			Pvt. Un-reg.			Total		
	Male	Female	Total	Male	Female	Total	Male	Female	Total	Male	Female	Total	Male	Female	Total
1. Anantnag.	964	196	1160	14	-	14	-	-	-	2	-	2	980	196	1176
2. Baramulla.	807	238	1045	9	-	9	-	-	-	2	-	2	818	238	1056
3. Srinagar.	848	450	1298	27	46	73	-	-	-	13	12	25	888	508	1396
4. Ladakh.	95	21	116	-	-	-	-	-	-	3	-	3	98	21	119
(Kashmir Prov.)	2714	905	3619	50	46	96	-	-	-	20	12	32	2784	963	3747
5. Jammu.	540	422	962	12	56	68	5	19	24	6	5	11	563	502	1065
6. Udhampur.	252	112	364	3	7	10	-	-	-	-	3	3	255	122	377
7. Kathua.	480	139	619	9	-	9	-	-	-	-	-	-	489	139	628
8. Doda.	364	114	478	-	-	-	-	-	-	6	-	6	370	114	484
9. Poonch.	174	45	219	2	-	2	-	-	-	-	-	-	176	45	221
10. Rajouri.	170	66	236	-	-	-	4	1	5	-	-	-	174	67	241
(Jammu Prov.)	1980	898	2878	26	63	89	9	20	29	12	8	20	2027	989	3016
(J & K)	4694	1803	6497	76	109	185	9	20	29	32	20	52	4811	1952	6763

Table No: 5.20

Un-trained Teachers in Middle Schools(Management-wise)

No. District:	Government			Evt.Reg.Aided			Evt.Reg.Unaided			Evt. Un-reg.			Total		
	Male	Female	Total	Male	Female	Total	Male	Female	Total	Male	Female	Total	Male	Female	Total
2	3	4	5	6	7	8	9	10	11	12	13	14	15	16	17
Anantnag.	836	135	971	41	-	41	-	-	-	44	-	44	921	135	1056
Baramulla.	425	105	530	1	-	1	-	-	-	72	10	82	498	115	613
Srinagar.	425	225	650	22	30	52	-	-	-	67	44	111	514	299	813
Ladakh.	29	7	36	-	-	-	-	-	-	-	-	-	29	7	36
(Kashmir Prov).	1715	472	2187	64	30	94	-	-	-	183	54	237	1962	556	2518
Jammu.	138	95	233	15	28	43	9	19	28	5	22	27	167	164	331
Udhampur.	108	29	137	-	2	2	-	-	-	-	7	7	108	38	146
Kathua.	81	30	111	10	16	26	-	-	-	-	-	-	91	46	137
Doda.	158	53	216	-	-	-	-	-	-	14	1	15	172	59	231
Poonch.	39	27	66	5	1	6	-	-	-	-	-	-	44	28	72
Rajouri.	75	27	102	-	-	-	2	1	3	-	-	-	77	28	105
(Kashmir Prov)	599	4266	865	30	47	77	11	20	31	19	30	49	659	363	1022
J & K)	2314	738	3052	94	77	171	11	20	31	202	84	286	2621	919	3540

wise Table No: 5.21

Management-Teachers in Middle Schools (Urban Area)

S.No.	District:	Govt.			Pvt.Reg.Aided			Pvt.Reg.Unaided			Pvt.Un Reg.			Total		
		Male	Female	Total	Male	Female	Total	Male	Female	Total	Male	Female	Total	Male	Female	Total
1	2	3	4	5	6	7	8	9	10	11	12	13	14	15	16	17
1.	Anantnag.	168	77	245	52	-	52	-	-	-	23	-	23	243	77	320
2.	Baramulla.	164	118	282	10	-	10	-	-	-	43	9	52	217	127	344
3.	Srinagar.	516	528	1044	49	76	125	-	-	-	62	56	118	627	660	1287
4.	Ladakh.	5	13	18	-	-	-	-	-	-	3	-	3	8	13	21
	(Kashmir Prov)	853	736	1589	111	76	187	-	-	-	131	65	196	1095	877	1972
5.	Jammu.	105	137	242	27	84	111	14	38	52	9	20	29	155	279	434
6.	Udhampur.	21	21	42	3	9	12	-	-	-	-	10	10	24	40	64
7.	Kathua.	35	31	66	19	16	35	-	-	-	-	-	-	54	47	101
8.	Doda	31	47	78	-	-	-	-	-	-	20	1	21	51	48	99
9.	Poonch.	10	34	44	7	1	8	-	-	-	-	-	-	17	35	52
10.	Rajouri.	2	8	10	-	-	-	-	-	-	-	-	-	2	8	10
	(Jammu Prov)	204	278	482	56	110	166	14	38	52	29	31	60	303	457	760
	(J & K)	1057	1014	2071	167	186	353	14	38	52	160	96	256	1398	1334	2732

Table No. 5.22

Page 111

Management-wise Trained Teachers in Middle schools (Urban Areas)

No. District:	Govt.			Pvt. Reg. Aided			Pvt. Reg. Unaided			Pvt. Un-reg.			Total		
	Male	Female	Total	Male	Female	Total	Male	Female	Total	Male	Female	Total	Male	Female	Total
Anantnag	121	43	164	14	-	14	-	-	-	2	-	2	137	43	180
Baramulla.	141	105	246	9	-	9	-	-	-	2	-	2	152	105	257
Srinagar.	451	369	820	27	46	73	-	-	-	12	12	24	490	427	917
Ladakh.	2	11	13	-	-	-	-	-	-	3	8	3	5	11	16
<u>Cashmir Province)</u>	715	523	1243	50	46	96	-	-	-	19	12	31	784	586	1370
Jammu.	80	117	197	12	56	68	5	19	24	4	1	5	101	193	294
Udhampur.	20	20	40	3	7	10	-	-	-	-	-	3	3	23	53
Kathua.	32	25	57	9	-	9	-	-	-	-	-	-	41	25	66
Doda.	21	33	54	-	-	-	-	-	-	6	-	6	27	33	60
Poonch.	5	24	29	2	-	2	-	-	-	-	-	-	7	24	31
Rajouri.	1	6	7	-	-	-	-	-	-	-	-	-	1	6	7
<u>Jammu Province)</u>	159	225	384	26	63	89	5	19	24	10	4	14	203	308	511
<u>J & K.)</u>	874	753	1627	76	109	185	5	19	24	29	16	45	987	894	1881

Table No: 5.23
Management-wise Untrained Teachers in Middle Schools (Urban Area)

S.No.	District:	Government			Evt.Reg.Aided			Evt. Reg.Unaided			Evt. Un-reg.			Total		
		Male	Female	Total	Male	Female	Total	Male	Female	Total	Male	Female	Total	Male	Female	Total
1	2	3	4	5	6	7	8	9	10	11	12	13	14	15	16	17
1.	Anantnag.	47	34	81	38	-	38	-	-	-	21	-	21	106	34	140
2.	Baramulla.	23	13	36	1	-	1	-	-	-	41	9	50	65	22	87
3.	Srinagar.	65	159	224	22	30	52	-	-	-	50	44	94	137	233	370
4.	Ladakh.	3	2	5	-	-	-	-	-	-	-	-	-	3	2	5
	<u>(Kashmir Prov.)</u>	138	208	346	61	30	91	-	-	-	112	53	165	311	291	602
5.	Jammu.	25	20	45	15	28	43	9	19	28	5	19	24	54	86	140
6.	Udhampur.	1	1	2	-	2	2	-	-	-	-	7	7	1	10	11
7.	Kathua.	3	6	9	10	16	26	-	-	-	-	-	-	13	22	35
8.	Doda.	10	14	24	-	-	-	-	-	-	14	1	15	24	15	39
9.	Poonch.	5	10	15	5	1	6	-	-	-	-	-	-	10	11	21
10.	Rajouri.	1	2	3	-	-	-	-	-	-	-	-	-	1	2	3
	<u>(Jammu Prov.)</u>	45	53	98	30	47	77	9	19	28	19	27	46	103	146	249
	<u>(J & K)</u>	183	261	444	91	77	168	9	19	28	131	80	211	414	437	851

Management-wise Teachers in Middle Schools(Rural Areas)

S.No:	District:	Government			Pvt. Reg.Aided			Pvt. Reg.Unaided			Pvt. Up-Reg.			Total		
		Male	Female	Total	Male	Female	Total	Male	Female	Total	Male	Female	Total	Male	Female	Total
1	2	3	4	5	6	7	8	9	10	11	12	13	14	15	16	17
1.	Anantnag.	1632	254	1886	3	-	3	-	-	-	23	-	23	1658	254	1912
2.	Baramulla.	1068	225	1293	-	-	-	-	-	-	31	1	32	1099	226	1325
3.	Srinagar.	757	147	904	-	-	-	-	-	-	18	-	18	775	147	922
4.	Ladakh.	119	15	134	-	-	-	-	-	-	-	-	-	119	15	134
	<u>(Kashmir Prov).</u>	3576	641	4217	3	-	3	-	-	-	72	1	73	3651	642	4293
5.	Jammu.	573	380	953	-	-	-	-	-	-	8	7	9	575	387	962
6.	Udhampur.	339	120	459	-	-	-	-	-	-	-	-	-	339	120	459
7.	Kathua.	526	138	664	-	-	-	-	-	-	-	-	-	526	138	664
8.	Doda.	491	125	616	-	-	-	-	-	-	-	-	-	491	125	616
9.	Poonch.	203	38	241	-	-	-	-	-	-	-	-	-	203	38	241
10.	Rajouri.	243	85	328	-	-	-	6	2	8	-	-	-	249	87	336
	<u>(Jammu Prov).</u>	2375	886	3261	-	-	-	6	2	8	2	7	9	2383	895	3278
	<u>(J & K)</u>	5951	1527	7778	3	-	3	6	2	8	74	8	82	6034	1537	7571

Table No: 5.25

Management-wise Trained Teachers in Middle Schools(Rural Areas)

S.No:	District	Government			Pvt.Reg.Aided			Pvt.Reg. Unaided			Pvt. Un Reg.			Total		
		Male	Female	Total	Male	Female	Total	Male	Female	Total	Male	Female	Total	Male	Female	Total
1.	2	3	4	5	6	7	8	9	10	11	12	13	14	15	16	17
1.	Anantnag.	843	153	996	-	-	-	-	-	-	-	-	-	843	153	996
2.	Baramu .	666	133	799	-	-	-	-	-	-	-	-	-	666	133	799
3.	Srinagar.	397	81	478	-	-	-	-	-	-	1	-	1	398	81	479
4.	Ladakh.	93	10	103	-	-	-	-	-	-	-	-	-	93	10	103
	<u>(Kashmir Prov).</u>	1999	377	2376	-	-	-	-	-	-	1	-	1	2000	377	2377
5.	Jammu.	460	305	765	-	-	-	-	-	-	2	4	6	462	309	771
6.	Udhampur.	232	92	324	-	-	-	-	-	-	-	-	-	232	92	324
7.	Kathua.	448	114	562	-	-	-	-	-	-	-	-	-	448	114	562
8.	Doda.	343	81	424	-	-	-	-	-	-	-	-	-	343	81	424
9.	Poonch.	169	21	190	-	-	-	-	-	-	-	-	-	169	21	190
10.	Rajouri.	169	60	229	-	-	-	4	4	5	-	-	-	173	61	234
	<u>(Jammu Prov).</u>	1821	673	2494	-	-	-	4	1	5	2	4	6	1827	678	2505
	<u>(J & K)</u>	3820	1050	4870	-	-	-	4	1	5	3	4	7	3827	1055	4882

Table No: 5.26
Management-wise Untrained Teachers in Middle Schools (Rural Areas)

S.No.	District	Government			Pvt.Reg.Aided			Pvt.Reg. Unaided			Pvt. Un-reg.			Total		
		Male	Female	Total	Male	Female	Total	Male	Female	Total	Male	Female	Total	Male	Female	Total
1	2	3	4	5	6	7	8	9	10	11	12	13	14	15	16	17
1.	Anantnag	789	101	890	3	-	3	-	-	-	23	-	23	815	101	916
2.	Baranulla.	402	92	494	-	-	-	-	-	-	31	1	32	433	93	526
3.	Srinagar.	360	66	426	-	-	-	-	-	-	17	-	17	377	66	443
4.	Ladakh.	26	5	31	-	-	-	-	-	-	-	-	-	26	5	31
	<u>(Kashmir Prov).</u>	1577	264	1841	3	-	3	-	-	-	71	1	72	1651	265	1916
5.	Jammu.	113	75	188	-	-	-	-	-	-	-	3	3	113	78	191
6.	Udhampur.	107	28	135	-	-	-	-	-	-	-	-	-	107	28	135
7.	Kathua.	78	24	102	-	-	-	-	-	-	-	-	-	78	24	102
8.	Doda.	148	44	192	-	-	-	-	-	-	-	-	-	148	44	192
9.	Poonch.	34	17	51	-	-	-	-	-	-	-	-	-	34	17	51
10.	Rajouri	74	25	99	-	-	-	2	1	3	-	-	-	76	26	102
	<u>(Jammu Prov).</u>	554	213	767	-	-	-	2	1	3	-	3	3	556	217	773
	<u>(J & K)</u>	2131	477	2608	3	-	3	2	1	3	71	4	75	2207	482	2689

Table No: 5.27 Page-106
 Teachers in Middle Schools Qualification wise.

S.No:	District	Post-graduate			Graduate			Under-Graduate			Total		
		Male.	Female.	Total	Male.	Female.	T.	Male.	Female.	Total	Male.	Female.	Total
1.	Anantnag	59	6	65	402	46	448	1440	279	1719	1904	331	2232
2.	Baramulla	56	14	70	322	39	361	938	300	1238	1316	353	1669
3.	Srinagar	39	108	147	164	177	341	1199	522	1721	1402	807	2209
4.	Ladakh	-	-	-	4	-	4	123	28	151	127	28	155
	Kashmir Prov.	154	128	282	892	262	1154	3700	1129	4829	4746	1519	6265
5.	Jammu	27	26	53	168	77	245	535	563	1098	730	666	1396
6.	Udhampur	4	3	7	68	23	91	291	134	425	363	160	523
7.	Kathua	20	2	22	118	25	143	442	158	600	580	185	765
8.	Doda	5	1	6	122	14	136	415	154	573	542	173	715
9.	Poonch	2	1	3	46	16	62	172	56	228	220	73	293
10.	Rajouri	11	-	11	35	6	41	205	89	294	251	95	346
	Jammu Prov.	69	33	102	557	161	718	2660	1153	3218	2686	1352	4038
	Jammu & Kashmir	223	161	384	1449	423	1872	5760	2287	8047	7432	2870	10303

Table No: 5.20
Qualification-wise Trained Teachers in Middle Schools.

No.	District	Post-Graduate			Graduate			Under Graduate			Total		
		Male	Female	Total	Male	Female	Total	Male	Female	Total	Male	Female	Total
1	2	3	4	5	6	7	8	9	10	11	12	13	14
.	Anantnag.	49	4	53	217	20	237	714	172	886	980	196	1176
.	Baramulla.	48	8	56	197	24	221	573	206	779	818	238	1056
.	Srinagar.	25	44	69	81	89	170	782	375	1157	838	508	1396
.	Ladakh.	-	-	-	4	-	4	94	21	115	98	21	119
	<u>Kashmir Prov).</u>	122	56	178	499	133	632	2163	774	2937	2784	963	3747
.	Jammu.	21	14	35	97	49	146	445	439	884	563	502	1065
.	Udhampur.	1	1	2	32	11	43	222	110	332	255	122	377
.	Kathua.	16	1	17	82	15	97	391	123	514	489	139	628
.	Doda.	5	1	6	54	7	61	311	106	417	370	114	484
.	Poonch.	2	-	2	19	3	22	155	42	197	176	45	221
.	Rajouri	8	-	8	20	2	22	146	65	211	174	67	241
	<u>Jammu Prov).</u>	53	17	70	304	87	391	1670	885	2555	2027	989	3016
	<u>(J & K)</u>	175	73	248	803	220	1023	3833	1659	5492	4811	1952	6763

Table No. 5.29

Qualification-wise Un-trained Teachers in Middle Schools:

No. District:	Post-Graduate			Graduate			Under graduate			Total		
	Male	Female	Total	Male	Female	Total	Male	Female	Total	Male	Female	Total
	2	3	4	5	6	7	8	9	10	11	12	13
Anantnag.	10	2	12	185	26	211	726	107	833	921	135	1056
Baramulla.	8	6	14	125	15	140	365	94	451	498	115	613
Srinagar.	14	64	78	83	88	171	417	147	564	514	299	813
Ladakh.	-	-	-	-	-	-	29	7	36	29	7	36
(Jammu & Kashmir Prov).	32	72	104	203	129	332	1537	355	1894	1962	556	2518
Jammu.	5	12	17	71	28	99	90	124	214	187	154	341
Uthmanpur.	3	2	5	36	12	48	69	24	93	100	38	146
Kathua.	4	1	5	30	16	46	51	35	86	91	41	137
Bala.	-	-	-	68	7	75	146	52	196	172	50	222
Banach.	-	1	1	17	13	40	17	14	31	44	27	72
Bajauri.	3	-	3	17	4	21	50	-	50	63	23	86
(Jammu Prov).	15	16	31	253	74	327	301	273	574	659	263	922
J & K	48	88	136	646	203	849	1997	628	2597	2621	916	3543

Table No: 5.9

Qualification-wise Teachers in Middle Schools(Rural Areas)

S.No.	District	Post-Graduate			Graduate			Under Graduate			Total		
		Male	Female	Total	Male	Female	Total	Male	Female	Total	Male	Female	Total
1	2	3	4	5	6	7	8	9	10	11	12	13	14
1.	Anantnag.	53	4	57	354	34	388	125	216	1467	1658	254	1912
2.	Baramulla.	49	8	57	266	26	292	784	192	976	1099	226	1325
3.	Srinagar.	18	15	33	120	37	157	637	95	732	775	147	922
4.	Ladakh.	-	-	-	4	-	4	115	15	130	119	15	134
	<u>(Kashmir Prov)</u>	120	27	147	744	97	841	2787	518	3305	3651	642	4293
5.	Jammu.	15	18	33	125	35	160	435	334	769	575	387	962
6.	Udhampur.	4	1	5	62	13	75	273	106	379	339	120	459
7.	Kathua.	17	1	18	104	18	122	405	119	524	526	138	664
8.	Doda.	4	-	4	108	11	119	379	114	493	491	125	616
9.	Poonch.	2	1	3	40	7	47	161	30	191	203	30	241
10.	Rajouri.	11	-	11	34	6	40	204	81	285	249	87	336
	<u>(Jammu Prov)</u>	53	21	74	473	90	563	1857	704	2641	2363	895	3278
	<u>(J & K)</u>	173	48	221	1217	187	1404	4644	1302	5946	6034	1537	7571

Table No: 5.31
Qualification-wise Teachers in Middle Schools(Urban Area)

S.No.	District	Post Graduate			Graduate			Under Graduate			Total		
		Male	Female	Total	Male	Female	Total	Male	Female	Total	Male	Female	Total
1	2	3	4	5	6	7	8	9	10	11	12	13	14
1.	Anantnag	6	2	8	48	12	60	189	63	252	243	77	320
2.	Baramulla.	7	6	13	56	13	69	154	108	262	217	127	344
3.	Srinagar	21	93	114	44	140	184	562	427	989	627	660	1287
4.	Ladakh	-	-	-	-	-	-	-8	13	21	8	13	21
	<u>(Kashmir Prov)</u>	34	101	135	148	165	313	913	611	1524	1095	877	1972
5.	Jammu.	12	8	20	43	42	85	100	229	329	155	279	434
6.	Udhampur.	-	2	2	6	10	16	18	28	46	24	40	64
7.	Kathua.	3	1	4	14	7	21	37	39	76	54	47	101
8.	Doda.	1	1	2	14	3	17	36	44	80	51	48	99
9.	Raich.	-	-	-	6	9	15	11	26	37	17	35	52
10.	Rajouri.	-	-	-	1	-	1	1	8	9	2	8	10
	<u>(Jammu Prov).</u>	16	12	28	84	71	155	203	374	577	303	457	760
	<u>(J&K)</u>	50	113	163	232	236	468	1116	985	2101	1398	1334	2732

Table No: 5.32
Management wise trained teachers in Secondary
Schools

District	Government			Pvt.Recog.aided			Pvt.Recog.Unaided			Pvt.Un-Recog			Total		
	M.	F.	T.	M.	F.	T.	M.	F.	T.	M.	F.	T.	M.	F.	T.
2	3	4	5	6	7	8	9	10	11	12	13	14	15	16	17
Anantnag	816	164	790	21	1	22	-	-	-	2	-	2	839	165	1004
Baramulla	876	169	1045	32	10	42	-	-	-	-	-	-	908	179	1087
Srinagar	656	517	1173	164	206	370	49	39	88	1	-	1	870	762	1632
Ladakh	153	26	179	-	-	-	-	-	-	-	-	-	153	26	179
(Kashmir Prov.)															
Total	2501	876	3377	217	217	434	49	39	88	3	-	3	2770	1132	3902
Jammu	878	524	1402	160	372	532	8	37	45	4	2	6	1050	935	1985
Udhampur	396	119	515	6	27	33	-	-	-	-	-	-	402	156	558
Kathua	415	67	482	3	1	4	-	-	-	-	-	-	418	68	486
Doda	357	68	425	24	3	27	-	-	-	-	-	-	381	71	452
Poonch	148	38	186	2	4	6	-	-	-	-	-	-	150	42	192
Rajouri	284	62	346	-	-	-	-	-	-	-	-	-	284	62	346
(Jammu Prov.)															
Total	2478	878	3356	195	407	602	8	37	45	4	2	6	2685	1334	4019
(Jammu & Kashmir)															
G.Total	4979	1754	6733	412	624	1036	57	76	133	7	2	9	5455	2466	7921

Table No: 5.33

Management wise Un-trained teachers in Secondary
Schools

S.No:	District	Government			Pvt.Recog.Aided			Pvt.Recog.Unaided			Pvt.Un-recog			Total		
		M.	F.	T.	M.	F.	T.	M.	F.	T.	M.	F.	T.	M.	F.	T.
1	2	3	4	5	6	7	8	9	10	11	12	13	14	15	16	17
1.	Ananathnag	570	112	682	31	1	32	-	-	-	14	-	14	615	113	728
2.	Baramulla	484	79	563	24	13	37	-	-	-	-	-	-	508	92	600
3.	Srinagar	410	290	700	61	86	147	34	62	96	34	-	34	539	438	977
4.	Ladakh (Kashmir Prov.)	63	11	74	-	-	-	-	-	-	-	-	-	63	11	74
	Total	1527	492	2019	116	100	216	34	62	96	48	-	48	1725	654	2379
5.	Jammu	260	116	376	81	135	216	21	46	67	11	35	46	373	322	695
6.	Udhampur	108	27	135	4	10	14	-	8	8	-	-	-	112	45	157
7.	Kathua	70	26	96	7	7	14	-	-	-	-	-	-	77	33	110
8.	Doda	138	47	185	17	3	20	-	-	-	-	-	-	155	50	205
9.	Poench	48	25	73	7	2	9	-	-	-	-	-	-	55	27	82
10.	Rajouri (Jammu Prov.)	83	21	104	-	-	-	-	-	-	-	-	-	83	21	104
	(Jammu & Kashmir)	717	262	969	116	157	273	21	54	75	11	35	46	655	498	1153
	G.Total	2234	754	2988	232	257	489	55	116	171	59	35	96	2580	1152	3732

Table No: 5.34

S.No: District

Management wise teachers in Secondary Schools
(Urban areas)

S.NO:	District	Government			Pvt.Recog.Aided			Pvt.Recog.Unaided			Pvt.Un-Recog			Total		
		M.	F.	T.	M.	F.	T.	M.	F.	T.	M.	F.	T.	M.	F.	T.
1	2	3	4	5	6	7	8	9	10	11	12	13	14	15	16	17
1.	Anantnag	245	145	390	52	2	54	-	-	-	8	-	8	305	147	452
2.	Baramulla	152	133	285	56	23	79	-	-	-	-	-	-	208	156	364
3.	Srinagar	472	715	1187	225	292	517	83	101	184	9	-	9	789	1108	1897
4.	Ladakh (Kashmir Prov.)	28	29	57	-	-	-	-	-	-	-	-	-	28	29	57
	Total	897	1022	1919	333	317	650	83	101	184	17	-	17	1330	1440	2770
5.	Jammu.	335	414	749	231	504	735	29	83	112	12	20	32	607	1021	1628
6.	Udhampur	114	111	225	10	37	47	-	18	10	-	-	-	124	166	290
7.	Kathua	73	52	125	10	8	18	-	-	-	-	-	-	83	60	143
8.	Doda	124	115	239	41	6	47	-	-	-	-	-	-	165	121	286
9.	Poonch	57	52	109	9	6	15	-	-	-	-	-	-	60	58	124
10.	Rajouri (Jammu Prov.)	42	40	82	-	-	-	-	-	-	-	-	-	42	40	82
	Total	745	784	1529	301	561	862	29	101	130	12	20	32	1007	1455	2553
	(Jammu & Kashmir)															
	G.Total	1642	1806	3448	634	878	1512	112	202	314	29	20	49	2417	2905	5323

Management wise trained teachers in Secondary
Schools (Urban areas)

No:	District	Government			Pvt.Recog.Aided			Pvt.Recog Un-aided			Pvt.Un-recog			Total		
		M.	F.	T.	M.	F.	TOTAL	M.	F.	T.	M.	F.	T.	M.	F.	T.
1.	Anantnag	149	96	245	21	1	22	-	-	-	2	-	2	172	97	269
2.	Baramulla	112	97	209	32	10	42	-	-	-	-	-	-	144	107	251
3.	Srinagar	297	472	769	164	206	370	49	39	88	-	-	-	510	717	1227
4.	Ladakh (Kashmir Prov.)	22	22	44	-	-	-	-	-	-	-	-	-	22	22	44
	Total	530	687	1267	217	217	434	49	39	88	2	-	2	848	943	1791
5.	Jammu	271	350	621	158	372	530	8	37	45	4	2	6	441	761	1202
6.	Udhampur	96	88	184	6	27	33	-	10	10	-	-	-	102	125	227
7.	Kathua	61	42	103	3	1	4	-	-	-	-	-	-	64	43	107
8.	Doda	97	67	164	24	3	27	-	-	-	-	-	-	121	70	191
9.	Poonch	38	34	72	2	4	6	-	-	-	-	-	-	40	38	78
10.	Rajouri (Jammu Prov.)	34 597	31 612	65	-	-	-	-	-	-	-	-	-	34	31	65
	Total	597	612	1109	193	407	600	8	47	55	4	2	6	802	1068	1870
	(Jammu & Kashmir)															
	G.Total	1177	1299	2376	410	624	1034	57	86	143	6	2	8	1650	2011	3661

Table No: 5.36

Management wise untrained teachers in Secondary
schools(Urban areas)

S.NO:	District	Government			Pvt.Recog.Aided			Pvt.Recog.Unaided			Pvt.Unrecog.			Total		
		M.	F.	T.	M.	F.	T.	M.	F.	T.	M.	F.	T.	M.	F.	T.
1	2	3	4	5	6	7	8	9	10	11	12	13	14	15	16	17
1.	Anantnag	96	49	145	31	1	32	-	-	-	6	-	6	133	50	183
2.	Baramulla	40	36	76	24	13	37	-	-	-	-	-	-	64	49	113
3.	Srinagar	175	243	418	61	86	147	34	62	96	9	-	9	279	391	670
4.	Ladakh (Kashmir Prov.)	6	7	13	-	-	-	-	-	-	-	-	-	6	7	13
	Total	317	335	652	116	100	216	34	62	96	15	-	15	482	497	979
5.	Jammu	64	64	128	73	132	205	21	46	67	8	18	26	166	260	426
6.	Udhampur	18	23	41	4	10	14	-	8	8	-	-	-	22	41	63
7.	Kathua	12	10	22	7	7	14	-	-	-	-	-	-	19	17	36
8.	Doda	36	39	75	17	3	20	-	-	-	-	-	-	53	42	95
9.	Poonch	19	18	37	7	2	9	-	-	-	-	-	-	26	20	46
10.	Rajouri (Jammu & Prov.)	8	9	17	-	-	-	-	-	-	-	-	-	8	9	17
	Total	157	163	320	108	154	262	21	54	75	8	18	26	294	389	683
	(Jammu & Kashmir)															
	G.Total	474	498	972	224	254	478	55	116	171	23	18	41	776	886	1662

Table No: 5.37
Management wise teachers in Secondary Schools
(Rural Area)

S.No:	District	Government			Pvt.Recog.Aided			Pvt.Recog.Unaided			Pvt.Unrecog.			Total.		
		M.	F.	T.	M.	F.	T.	M.	F.	T.	M.	F.	T.	M.	F.	T.
1	2	3	4	5	6	7	8	9	10	11	12	13	14	15	16	17
1.	Anantnag	1141	131	1272	-	-	-	-	-	-	8	-	8	1149	131	1280
2.	Baramulla	1208	115	1323	-	-	-	-	-	-	-	-	-	1208	115	1323
3.	Srinagar..	594	92	686	-	-	-	-	-	-	26	-	26	620	92	712
4.	Ladakh	188	8	196	-	-	-	-	-	-	-	-	-	188	8	196
(Kashmir Prov.)																
	Total	3131	346	3477	-	-	-	-	-	-	34	-	34	3165	346	3511
5.	Jammu	803	226	1029	10	3	13	-	-	-	3	7	10	816	236	1052
6.	Udhampur	390	35	425	-	-	-	-	-	-	-	-	-	390	35	425
7.	Kathua	412	41	453	-	-	-	-	-	-	-	-	-	412	41	453
8.	Doda	371	-	371	-	-	-	-	-	-	-	-	-	371	-	371
9.	Poonch	139	11	150	-	-	-	-	-	-	-	-	-	139	11	150
10.	Rajouri	325	43	368	-	-	-	-	-	-	-	-	-	325	43	368
(Jammu Prov.)																
	Total	2440	356	2796	10	3	13	-	-	-	3	7	10	2453	366	2819
(Jammu & Kashmir)																
	Total	5571	702	6273	10	3	13	-	-	-	37	7	44	5610	712	6330

Table No: 5.38

Management wise trained teachers in Secondary Schools
(Rural Areas)

S.No:	District	Government			Pvt.Recog.Aided			Pvt.Recog.Unaided			Pvt.Un.Recog			Total		
		M.	F.	T.	M.	F.	T.	M.	F.	T.	M.	F.	T.	M.	F.	T.
1	2	3	4	5	6	7	8	9	10	11	12	13	14	15	16	17
1.	Anantnag	667	68	735	-	-	-	-	-	-	-	-	-	667	68	735
2.	Baramulla	764	72	836	-	-	-	-	-	-	-	-	-	764	72	836
3.	Srinagar	359	45	404	-	-	-	-	-	-	1	-	1	360	45	405
4.	Ladakh (Kashmir Prov.)	131	4	135	-	-	-	-	-	-	-	-	-	131	4	135
	Total	1921	189	2110	-	-	-	-	-	-	1	-	1	1922	189	2111
5.	Jammu	607	174	781	2	-	2	-	-	-	-	-	-	609	174	783
6.	Udhampur	300	31	331	-	-	-	-	-	-	-	-	-	300	31	331
7.	Kathua	354	25	379	-	-	-	-	-	-	-	-	-	354	25	379
8.	Doda	260	1	261	-	-	-	-	-	-	-	-	-	260	1	261
9.	Poonch	110	4	114	-	-	-	-	-	-	-	-	-	110	4	114
10.	Rajouri	250	31	281	-	-	-	-	-	-	-	-	-	250	31	281
	(Jammu Prov.)															
	Total	1881	266	2147	2	-	2	-	-	-	-	-	-	1883	266	2149
	(Jammu & Kashmir)															
	Total	3802	455	4257	2	-	2	-	-	-	1	-	1	3805	455	4260

Table No: 5.39

Management wise Untrained Teachers in Secondary Schools
(Rural Areas)

No.	District	Government			Pvt.Recog.Aided			Pvt.Recog.Unaided			Pvt.Un-recog			Total		
		M.	F.	T.	M.	F.	T.	M.	F.	T.	M.	F.	T.	M.	F.	T.
1	2	3	4	5	6	7	8	9	10	11	12	13	14	15	16	17
1.	Anantnag	474	63	537	-	-	-	-	-	-	8	-	8	482	63	545
2.	Baramulla	444	43	487	-	-	-	-	-	-	-	-	-	444	43	487
3.	Srinagar	235	47	282	-	-	-	-	-	5	25	-	25	260	47	307
4.	Ladakh (Kashmir Prov.)	57	4	61	-	-	-	-	-	-	-	-	-	57	4	61
	Total	1210	157	1367	-	-	-	-	-	-	33	-	33	1243	157	1400
5.	Jammu	196	52	248	8	3	11	-	-	-	3	7	10	207	62	269
6.	Udhampur	90	4	94	-	-	-	-	-	-	-	-	-	90	4	94
7.	Kathua	58	16	74	-	-	-	-	-	-	-	-	-	58	16	74
8.	Doda	102	8	110	-	-	-	-	-	-	-	-	-	102	8	110
9.	Poonch	29	7	36	-	-	-	-	-	-	-	-	-	29	7	36
10.	Rajouri	75	12	87	-	-	-	-	-	-	-	-	-	75	12	87
	Total (Jammu Prov.)	550	99	649	8	3	11	-	-	-	3	7	10	561	109	670
	Total (Jammu & Kashmir)	1760	256	2016	8	3	11	-	-	-	36	7	43	1804	266	2070

Table No. 5.40
TEACHERS IN SECONDARY SCHOOLS; QUALIFICATION WISE

No:	District	Post-Graduate			Graduate			Under-Graduate			Total		
		Male.	Female.	Total	Male.	Female.	Total	Male.	Female.	Total	Male.	Female.	Total
.	Anantnag	293	37	330	605	96	731	526	145	671	1454	278	1732
.	Baramulla	323	35	358	534	92	626	559	144	703	1416	271	1687
.	Srinagar	335	279	614 614	518	404	922	556	517	1073	1409	1200	2609
.	Ladakh	19	1	20	21	7	28	176	29	205	216	37	253
(Kashmir Prov.)		970	352	1322	1708	599	2307	1817	835	2652	4495	1786	6281
.	Jammu	351	217	568	516	355	871	556	685	1241	1423	1257	2680
.	Udhampur	102	30	132	153	71	224	259	100	359	514	201	715
.	Kathua	85	5	90	184	29	215	226	67	293	495	101	596
.	Doda	73	8	81	197	37	234	266	76	342	536	121	657
.	Poonch	38	11	49	72	18	90	95	40	135	205	69	274
.	Rajour	68	6	74	118	10	128	181	67	248	367	83	450
(Jammu Prov.)		717	277	994	1240	520	1760	1583	1055 1055	2618	3540	1832	5372
Jammu & Kashmir		1687	629	2316	2948	1119	4067	3400	1370 1370	5270	8035	3618	11653

Table No: 5.41

Qualification-wise Trained Teachers in Secondary Schools

No:	District	Post-Graduate			Graduate			Under Graduate			Total		
		M.	F.	T.	M.	F.	T.	M.	F.	T.	M.	F.	T.
2	3	4	5	6	7	8	9	10	11	12	13	14	
.	Anantang	227	29	256	320	52	372	292	84	376	839	165	1004
.	Baramulla	249	28	277	318	62	380	341	89	430	908	179	1087
.	Srinagar	196	137	333	336	234	570	338	391	729	870	762	1632
.	Ladakh	11	-	11	21	4	25	121	22	143	153	26	179
Jammu Prov.)													
.	Total	683	194	877	995	352	1347	1092	586	1678	2770	1132	3902
.	Jammu	256	128	384	352	248	600	442	559	1001	1050	935	1985
.	Udham/ur	83	17	100	104	55	159	215	84	299	402	156	558
.	Kathua	75	3	78	135	14	149	208	51	259	418	68	486
.	Doda	64	7	71	112	23	135	205	41	246	381	71	452
.	Poonch	29	5	34	39	7	46	82	30	112	150	42	192
.	Rajouri	64	2	66	86	7	93	134	53	187	284	62	346
Jammu Provi)													
.	Total	571	162	733	828	354	1182	1286	818	2104	2685	1334	4019
Jammu & Kashmir)													
.	G.Total	1254	356	1610	1823	706	2529	2378	1404	3782	5455	2466	7921

Table No: 5.42

Qualification-wise untrained teachers in Secondary Schools

S.No:	District	Post-graduate			Graduate			Under-graduate			Total		
		M.	F.	T.	M.	F.	T.	M.	F.	T.	M.	F.	T.
1	2	3	4	5	6	7	8	9	10	11	12	13	14
1.	Anantnag	65	8	74	315	44	359	234	61	295	615	113	728
2.	Baramulla	74	7	81	216	30	246	218	55	273	508	92	600
3.	Srinagar	139	142	281	182	170	352	218	126	344	539	438	977
4.	Ladakh	8	1	9	-	3	3	55	7	62	63	11	74
	(Kashmir Prov.)	287	158	445	713	247	960	725	249	974	1725	654	2379
5.	Jammu	95	89	184	164	107	271	114	126	240	373	322	695
6.	Udhampur	19	13	32	49	16	65	44	16	60	112	45	157
7.	Kathua	10	2	12	49	15	64	18	16	34	77	33	110
8.	Doda	9	1	10	85	14	99	61	35	96	155	50	205
9.	Poonch	9	6	15	33	11	44	13	10	23	55	27	82
10.	Rajouri	4	4	8	32	3	35	47	14	61	83	21	104
	(Jammu Prov.)	146	115	261	412	166	578	297	217	514	855	498	1353
	(e Jammu & Kashmir)												
	G. Total	433	273	706	1125	413	1538	1022	466	1488	2580	1152	3732

Table No: 5.43

Qualification-wise teachers in Secondary Schools (Rural Areas)

S.No.	District:	Post-Graduate			Graduate			Under graduate			Total		
		Male	Female	Total	Male	Female	Total	Male	Female	Total	Male	Female	Total
1	2	3	4	5	6	7	8	9	10	11	12	13	14
1.	Anantnag.	202	17	219	509	39	548	430	75	513	1149	131	1280
2.	Baramulla.	233	17	250	477	27	504	493	71	569	1203	115	1323
3.	Srinagar.	145	32	177	229	30	259	246	30	276	620	92	712
4.	Ladakh.	17	-	17	14	2	16	157	6	163	163	0	196
	<u>(Kashmir Prov.)</u>	597	66	663	1229	98	1327	1339	132	1521	3165	346	3511
5.	Jammu.	129	49	178	323	66	389	364	121	485	815	236	1052
6.	Udhampur.	46	4	50	123	10	133	221	21	242	390	35	425
7.	Kathua.	54	2	56	150	9	159	208	30	238	412	41	453
8.	Doda.	34	-	34	139	-	139	198	-	198	371	-	371
9.	Poonch.	24	1	25	47	2	49	68	8	76	139	11	150
10.	Rajouri.	54	3	57	102	3	105	169	37	206	325	43	368
	<u>(Jammu Prov.)</u>	341	59	400	834	90	974	1228	217	1445	2453	366	2819
	<u>(J & K)</u>	936	125	1063	2113	188	2301	2567	399	2966	5618	712	6330

Table No: 5.44

Qualification-wise Teachers in Secondary Schools (Urban Areas)

S.No.	District:	Post-Graduate			Graduate			Under-Graduate			Total		
		Male	Female	Total	Male	Female	Total	Male	Female	Total	Male	Female	Total
1	2	3	4	5	6	7	8	9	10	11	12	13	14
1.	Anantnag.	91	20	111	126	57	183	88	70	158	305	147	452
2.	Baramulla.	90	18	108	57	65	122	61	73	134	208	156	364
3.	Srinagar.	190	247	437	289	374	663	310	487	797	789	1100	1897
4.	Ladakh.	2	1	3	7	5	12	19	23	42	28	29	57
	<u>(Kashmir Prov).</u>	373	266	639	479	501	980	478	653	1131	1330	1440	2770
5.	Jammu.	222	168	390	198	289	487	192	564	756	607	1021	1628
6.	Udhampur.	56	26	82	30	61	91	38	79	117	124	166	290
7.	Kathua.	31	3	34	34	20	54	18	37	55	83	60	143
8.	Doda.	39	8	47	58	37	95	68	76	144	165	121	286
9.	Poonch.	14	10	24	25	16	41	27	32	59	66	58	124
10.	Rajouri.	14	3	17	16	7	23	12	30	42	42	40	82
	<u>(Jammu Prov).</u>	376	218	594	356	430	786	355	816	1173	1087	1466	2553
	<u>(J & K)</u>	749	504	1253	835	931	1766	833	1471	2304	2417	2906	5323

Number of Trained Teachers : Sex -Wise

S.No:	District	Primary Schools			Middle Schools			Secondary School			All Schools		
		Male.	Female.	Total	Male.	Female.	Total	Male.	Female.	Total	Male.	Female.	Total
1.	Anantnag	487	204	691	980	196	1176	839	165	1004	2306	565	2871
2.	Baramulla	578	201	779	818	238	1056	908	179	1087	2304	618	2922
3.	Srinagar	390	525	915	888	508	1396	870	762	1632	2148	1795	3943
4.	Ladakh	188	26	214	98	21	119	153	26	179	439	73	512
	(Kashmir Prov.)	1643	956	2599	2784	963	3747	2770	1132	3902	7197	3051	10248
5.	Jammu	500	287	787	563	502	1065	1050	935	1985	2113	1724	3837
6.	Udhampur	229	132	361	255	122	377	402	156	558	886	410	1296
7.	Kathua	230	135	365	489	139	628	418	68	486	1137	342	1479
8.	Doda	270	184	454	370	114	484	381	71	452	1021	369	1390
9.	Poonch	136	31	167	176	45	221	150	42	192	462	118	580
10.	Rajouri	130	80	210	174	67	241	284	62	346	588	209	797
	(Jammu Prov,)	1495	849	2344	2027	989	3016	2605	1334	4019	6207	3172	9379
	Jammu & Kashmir	3138	1805	4943	4811	1952	6763	5455	2466	7921	13404	6223	19627

Table No: 5,46 Page-125 : 11 Schools
 NUMBER OF TRAINED TEACHERS: QUALIFICATION WISE
 IN ALL SCHOOLS

S.No:	District	Post-Graduate			Graduate			under-graduate			Total		
		Male.	Female.	Total	Male.	Female.	Total	Male.	Female.	Total	Male.	Female.	Total
1.	Anantnag	276	33	309	568	76	644	462	456	1918	2306	565	2871
2.	Baramulla	297	37	334	551	90	641	1456	491	1947	2304	618	2922
3.	Srinagar	223	181	404	437	354	791	1488	1260	2743	2148	1795	3943
4.	Ladakh	11	-	11	25	4	29	403	69	472	439	73	512
	(Kashmir Prov.)	807	251	1058	1581	524	2105	4809	2276	7085	7197	3051	10248
5.	Jammu	279	142	421	467	301	768	1367	1281	2648	2113	1724	3837
6.	Udhampur	84	19	103	142	68	210	660	323	983	886	410	1296
7.	Kathua	93	5	98	223	31	254	821	306	1127	1137	342	1479
8.	Doda	69	8	77	167	31	198	785	330	1115	1021	369	1390
9.	Poonch	31	5	36	63	10	73	363	103	471	462	118	580
10.	Rajouri	72	2	74	111	11	122	405	196	601	588	209	797
	(Jammu, Prov.)	628	181	809	1173	452	1626	4406	2539	6945	6207	3172	9379
	Jammu & Kashmir	1435	432	1867	2754	976	3731	9215	4815	14030	13404	6223	19627

Number of Trained teachers in Schools, Urban and Rural Areas

S.No.	Name of Distt:	Primary Schools			Middle Schools			Secondary Schools			All Schools		
		Urban	Rural	Total	Urban	Rural	Total	Urban	Rural	Total	Urban	Rural	Total
1.	Anantnag.	75	616	691	180	996	1176	269	735	1004	524	2347	2871
2.	Baramulla.	39	690	729	257	799	1056	251	836	1087	597	2325	2922
3.	Srinagar.	532	383	915	917	479	1396	1227	405	1632	2676	1267	3943
4.	Ladakh.	13	201	214	16	103	119	44	135	179	73	439	512
	(Kashmir Prov)	709	1690	2399	1370	2377	3747	1791	2111	3902	3870	6378	10248
5.	Jammu.	101	606	707	294	771	1065	1202	783	1985	1677	2160	3837
6.	Udhampur.	30	331	361	53	324	377	277	331	558	310	986	1296
7.	Kathua.	21	344	365	66	562	628	107	379	486	194	1235	1479
8.	Doda.	32	422	454	60	424	484	191	261	452	203	1107	1399
9.	Boonch.	15	152	167	31	190	221	78	114	192	124	456	580
10.	Rajouri.	18	200	218	7	234	241	65	281	346	182	715	797
	(Jammu Prov)	209	2055	2264	511	2505	3016	1070	2149	4019	2670	6709	9379
	(J & K)	998	3545	4543	1881	4882	6763	3061	4260	7321	6540	13087	19627

Table No. 63/
 District-wise Area Population and Density 1971

No.	Name of District:	Area in Km ²			Population 1971			Density per Km ²		
		Total	Rural	Urban	Total	Rural	Urban	Total	Rural	Urban
.	Anantnag.	5302.0	5325.4	56.6	832280	758046	42-34	155	142	1312
.	Baramulla.	7450.0	7404.4	53.6	775724	709481	66243	104	96	1235
.	Srinagar.	3013.0	2909.7	103.3	827697	404444	423253	275	139	4098
.	Ladakh.	95076.0	95064.7	11.3	105291	97382	7909	NA	NA	NA
.	Jammu.	3165.0	3079.6	85.4	731743	540401	191342	231	175	224
.	Udhampur.	4549.0	4536.0	12.4	330846	310427	28419	74	60	2220
.	Kathua.	2651.0	2643.0	8.0	274671	249506	25065	104	94	3155
.	Doda.	11691.0	11655.9	35.1	342220	322684	19536	29	28	558
.	Poonch.	1650.0	1643.1	14.9	170707	156984	13803	103	96	928
.	Rajouri.	2601.0	2600.3	12.7	217373	200976	16397	81	78	660
Total J&K State		*222236.0	221842.7	393.3	4616632	3758411	858221	NA	NA	NA

2 Represents provisional Geographical Area figures, supplied by the Surveyor General

* Includes 70932 Km² under illegal occupation of Pakistan and 5180 Km² illegally handedover by Pakistan to China. Also includes 37555 Km² under illegal occupation of China.

Source - Census Deptt

Table No. 6.2

Distt-Wise Rural and Urban Population of J&K State (1971) (in lakhs.)

S.No. I District:	Urban			Rural			Total			Percentage of Urban population to total	
	Male	Female	Total	Male	Female	Total	Male	Female	Total	1961	1971
1. Anantnag.	0.40	0.34	0.74	4.10	3.48	7.58	4.50	3.82	8.32	7.02	6.92
2. Baranulla.	0.36	0.31	0.67	3.84	3.25	7.09	4.20	3.56	7.76	9.54	8.54
3. Srinagar.	2.28	1.95	4.23	2.20	1.85	4.05	4.47	3.80	8.28	45.47	51.14
4. Ladhakh	0.04	0.04	0.08	0.49	0.48	0.97	0.53	0.52	1.05	4.20	7.31
(Kashmir Prov)	3.08	2.64	5.72	10.63	9.06	19.69	13.71	11.70	25.41	20.21	23.14
5. Jammu.	1.03	0.89	1.92	2.70	2.62	5.40	3.81	3.51	7.32	14.54	25.15
6. Udhampur.	0.15	0.13	0.28	1.52	1.48	3.10	1.77	1.61	3.38	6.41	8.49
7. Kathua.	0.13	0.12	0.25	1.30	1.20	2.50	1.43	1.32	2.75	7.49	9.13
8. Doda.	0.11	0.09	0.20	1.71	1.52	3.23	1.82	1.61	3.43	5.90	5.72
9. Poonch.	0.07	0.07	0.14	0.82	0.75	1.57	0.89	0.82	1.71	6.60	6.98
10. Rajouri	0.14	0.04	0.08	1.10	0.99	2.09	1.14	1.03	2.17	3.59	3.16
(Jammu Prov)	1.53	1.34	2.87	9.33	8.56	17.89	10.86	9.90	20.76	12.11	13.81
(J&K)	4.61	3.98	8.59	19.96	17.62	37.58	28.57	21.60	46.17	16.36	18.59

Table No. 6⁴
District-wise No. of Villages (1971)

S.No. Name of Distt:	Total No. of Inhabitated Villages	No. of Villages having population			Number of Un-habitated Villages.
		less than 500	500-999	1000 & above	
1. Anantnag.	1170	530	321	219	35
2. Baranulla.	1020	535	293	192	24
3. Srinagar.	684	417	140	119	20
4. Ladakh.	235	165	50	12	3
<u>(Kashmir Prov.)</u>	3109	1747	620	542	90
5. Jammu.	1063	725	212	126	50
6. Udhampur	617	306	156	75	7
7. Kathua.	536	352	110	66	50
8. Doda.	652	473	107	72	2
9. Poonch.	158	51	40	59	10
10. Rajouri.	360	214	95	59	3
<u>(Jammu Prov)</u>	3394	2201	736	457	130
<u>(J & K)</u>	6503	3948	1556	999	220

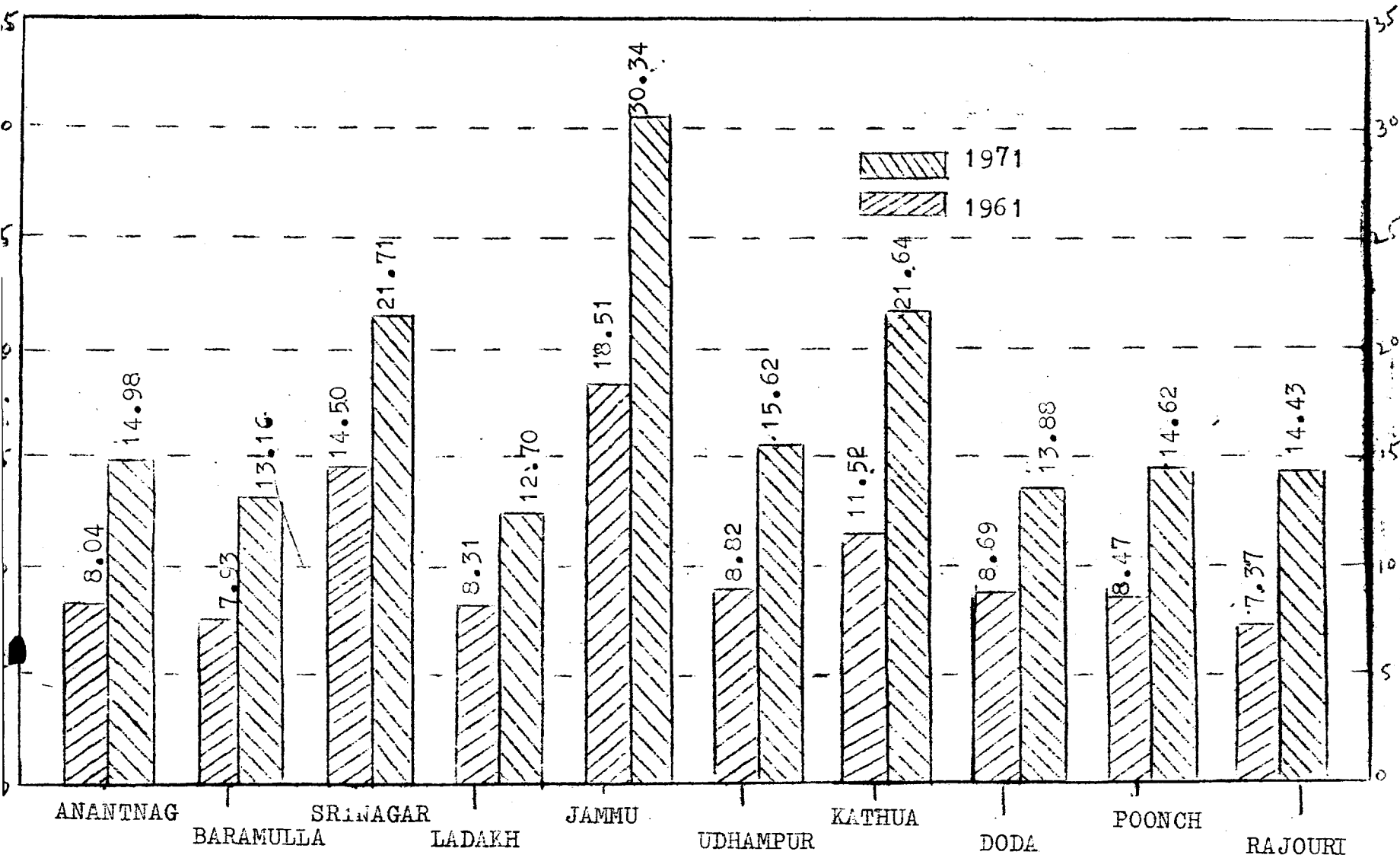
Table No: 6.5

District wise percentage of literacy as per 1961+1971 Census
Percentage of literacy

S.NO:	DISTRICT	Persons		Males		Females	
		1961	1971	1961	1971	1961	1971
1	2	3	4	5	6	7	8
1.	Anantang	8.04	14.98	13.69	23.60	1.47	4.81
2.	Baramulla	7.93	13.16	13.39	21.01	1.59	3.89
3.	Srinagar	14.50	21.71	20.66	29.39	7.24	12.68
4.	Ladakh	8.31	12.70	15.37	22.17	1.05	2.99
5.	Jammu	18.51	30.34	25.60	39.27	10.50	20.63
6.	Udhampur	8.82	15.62	13.70	22.72	3.48	7.80
7.	Kathua	11.52	21.64	17.84	30.24	4.52	12.30
8.	Doda	8.69	13.88	14.77	22.21	1.94	4.47
9.	Poonch	8.47	14.62	14.19	23.26	2.14	5.05
10.	Rajouri	7.37	14.43	12.15	22.21	2.05	5.80
11.	State	11.03	15.58	16.97	26.75	4.26	9.28

PERCENTAGE OF LITERACY IN JAMMU AND KASHMIR

1961 & 1971



ANNEXURE TO PROVISIONAL REPORT OF 3RD ALL INDIA
EDUCATIONAL SURVEY

D I S T R I C T M A P S


SHOWING NUMBER OF SCHOOLS IN TEHSILS : 1973-74

DISTRICT:

- . Anantnag
- . Baramulla.
- . Srinagar.
- . Ladakh.
- . Doda.
- . Jammu.
- . Kathua.
- . Poonch.
- . Rajouri.
- . Udhampur.




Tehsil Boundary



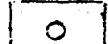
District Boundary



State Boundary




International Boundary



Tehsil Headquarter




Primary Schools




Middle Schools



Secondary Schools



Schools for Boys

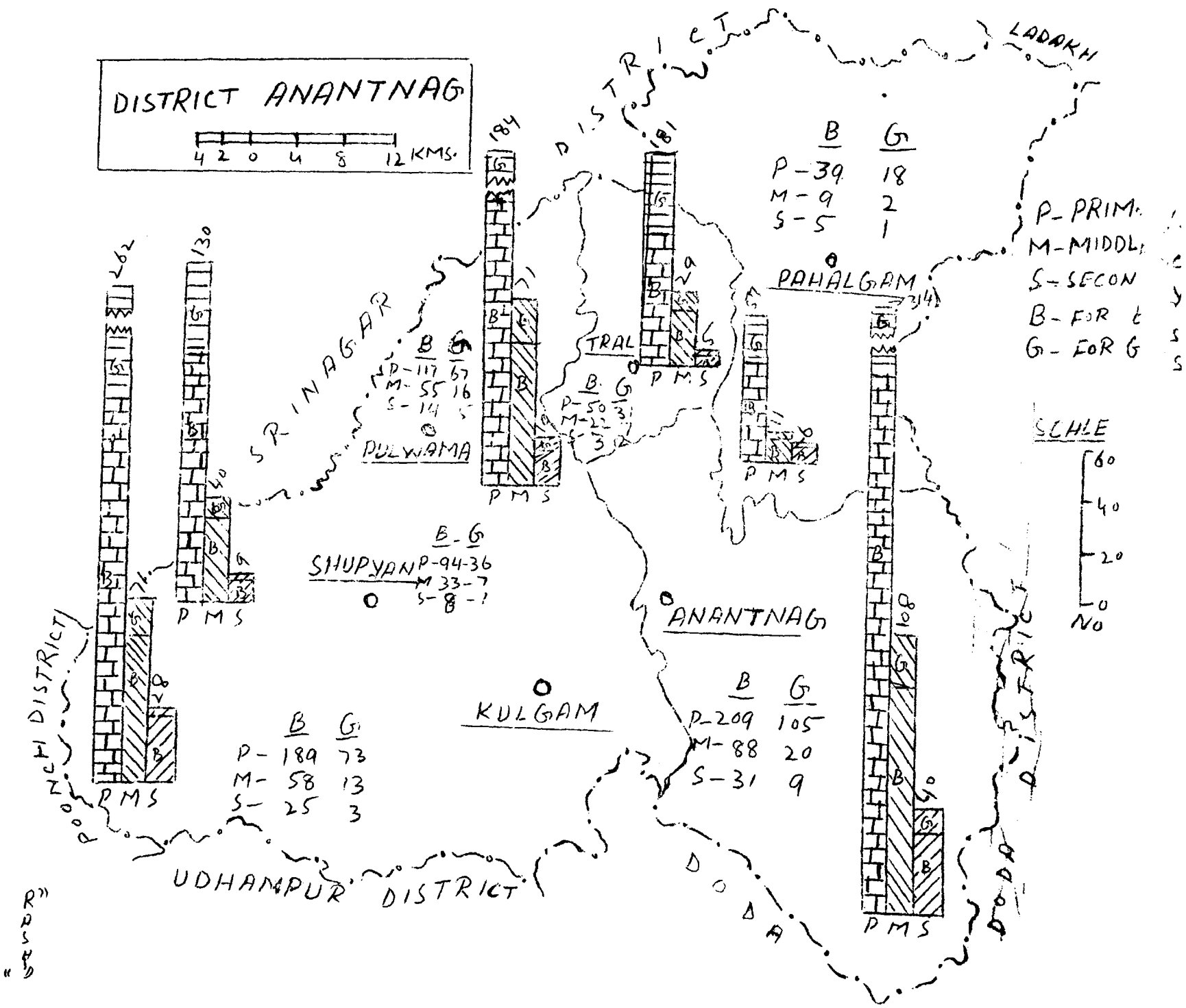
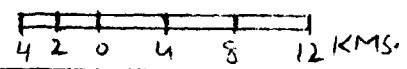


Schools for Girls

Note:- Schools include all types of the following schools.


- a) Government Schools.
- b) Non-Government Recognised Aided Schools.
- c) Non-Government Recognised Un-aided Schools.
- d) Non-Government Un-recognised Schools.

DISTRICT ANANTNAG



	B	G
P-39	18	
M-9	2	
S-5	1	

P-PRIM.
M-MIDDLE
S-SECON
B-FOR B
G-FOR G



SRINAGAR

	B	G
P-117	67	
M-55	16	
S-14	5	

PULWAMA

TRAL

	B	G
P-50	31	
M-22	3	
S-3	2	

SHUPYANP-94-36

	B	G
M-33	7	
S-8	1	

JAMMU DISTRICT

	B	G
P-189	73	
M-58	13	
S-25	3	

KULGAM

	B	G
P-209	105	
M-88	20	
S-31	9	

ANANTNAG

	B	G
P-108	50	
M-50	10	
S-10	5	

SRINAGAR


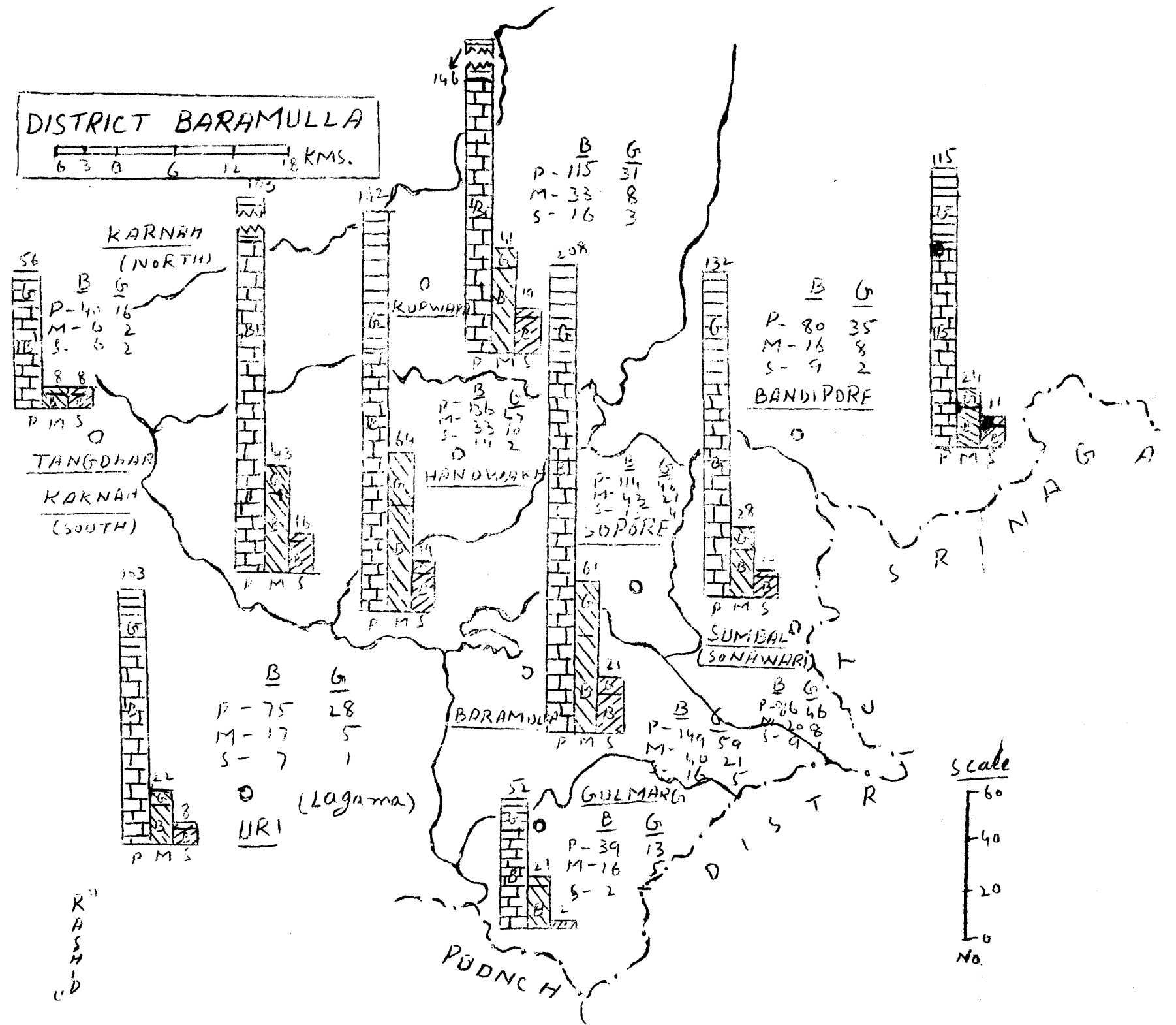

UDHAMPUR DISTRICT

DODA

DODA DISTRICT

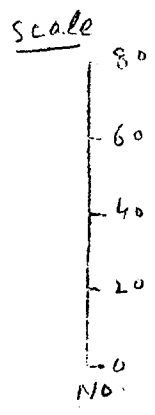
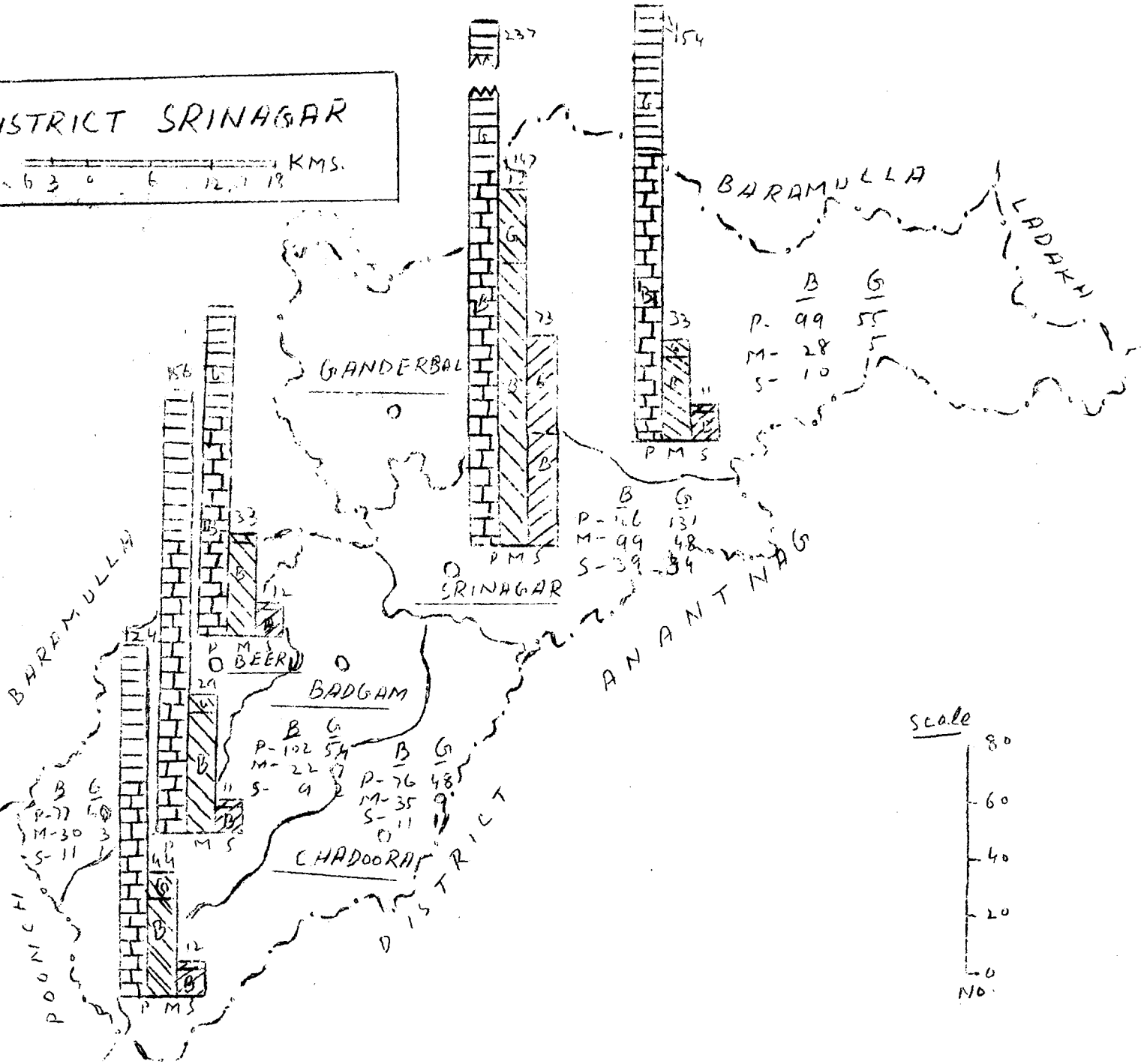
LADAKH

DISTRICT BARAMULLA



DISTRICT SRINAGAR

6 3 0 6 12 18 KMS.



"SINAGAR"

DISTRICT LADAKH

0 20 40 60KMS

119

B	6
P	105
M	14
S	1

BARAMULLA
SRINAGAR
ANANTNAG

KARGIL

15 12

PMS

B	6
P	112
M	17
S	13

LEH

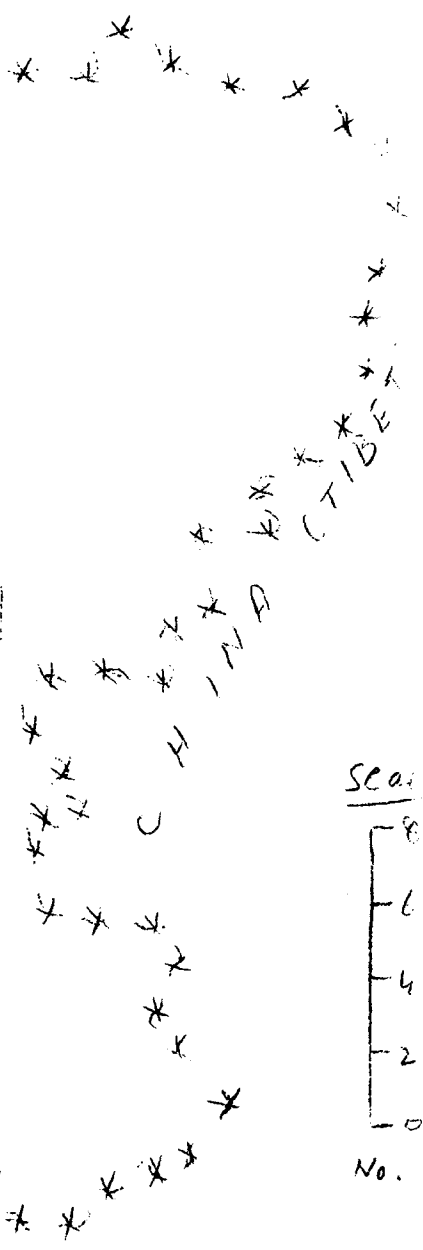
16

B	6
P	16
M	2
S	2

PADAMI
ZASKAR

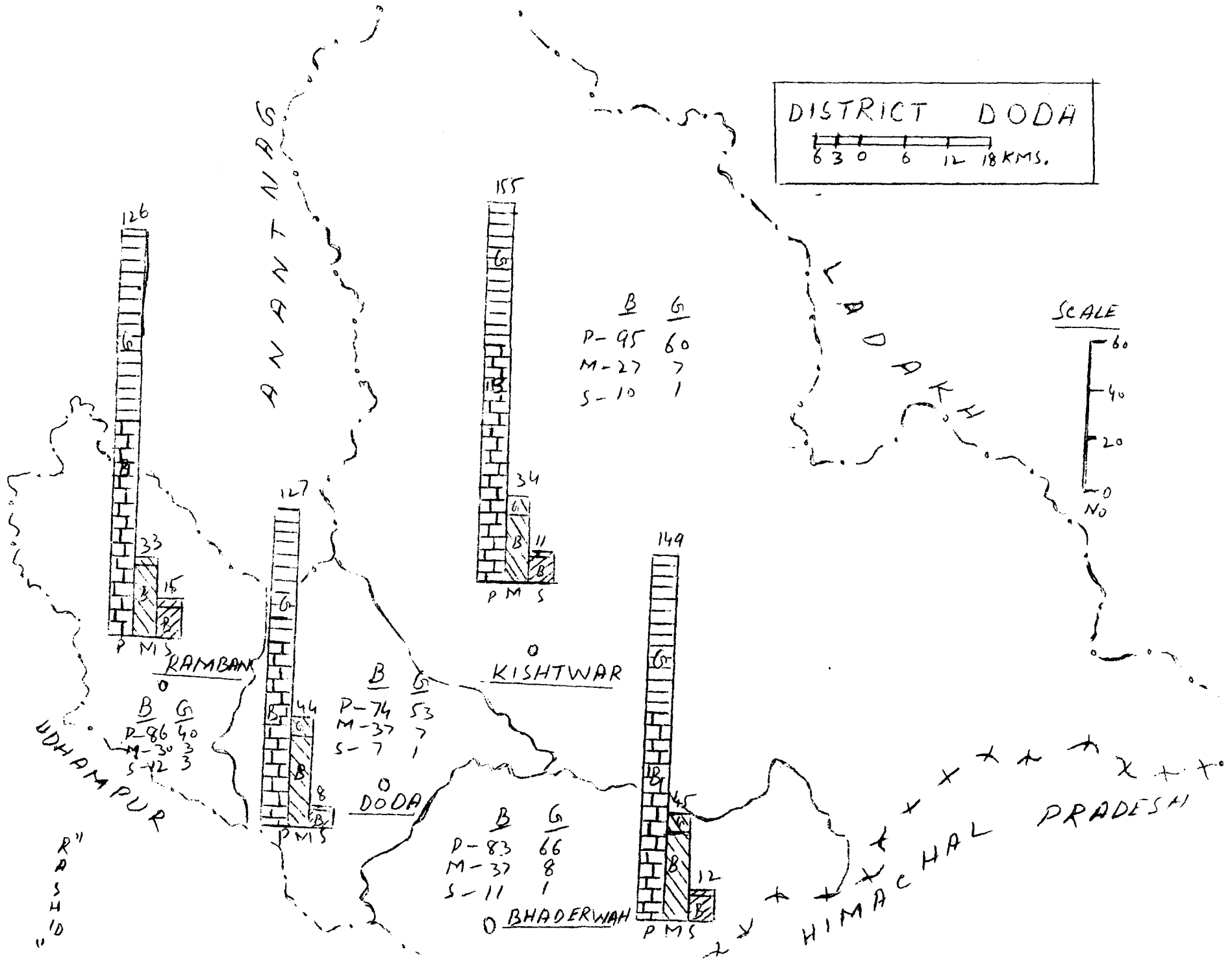
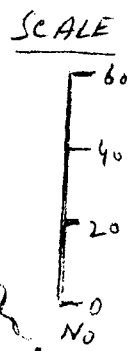

18 14

DMS

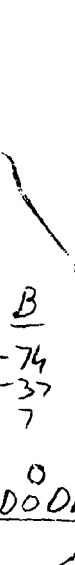
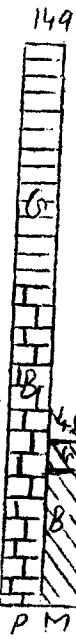
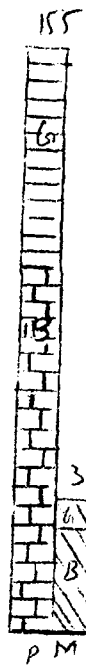


R
A
S
H
'D

DISTRICT DODA



B	G
P-95	60
M-27	7
S-10	1



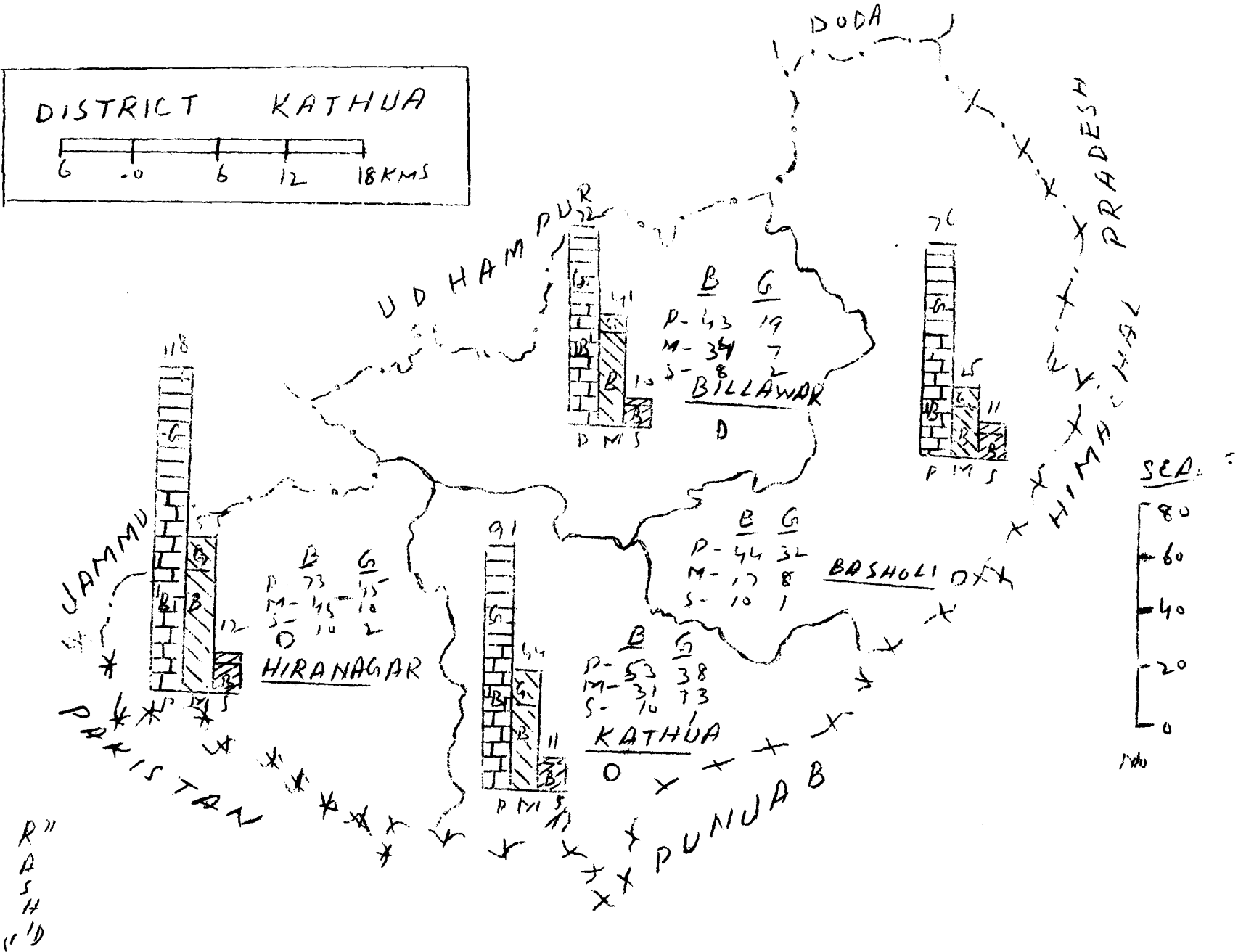
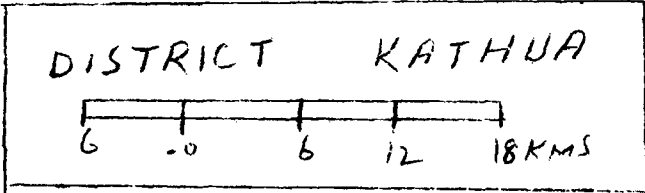
B	G
P-74	53
M-37	7
S-7	1

B	G
P-83	66
M-37	8
S-11	1


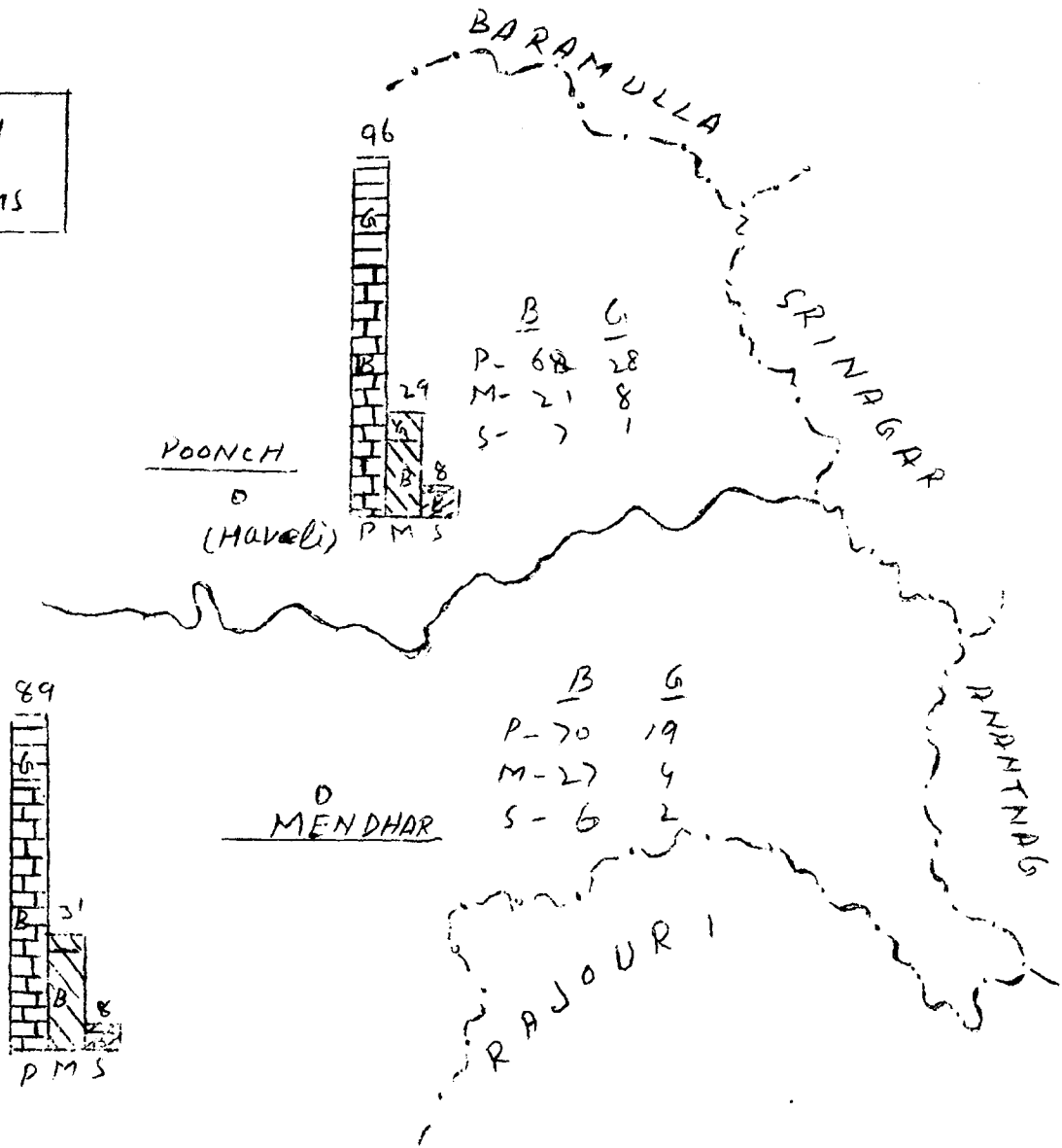

B	G
P-86	40
M-30	33
S-12	3

RASHID

HIMACHAL PRADESH

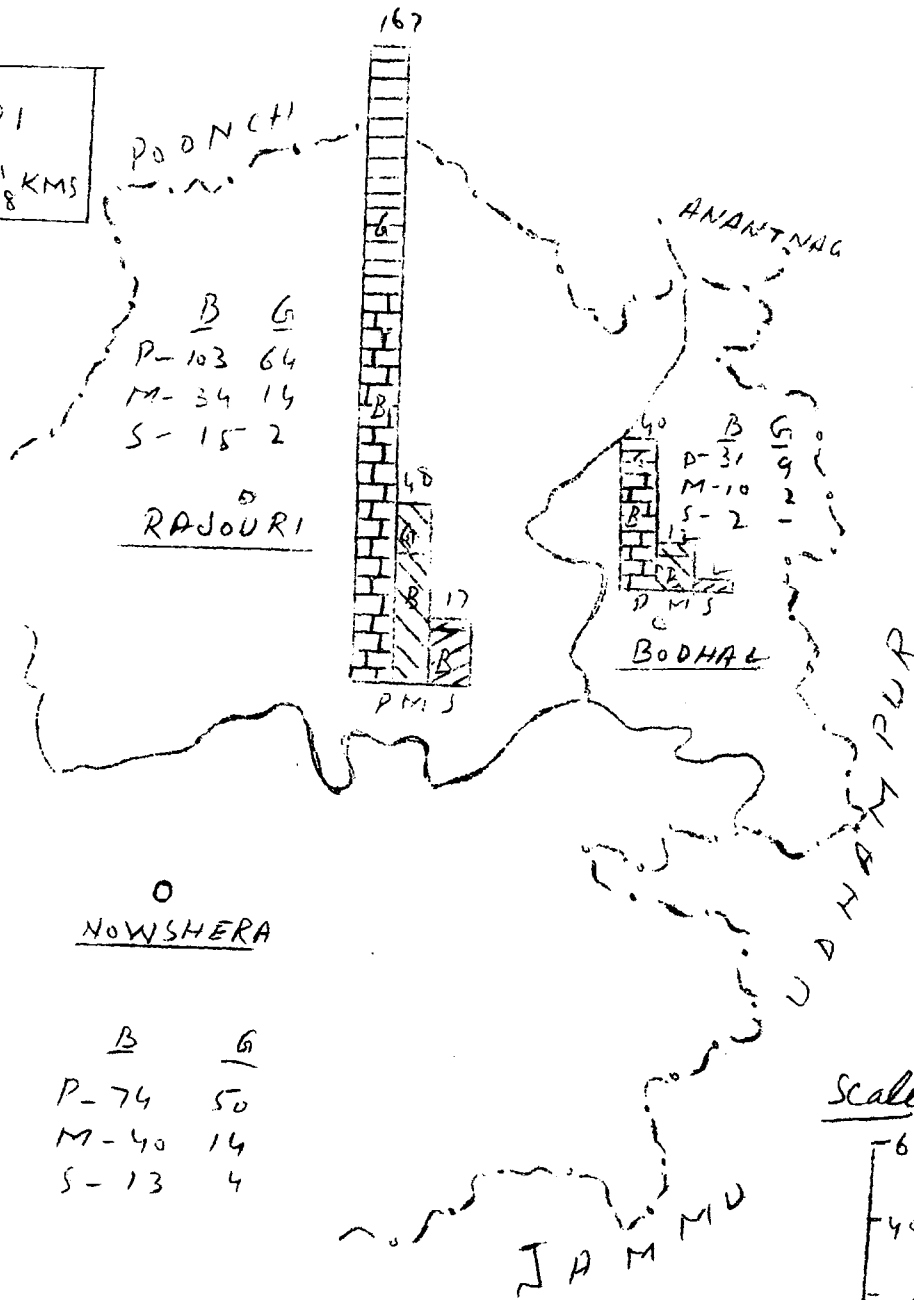


DISTRICT POONCH

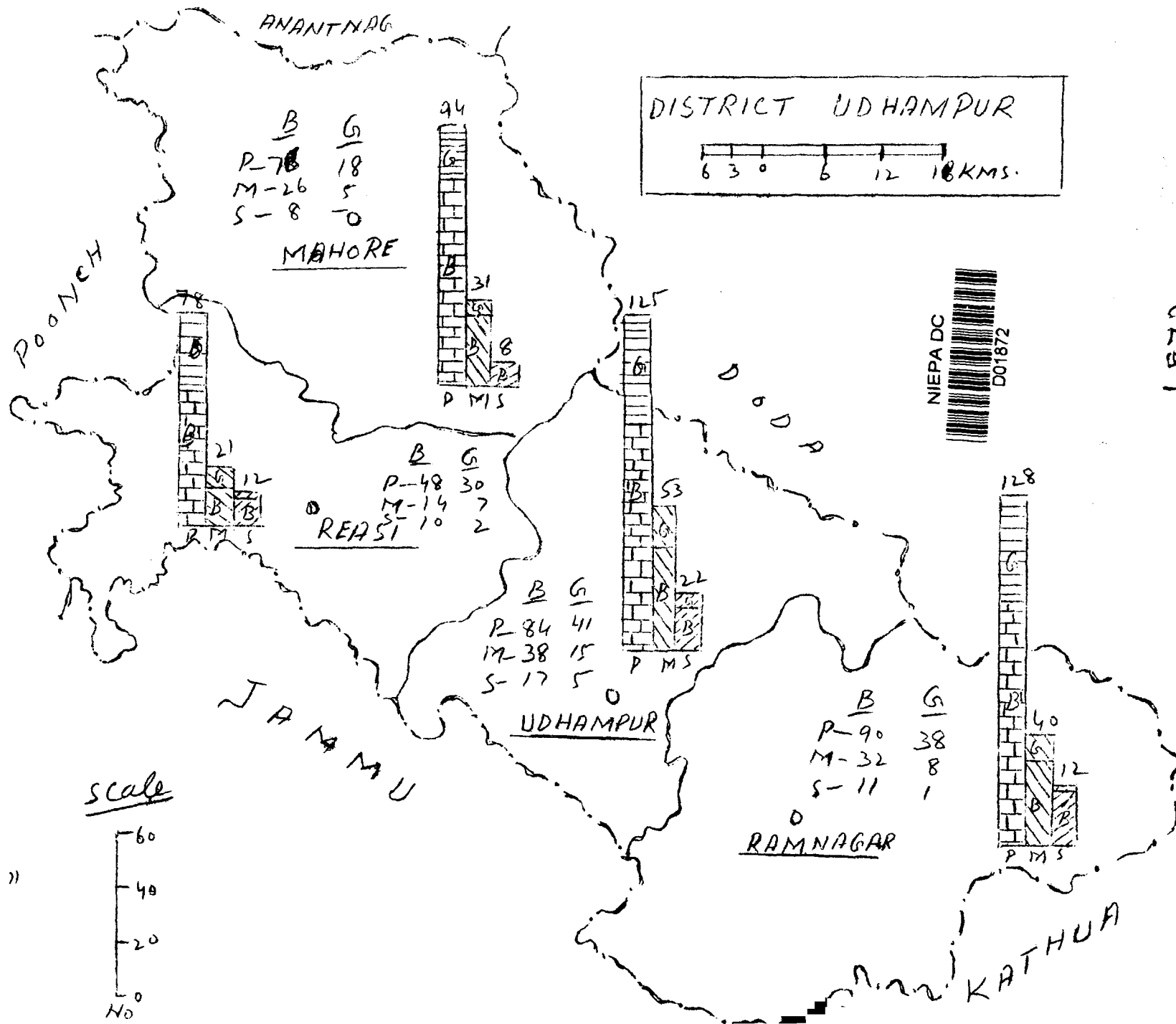


R
D
&
N
S

DISTRICT RAJOURI

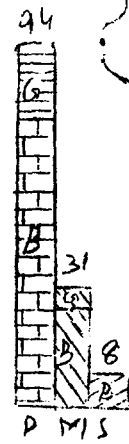


R"
A
S
H
D



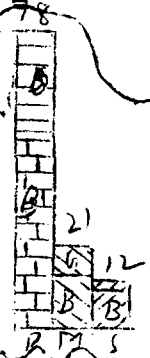
B	G
P-78	18
M-26	5
S-8	0

MAHORE



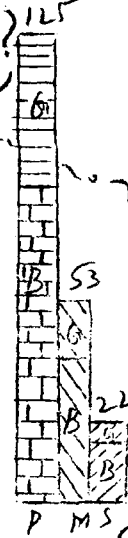
B	G
P-48	30
M-14	7
S-10	2

REASI



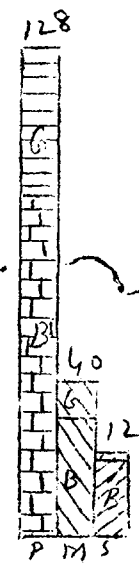
B	G
P-84	41
M-38	15
S-17	5

UDHAMPUR



B	G
P-90	38
M-32	8
S-11	1

RAMNAGAR

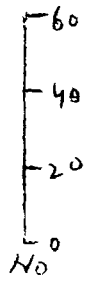


DISTRICT UDHAMPUR

6 3 0 6 12 18 KMS.



Scale



"61872"

1872
DATE: 26-11-84