

FOR OFFICE USE ONLY



**STATISTICAL HAND-BOOK
OF
EAST KAMENG DISTRICT
ARUNACHAL PRADESH
1980-81**

DISTRICT STATISTICAL OFFICE


SEPPA

541633
310
SER-S

P R E F A C E

It is gratifying to see that the Inspector of Statistics is bringing out the Statistical Hand Book of East Kaneng District 1980-81. The picture of attainments in various fields of Development as the booklet has attempted to presents, is hoped to be good guide for further planning at all starta of this District.

I appreciate the difficulties which come in way of such independent process of collection of materials for such compilations etc. Source of its contents as indicated in the tables essentially bring records of other development agencies in picture. The District Statistical Hand Book which is an annual publication of Statistical Branch in the Districts, provide information to planners. It is not only the figures but the correctness of data which matters most and this correctness depends upon the information supplied by various Departments. Correct reproduction of data would lead to correct analysis of such data and then to correct plan formulations. Therefore, great responsibility lies on other Department and branches in the District who furnish the information. It is admitted that difficult terrains of this District, distant location of villages, and other conditions like lack of proper communications, standard of literacy, make the task of compiler more difficult and it is also possible that some data may not be properly compiled. It is however, hoped that with endeavour of all concerned even such minor shortcomings will also be off in the coming issues and all District Heads of Offices would take initiative to provide adequate data all in time so as to enable the Inspector of Statistics to highlight the standard of efforts made by each and every Departments functioning in the District for the developments of this Territory.



(PARKASH CHANDER)
Deputy Commissioner
East Kaneng District
Seppa (A.P.)

NIEPA DC



D00963

- 541633
310
SEP-5

Sub. National Systems Unit,
National Institute of Educational
Planning and Administration
17-B, SriAurobindo Marg, NewDelhi-110016
DOC. No. D-763
Date..... 28/12/82


I N T R O D U C T I O N

Statistical Hand Book of East Kameng District for the year 1980-81 aims at highlighting a comprehensive picture of various socio-economic aspects as well as stages of progress made in different developmental activities in the District. Attempts is made to incorporate the latest available data collected from various Departments functioning in this District.

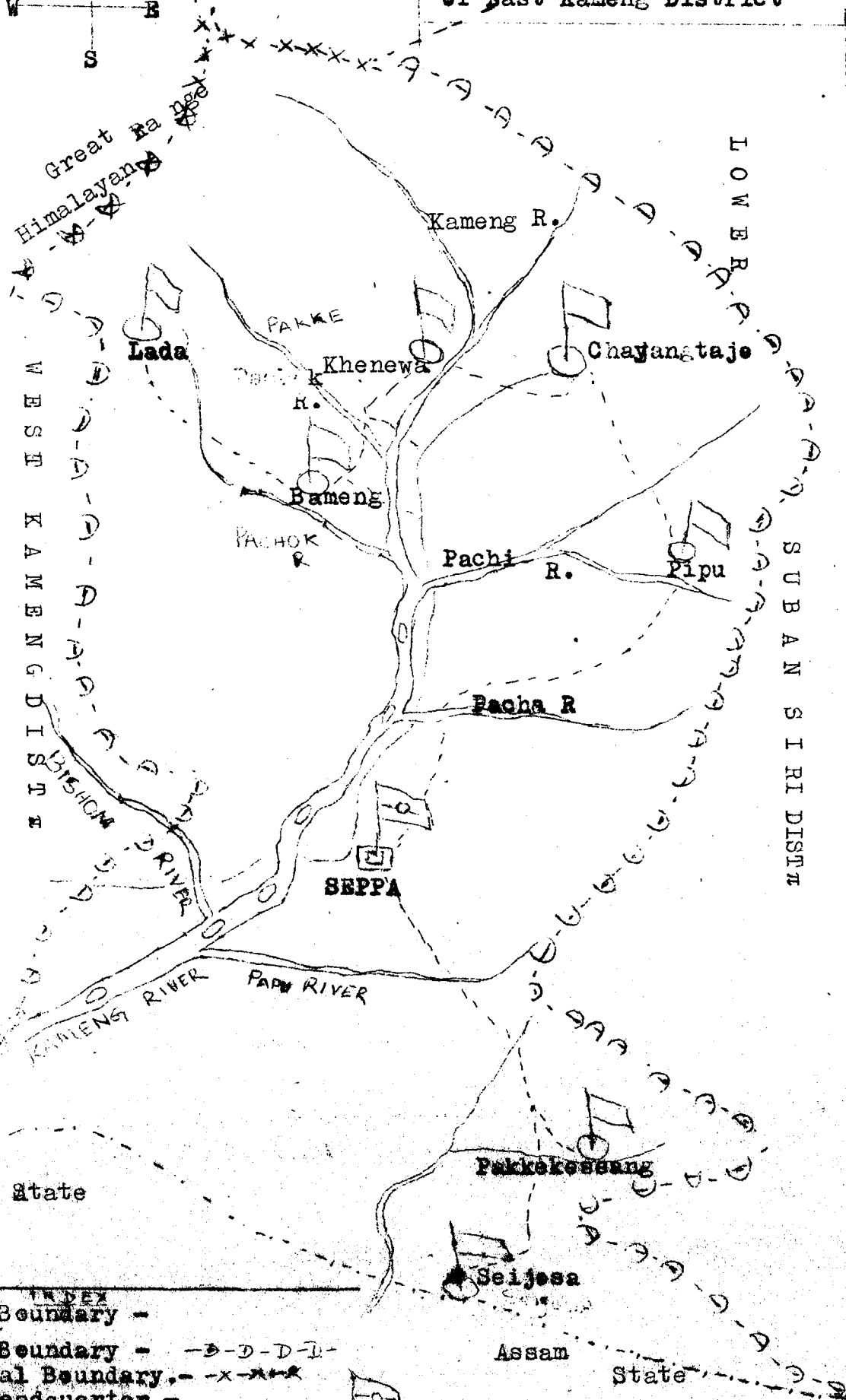

The contents of this publications are in keeping with the broad frame of coverage prescribed by the Directorate of Economics and Statistics. This publication is the first in the new series; for the ~~par~~ previous annual series added upto 9th contained data pertaining the Seppa Sub-Division. The present series is published as Statistical ~~Km~~ Hand Book of East Kameng District. It is much pleasure to say that this compilation could be possible only because of close co-operation of the District administration and particularly of the heads of Departments of all establishments.

The difficulties for collecting data etc. are the main causes for early publication. The Statistics Branch acknowledge with gratitude to all the concerned Departments for the help and co-operation. Since data or figures have been collected from various concerned deptts., Statistics Branch may not be made responsible for any error/ommission that occurred at the source of origin itself. However if error/ommission of any nature is brought to the notice of Statistical Branch it would not only encourage but also go in a long way for making improvements in further publications. This will be highly appreciated as well. The source from which data have been collected are clearly indicated at the bottom of each table.

Any suggestion for improvement of the publication of the Hand Book will be greatly welcomed. The guidance and advice received from the Deputy Commissioner have also been a matter of encouragement in publishing this Hand Book.


(A. GOHAIN)
Inspector of Statistics
Seppa.

National Sketch Map
of East Kameng District



- INDEX
- State Boundary -
 - District Boundary - - - - -
 - National Boundary - - x - x - x -
 - State Headquarter -
 - Circle Headquarter -
 - Post Office -
 - Police Station -
 - Post Track - - - - -

By D.R.Wa-ngo

C O N T E N T S

<u>Table NO.</u>	<u>Particulars</u>	<u>Page NO.</u>
I. GENERAL		
	East Kameng District	1-3
1.1	Administrative centres, date of opening and distance from District H.Q.	4
1.2	Working of Panchyat Raj in East Kameng District during 1980-81	5
1.3	Administrative Officers in East Kameng District as on 31.3.81	6
1.4	Seppa at a Galance	7- 8
II. POPULATION		
	Population	10
2.1	Population and Sex-ratio in East Kameng District (1981 Census)	11
2.2	Literacy in East Kameng District (1981 Census)	12
2.3	Distribution of Population to main workers/Marginal workers and Non-workers (1981 Census)	13
2.4	List of up-to-date villages with population, approximate distance and number of marching days from circle Head Quarter to each of the villages of East Kameng District.	14-25
III. CLIMATE		
3.1	Monthly Rainfall Statistics in the two selected places during the year 1978, 1979 and 1980.	26
3.2	Annual rainfall of selected centres in East Kameng District	27
IV. ENGINEERING DEPARTMENT		
4.1	Length of road in East Kameng District as on the 31.3.1981	28

4.2	Construction/Improvement/maintenance of Road/Path/Tracks in East Kameng District during 1980-81	29
4.3	Expenditure of construction of Building in East Kameng District	30
4.4	Electricity Generated and consumed in East Kameng District during 1980-81.	31

V. MEDICAL AND PUBLIC HEALTH.

5.1	Distribution of Hospital/Medical unit(Circle wise)in East Kameng District as on 31.3.1981.	32
5.2	Authorised bed in Hospital/Medical Unit as on 31.3.1981	33
5.3	Medical Units and Medical Staff since 1976-77	34
5.4	Medical Staff attached to each Medical unit as on 31.3.1981	35
5.5	Health Unit-wise patient treated in East Kameng district during 1980-81.	36
5.6	Various diseases and patients treated in East Kameng District	37
5.7	National Malaria eradication programme-its staffing pattern in East Kameng District during 1980-81.	38
5.8	Achivement of National Malaria eridication programme in East Kameng District during 1980-81.	39
5.9	Achivement of national small pox eradication programme in East Kameng District during 1980-81	40
5.10	Achivement of Family welfare Programme in East Kameng District	41

VI. EDUCATION

6.1	Distribution of Educational Institution(Circle-wise)in East Kameng District d uring 1980-81	42
-----	---	----

6.2	Number of Educational Institutions, students and teachers in Educational Institution in East Kameng District during 1980-81	43
6.3	Number of students in Educational institutions in East Kameng District-Distribution according to each class during 1980-81	44
6.4	Number of Students and Teachers in Educational Institutions (Circle-wise) in East Kameng District during 1980-81	45
6.5	Number of Trained/Un-trained teachers in East Kameng District during 1980-81.	46
6.6	Statement showing number of students for (A) Institution (B) Teachers and teacher for Institution during 1980-81.	47
6.7	Number of students from East Kameng District in studying outside of Arunachal Pradesh.	48
6.8	Results of various Examinations in East Kameng District	49

VII. AGRICULTURAL AND COMMUNITY DEVELOPMENT

7.1	Area brought under improved seeds, High yielding varieties, fertilizers, plants protection and double cropping in East Kameng District during 1980-81.	50
7.2	Area and Yield of principal crop in East Kameng District	51
7.3	Agricultural Farm, Horticultural nursery and people Horticultural Garden in East Kameng District as on the 31st March '1981.	52
7.4	Distribution of plough Bullocks, Agricultural tools and Implements (Normal) to the progressive cultivators.	53
7.5	Working of Government Agricultural farm, Panpoli	54
7.6	Improved Agricultural Implements/Machines distributed in East Kameng District as on 31.3.1981.	55

Contd...P/4

7.7 Distribution of Fruit Plants (Normal) to farmers 56

VIII. RURAL WORK DEPARTMENT

8.1 Area Irrigated by sources in Different places in East Kameng District during in 1980-81. 57

8.2 Minor Irrigation project in East Kameng District during 1980-81 58

8.3 Execution of Rural water supply scheme in East Kameng District during 1980-81. 59

8.4 Expenditure statement on construction of Building incurred by other than G.P.W.D. in East Kameng District during 1980-81 60

IX. FISHERIES DEPARTMENT

9.1 Fish farm and Peoples fish ponds in East Kameng District as on 31.3.1981. 61

9.2 Propagation of Paddy cum Fish culture during 1980-81 62

X. COMMUNITY DEVELOPMENT

10.1 Community Development Block in East Kameng District as on 31.3.1981 63

10.2 Physical achievement of C.D. Block in East Kameng District during 1980-81. 64-65

XI. VETERINARY & ANIMAL HUSBANDARY.

11.1 Animals/Birds Treated/Vaccinated & Castered in East Kameng District during 1980-81. 66

11.2 Veterinary Dispensary, Veterinary Aid Centre, Cattle up-grading Centres and other live stock centre in East Kameng District during 1980-81. 67

XII. FOREST DEPARTMENT

12.1	Area of Forest so far brought under artificial plantation, aided natural/re-generation and aoresttation in East Kameng District as on 31.3.1981.	68
12.2	Forest Revenue and expenditure	69
12.3	Out-turn of timber and fuel	70
12.4	Minor Forest Product in East Kameng District	71

XIII. CO-OPERATIVE

13.1	Details of Co-operative societies/stores in East Kameng District.	72
------	---	----

XIV. INDUSTRY

14.1	Distribution of Trainees in Different craft centres of East Kameng District during 1980-81.	73
14.2	Number of trainees trained in different crafts in East Kameng District.	74
14.3	Number of passed out trainees deployed under follo-up production Programme.	75
14.4	Annual-out-turn/sale proceeds of different craft centres in East Kameng District.	76

XV. INFORMATION AND PUBLICITY

15.1	Community listening sets issued in different circles in East Kameng District during 1980-81.	77
15.2	Statement showing location of projection units, No. of operators and film library under which it falls and number of films to each units during 1980-81.	78
15.3	Books in East Kameng District library.	79

15.4	Social and cultural organisation in East Kameng District as on 31.3.1981.	80
25	XVI. CIVIL SUPPLY.	
16.1	Working of C.P.O/Fair price shops in East Kameng District during 1980-81.	81
16.2	Food items air dropped/lifted and supplied by road in East Kameng District during 1980-81	82
16.3	Non-food(POL) air dropped/lifted and supplied by road in East Kameng District during 1980-81	83
	XVII. POLICE AND CRIME	
17.1	Police station/out posts & strength of personnel during 1980-81 in East Kameng District.	84
17.2	Statement showing the General result of criminal cases during 1980-81 in East Kameng District.	85
	XVIII. EMPLOYMENT	
18.1	Number of Arunachal Pradesh Employees(yearwise)since 1976-77	86
18.2	Distribution of Arunachal Pradesh Govt. Employees(regular staff) only by category/class of post in East Kameng District as on 31.3.1981.	87
18.3	Distribution of Arunachal Pradesh employees by pay ranges as on 31.3.1981.	88
18.4	Agency labour corps in East Kameng District as on 31.3.1981	89
	XIX. MISCELLENOUS.	
19.1	Post Offices with and without telegrame facilities in East Kameng District during 1980-81.	90
19.2	Nos of vehicles in East Kameng District as on 31.3.1981.	91

EAST KAMENG DISTRICT

The East Kameng District is situated in the Eastern part of the West Kameng District lying approximately between the latitude 26°-54' and 28°-3' North and longitude 92°-40' and 93°-23' East. The District is surrounded by Tibet and a part of Lower Subansiri District in the North, East, Darrang District of Assam in the South and Bomdila Sadar Sub-Division in the west. This District is having a population of 42,722 spreading over 279 villages, covering an approximate area of 4,131 sq. Km.

The entire District is mountainous except a small area in the southern part bordering Assam State, with different climate Zones. The intricate mountain system which cuts the country into numerous deep gorges and narrow valleys causes a great variation in the topography of the region. Because of this topographical change, the climatic conditions varies within a short distance. Although the District lies close to the tropical, it furnishes every graduation of climate from the steaming tropical heat of foot hills area to the biting cold of the snowy peaks. The total rainfall at Seppa and Bameng during the year 1980-81 were 6235.18 and 3329.80 'mm' respectively.

The mighty Kameng river flows through this District almost vertically from North to South. Besides, the other important rivers are Pacha, Pachi, Para, Papu and Pakke which are tributaries of the great river Kameng. Few rivers flowing in the southern part of this District do not fall in the Kameng but flow straight south to meet the Brahmaputra in Assam. All the rivers in the District are very turbulent and unnavigable.

Almost the entire District is covered by dense forest. The Southern part is covered with deciduous forest which are rich in timber, wild plantation and Bamboos. Rhododendron and plum are common in the Northern part. In the Foot hills, one finds poma, urium, hollock, bolo, Juturi, Kokon etc.

In the foot hills area, elephant, tiger, leopard and redents are found. Birds are found in plenty in the deep forest but the game birds are found rare. Horn Bills are also occasionally found. Fish found in abundance in all streams in the higher region. Chural, barking deer and musk deer are seen rarely.

Contd..... P/2

Besides the Bagnis which is the main tribe of the District, there are Aka, Mizi, Puroik and Tagin tribes. The Bagnis are scattered through the District. The Aka lives in the ~~part~~ southern part and the Mizis are mostly concentrated in Baneng Circle in the Central North portion of the District on the right bank of the Kaneng river. The most backward and poorest tribes is the Puroik who inhabits a mostly Khenewa, Chayangtajo, Baneng and Pipu-Dipu Circles. The Tagins or the Tagin Bagnis are found in the Pakke-Kessang Circle. They are distinct from the Tagin tribes of Daprijo area.

The first administrative Circle in this District was opened in the year 1953. The District is divided into eight administrative circles namely, Chayangtajo, Baneng, Seppa, Pipu-Dipu, Pakke-kessang, Seijosa and Lada. The Circle Name of Waii has been renamed as Khenewa from July 1975 when headquarter of the circle shifted to Khenewa from Waii. The headquarter of this District is located at Seppa on the left bank of the river of Kaneng. The said administrative centre constitute East Kaneng District, which has been put under the charge of the Deputy Commissioner. The date of opening of each Circle, rank of the administrative Officers, approximate distance from the District headquarters etc. are indicated in Table No. 1.

With a view to effect participative democracy for all round and economical development of the rural community as a whole, the Panchayat Raj system has also been introduced in full being in the District at par with other parts of Arunachal Pradesh. The number of Gram Panchayat and the Panchal Sanity constituency and the number of elected members to these bodies under the District are represented Table No. 1.2. The Headquarter of Zilla Parishad for East Kaneng District is Seppa. The first Panchayat Raj elections in the territory of this area ~~was~~ were held in the early part of 1976. This District is represented at State assembly and the Zilla Parishad by two M.L.A. and the eleven Zilla Parishad members four are elected, three are nominated and remaining four members are the vice president of the Panchal Sanities. The names of the M.L.A.'s and Zilla Parishad members from this District are given below:-

1. Smt. Nyari Welli, M.L.A. - Seppa assembly constituency
2. Shri Kaneng Dolo, Deputy Minister, R.W.D., Arunachal Pradesh, Chayangtajo assembly Constituency.

ELECTED REPRESENTATIVE TO THE ZILLA PARISHAD:-

1. Seppa Anchal Sanity Member : Shri Hope Taching, Zilla Parishad member.
2. ~~Yayang Anchal Sanity~~ : Shri Hope Dada, Vice President.
2. Bameng Anchal Sanity: 1. Shri Gok Wai, Zilla Parishad member.
2. Shri Tanor Sonam, Vice President.
3. Chayangtajo Anchal Sanity : 1. Harang Tajo, Zilla Parishad member
2. Shri Ghana Yungpo, vice President.
4. Pakke-kessang Anchal Sanity : 1. Shri Netung Taching, Zilla Parishad member.
2. Shri Takar Taku, Vice President.

NOMINATED REPRESENTATIVE TO STATE ASSEMBLY:-

1. Shri Dambin Sarria (Khenewa Circle).

NOMINATED REPRESENTATIVE TO ZILLA PARISHAD:-

1. Bameng Anchal Sanity:- Shri ~~Lee~~ Lee Pakasa, Puroik Tribe, Z.P.M.
Shri Rajen Mizi, Z.P.M. (Lada Circle)
2. Chayangtajo Anchal Sanity : Shri Kashang Dache, Z.P.M.

***** ++ *****

JOSHI

ADMINISTRATIVE CENTRE, DATE OF OPENING & DISTANCE FROM THE DISTRICT HEADQUARTERS

Table No. 1.1

Sl. No.	Administrative Centre	Administrative Officer incharge	Date of opening	Opened by	Name of First Adm. Officer	Distance from Hq.(K.M.)
0	1	2	3	4	5	6
1.	Seppa	Deputy Commissioner	1.6.80	Shri Kaneng Dolo Dy. Minister.	Shri V.K.Bhalla D.C.	0
2.	Chayangtajo	Circle Officer/EAC	1953	Shri R.S.Nag, P.O	Shri Karsing, AI	82
3.	Khenewa	Circle Officer	-do-	-do-	Shri S.N.Sen, BS	60
4.	Baneng	-do-	15.1.53	Shri B.Kathing, PO	Shri M.B.Rai	47
5.	Pipu-Dipu	-do-	4.8.66	Shri T.T.Tara, CO	Shri T.T.Tara, CO	58
6.	Pakke-Kessang	-do-	1966	-do-	Shri P.P.Malhotra CO	71
7.	Seijosa	-do-	1955	-	-	240

(Source:- Office of the Deputy Commissioner, Seppa)

WORKING OF PANCHAYAT RAJ IN EAST KAMENG DISTRICT DURING 1980-81

Table NO.1.2

Sl. NO.	Item	Unit	Seppa Anchal Sanity	Baneng Anchal Sanity	Chayangtajo Anchal Sanity	Pakke-Kessang Anchal Sanity	Total in East Kameng Dist.
1	2	3	4	5	6	7	8
I. COVERAGE:-							
1.	Gram Panchayat Constituency	NO.	23	17	16	40	96
2.	Elected members to Gram Panchayat	"	172	90	76	40	378
3.	Anchal Sanity	"	1	1	1	1	4
4.	Elected members to Anchal sanity	"	23	17	15	10	65
5.	Zilla Parishad	"	2	1	2(1)	-	5
6.	Members represented to Zilla Parishad.	"	2	1	2	-	5
II. INCOME:-							
1.	Self raised resources	Rs.	40867.01	-	-	-	40867.01
2.	Grants	"	180,000	-	-	-	1,80,000.00
3.	Donation/Construction	"	-	-	-	-	-
III. EXPENDITURE:-							
1.	Sanitation to Health	"	-	-	-	-	-
2.	Public works	"	-	-	-	-	-
3.	Welfare of Public	"	-	-	-	-	-
4.	Any other expenditure (purchasing cost of (Mini Bus)	"	18072.43	-	-	-	-

(Source:- Executive Officer, Seppa/Baneng/C/Tajo/Pakke-kessang) Panchyat.)

ADMINISTRATIVE OFFICERS IN EAST KAMENG DISTRICT AS ON 31.3.81

Table No.	Circle	Deputy Commissioner	Adl. Deputy Commissioner	S.A.C.	Circle Officer	Total
Sl. NO.	1	2	3	4	5	6
1.	Seppa	1	-	2	2	5
2.	Chayangtajo	-	-	1	1	2
3.	Khenewa	-	-	-	1	1
4.	Bameng	-	-	-	1	1
5.	Pipu-Dipu	-	-	-	1	1
6.	Pakke-kessang	-	-	-	1	1
7.	Seijosa	-	-	-	1	1
8.	Lada	-	-	-	1	1
	Total	1	-	3	9	13

(SOURCE : OFFICE OF THE DEPUTY COMMISSIONER, SEPPA)

EAST KAMENG AT A GLANCE

Table No. 1/4

Sl. NO.	Items	Unit	Particulars
0	1	2	3
1.	Administrative Centre	No.	8
2.	Villages (1981 Census)	"	279
3.	Assembly Constituency	"	2
4.	Area	SQM	4134 (Approx)
5.	Population (1981 Census)	No.	42722
6.	Male	"	21982
7.	Female	"	20740
8.	Average population per Village	"	158
a)	Total nos of literates	"	2967
b)	Schedule Tribe population	"	-
f)	Percentage of literates to total population	"	6.94
g)	Female per thousand of male	"	943
6.	<u>Rainfall:-</u>		
a)	Sappa	mm	6235.18
b)	Bameng	"	3329.80
7.	<u>Transport and Communication:-</u>		
a)	Length of Road in East Kameng District	K.M.	174
b)	Porter track maintained during 1980-81	"	241.60
c)	Post Office with tele, ram facilities	No.	1
d)	Post Office without telegraph facilities	"	7
8.	<u>Vehicles in East Kameng District:-</u>		
a)	Govt. vehicles	"	34
b)	Private vehicles	"	9

Sl. No.	Items	Unit	Particulars
1		2	3
9.	<u>Power and Electricity:-</u>		
	a) Place Electrified	No.	1
	b) Electricity installed capacity	KW	200
10.	<u>Medical & Public Health:-</u>		
	a) Civil Hospital	No.	1
	b) Health Unit	"	8
	c) Mobile Medical Team	"	5
	d) M.S.E.P. Team	"	5
	e) D.D.T. Spraying Team	"	7
	f) Authorised beds	"	59
11.	<u>Education:-</u>		
	I. Educational Institutions:-		
	a) Secondary School	"	1
	b) Middle English School	"	7
	c) Primary School	"	43
	d) Pre-Primary School	"	6
	e) I.V. School	"	7
12.	<u>Agriculture Department:</u>		
	a) Agricultural Farm	"	1
	b) Govt. Fish Farm	"	59
13.	<u>Veterinary Department:-</u>		
	a) Veterinary Dispensary	"	5
	b) Veterinary Aid Centre	"	5
14.	<u>Rural Work Department:-</u>		
	a) Area Irrigated by Minor irrigation	hect.	428

Sl. NO.	Items	Units	Particulars
0	1	2	3
15.	<u>Community Development and Panchayat Raj;-</u>		
	a) C.D.Block	No.	4
	b) Gram Panchayat	"	96
	c) Anchal Sanity	"	4
16.	<u>Forest Range:-</u>	"	3
17.	A Craft Centre	"	2
18.	Community listening sets distributed	"	70
19.	Co-operative societies	"	4
20.	State Bank of India	"	1
21.	Books in District Libarary	"	7336
22.	Govt. Employees in East Kaneng District	"	723
	a) Class-I	"	9
	b) Class-II	"	36
	c) Class-III	"	448
	d) Class-IV	"	230

P O P U L A T I O N

The concept of population statistics has undergone a considerable change and today a Census is not a mere counting of heads. A Census for population in its present sense provides detailed information on the demographic particulars and also economic characteristic of the people.

The population Census, 1981 was the third detailed Census conducted in the District. First time it was conducted in the year 1961 and second time it was conducted in the year 1971, which mainly followed household approach.

As per 1981 Census, population of this District was 42,722. In 1971 Census population was 35,134. Population increase in the last decade comes to 21.60%. Density of population in this District is 10 persons per SQKM (approx.).

Total literates in the District recorded in 1981 Census report were 2,967, i.e. 6.94% to the total population.

It is observed in 1981 Census report that 23,688 persons were reported as workers out of total population of 42,722. The percentage of distribution of worker to total workers according to main occupation classification of working population (1981 Census) is given below:-

Cultivators	-	81.89
Agricultural labourers	-	0.84
Household Industry	-	0.05
Working other services	-	<u>17.22</u>
Total		100.00
		=====

POPULATION AND SEX-RATIO IN EAST KAMENG DISTRICT (1981 CENSUS)

Table NO. 2.1

Sl. NO.	Circle	Nos of Villages	Population (1981 Census)		Nos of Females per thousand of Males.	
			Persons	Male/Females		
0	1	2	3	4	5	6
1.	Seppa	71	15292	7994	7298	913
2.	Pakke-kessang	32	2938	1429	1509	1056
3.	Pipu-Dipu	35	4695	2280	2415	1060
4.	Lada	17	1911	975	936	985
5.	Seijosa	17	2088	1329	759	571
6.	Chayangtajo	59	7171	3587	3584	999
7.	Baneng	26	4748	2397	2351	981
8.	Khenewa	22	3879	1991	1888	948
Total (1981 Census)		279	42722	21982	20740	943
Total (1971 W)		253	35134	18207	16927	929

(Source: - Census of India, 1981, series 25, Arunachal Pradesh Provisional Population table, page No. 38).

LITERACY IN EAST KAMENG DISTRICT (1981 CENSUS)

Table NO.2.2

Sl. NO.	Circle	Total population 1981 Census			Literate persons -1981 Census			percentage of literacy		
		Persons	Male	Females	Person	Male	Female	Person	Male	Female
0	1	2	3	4	5	6	7	8	9	10
1.	Seppa	15292	7994	7298	1793	1442	353	11.74	18.04	4.84
2.	Pakke-kessang	2938	1422	1509	94	85	9	3.20	5.95	0.60
3.	Pipu-Dipu	4695	2280	2415	108	99	9	2.30	4.34	0.37
4.	Lada	1911	975	936	16	15	1	0.84	1.54	-
5.	Seijosa	2088	1329	759	347	277	70	16.62	20.84	9.22
6.	Chayangtajo	7171	3587	3584	252	213	39	3.51	5.94	1.09
7.	Baneng	4748	2397	2351	116	96	20	2.44	4.01	0.85
8.	Khenewa	3979	1991	1888	239	225	41	6.16	11.30	0.74
Total:-		42722	21982	20740	2967	2452	542	6.94	11.54	2.61

(Source:- Census of India, Series-25, Arunachal Pradesh Part-I, Provisional Population table Page No-38 to 39.)

DISTRIBUTION OF POPULATION ACCORDING TO MAIN WORKERS/MARGINAL WORKERS AND NON WORKERS
(1981 Census)

Table NO.2.3

Sl. NO.	CIRCLE	Total population	Main workers	Marginal workers	Non-workers	P.C. of main workers	Category of worker				% of Cul, Agril, HHI & the other workers to total workers.			
0	1	2	3	4	5	6	7	8	9	10	11	12	13	14
							Cul-tivator	Agril-cult-labo-ur	House-Hold indu-stry labour	Other worker	Cul-tivator	Agril-labo-ur	House-Hold indu-stry	Other work-ers
1.	Seppa	15292	6630	394	6260	56.49	6530	102	8	1998	75.60	1.18	0.09	23.13
2.	Pakke-Kessang	2936	1456	272	1210	49.56	1343	29	-	64	92.23	1.99	xxxx	0.58
3.	Pipu-Dipu	4695	2740	319	1636	58.36	2586	31	-	123	94.37	1.13	0.00	4.49
4.	Lada	1911	1250	-	661	65.41	1238	-	-	12	99.04	-	-	0.96
5.	Seijosa	2088	969	-	1099	47.37	274	32	2	681	27.70	3.33	0.20	68.82
6.	Chauangtajo	7171	4409	23	2739	61.48	3870	4	2	533	87.70	0.09	0.05	23.63
7.	Baneng	4448	1836	-	2912	38.67	1401	-	1	434	76.30	-	0.05	23.63
8.	Khenewa	3879	2370	108	1401	61.10	2155	1	-	214	90.92	0.04	-	0.90
Total		42,722	23688	1116	17918	55.54	19397	199	13	4079	81.88	0.84	0.05	1.72

(Source :- Census of India, 1981 Census Series-25, Jharkhand Part-II, Provisional population table page No.34 to 37)

LIST OF UPDATE VILLAGES WITH POPULATION APPROXIMATE DISTANCE & NUMBER OF MARCHING DAYS FROM CIRCLE HEAD QUARTER TO EACH OF THE VILLAGES OF EAST KAMENG DISTRICT

Table NO. 2.4

Name of Circle	Name of village	Total Population	Approx. distance from Circle	No. of marching days from Circle Head Qtr.	Connected road/foot Track/Village Tracks.
1	2	3	4 K.M.	5	6
Seppa Circle:-	1. Pachi Camp	85	19	1	Road
	2. Bana	91	32	2	Foot Track road
	3. Champing	107	32	2	-do-
	4. Bana Camp	118	32	1	Road
	5. Chijang	120	50	2	Road/Village Track
	6. Donigaon	287	5	1	-do-
	7. Fengche	355	19	1	-do-
	8. Manbapinda	382	20	1	village Track
	9. Jejudada	476	19	1	-do-
	10. Kitchang	143	45	3	Road/Village Track
	11. Mongkhra	118	22	2	-do-
	12. Kaka Kafa	82	23	1	Road
	13. Gorapu	25	23	1	-do-
	14. Kansa	180	16	1	Village Track
	15. Mebua-III (Kolongpu)	59	18	1	Road/Village Track
	16. Koto	156	14	1	Village Track
	17. Lachungjangje	122	17	1	-do-
	18. Leffa	355	10	1	-do-
	19. Lai	119	21	2	-do-

1	2	3	4	5	6
20.	Nelong	104	33	2	Village Track
21.	Longfal	192	33	2	-do-
22.	Lundung	559	22	1	-do-
23.	Mebua-I	65	15	1	Road
24.	Mebua-II	144	15	1	Road/Village Track
25.	Neking	145	20	1	-do-
26.	Nepowa	91	9	1	Village Track
27.	Nere	274	20	2	Road/Village Track
28.	Nerowa	188	25	2	Village Track
29.	Nechoba	164	14	1	Road/Village Track
30.	Niloba	16 58	50	3	Village Track
31.	Ningchu	211	27	2	Road/Village Track
32.	Pabua	233	9	1	Road
33.	Paswa(Viwa)	28	11	1	-do-
34.	Pitchang	305	58	2	Road/Village Track
35.	Rang	222	5	1	Village Track
36.	Ritcha	83	19	1	Road/Village Track
37.	Sengriwa	241	5	1	-do-
38.	Seba	313	33	2	Road/Village Track
39.	Sade	317	25	2	-do-
40.	Silla	186	42	2	-do-
41.	Serewa	188	23	2	Village Track
42.	Tallong-I	203	25	2	Road/Village Track
43.	Tallong-II	166	25	1	-do-
44.	Tukjiwa(Tapipu)	22	20	1	-do-
45.	Tassonlora	373	10	1	Village Track

1	2	3	4	5	6
46.	Tatatare	158	5	1	Village Track
47.	Tongna	131	10	1	-do-
48.	Tongrang Yange	240	9	1	Road/Village Track
49.	Matte	203	22	1	-do-
50.	Weshi	149	20	1	-do-
51.	Darlong	30	43	2	Village Track
52.	Maringwa	62	20	1	-do-
53.	Sapung	75	66	4	Road/Village Track
54.	Veshay	120	32	1	Road
55.	Fengche Jayanti 112		9	1	-do-
56.	Notte (Kapung)	88	42	2	Road/village Track
57.	Yasing	57	33	1	Road
58.	Panpoli	47	8	1	-do-
59.	Washang	45	6	1	-do-
60.	Kakukao	305	5	1	Village Track
61.	Seppa	3448	0	0	-
62.	Pankar	160	63	5	Road/Village Track
63.	Lenia	15	65	5	-do-
64.	Tallen	64	65	5	-do-
65.	rokhrong	305	68	5	-do-
66.	Fatiwa	65	5	1	-do-
67.	Mongrang	71	63	5	-do-
68.	Changbeng leyaki 101		69	5	-do-
69.	Patha	35	30	5	-do-
70.	Kanrong	72	70	5	-do-

1 1 2 3 4 5 6

71. Road side population towards Seppa Lelong Road/Seppa Pachi Road and Seppa Palizi Road * 346 0 0 -

Chayangtajo Circle

1.	Tajo Village	337	7	1	Road
2.	Ari Tajo	109	12	1	Foot Track
3.	Reyak Sullung	22	16	1	-do-
4.	Lengruk Tajo	172	18	1	-do-
5.	Bodi	101	30	2	-do-
6.	Peffa	338	47	3	-do-
7.	Sangbia camp	73	40	3	Road
8.	Sangbia village	229	45	3	Foot Track
9.	Mongfi Mongam	202	26	2	-do-
10.	Mari Camp	180	24	2	Road-
11.	Kallos	158	13	1	Foot Track
12.	Kanke	102	16	1	-do-
13.	Kramapao	343	24	2	-do-
14.	Wanga Sukung	50	20	1	-do-
15.	Dongde	211	30	2	-do-
16.	Tangi	144	27	2	-do-
17.	Dodo	95	32	2	-do-
18.	Lanza	67	42	4	-do-
19.	Nanda Yangfo	58	42	4	-do-
20.	Wagang Yalli	53	40	3	-do-
21.	Wampu Bagang	86	45	3	-do-

1	2	3	4	5	6
22.	Veo	125	50	3	Foot-Track
23.	Venia	79	65	4	-do-
24.	Necher	148	67	4	-do-
25.	Peya Sulung	17	70	5	-do-
26.	Yakli	94	65	4	-do-
27.	Dara Yangfo	81	50	3	-do-
28.	Yachu Sulung	31	55	3	-do-
29.	Yarte Sulung	48	55	3	-do-
30.	Loto Yangfo	57	40	3	-do-
31.	Lawa Sulung	7	40	3	-do-
32.	Seje Sulung	83	35	2	-do-
33.	Dirap Sulung	68	35	2	-do-
34.	Tarowa Yangfo	82	30	2	-do-
35.	Keyang	72	25	2	-do-
36.	Baro Yangfo	33	30	2	-do-
37.	Wachi Sulung	53	30	2	-do-
38.	Tatwa Sulung	19	25	2	-do-
39.	Wage Sulung	10	34	2	-do-
40.	Kapik Sulung	35	15	1	-do-
41.	Pagi Sulung	13	25	2	-do-
42.	Kessa-Bagang	115	30	2	-do-
43.	Jayang Bagang	227	25	2	-do-
44.	Waye Sullung(Y)	19(19)	20	1	-do-
45.	Yangfo	397	15	1	-do-
46.	Rebe	189	10	1	-do-
47.	Wada Bagang	276	10	1	-do-
48.	Sanchu	151	9	1	-do-

	1	2	3	4	5	6
49. Sochi Bagang			73	12	1	Foot Track
50. Lagu Sulung (wangte)			25	15	1	-do-
51. Laching Sulung			115	15	1	-do-
52. Laching Bagang			234	12	1	-do-
53. Doripu Bagang			76	18	1	-do-
54. Manchar Bagang			159	4	1	-do-
55. Yachi Yakli			26	60	4	-do-
56. Meony			14	9	1	-do-
57. Chayangtajo (proper)			747 0	0	0	-
58. Byle			New Puroik	50	3	Foot-track
59. Tagompu Settlement village				25	2	-do-
Khenewa Circle:-						
1. Beyong			560	20	1	-do-
2. Waii			329	20	1	-do-
3. Fakke			98	16	1	-do-
4. Marjula			104	6	1	-do-
5. Pabing			126	2	1	-do-
6. Produng			338	4	1	-do-
7. Produ Sulung			111	8	2	-do-
8. Rawa			218	30	2	-do-
9. Pangia			410	3	1.	-do-
10. Wallong			146	30	2	-do-
11. Sonoh			312	18	1	-do-
12. Jokhio			216	24	1	-do-
13. Sampe			122	34	3	-do-
14.						

1	Y	2	Y	3	Y	4	Y	5	Y	6
		14.	Mannio	249		43		3		Foot Track
		15.	Sario	146		66		3		-do-
		16.	Saria	114		68		4		-do-
		17.	Daa	11		69		5		-do-
		18.	Tapin	99		70		5		-do-
		19.	Parte	20		72		6		-do-
		20.	Jakung	212		75		7		-do-
		21.	Khenewa	144		0		0		-
		22.	Lungsu	78		100		8		Foot Track
Saneng Circle:-		1.	Saneng Proper	518		0		0		-
		2.	Emporiang	199		10		1		Foot Track
		3.	Mlorang	291		4		1		-do-
		4.	Tayeng	134		5		1		-do-
		5.	Dongri Rieng	180		6		1		-do-
		6.	Tara	215		6		1		-do-
		7.	Spiliang	95		16		1		-do-
		8.	Lapung	343		12		1		-do-
		9.	Kassang	69		19		2		-do-
		10.	Toube	233		27		3		-do-
		11.	Upper Leyak	305		24		2		-do-
		12.	Taffa	47		24		2		-do-
		13.	Effa	167		18		2		-do-
		14.	Gidi Puroik	53		24		3		-do-
		15.	Tallo	257		9		1		-do-
		16.	Rikhung	170		17		1		-do-
		17.	Legndi liang	76		16		2		-do-
		18.	Kawa	201		16		2		-do-
		19.	Ranje	154		22		2		-do-

	1	2	3	4	5	6
20.		khora	70	14	1	Foot Track
21.		Konda	384	19	2	-do-
22.		Lorrah	295	14	1	-do-
23.		18th mile camp	111	26	2	-do-
24.		Pizee camp	75	12	1	-do-
25.		ange camp	65	12	1	-do-
26.		Jawa Camp	42	17	2	-do-
Pipu-Dipu Circle:-						
1.		Pipu-Dipu(H.Q.)	149	0	0	-
2.		Attarang	436	44	3	-do-
3.		Bokar	272	8	1	-do-
4.		Chige	161	12	1	-do-
5.		Dugri	149	23	2	-do-
6.		Deorg Sulung	20	22	2	-do-
7.		Dipu-Longu	116	18	2	-do-
8.		Doka	320	7	1	-do-
9.		Dokre	119	36	3	-do-
10.		Flago	257	15	2	-do-
11.		Fasong	157	44	3	-do-
12.		Menay	26	46	4	-do-
13.		Hari Nablan	171	3	1	-do-
14.		Kapu-Dada	330	30	2	-do-
15.		Jote Cheda	233	9	1	-do-
16.		Kawa-Dada	30	31	3	-do-
17.		Lasak Cheda	90	19	2	-do-
18.		Leckwa Gradi	183	23	2	-do-

1	2	3	4	5	6
19. Loching	219		20	2	Foot Track
20. Lozi	33		35	3	-do-
21. Miri	108		25	3	-do-
22. Mania Sulung	35		25	3	-do-
23. Richi Langu	256		30	3	-do-
24. Tabri	151		30	3	-do-
25. Tagang Warrang	287		31	2	-do-
26. Tara Solung	18		12	1	-do-
27. Wate Cheda	130		14	1	-do-
28. Missab Longta	21(31)		41	3	-do-
29. Longpung Solung	29		46	4	-do-
30. Anuk Solung	17		53	5	-do-
31. Rigom	34		3	1	-do-
32. Ranania Solung	5		20	3	-do-
33. Laidu Sulung	12		19	2	-do-
34. Sodo Sallung	4		15	1	-do-
35. Pagro(Doge)	7		29	3	-do-
36. PAKKE-KESSANG CIRCLE					
1. Alongtopte	53		8	1	-do-
2. Chungung	124		37	2	-do-
3. Dising	127		32	2	-do-
4. Deve-gelo	93		60	4	-do-
5. Gunte	77		30	2	-do-
6. Guntung	123		45	2	-do-
7. Kodaso	127		7	1	-do-

1	Y	2	Y	3	Y	4	Y	5	Y	6
		8.	Keko	147		6		1		Foot Track
		9.	Lunta	12		25		1		-do-
		10.	Mhglong	35		36		31		-do-
		11.	Pakro	206		60		4		-do-
		12.	Palin	53		39		2		-do-
		13.	Hote(Pani)	53		60		4		-do-
		14.	Rillo	211		24		2		-do-
		15.	Sachung	54		18		1		-do-
		16.	Sarnso	81		4		1		-do-
		17.	Tungri	29		69		4		-do-
		18.	Taso	106		8		1		-do-
		19.	Yarte Pabe	214		40		2		-do-
		20.	Zera	49		3		1		-do-
		21.	Chante	105		33		2		-do-
		22.	Kasi	31		48		3		-do-
		23.	Dapo	20		54		4		-do-
		24.	Kanrung	14		51		3		-do-
		25.	Bodo	30		33		2		-do-
		26.	Veo	254		52		3		-do-
		27.	Palav	35		13		1		-do-
		28.	Longpung	86		7		1		-do-
		29.	Singte	61		26		2		-do-
		30.	Tayarso	32		62		4		-do-
		31.	Taposo	72		72		5		-do-
		32.	Pakke-Kessang							
			Adm. centre	224		0		0		-

	1	2	3	4	5	6
Seijosa Circle:-	1.	Seijosa (upper)	412	0	0	-
	2.	Forest Colony (Lower Seijosa)	306	5	1	Foot-Track
	3.	Darlong	286	4	1	-do-
	4.	Monai	71	8	1	-do-
	5.	Gildhari	16	15	1	-do-
	6.	Baliso	174	22	1	-do-
	7.	Mobuso	71	8	1	-do-
	8.	Dibru (Home stead)	194	10	1	-do-
	9.	Nanora	90	35	2	-do- (Kacha
	10.	Takosonia	2	40	3	-do-
	11.	Diring	14	22	1	Road
	12.	Dikalnukh	113	75	3	-do-
	13.	4-3 Block	171	3	-	-
	14.	4-3 Block	28	3	-	-do-
	15.	Joli	39	10	1	-do-
	16.	Lanka	60	10	1	-do-
	17.	Taping	NA	12	1	-do-
Lada Circle:-	01.	Lada Proper	346	0	0	-
	02.	Droksi	92	8	1	Foot-Track
	03.	Wakey	95	8	1	-do-
	04.	Grangjang	45	3	1	-do-
	05.	Sachung	121	16	1	-do-
	06.	Nissangang	62	24	2	-do-
	07.	Besai	85	34	3	-do-
	08.	Willing	28	38	4	-do-

1	2	3	4	5	6
09. Tawe	165	32	3	Foot-Track	
10. Pipiang	7	29	3	-do-	
11. Pio	66	21	2	-do-	
12. Gikung	92	12	1	-do-	
13. Randa Puroik	73	20	2	-do-	
14. Lower Leyak	173	14	1	-do-	
15. Rapung	112	15	1	-do-	
16. Lesio Leprai	187	24	2	-do-	
17. Sekong	190	28	2	-do-	

- Note:- (a) The list of villages as appended above is updated on the basis of Election village list and economic Census village list in consultation with the Extra Asstt. Commissioner/Circle Officer of the respective Circle.
- (B) The village which are established after 1961 census marked as New-villages and the population of the new villages could not be furnished. In some cases the approximate distance and marching stages of new villages also left blank due to non-receipt of correct information from the respective Circles.

(Source:- The Extra Asstt. Commissioner, Chayangtajo and Circle Officer Seppa/Khenewa/Baneng/Pipu-Dipu/Pakke-kessang and Seijosa)

MONTHLY RAINFALL STATISTICS IN THE TWO SELECTED PLACES 1978, 1979 & 1980

Table NO.3.1

Sl. NO.	Month	1978		1979		1980	
		Seppa	Baneng	Seppa	Baneng	Seppa	Baneng
0	1	2	3	4	5	6	7
1.	January	10.25	29.00	17.20	542.00	50.00	87.00
2.	February	23.70	52.00	-	-	155.00	162.00
3.	March	23.75	82.00	-	-	195.00	192.60
4.	April	78.25	81.00	34.65	7.95	152.15	220.60
5.	May	175.00	322.00	358.01	284.90	358.01	284.90
6.	June	573.90	235.00	142.62	636.00	1640.00	570.90
7.	July	469.15	225.00	314.98	2149.00	1875.02	702.70
8.	August	83.50	166.00	211.80	492.00	138.90	596.50
9.	September	236.50	889.00	648.25	381.00	1381.90	320.40
10.	October	14.00	178.00	445.00	311.00	289.00	179.60
11.	November	27.40	423.00	264.66	119.50	-	12.20
12.	December	-	-	22.50	72.00	0.20	-
Total -		1715.40	2682.00	2459.57	4995.35	6235.10	3329.80

(Source:- Statistical Branch ,Office of the D.C.,Seppa)

ANNUAL RAINFALL OF SELECTED CENTRES IN EAST KAMENG DISTRICT

Table NO.3.2

(in 'mm')

Sl. No.	Year	Name of Raingages		
		Seppa	Baneng	Chayangtajo
0	1	2	3	4
1.	1972	1887	1799	3252
2.	1973	2620	1759	NA
3.	1974	2620 2312	2022	NA
4.	1975	2312 1806	1818	NA
5.	1976	1760	1756	NA
6.	1977	2109	2553	NA
7.	1978	1715	2682	NA
8.	1979	2459	4995	NA
9.	1980	6235.18	3329.80	NA

(Source: Statistics Branch, Office the Deputy Commissioner, Seppa)

LENGTH OF ROAD IN EAST KLMENG DISTRICT AS ON THE 31.3.1981

Table NO.4.1

Name of Road/Porter Track	Construction		Distance (inKM)		Wire Rope/Suspension Bridge on Road Number
	From	To	Jeep- Table	Porter- Track	
1	2	3	4	5	6
1. Seppa Chayangtajo Road	Seppa	G/Tajo	82	-	2
2. Seppa to Lundung Road	Seppa	Lundung	24	-	-
3. Pakke to Baneng Road	Pakke	Baneng	12	-	1
4. Dibru to Pakke Hydel site	Dibru	Hydel site	7	34	-
5. Itakhola Seijosa and Dibru	Itakhola	Dibru	30	-	-
6. Seppa Township road	-	-	2	-	-
7. Palizi to Trizino road	Palizi	Trizino	17	-	1
8. Pipu-Dipu-P.T.	Seppa	Pipu-Dipu	-	58	2
9. Baneng to Waii P.T.	Baneng	Waii	-	8	1
10. Baneng Ghayangtajo, P.T.	Baneng	Chayangtajo	-	50	-
11. Bana Buragaon, P.T.	Bana	Buragaon	-	61.60	1
12. Janiri Buragaon, P.T.	Janiri	Buragaon	-	27.00	-
13. Rapung Buragaon P.T.	Janiri Point to Buragaon		-	3.00	-
Total:-	-	-	174	241.60	8

(Source :- Executive Engineer, C.P.W.D., Seppa)

CONSTRUCTION/IMPROVEMENT/MAINTENANCE OF ROAD/PATHS/TRACKS IN EAST KAMENG DISTRICT
IN 1980-81 (in K.M.)

Table NO.4.2

Year	Construction			Improvement			Maintenance		
	Jeepable Road	Bridle Path	Porter Track	Jeepable Road	Bridle Path	Porter Track	Jeepable Road	Bridle Path	Porter Track
0	1	2	3	4	5	6	7	8	9
1976-77	40.00	-	-	-	-	-	81.00	-	250.19
1977-78	24.00	-	-	-	-	-	82.00	-	272.79
1978-79	64.55	-	1.79	59.00	-	-	137.80	-	278.60
1979-80	7.00	-	-	60.00	-	8.00	239.10	-	535.20
1980-81	-	-	-	80.00	-	-	152.00	-	1752.79

(Source :- Executive Engineer, C.P.W.D., SEPPA)

EXPENDITURE OF CONSTRUCTION OF BUILDING IN EAST KAMENG DISTRICT

Table No.4.3

(in lakh Rs.)

Year	HT/SP Type	O.B.Type	I.B.Type	ILC Type	Total
1	2	3	4	5	6
1976-77	16.729	0.301	-	6.404	23.434
1977-78	22.270	-	-	8.710	30.980
1978-79	34.270	0.360	1.300	12.810	48.740
1979-80	27.555	0.112	-	1.419	29.086
1980-81	34.255	0.397	-	7.646	42.290

(Source :- Executive Engineer, C.P.W.D., Seppa)

ELECTRICITY GENERATED AND CONSUMED IN EAST KANNEN DISTRICT DURING 1980-81

Table NO.4.4

Sl. NO.	Year	No. of places electrified	Instaled plant capacity (in K.w.)	Stand by capacity (K.W.)	Electri- city Gen- erated (K.W.H.)	Nos of Consumer	Electricity consumed (in K.H.)
0	1	2	3	4	5	6	7
1.	1976-77	1	48	48	58400	296	25740
2.	1977-78	1	49.96	48	61000	300	60000
3.	1978-79	1	70.00	48	60645	335	76252
4.	1979-80	1	73.96	24	87707	337	80282
5.	1980-81	1	200	100	100(K.w.)	450	100(K.w.)

(Source :- Executive Engineer, C.P.W.D., Seppa)

DISTRIBUTION OF HOSPITAL/MEDICAL UNIT (CIRCLE WISE) IN EAST KAMENG DISTRICT AS ON
31.3.1981

Table NO.5.1

Sl. No.	Circle	District Hospital	Dispensary/Health unit	Medical Team	Total
0	1	2	3	4	5
1.	Seppa	1	-	1	2
2.	Chayangtajo	-	1	-	1
3.	Shenewa	-	1	-	1
4.	Baneng	-	1	-	1
5.	Pipu-Dipu	-	1	-	1
6.	Pakke-Kessang	-	1	-	1
7.	Pitchang	-	1	-	1
8.	Seijosa	-	1	-	1
9.	Lada	-	1	-	1
Total:-	1980-81	1	8	1	10
	1979-80	1	6	-	8
	1978-79	1	6	-	8
	1977-78	1	6	-	8
	1976-77	1	6	-	8

(Source :- District Medical Officer, Seppa)

AUTHORISED BED IN HOSPITAL/MEDICAL UNIT AS ON 31.3.1981

Table No.5.2

Sl. NO.	Name of Hospital/Health Unit	Authorised Bed			Total
		General	T.B.	Leprosy	
0	1	2	3	4	5
1.	Seppa District Civil Hospital	25	6	-	31
2.	Chayangtajo Health unit	8	-	-	8
3.	Baneng Health Unit	8	-	-	8
4.	Khenewa Health unit*	2	-	-	2
5.	Pipu-Dipu Health Unit*	2	-	-	2
6.	Pakke-Kessang Health Unit*	2	-	-	2
7.	Pitchang Health Unit	2	-	-	2
8.	Seijosa Health Unit*	2	-	-	2
9.	Lada Health Unit*	2	-	-	2

Total :-	1980-81	53	6	-	59
	1979-80	49	6	-	55
	1978-79	49	6	-	55
	1977-78	49	6	-	55
	1976-77	49	6	-	55

* 5 beds extension sanctioned in AOP 81-82, in Seijosa.

* Lada H.U. not yet started functioning.

* Beds shown under Khenewa, Pakke-kessang and Pitchang H.U. are evergency beds only.

(Source:- District Medical Officer, Seppa)

MEDICAL UNITS AND MEDICAL STAFF SINCE 1976-77

Table No.5.3

Sl. NO.	Year	Hospital/Health Unit/Medical team	Doctors	Staff Nurse	L.N.M	Pharmacist	Total Col 3 to 6	
0	1	2	3	4	5	6	7	
1.	1976-77	8	7	1	3	3	7	18
2.	1977-78	8	8	1	2	3	8	19
3.	1978-79	8	7	1	1	8		17
4.	1979-80	8	8	1	6	7		22
5.	1980-81	10 *	9	1	7	9		26

* Including one medical Team attached to Seppa Civil Hospital.

(Source :- District Medical Officer, Seppa)

MEDICAL STAFF ATTACHED TO EACH MEDICAL UNIT AS ON THE 31.3.1981.

Table No.5.4

Sl. NO.	Place	Hospital/Health Unit		Doctors		Staff Nurse		A.N.M.		Pharmacist		Laboratory Technician	
		S*	F*	S*	F*	S*	F*	S*	F*	S*	F*	S*	F*
0	1	2	3	4	5	6	7	8	9	10	11	12	13
1.	Seppa	2		3	2(4)	2	1	1	5	3	2	1	1
2.	Chayangtajo	1		1	-	1	-	1	-	1	1	-	-
3.	Baneng	1		1	1	-	-	-	-	1	1	-	-
4.	Pakke Kessangl	1		1	1	-	-	-	-	1	1	-	-
5.	Pipu-Dipu	1		1	1	-	-	-	-	1	1	-	-
6.	Khenewa	1		1	1	-	-	-	-	1	1	-	-
7.	Pitchang	1		1	1	-	-	-	-	1	1	-	-
8.	Seijosa	1		1	1	-	-	1	1	1	1	-	-
9.	Lada	1		1	-	-	-	1	1	1	-	-	-
Total		10		10	9	3	1	4	7	11	9	1	1

Note

Note:- S- Sanctioned post.
F- Actually filled up posts.

(Source :- District Medical Officer, Seppa)

HEALTH UNIT WISE PATIENTS IN EAST KAMENG DISTRICT DURING 1980-81

Table NO.55

(in number)

S/NO	Diseases	Seppa	C/Tajo	Khenewa	Bameng	Dipu-Dipu	Pakke-Kessang	Seijosa	Pitchang
0	1	2	3	4	5	6	7	8	9
A.	INDOOR	992	50	-	-	-	-	-	-
B.	OUTDOOR	64,186	30463	6001	6725	3383	1936	-	1202
	Total	65178	30513	6001	6725	3383	1936	-	1202
1.	V.D.	71	-	2	32	5	-	-	1
2.	Scabies	3028	1366	432	584	89	223	-	49
3.	Other skin diseases	2657	1618	208	362	117	-	-	69
4.	Gaitre	27	-	-	-	-	-	-	-
5.	Diarrhia/Dysentry	4048	9937	1445	1680	518	618	-	222
6.	Stomuch & Intestinal diseases	1637	1840	222	468	256	28	-	34
7.	Respiratory diseases	4745	1844	611	513	642	-	-	220
8.	Typhaid/entric feaver	73	1	11	-	6	-	-	11
9.	T.B.	159	93	7	72	8	-	-	-
10.	malaria	34	184	15	-	4	-	-	9
11.	Other disease	48578	13590	2454	3073	1738	1058	-	586
12.	Dog bite cases	126	40	1	6	-	9	-	1
	Total	65178	30513	6001	6725	3383	1936	-	1202

(Source:- District Medical Officer,Seppa)

VARIOUS DISEASES AND PATIENTS TREATED IN EAST KAMENG DISTRICT

Table NO.5.6

S/NO.	Patients treated	1976-77	1977-78	1978-79	1979-80	1980-81
1	2	3	4	5	6	7
INDOOR		374	949	1169	3982	1042
OUTDOOR		52282	51394	79836	81450	113896
Total		53,156	52343	81005	85432	114938
1. V.D.		64	41	76	162	111
2. Scabies		1529	2782	6019	3528	5766
3. Other skin diseases		2152	1773	4153	7120	5031
4. Goitre		128	30	195	837	27
5. Diarrhia/Dysentary		10848	7835	14528	14717	18648
6. Stomuch & Intestinal diseases		4343	3716	5354	7262	4485
7. Respiratory diseases		6686	5197	10931	10524	8575
8. Typhoid & Synteric feaver		96	48	11	109	702
9. T.B.		84	53	122	571	267
10. Malaria		165	239	479	509	246
11. Other disease		26907	30503	38507	39693	71077
12. Dogoite cases		154	121	120	400	183

(Source :- District Medical Officer, Seppa)

NATIONAL MALARIA ERADICATION PROGRAMME: ITS STAFFING PATTERN IN EAST KAMENG DISTRICT DURING 1980-81

Table NO.5.7

SI. NO.	Location of spraying	Spraying		Sanctioned staff					Total col-3 to 8	
		NMEP Team	Team	Senior Malaria Inspector	Malaria Insp-ector	Malaria Sub-Ins-pector	D.H.V.	RML		Peon
0	1	2	3	4	5	6	7	8	9	
1.	Seppa	1	1	1	-	1	3	1	7	
2.	Chayangtajo	1	1	-	1	-	2	1	5	
3.	Khenewa	1	-	-	1	-	2	-	3	
4.	Bameng	1	-	-	1	-	2	-	3	
5.	Pipu-Dipu	1	-	-	1	1	1	-	2	
6.	Pakke-kessang	1	-	-	1	-	3	-	4	
7.	Seijosa	1	-	-	1	1	-	-	2	
Total:-		1980-81 1979-80	7 6	2 2	1 1	6 5	2 2	13 13	2 2	26 31
		1978-79	6	1	1	4	1	13	2	22
		1977-78	6	1	2	3	1	13	2	22
		1976-77	6	2	2	3	1	13	2	23

(Source:- Senior Malaria Inspector, D.M.O.'s Office, Seppa)

ACHIEVEMENT OF NATIONAL MALARIA ERADICATION PROGRAMME IN EAST KAMENG DISTRICT
1980-81

Table No. 5.8

Sl. NO.	Place from/where Blood slide collected	Blood slide Collected	Blood slide examined	Blood slides found			Malaria positive Total	Cases Redicall y treat- ed	
				P.V.	P.F.	P.M.			
0	1	2	3	4	5	6	7	8	
1.	Seppa	2366	2366	233	58	7	298	298	
2.	Chayangtajo	76	76	2	-	-	2	2	
3.	Pitchang	8	8	-	-	-	-	-	
4.	Pipu-Dipu	42	42	2	-	-	2	2	
5.	Baneng	36	36	7	1	-	8	8	
6.	Ahenewa	134	134	14	-	-	14	14	
7.	Pakke-Kessang	226	226	18	-	-	18	18	
Total:-		1980-81	2888	2888	276	59	7	342	342
		1979-80	2541	2541	250	25	1	276	269
		1978-79	1774	1774	168	19	-	187	187
		1977-78	1066	1066	82	8	-	90	78
		1976-77	1502	1502	127	6	-	133	133

(Source :- Senior Malaria Inspector, D.M.O.'s Office, Seppa)

ACHIEVEMENT OF NATIONAL SMALL POX ERADICATION PROGRAMME IN EAST KAMENG DISTRICT
DURING 1980-81

Table No. 5.9

Sl. No.	Location of N.S.E.F. team	No. of NSEP working	Sanctioned Staff under each N.S.E.F. Team				Total		Vaccination per			
			Insp-ector	Health Asst. junior	Peon	Total col-3 to 5	Total village covered by each team	Population covered by each team	P.V.	R.V.	Total	
0	1	2	3	4	5	6	7	8	9	10	11	
1.	Seppa	1	1	5	2	8	49	10625	227	28	255	
2.	Chayangtajo	1	-	1	2	3	49	5826	69	81	150	
3.	Sameng	1	-	1	1	2	46	6418	116	83	199	
4.	Pakke-kessang	1	-	1	-	1	23	1733	23	12	35	
5.	Khenewa*	-	-	-	-	-	-	-	-	-	-	
6.	Seijosa	1	-	1	-	1	4	700	55	116	171	
Total:-		1980-81	5	1	9	5	15	170	25302	490	320	810
		1979-80	5	1	9	5	15	86	15592	338	233	571
		1978-79	5	1	8	5	14	60	28395	368	420	848
		1977-78	7	2	10	5	17	137	28843	1907	1782	2819
		1976-77	7	2	10	5	17	229	34579	1701	2683	4383

* Khenewa NSEP team abolished since Sept(79).

(Source:- District Medical Officer, Seppa)

ACHIEVEMENT OF FAMILY WELFARE PROGRAMME IN EAST KAMENG DISTRICT

Table No. 5.10

Sl. NO. Hospital Health Unit Persons sterilized I.U.C.D. inserted

0

1

2

3

1. District Civil Hospital Seppa

-

2

(Source:- District Medical Officer, Seppa)

DISTRIBUTION OF EDUCATIONAL INSTITUTION (CIRCLE WISE) IN EAST KAMENG DISTRICT
AS ON 31.3.81 (in number)

Table NO.6.1

SL. NO.	Circle	I N S T I T U T I O N S					Total
		Higher Secondary School	Middle English School	I.V. School	Primary School	Pre-Primary School	
0	1	2	3	4	5	6	7
1.	Seppa	1	1	20	20	1	23
2.	Chayangtajo	-	1	-	7	1	9
3.	Khenewa	-	1	2	1	1	5
4.	Bameng	-	1	1	4	1	7
5.	Pipu-Dipu	-	-	2	3(2)	1	5
6.	Seijosa	-	1	-	3	-	4
7.	Lada	-	-	1	2	-	3
8.	Pakke-Kessang	-	2	1	4	1	8
Total: 1980-81		1	7	7	43	6	64
1979-80		1	2	5	34	3	45
1978-79		1	2	5	36	3	47
1977-78		1	2	-	35	1	39
1976-77		1	2	-	30	1	34

(Source :- District Education Officer, Seppa)

NUMBER OF EDUCATIONAL INSTITUTIONS STUDENTS AND TEACHERS IN EDUCATIONAL INSTITUTIONS
IN EAST KAMBENG DISTRICT DURING 1980-81 (in number)

Table No.6.2

S1. Type of Institutions No.	Educational Institutions	Students in Educatio- nal Institutions	Teachers in Educational Institutions
1. Higher Secondary School	1	231	13
2. Middle English School	7	133	35
3. I.V.School	7	275	7
4. Primary School	43	2282	56
5. Pre-Primary School	6	270	6

Total:- 1980-81	64	3162	117
" 1979-80	45	2152	83
" 1978-79	47	2207	81
" 1977-78	29	1406	65
" 1976-77	34	1145	50

(Source :- District Education Officer and Principal H.S.School,Seppa)

NUMBER OF STUDENTS IN EDUCATIONAL INSTITUTIONS IN EAST KAMENG DISTRICT::
DISTRIBUTION ACCORDING TO EACH CLASS DURING 1980-81 (in number)

Table No.6.3

Class	Arunachal Pradesh			Other students			Grand total			
	Boys	Girls	Total	Boys	Girls	Total	Boys	Girls	Total	
0	1	2	3	4	5	6	7	8	9	
Pre-Primary										
School	152	50	202	106	52	158	258	102	360	
Class-I	950	175	1125	304	126	430	1254	301	1555	
Class-II	125	37	162	103	15	118	228	52	280	
Class-III	120	25	145	18	10	28	138	35	173	
Class-IV	159	27	216	153	91	244	342	118	460	
" V	52	7	59	59	15	74	111	22	133	
" VI	33	6	39	20	10	30	53	16	69	
" VII	20	2	22	19	7	26	39	9	48	
" VIII	19	1	11	9	6	15	19	7	26	
" IX	15	1	16	7	5	12	22	6	28	
" X	30	-	30	12	8	20	42	8	50	
Total:-	1980-81	1696	331	2027	810	345	1155	2506	676	3182
	1979-80	1377	150	1527	291	334	625	1668	484	2152
	1978-79	1629	231	1860	247	100	347	1876	331	2207
	1977-78	1065	116	1181	128	97	225	1193	213	1406
	1976-77	885	92	977	93	75	168	978	167	1145

(Source :- District Education Officer and Principapl H.S.School,Seppa)

NUMBER OF STUDENTS AND TEACHERS IN EDUCATIONAL INSTITUTIONS (CIRCLE-WISE)
IN EAST KAMENG DISTRICT DURING 1980-81

(in number)

Table NO. 6.4

Sl. NO.	Circle	Number of Student			Number of Teachers		Total	
		Boys	Girls	Total	Trained	Un-trained		
0	1	2	3	4	5	6	7	
1.	Seppa	1005	302	1307	30	14	44	
2.	Chayangtajo	270	80	350	8	5	13	
3.	Banang	360	85	445	16	3	19	
4.	Lada	65	2	67	1	2	3	
5.	Khenawa	220	17	237	6	1	7	
6.	Pipa-Dipu	142	10	152	1	4	5	
7.	Patke-kessang	228	42	270	3	10	13	
8.	Seljosa	292	62	354	6	7	13	
<hr/>								
Total:-		1980-81	2582	600	3182	71	46	117
		1979-80	1681	471	2152	57	26	83
		1978-79	1876	331	2207	47	34	81
		1977-78	1193	213	1406	33	32	65
		1976-77	978	167	1145	25	25	50

(Source :- District Educations Officer and Principal, H.S.School, Seppa)

NUMBER OF TRAINED/UN-TRAINED TEACHERS IN EAST KAMENG DISTRICT DURING 1980-81
Table NO.6.5 (in number)

Sl. NO.	Institutions	Teachers			Trained Teachers			Un-trained teachers		
		Total	Trained	Un-Trained	Graduate/Post Graduate	Inter-mediate metric	Non-metric	Graduate Post Graduate	Inter-mediate metric	Non-Metric
0	1	2	3	4	5	6	7	8	9	10
1.	Higher Secondary School	13	8	5	5	3	-	3	2	-
2.	Middle School	35	18	17	11	7	-	11	6	-
3.	I,V.School	7	3	4	2	1	-	2	2	-
4.	Pre-Primary	6	5	1	2	3	-	1	-	-
5.	Primary School	56	37	19	15	21	1	2	17	-
Total:- 1980-81		117	71	46	35	35	1	19	27	-
1979-80		83	57	26	42	15	-	14	12	-
1978-79		81	50	31	29	21	-	17	12	-
1977-78		65	33	32	13	20	-	28	4	-
1976-77		50	25	25	12	13	-	3	22	-

(Source :- District Education Officer and Principal H.S.School,Seppa)

STATEMENT SHOWING THE NUMBER OF STUDENTS FOR (A) INSTITUTION (B) TEACHER AND
TEACHER FOR INSTITUTION DURING 19 80-81

Table No.6.6

Sr. NO.	Institution	Student per per institution	Students per Teacher	Teacher per institution
0	1	2	3	4
1.	Higher Secondary School	221	17	13
2.	Middle School	133	3.8	35
3.	J.V. School	275	39.3	7
4.	Primary School	2283	4.8	56
5.	Pre-Primary School	270	45	6

(Source :- Statistical Branch, D.G. Office, Seppa)

NUMBER OF STUDENTS FROM EAST KAMENG DISTRICT STUDYING OUTSIDE ARUNACHAL PRADESH
Table No.6.7

Name of Institution	Number of students			Class in which Reading
	Boys	Girls	Total	
1	2	3	4	5
1. Sainik School Imphal	1	-	1	VII
2. Vishes K.V. New Delhi	4	-	4	VI
3. Banasthali Vidyapith Rajasthan	-	2	2	IV & IX
4. Technical Institute Ahmadabad	1	-	1	Ist Year
5. Technical Institute Jodhpur	1	-	1	Ist Year
6. Civil Engineering degree course, Bhubaneswar	1	-	1	2nd Year
7. Civil Engineering Degree Course, Mysore	1	-	1	2nd Year

(Source :- District Education Officer, Seppa)

RESULT OF VARIOUS EXAMINATIONS IN SEPPA RANGING DISTRICT

Table No.6.8

Examination	1978-79			1979-80			1980-81		
	Nos. a- appear- ed	Nos. P- assed	P.C. Pass- ed	No. a- appea- red	Nos Pass- ed	P.C. of pass	Number appeared	Number passed	Percentage of Pass
0	1	2	3	4	5	6	7	8	9
1. L.P. Examinations	38	34	89	116	107	92.24	133	116	87.21
a) Boys	29	26	-	88	82	-	111	100	-
b) Girls	9	8	-	28	25	-	22	16	-
2. M.E. Examinations	16	16	100	41	41	100	26	26	100
a) Boys	14	14	-	34	34	-	19	19	-
b) Girls	2	2	-	7	7	-	7	7	-
3. School leaving Certificate	5	4	80	7	7	100	13	13	100
a) Boys	3	2	-	6	6	-	11	11	-
b) Girls	2	2	-	1	1	-	2	2	-

(Source :- District Education Officer, Seppa)

AREA BROUGHT IMPROVED SEEDS, HIGH YIELDING VARIETIES, FERTILIZERS, PLANT PROTECTION AND CROPPING IN EAST KAMENG DISTRICT DURING 1980-81

Table No.7.1

Year	Area brought under improved seeds			Area brought under yielding varieties seeds			Area brought under Fertilizers			Area brought under plant protection.			Area under double cropping		
	Normal	C.D.	Total	Normal	C.D.	Total	Normal	C.D.	Total	Normal	C.D.	Total	Normal	C.D.	Total
0	1	2	3	4	5	6	7	8	9	10	11	12	13	14	15
1980-81	400	-	400	350	-	350	45	45	500	45	-	500	10	-	10
1979-80	176	32	208	170	24	194	45	14	59	250	141	391	150	90	240
1978-79	120	30	150	90	10	100	30	-	30	180	70	250	15	-	15
1977-78	121	12	133.5	90	3.5	93.5	28	10	38	150	135	285	12	-	12
1976-77	105	15	120.0	72	8.0	80.0	18	9	27	100	35	135	10	-	10

(Source :- District Agricultural Officer, Seppa)

AREA AND YIELD OF PRINCIPAL CROPPING IN EAST KAMENG DISTRICT

Table NO. 7.2

Sl. No.	Name of crop	1978-79		1979-80		1980-81	
		Area in Hect	Yield in Tonne	Area in Hect	Yield in Tonne	Area in Hect	Yield in Tonne
0	1	2	3	4	5	6	7
1.	Paddy	4200.0	4536.0	4541.0	7619.7	4552.0	8080.4
2.	Millet	570.0	285.0	580.0	319.0	585.0	324.5
3.	Maize	700.0	700.0	730.0	766.5	740.0	777.0
4.	Wheat	15.0	26.0	18.0	468.0	4.0	12.0
5.	Potato	5.0	20.0	8.0	800.0	10.0	120.0
6.	Vegetable	200.0	100.0	200.0	182.0	85.0	832.5
7.	Soyabean	-	-	-	-	-	-
8.	Banana	20.0	40.0	22.0	42.0	22.0	42.0
9.	Peach	2.0	0.8	3.0	1.2	3.0	1.0
10.	Orange	4.0	1.2	4.0	1.2	1.2	4.0
11.	Pineapple	2.0	1.0	3.0	1.5	4.0	1.2
12.	Mustered	-	-	4.0	20.0	-	-
13.	Season (Til)	2.0	0.1	-	-	-	-
14.	Ginger	15.0	25.5	5.0	225.0	18.0	27.5
15.	Tobacco	-	-	-	-	-	-
16.	Pulses	80.00	32.0	82.0	336.0	85.0	35.6

(Source :- District Agriculture Officer, Seppa)

AGRICULTURAL FARM, HORTICULTURAL NURSERY AND PEOPLE HORTICULTURAL GARDEN IN EAST KEMANTEN DISTRICT AS ON 31ST MARCH, 1981.

(in number)

Table NO. 7.3

Sl. NO.	Circle	Agricultural Farm		Horticultural Nursery		People's Horticultural Garden	
		Nos.	Location	Nos.	Location	No.	Location
0	1	2	3	4	5	6	7
1.	Seppa	1	Panpoli	1	Panpoli	28	Seppa-1, Watte-2, Kato-1, Pabua-2, Nere-1, Jejudada-1, Tassonlora-2, Sengriwa-3, Seppa-7, Lang-1, Jayanti-1, Bana-1, Yanje-1
2.	Baneng	-	-	1	Baneng	10	Baneng- Rasang-1, Lada-2, Lezi-1, Lepri-1, Lengri-Riang-1, Longda-1, Lora-1, Rangji-1, Tallo-1, Miorang-1.
3.	Khenewa	-	-	1	Khenewa	19	Khenewa:- Beyong-4, Pangia-7, Lannio-3, Pabin-4, Waii-1.
4.	Chayangtajo	-	-	-	-	9	Chayangtajo:- Mongfi-Mongan-7, Paffa-1, Mongan-1.
5.	Pakke-Kessang	-	-	-	-	9	Pakke-Kessang:- Rillo-2, Changang-1, Zera-1, Taosso-3, Pakke-Kessang-1, Veo-1.
6.	Pipu-Dipu	-	-	-	-	5	PIPU-DIPU:- Weta-1, Dipulango-1, Chege-1, Flago-2.

(Source :- District Agricultural Officer, Seppa)

DISTRIBUTION OF PLOUGH BULLOCKS, AGRICULTURAL TOOLS AND IMPLEMENTS (NORMAL) TO THE PROGRESSIVE CULTIVATORS.
Table NO.7.4

S/No	Items	Unit	1977-78	1978-79	1979-80	1980-81
1	2	3	4	5	6	7
1.	Plough bullocks	Pairs	28	20	20	61
2.	Tata Hoe	Number	1500	2500	2500	2500
3.	Garden Rake	"	-	50	-	30
4.	Shovel	"	100	200	100	200
5.	M.B.Plough	"	50	20	-	18
6.	Jumper	"	40	150	400	200
7.	F/axe	"	50	50	180	100
8.	P/axe	"	50	50	40	-
9.	Khurpi	"	100	-	-	100
10.	Any other (watering can)	Nos	-	-	30	-

(Source:- District Agricultural Officer, Seppa)

WORKING OF GOVERNMENT AGRICULTURAL FARM :: PAMPOLI

Table NO. 7.5					
Sl. NO.	Items	Unit	1978-79	1979-80	1980-81
1.	Total area under the farms.	Hect.	10.0	10.0	25.00
2.	Area Cultivated	"	8.0	8.0	19.00
3.	Total Production:-				
a)	Paddy	Qtls.	76.0	72.0	86.59
b)	wheat	"	3.91	10.53	5.10
c)	Maize	-	-	-	6.38
d)	Maize cobs	Nos.	-	732	50
e)	Black gram	Qtls.	1.00	2.19	5.68
f)	Potato	-do-	33.88	37.62	33.11
g)	Sugarcane	No.	377	-	692
h)	Sugerset su ling	Qtls	3.20	64.20	-
i)	Gur	"	1.54	0.25	-
j)	Ground nut	"	1.50	0.48	-
k)	Mustered	"	-	0.20	-
l)	Vegetable	Kg.	12.95	5.64	20.75
m)	Green Chilly	"	-	-	-
n)	Pineapple	Nos	98	52	201
o)	Pineapple sukers	"	-	52	7010
p)	Banana	Nos	2115	2677	1505
q)	Guava	Kg.	12.5	81.0	1.26
r)	Lemon	Nos	5501	3499	8235
4.	Total outturn	Rs.'000	31.73	33.71	42.32
5.	Total expenditure	Rs.'000	19.63	20.87	21.10

(Source :- District Agricultural Officer, Seppa)

IMPROVED AGRICULTURAL IMPLEMENTS/MACHINES DISTRIBUTED IN EAST KAMENG DISTRICT DURING THE YEAR ENDING ON THE 31st MARCH 1981.

Table No.7.6

Sl. No.	Type of implements/Machine	Seppa	Chayang-	Khene-	Bameng	Pipu-	Pakke-	Seij-	Total
		1	Tajo	wa	I	Dipu	Kessang	osa	
0		2	3	4	5	6	7	8	9
1.	International Tractors 35 HP	-	-	-	-	-	-	-	-
2.	Messay Ferguson Tractors-35 HP	1	-	-	-	-	-	-	1
3.	Pumping Sets-5 HP	-	-	-	-	-	-	-	-
4.	Sprayers	5	2	3	3	1	2	2	18
5.	Duster	4	2	2	-	-	-	2	10
6.	Sparyer cum Duster	-	-	-	-	-	-	-	-
7.	Foot sprayers	-	-	-	-	-	-	-	-
8.	Any others	-	-	-	-	-	-	-	-
Total:-		10	4	5	3	1	2	4	29

(Source:- District Agricultural Officer,Seppa)

DISERIBUTION OF FRUIT PLANTS (NORMAL) TO FARMERS

(in number)

Table No.7.7

Sl. NO.	Items	Unit	1977-78	1978-79	1979-80	1980-81
0	1	2	3	4	5	6
1.	Apple	No.	3000	700	880	750
2.	Plum	No.	100	100	110	310
3.	Arecanut	"	-	-	-	2000
4.	Orange	"	3000	810	3995	9783
5.	Litchi	"	95	-	-	900
6.	Valenico	"	-	-	-	-
7.	Lemon	"	295	50	-	60
8.	Pears	"	220	-	-	2257
9.	Walnut	"	-	-	-	-
10.	Pine apple	"	15	1750	-	7000
11.	Peach	"	200	-	-	-
12.	Banana	"	200	400	-	300
13.	Mango	"	10	-	-	100
14.	Guava	"	350	660	839	150

(Source :- District Agricultural Officer, Seppa)

AREA IRRIGATED BY SOURCES IN DIFFERENT PLACES IN EAST KAMENG DISTRICT DURING
1980-81 (in Hect.)

Table No.8.1

Sl. NO.	Place	A R E A I R R I G A T E D				Total
		Channels	Tanks	Wells	other source	
0	1	2	3	4	5	6
1.	Rang-I	-	-	-	-	-
2.	Land Protection at Pakro	-	40 Hect	-	-	40 Hect
3.	Protection Bund Donigaon	-	100 "	-	-	100 "
4.	S.C.Pangia	-	100 Hect	-	-	100 Hect
5.	Land Teracing at Flago	-	5 "	-	-	5 "
6.	Land protection at Name Agril field	-	47 "	-	-	47 "
7.	Land protection at Lower Pangia.	-	200 "	-	-	200 "
8.	S.C.at Rang-II	-	8 "	-	-	8 "
9.	Land protection at Borrang	-	20 "	-	-	20 "
10.	Land Protection at Ligo	-	-	-	-	-
11.	S.C.at Rajengaon	8	8 "	-	-	8 "
Total:-		-	428	-	-	428

(Source:- Assistant Engineer, Rural Works Department, Seppa)

MINOR IRRIGATION PROJECT IN EAST KAMENG DISTRICT DURING 1980-81

Table No.3.2

SL. NO.	Circle	Nos of minor irrigation Project (Implemented)	work in Progress	Channel area (in Hect)	Expenditure in (Rs.'000	Expenditure per Hect. in channel(in (Rs'000)
0	1	2	3	4	5	6
1.	Seppa	-	2 Nos	-	65.58	-
2.	Khenewa	-	3 Nos	-	267.03	-
3.	Pakke-kessang	-	-	-	-	-
4.	Pipu-Dipu	-	1 No.	-	33.61	-

Total:--	1980-81	-	6 Nos	-	366.22	-
	1979-80	1	13	218	340.54	1606.00
	1978-79	14	10	218	375.00	1.72
	1977-78	7	3	83	42.51	0.80
	1976-77	4	1	64	35.92	0.56

(Source :- Assistant Engineer, Rural Works Department, Seppa)

EXECUTION OF RURAL WATER SUPPLY SCHEME IN EAST KAMENG DISTRICT DURING 1980-81
Table No.8.3

Sl. NO.	Name of circle	Village provided with water supply scheme		Population benefited	Expenditure incurred in Rs'000
		Name	Number		
0	1	2	3	4	5
1.	Seppa	Silla	1	180	8.29
		Loffa	1	169	8.29
		Nere	1	226	-
		Fenchi	1	476	-
2.	Pipu-Dipu	Lachung	1	160	0.86
		T/Warrang	1	235	0.86
		Dokra	1	121	-
		Tabri	1	225	10.68
		Bokar	1	239	-
		Rigbi longkhu	1	223	8.29
		P/Solung	1	113	8.29
		Jokhiyo	1	216	8.29
		Puroik lonkhu	1	New	8.29
		wai	1	225	8.29
3.	Bameng	Tawe	1	214	-
5.	Pakke-Kessang	Kodaso	1	123	8.62
		Pakro	1	150	-
		Yarte poube	1	160	-
		Rillo	1	160	-
		Veo	1	200	-
		Yakli	1	-	17.99
		Sanchu	1	300	19.47

(Source :- Assistant Engineer, Rural Works Department, Seppa)

EXPENDITURE STATEMENT ON CONSTRUCTION OF BUILDING INCURRED BY OTHER THAN C.P.W.D. IN
EAST KAMENG DISTRICT DURING 1980-81

Table No. 8.4

(Rs. in Lakhs)

Sl. NO.	Name of Department	M.I.B. Type	W.P. Type	O.B. Type	I.L.C. Type	Total
0	1	2	3	4	5	6
1.	Rural Work Department					
	'306' M.I.	-	-	0.54	-	0.54
	'506' M.I.	0.47	-	-	-	0.47
2.	Police '255'	-	-	0.17	-	0.17
3.	D.A. '253'	-	-	0.32	-	0.32
4.	Education '277'	=	=	0.26	=	0.26
5.	D.A.C.D '305 & '505'	0.22	-	-	-	0.22
6.	Vetty. & A.H. '310'	0.17	-	-	-	0.17
7.	Fisheries '312'	0.42	-	-	-	0.42
8.	Medical '280'	-	-	-	-	-
9.	Sericulture '321'	0.29	-	-	-	0.29
Total:-		1.56	-	1.29	-	2.85

(Source :- Assistant Engineer, Rural works Department, Seppa)

FISH FARM AND PEOPLES FISH PONDS IN EAST KAMENG DISTRICT AS ON 31.3.1981

Table No. 9.1

Sl. NO.	Circles	Govt. fish farm		People Fish Pond		Area under pisci-culture in Hect	Fingerling distributed 1980-81
		No	Location	No.	Location		
0	1	2	3	4	5	6	7
1.	Seppa	1	Pampoli	38	hang-9, Fenché-5, Wate-4, Donigaon-2, Tongma-4, Pabua-2, Seppa, Neking, Wesang, Nincho-2, Nere, Yanje-2, Wesai, Tatatará, Seba-2, Bana, Sede, Longpla	10.00	34,000 Nos.
2.	Pakke-kessang I	-	Veó	6	Pakiyo-2, Veo-2, Taocho, Keko.	-	-
3.	Pipu-Dipu	-	-	1	Bokar	-	-
4.	Bameng	-	-	1	Myora	-	-
5.	Uhayangtajo	-	-	13	J/Bagang-4, N/Bagang-2, Pafa, Sanchu, Yanfgo-2, Rebe, Tajo, Mongfimongam	-	-

(Source :- Superintendent of Fisheries, Seppa)

PROPOGATION OF PADDY CUM FISH CULTURE DURING 1980-81

Tabel No.9.2

Sl. NO.	Circle	Village & location Nos of Plots	Location	Area under propagation paddy cum fish culture	Fingerlings distri- buted during 1980-81
0	1	2	3	4	5
1.	Seppa	23	Rang-4, Sengriwa-6 Nichoba-2, Weshang, Fangche-4, Donigaon, Nincho-5	1.35 Hect	9000 Nos.
2.	Pakke-kessang	7	Veo	-	-
Total		30	-	1.35	9000 Nos

(Source :- Superintendent of Fisheries, Seppa)

BLOCK IN EAST BANENG DISTRICT AS ON 31.3.1981

Table No.10.1

No.	Name of Block	Year of formation	Type of Block	No. of villages covered	Population covered (in '000) in 1981-Census	Category of Block
0	1	2	3	4	5	6
1.	Seppa C.A. Block	1960-61	'A'	105 Nos	19.67	Stage-II
2.	Chayangtajo CD Block	1964-65	'A'	60 "	11.67	SRD Block
3.	Baneng C.A. Block	1964-65	'A'	52 "	9.00	Stage-II
4.	Fakke-Kessang CD Block	1977-78	'A'	55 "	9.73	Stage-I

(Source: Block Development Officer, Seppa, Baneng, Chayangtajo, Baneng, Fakke-Kessang)

PHYSICAL ACHIEVEMENT OF C.D.BLOCK IN EAST KAMENG DISTRICT DURING 1980-81

Table No.10.2

Sl. NO.	Schemes	Unit	ACHIEVEMENTS				Total
			Seppa CD Block	Chayangtajo CD Block	Bameng CD Block	Pakke-kessang CD Block	
0	1	2	3	4	5	6	7
1.	Land Development	Hect	-	-	-	-	-
2.	Minor Irrigation	"	3.5	1.00	-	-	4.5
3.	Supply of seeds	kg	-	7.00	20.00	-	27.00
		b) No.	-	-	-	-	-
		c) Pkt.	-	-	280	-	280
4.	Supply of seedlings	No.	-	2200	1000	866	4066
5.	Sparyer distributed	"	-	12	4	-	16
6.	Duster distributed	"	-	-	-	-	-
7.	Supply of Agricultural tools.						
	a) Spade	No.	-	40	500	-	540
	b) P/axe	No.	-	-	-	-	-
	c) Shovel	No.	-	-	50	-	50
	d) G/Rake	No.	-	200	-	-	200
	e) Jumper	No.	-	-	25	-	25
	f) Khurpi	No.	-	60	25	-	85
	g) Sickle	No.	-	-	-	-	-
	h) W/can	No.	-	40	10	-	50
	i) Rat traps	No.	-	-	15	-	15
8.	Hand blower distributed	No.	9	-	-	-	9
9.	Supply of work animals	Pairs	-	-	-	-	-

0	1	Unit	3	4	5	6	7
10.	Supply of poultry	No.	-	-	50	-	50
11.	Supply of other livestock	"	-	-	-	-	-
12.	Bridge/culvert constructed	"	2	-	-	2	4
13.	Road construction	K.M.	-	-	-	-	-
14.	Porter track constructed	"	-	40	-	-	40
15.	Porter tracks maintained	"	-	-	-	20.78	20.78
16.	Farmers training camp	No.	1	-	-	-	1
17.	Block staff quarter constructed	NO.	-	-	-	-	-
18.	Block quarter maintained	No.	1	-	-	6	7
19.	Office building constructed/ maintained	No.	-	-	-	2	2
20.	Supply of raw materials for rural arts & crafts.						
	a) Coloured yarn distributed	KG.	147	-	100	100	347
	b) Flat Iron distributed	Rs.	-	-	-	-	-
	c) Food sewing machine	No.	-	3	-	-	3

(Source:- Block Development Officer, Seppa, Chayangtajo, Bameng & Rakke-kessang)

ANIMALS/BIRDS TREATED/VACCINATED & CASTERED IN EAST KLMENG DISTRICT
DURING 1980-81

Table No. 11.1

Sl. NO.	C I R C L E	Nos of veter-inary dispensary		Nos of Animals/Birds treated (in thousand)			Total
		inary	dispensary	General	Inculatation/ Vaccination	Castration	
1	2	3	4	5	6	7	
1.	Seppa	1		3.54	3.71	0.73	7.98
2.	Chayangtajo	1		1.42	0.02	0.03	1.47
3.	Lada	-		-	-	-	-
4.	Bameng	1		1.33	0.78	0.20	2.21
5.	Khenewa	1	Lid centre	-	-	-	-
6.	Pipu-Dipu	1		-	-	-	-
7.	Pakke-kessang	2	Dispensary Lid Centre	-	-	-	-
8.	Seijosa	1	Lid centre	-	-	-	-
Total-		1980-81	8	6.29	4.51	0.96	11.66
		1979-80	5	5.69	2.78	0.63	9.10
		1978-79	5	8.47	2.24	0.71	11.42
		1977-78	5	7.68	2.24	0.91	10.83
		1976-77	5	7.06	6.24	0.80	14.10

(Source:- District Veterinary Officer, Seppa)

VETERINARY DISPENSARY, VETERINARY AID CENTRE, CATTLE UP-GRADING CENTRES AND OTHER LIVE ANIMAL CENTRES IN EAST KAMENG DISTRICT DURING 1980-81

Table No. 11.

(in Number)

Sl. NO.	C I R C L E	Veterinary dispensary	Veterinary Aid Centre	Cattle up-grading centre	Peoples pig Demonstration centre	People Duck/poultry demonstration centre	Peoples Farms
0	1	2	3	4	5	6	7
1.	Seppa	1	-	4 Seppa Weasang Bana Lumdung	6 Seppa	4 Pitchang Bana-I Bana-II Bans-III	1 Pompoli
2.	Chayangtajo	1	-	-	-	-	-
3.	Bameng	1	-	1 Bameng	5 Bameng	-	-
4.	Khenewa	-	1	1 Khenewa	4 Khenewa	-	-
5.	Pipu-Dipu	1	-	-	-	-	-
6.	Lada	-	-	-	-	1 Sekong	-
7.	Pakke-kessang	1	1	-	-	-	-
8.	Seijosa	-	1	-	-	-	-
Total- 1980-81		5	3	6	15	5	1
1979-80		4	1	5	-	3	4
1978-79		3	2	4	1	4	2
1977-78		3	2	3	1	-	1
1976-77		3	2	2	1	2	-

(Source:- District Veterinary Officer, Seppa)

AREA OF FOREST SO FAR BROUGHT UNDER ARTIFICIAL PLANTATION, AIDED NATURAL/RE-GENERATION AND AFFORESTATION IN EAST KAMENG DIST AS ON 31.3.1981.

Table No.12.1

Sl.NO.	Seppa Range	Artificial Plantation in (Hect)	Aided Re-generation	Afforestation (in Hect.)
0	1	2	3	4
1.	Seppa Range	52 Hect**	-	-
2.	Bana	1 " (Coffee)	-	-
3.	Mabua	30 " (Coffee)	-	2.0 Hect Pine
4.	Chayangtajo	16 "(RMK) Plantation was completed during the year.	-	-

** 52 Hect. (out of which 10 Hect. taken up in failed area as enrichment under cultural operations.

(Source :- Divisional Forest Officer, Seppa)

FOREST REVENUE AND EXPENDITURE

Table No.12.2

Y e a r	R e v e n u e	E x p e n d i t u r e s		T o t a l
		N O R M A L	D E V L O P M E N T	
0	1	2	3	4
1976-77	64.07	N.A.	N.A.	N.A.
1977-78	112.36	52.49	5.14	57.63
1978-79	204.52	-	17.81	17.81
1979-80	146.91	39.44	57.17	96.61
1980-81	114.93	297.89	279.48	577.37

(Source :- Divisional Forest Officer, Seppa)

OUT TURN OF TIMBER AND FUEL
Table NO. 12.3

Y E A R	(Timber (in C.M.)	Fuel (in Metric Tonne)
0	1	2
1976-77	645.220	4.50
1977-78	1044.373	40.00
1978-79	810.788	183.92
1979-80	717.321	84.35
1980-81	1169.987	Nil

(Source :- Divisional Forest Officer, Seppa)

MINOR FOREST PRODUCT IN EAST KAMENG DISTRICT

Table No.12.4

Sl. NO.	Minor Forest Product	Unit	1976-77	1977-78	1978-79	1979-80	1980-81
0	1	2	3	4	5	6	7
1.	Ballies	Mtrs	-	-	-	-	-
2.	Poles	No.	478	38	-	-	68
3.	Bamboo	"	3350	900	-	450	200
4.	Fire wood	M/Tonne	4.5	40.0	183.92	84.35	-
5.	Gravels/ Boulders stone	Cum.	438.299	-	-	5265.31	914.4
6.	Reeds	Bills	-	-	-	-	-
7.	Sand	Cum	361.842	-	-	2343.74	346.69
8.	Stones	cum	-	474.06	849.98	-	-
9.	Tacth	Bundles	42000	4500	1000	-	1000
10.	Cane	1 Kaps	1470	2210	21270	2215	4052
11.	Broom	Bundle	-	-	-	294	-

(Source :- Divisional Forest Officer, Seppa)

DETAILS OF CO-OPERATIVE SOCIETIES/STORES IN EAST KLMENG DISTRICT

Table NO.13.1

Sl. NO.	Name of Society	Type of society	Date of registration	No. of members	Share capital paid up (Rs.)	Working capital (in Rs)	Annual turnover	Total profit upto 30.6.80	Total loss upto 30.6.80	Total position + P. - L.	Position per audit year
0	1	2	3	4	5	6	7	8	9	10	11
1.	Sepla Coperative Stores, Ltd., Seppa.	General Consumer	4.11.58	168	18,570	230833.22	70,000.00	Nil	+Profit		1980-81
						2254325.33					
2.	The Bameng Co-operative General Stores, Ltd.	-do-	15.12.75	250	1800.00	14806.00	277.73	Nil	+Profit		1980-81
						52920.00					
3.	Chayangtajo Co-operative General Store Ltd. **	-do-	15.10.66	145	3250.00	18200.00	-	-	+Profit		1980-81
						21930.93					

(Source :- Co-operative Manager, Seppa/Chayangtajo/Bameng)

DISTRIBUTION OF TRAINERS IN DIFFERENT CRAFT CENTRES OF SEPPA WARDLING DISTRICT DURING
 1980-81 (in number)

Table No. 14.1

Sl. No.	Craft Centre	1976-77	1977-78	1978-79	1979-80	1980-81	Under training during 81-82
0	1	2	3	4	5	6	7
1.	Seppa	2	4	12	13	13	14
2.	Ghayangtajo	5	12	13	7	14	7
Total:		7	16	25	20	27	21

(Source :- Assistant Director of Industries, Seppa and Supervisor of Crafts Centre, Ghayangtajo)

NUMBER OF TRAINEES TRAINED IN DIFFERENT CRAFTS IN EAST KAMENG DISTRICT

Table No-14.2

(in number

Sl. NO.	C R F T S	1976-77	1977-78	1978-79	1979-80	1980-81	Under training during 1981-82
0	1	2	3	4	5	6	7
1.	Weaving	6	7	8	8	8	10
2.	Carpentry	-	3	8	5	1	6
3.	Blacksmith	-	2	4	4	-	1
4.	Sewing	1	4	5	3	-	1
5.	Any other	-	-	-	-	-	5

(Source:- Asstt. Director of Industries and Supervisor of Crafts,
Chayangtajo)

NUMBER OF PASSED OUT TRAINEES DEPLOYED UNDER FOLLOW-UP PRODUCTION PROGRAMME.
Table No.14.3

Srl NO.	C R A F T S	(in number)	
		1979-80	1980-81
0	1	2	3
1.	Weaving	3	4
2.	Carpentary	3	1
3.	Blacksmith	2	-
4.	Sewing	1	-
5.	Any other	-	-

(Source :- Assistant Director of Industries and Supervisor of Crafts,
Chayangtajo.)

ANNUAL-OUTTURN/SALE PROCEEDS OF DIFFERENT CRAFT CENTRES IN EAST KAMENG DISTRICT
(In Rs.'000)

Table No.14.4

Sl. NO.	Craft Centres	1980-81 Out-turn	1980-81 sale proceeds
0	1	2	3
1.	Seppa	32.35	50.45
2.	Chayangtajo	11.94	12.94
Total:- 1980-81		44.29	63.39
	1979-80	38.45	42.47
	1978-79	43.37	28.60
	1977-88	38.65	22.97
	1976-77	21.48	16.39

(Source :- Assistant Director of Industries,Seppa and Supervisor of Craft Centre,Seppa,Chayangtajo)

COMMUNITY LISTENING SETS ISSUED IN DIFFERENT CIRCLES IN EAST KAMBENG DISTRICT
DURING 1980-81

Table No.15.1

Sl. No.	Name of circle	As on 31.3.77	As on 31.3.78	As on 31.3.79	As on 31.3.80	As on 31.3.81
0	1	2	3	4	5	6
1.	Seppa	17	17	17	17	17
2.	Chayangtajo	14	14	14	14	14
3.	Khenewa	5	5	5	5	5
4.	Baneng	13	13	13	13	13
5.	Lada	-	-	-	-	-
6.	Pipa-Dipu	7	7	7	7	7
7.	Fakke-kessang	14	14	14	14	14
8.	Seijosa	-	-	-	-	-

(Radio Mechanic, Seppa)

STATEMENT SHOWING LOCATION OF PROJECTION UNITS, NO. OF OPERATORS & FILM LIBRARY UNDER WHICH IT FALLS AND NUMBER OF FILMS TO EACH UNITS DURING THE YEAR 1980-81

Tabel No.15.2

Sl. NO.	Location of projection units	No. of Projection (Type)	No. of operator attached	No. of helper attached each unit	Name of film library under which it falls	No. of films given to each unit
0	1	2	3	4	5	6
1.	Seppa	1 (photophone)	1	1	D.D.I.F.R. Itanagar	24 Nos including 7 (seven) Nos off/Films.
2.	Chayangtajo	1 (Photophone)	1	1	- do -	D/Films 30 (thirty) Nos F/Film-1 (one) No.

(Source : - Radio Mechanic, Seppa and Chayangtajo)

BOOKS IN EAST KAMENG DISTRICT LIBRARY

(in number)

Table No.15.3

Sl. NO.	Year	English	Hindi	Assamese	Bengali	Meghalan	Total
0	1	2	3	4	5	6	7
1.	1976-77	914	869	1144	795	325	4047
2.	1977-78	1083	1105	1316	912	349	4765
3.	1978-79	1162	1143	1421	974	380	5080
4.	1979-80	1254	1384	1575	1148	380	5741
5.	1980-81	1456	1438	1862	1716	864	7336

(Source :- Office in charge District Liabarary, Seppa)

SOCIAL & CULTURAL ORGANISATION IN EAST KAMENG DISTRICT AS ON THE 31.3.1981

Table NO.15.4

S1. S2. S3. S4. S5. S6. S7.	1	2	3
Sl. No.	Name of Organisation	Nos of units	Location
1.	Nitting warning Nyille	-	-
2.	Nyokom	One	Seijosa
3.	Gunkum Gunkayoo	two	Sangchung Solung/ Pordung Solung
4.	Ulloh (Mykon)	-	-
5.	Myokom	Seven	Seppa, Chayangtajo, Baneng, Khenewa, Pakke-kessang, Seijosa, Pipu-Dipu.
6.	Myokum	-	-
7.	Soruk	Two	Pitchang/Lada

Note:- These are the local names of society. The main function of the Society is to encourage the growth and preservation of tradition of folklore, music, dances and different Socioreligious festivities like 'NYOKUM' & 'SOROK' etc.

(Source:- Development Branch, Officer the Deputy Commissioner, Seppa)

WORKING OF C.P.O./FAIR PRICE SHOPS IN EAST KAMENG DISTRICT DURING 1980-81

Tabel No.16.1

Sl. NO.	Name of Circle	No. of C.P.O.	Nos. of Fair price shoap	Bedding strength	Annual sale proceeds during 1980-81 (in '000 Rs.)
0	1	2	3	4	5
1.	Seppa	1	-	10474	-
2.	Chayangtajo	1	-	1204	455.75
3.	Khenewa	1	-	688	180.83
4.	Bameng	1	-	1396	305.86
5.	Pipu-Dipu	1	-	324	80.77
6.	Pakke-Kessang	1	-	285	159.47
7.	Seijosa	-	1	-	255.52

(Source: Inspector of Supply, Office of the Deputy Commissioner, Seppa/Extra. & Assistant Commissioner/Circle Officer/Chayangtajo/Bameng/Khenewa/Pakke-Kessang/Pipu-Dipu/Seijosa)

FOOD ITEMS AIR DROPPED/LIFTED AND SUPPLIED BY ROAD IN EAST KAMENG DISTRICT
DURING 1960-61

Table NO.16.2

Sl. NO.	Name of C.P.O./ Fair price shop	Mode of Supply	U N I T S		
			M.Tonnes	Litres	Tines(*)
0	1	2	3	4	5
1.	Seppa	By road	210.78(1)	-	-
2.	Chayangtajo	By air	184.83	3158	-
3.	Khenewa	-do-	66.76	1132.80	30
4.	Baneng	-do-	123.90	8820.00	38
5.	Pipu-Dipu	-do-	39.24	3600.00	18
6.	Pakke-kessang	-do-	55.20	3260.00	12
7.	Seijosa	-do-	13.62	-	-

(Source:- Inspector of Supply, Office of the Deputy Commissioner, Seppa/
Extra Asstt. Commissioner, Chayangtajo/Circle Officer, Khenewa
Baneng, Pipu-Dipu, Seijosa)

NON-FOOD (POL) AIR DROPPED/LIFTED AND SUPPLIED BY ROAD IN EAST KAMENG DISTRICT
DURING 1980-81

Table No.16.2

Sl. NO.	Name of Fair shop	Fair price	Mode of supply	u n i t s						
				M/Tonnes	Ltrs	Cigarette Pkts	Bidi Bcls	Medical load box	Soap cake	Gunney bags (Nos)
0	1		2	3	4	5	6	7	8	9
1.	Seppa		By Road	-	1987	-	-	-	-	20351
2.	Chayangtajo		By Air	-	6557	-	-	2	-	11941
3.	Khenewa		-do-	-	2941	300	80	-	-	6407
4.	Baneng		-do-	-	17640	-	-	18	-	7634
5.	Pipu-Dipu		-do-	-	3600	-	-	-	-	-
6.	Pakke-kessang		-do-	-	3860	200	1600	32	144	3624
7.	Seijosa		-do-	-	-	-	-	-	-	-

(Source :- Inspector of Supply, Office of the D.C.'s, Seppa/Extra Asstt. Commissioner/Chayangtajo/Circle Officer, Baneng, Khenewa, Pakke-Kessang, Pipu-Dipu, Seijosa.)

POLICE STATION /OUT POSTS & STRENGTH OF PERSONNEL DURING 1980-81 IN EAST KAMENG DISTRICT.

Table No.17.1

(in number)

Sl. NO.	Circle	Police Station	S T R E N G T H O F P E R S O N N E L							Total
			Inspector of Police	Sub-Inspector of police	Asst. Sub-Inspector of police	Head Constable	Naik	Constable	W.T. operator	
0	1	2	3	4	5	6	7	8	9	10
1.	Seppa	1	1	4	1	1	-	22	2	32
2.	Chayangtajo	-	-	-	-	-	-	-	-	-
3.	Khenewa	-	-	-	-	-	-	-	-	-
4.	Baneng	-	-	-	-	-	-	-	-	-
5.	Pakke-Kessang-	-	-	-	-	-	-	-	-	-
6.	Pipu-Dipu	-	-	-	-	-	-	-	-	-
7.	Lada	-	-	-	-	-	-	-	-	-
8.	Seijosa	-	-	-	1	2	1	6	-	10
Total:- 1980-81		1	1	4	2	3	1	28	2	42
1979-80		1	1	4	1	1	-	31	3	41
1978-79		1	-	2	1	2	1	19	3	28

(Source :- Circle Inspector of Arunachal Pradesh Police Station, Seppa)

STATEMENT SHOWING THE GENERAL RESULT OF CRIMINAL CASES DURING 1980-81 IN
EAST KAMENG DISTRICT

Tabel No.17.2

Sl. NO.	Year	number of offences reported	Nos of persons under trial	Discha-rged or acquitted	Con- vic- ted	Commi- ted or refer- red	Died/esc- aped or (transferred to another state	Persons remaining for trial at the end of the year
0	1	2	3	4	5	6	7	8
1.	1976	10	12	6	-	-	-	4
2.	1977	4	14	1	-	-	-	12
3.	1978	27	41	11	-	-	-	26
4.	1979	36	24	10	-	-	6	42
5.	1980	34	36	12	2	2	1	24

(Source :- Judicial Branch Office of the Deputy Commissioner, Seppa)

NUMBER OF ARUNACHAL PRADESH EMPLOYEES (YEARWISE)SINCE 1976-77
Table No.14.1) (in number)

Sl. NO.	Category of Post	1976-77	1977-78	1978-79	1979-80	1980-81
0	1	2	3	4	5	6
A. GAZETTED:-						
1.	Class-I	3	4	5	6	9
2.	Class-II	25	26	30	30	36
Sub-Total (A)		28	30	35	36	45
B. NON-GAZETTED:-						
1.	Class-II	-	-	-	-	-
2.	Class-III	283	313	328	390	448
3.	Class-IV	185	187	202	227	230
Sub-Total (B) :-		473	503	530	617	678
Grand Total (A+B)		501	533	565	653	723

(Source :- Statistics Branch, Office of the Deputy Commissioner, Seppa)

DISTRIBUTION OF ARUNACHAL PRADESH GOVT. EMPLOYEES (REGULAR STAFF) ONLY BY CATEGORY/CLASS OF POST IN EAST KEMENG DISTRICT AS ON 31.3.1981.

Table No. 18.2

Sl. NO.	Category of post	Nos of persons who are permanent in post	Nos of persons who are temporary or officiating in the post held Permanent in any other post	Total col.- (2,3 & 4)	No. of persons (col.3) who are deputed from other state	
0	1	2	3	4	5	6
A. Gazetted:-						
	1. Class-I	2	3	6	9	-
	2. Class-II	2	13	21	36	-
	Sub-Total	2	16	27	45	-
B. NON-GAZETTED:-						
	1. Class-II	-	-	-	-	-
	2. Class-III	126	98	224	448	-
	3. Class-IV	67	14	149	230	-
	Sub-Total (B)	193	112	373	678	-
	Grand Total (A+B)	195	126	400	723	-

(Source :- Statistics Branch, Office of the Deputy Commissioner, Seppa)

- 10 -
DISTRIBUTION OF ARUNACHAL PRADESH EMPLOYEES BY PAY RANGES AS ON 31.3.1981

Table No. 18.3

Sl. NO.	Pay ranges in Rs.	No. of employees				Total No. of regular staff	Total No. of Non-regular staff	Total No. of regular & non-regular staff	Remarks
		Non-Gazetted Men	Non-Gazetted Women	Gazetted Men	Gazetted Women				
0	1	2	3	4	5	6	7	8	9
1.	Below 200/-	38	2	-	-	40	10	50	
2.	200/- to 249/-	200	-	-	-	200	6	206	
3.	250/- to 299/-	96	13	-	-	109	6	115	
4.	300/- to 349/-	99	11	-	-	110	-	110	
5.	350/- to 399/-	34	1	-	-	35	2	37	
6.	400/- to 499/-	112	5	1	-	118	11	129	
7.	500/- to 599/-	26	1	1	-	28	-	28	
8.	600/- to 699/-	5	12	19	-	24	-	24	
9.	700/- to 799/-	-	-	14	2	16	-	16	
10.	800/- to 899/-	-	-	-	-	-	-	-	
11.	900/- to 999/-	-	-	5	-	5	-	5	
12.	1200/- to 1499/-	-	-	3	-	3	-	3	
13.	1500/- to 1999/-	-	-	-	-	-	-	-	
14.	2000/- to 2499/-	-	-	-	-	-	-	-	
15.	2500/- to 2999/-	-	-	-	-	-	-	-	
16.	3000/- & above	-	-	-	-	-	-	-	
(Totals :-		610	33	43	2	688	35	723	

(Source :- Statistics Branch, D.C.Is Office, Seppa)

AGENCY LABOUR CORPS IN EAST KAMENG DISTRICT AS ON 31.3.1981
(in number)

Table No. 18.4

Sl. NO.	Station	S T R E N G T H			Total
		L.C.	Sirdar	Head Sirdar	
0	1	2	3	4	5
1.	Seppa	95	4	1	100
2.	Chayangtajo	39	1	-	39
3.	Bameng	28	1	-	29
4.	Khenewa	18	1	-	19
5.	Pipu-Dipu	12	-	-	12
6.	Lada	20	1	-	21
7.	Pakke-kessang	25	1	-	26
8.	Seijosa	15	1	-	16
Total:-		251	10	1	262

(Source:- Transport Branch, D.C.'s Office, Seppa)

POST OFFICES WITH AND WITHOUT TELEGRAM FACILITIES IN EAST KAMENG DISTRICT

Table No.19.1

AS ON 31.3.71

Sl. NO.	C I R C L E S	Post office with telegraph facility	Post offices without telegraph facility	Total
0	1	2	3	4
1.	Seppa	1	-	1
2.	Chayangtajo	-	1	1
3.	Khenewa	-	1	1
4.	Bameng	-	1	1
5.	Pipu-Dipu	-	1	1
6.	Lada	-	-	-
7.	Pakke-kessang	-	1	1
8.	Seijosa	-	1	1
9.	Pampoli	-	1	1
<hr/>				
Total:-	1960-61	1	7	8
	1979-80	1	8	9
	1978-79	1	7	8
	1977-78	1	7	8
	1976-77	1	5	6

{ Source :- Development Branch, Office of the Deputy Commissioner, Seppa)

NOS OF VEHICLES IN EAST KAMENG DISTRICT AS ON 31.3.1981

Table No. 99-2

Sl. NO.	Departments	Jeeeps	one ton- mer truck	Power wagon	3/5 Ton- nes truck	7 Ton- es truck	Stati- on wagon	Nish- an	Fic kup van	To ta l	Tr ac ter	No ad rol er	Do z le r
0	1	2	3	4	5	6	7	8	9	10	11	12	13
1.	Seppa General Administrative	6	1	-	4	-	-	-	-	11	-	-	-
2.	C.P.W.D.	3	-	-	6	-	-	-	-	9	-	2	-
3.	Agricultural	1	1	-	-	1	-	1	-	4	-	-	-
4.	Medical	4	-	-	-	-	-	-	-	4	-	-	-
5.	Field Publicity	1	-	-	-	-	-	-	-	1	-	-	-
6.	Rural Works Department	1	-	-	1	1	1	-	-	3	2	-	1
7.	Forest	1	-	-	-	1	-	-	-	2	-	-	-
8.	Under pricate ownership	4	-	1	6	-	-	2	-	13	-	-	-
Total:-		21	2	1	17	3	-	3	-	47	2	2	-

(Source :- All Department and Heads of East Kameng District, Seppa)



Sub. National Systems Unit,
National Institute of Educational
Planning and Administration
17-B, Shaubhudo Marg, New Delhi-11001
DOC. No. D/463
Date: 20/11/81