

FOR OFFICE USE ONLY



**STATISTICAL HAND-BOOK  
OF  
EAST SIANG DISTRICT  
ARUNACHAL PRADESH  
1980**



DISTRICT STATISTICAL OFFICE  
PASIGHAT

-541634  
310  
PAS-S


-541634  
310  
PAS-5

## FOREWORD

Statistics are numerical statements of facts capable of analysis and interpretation. The Science of statistics helps in assessing the results of past achievements of human activities and it is also useful for making forecast about the future course of events.

To make an assessment of the achievements of various development departments and to help the authority to take decisions about the future course of action, the various statistical data on all subjects of interest are generally collected for every financial year and published in the form of a Booklet, entitled "Statistical Handbook".

The 1979-80 issue of statistical Handbook of Pasighat Sub-Division (East Siang District) endeavours to portray a crystal clear picture, at a glance, of the activities of various departments of the District. I am sure that the Handbook will be of considerable value and assistance to the Officials of the District.



(Rakesh Mehta)  
Deputy Commissioner,  
East Siang District,  
Pasighat.

NIEPA DC



D00959

Statistics are essential instruments for  
analysis of statistics and interpretation. The latter is  
statistical data. It represents the results of such analysis.  
analysis of human activities and it is also used for  
by the case given by other cases of events.

To help in assessment of the achievement of  
various developmental programmes and to help in  
to take decisions about the future course of action, the  
various statistical data on all spheres of activities are  
generally collected for every financial year and  
in the form of a statistical abstract.

The 1970-71 issue of statistical abstract  
contains the statistical data of various  
sectors of activity in the district, as a whole, in the  
states of various departments of the district. It  
and the results of all the activities in the district  
given to the officials of the district.

*[Handwritten signature]*

Secretary  
District Statistical Office  
District Office  
District Office

Sub. National Systems Unit

National Institute of Educational

Planning and Administration

17-B, Sri Aurobindo Marg, New Delhi-110016

DOC. No. .... D-957

Date..... 28/11/71


## I N T R O D U C T I O N

The Statistical Hand Book of Pasighat Sub- Division (Present -East Siang District) 1980 is the seventh issue in series of regular annual publication .Since the establishment of Statistical Office at Pasighat it has been a practice to publish new addition of Statistical Hand Book every year to present in summary form the important Statistical informations focussing the Development and other activities of the District. Due to late receipt of data from sources Offices and some other unavoidable reasons the publication of this issue has been delayed .However, with the active co-operation of District Heads of Deptts, an attempt will be made to publish the subsequent issues intime.

The Handbook is prepared as per guideline of the Directorate of Economics & Statistics , Govt. of Arunachal Pradesh and efforts are made to cover the activities of all the sectors .The data presented in this Publication relate to the year ending 31st March 1980 unless otherwise mentioned and the sources of data are also indicated at the foot of each table.

The Co-operation extended by various government departments of the Districts in bringing out this publication is acknowledged with gratitude .Any suggestion for improvement of the quality and coverage in respect of subsequent issues will be gladly accepted.

Dated , Pasighat  
the 23rd June 1982.

  
( S.B. Biswas )  
Inspector Of Statistics,  
Pasighat.

# C O N T E N T S

## I

Table No.	P A R T I C U L A R S	PAGE NO.
1		3
O.1.	Notional Map of Pasighat Sub-East Siang District.	1
O.2.	East Siang District at a glance.	2-4
<u>II. GENERAL</u>		
I.1.	Administrative set up of East Siang District.	5
I.2.	Administrative Officers in East Siang District.	6
<u>III. POPULATION</u>		
II.1.	Population details of East Siang District.	7
II.2.	Literate Population in East Siang District.	8
II.3.	Scheduled Tribe population of East Siang District.	9
II.4.	Distribution of Town and Villages with residential Houses and Households.	10
I.5.	Religionwise population of East Siang District.	11
I.6.	Distribution of population by workers and non-workers	12
<u>IV. AGRICULTURE</u>		
I.1.	Agricultural farms/Horticultural gardens in East Siang	13
I.2.	Land developed for permanent cultivation in East Siang	14
I.3.	Area brought under Fertilizers and plant protection in East Siang District.	15
I.4.	Area brought under Improved seeds and high yielding varieties of seeds in East Siang Dist. since 1970-71.	15
I.5.	Production of major crops in East Siang Dist. since 1968-69.	16
I.6.	Number of Gramsevakas (VLM) & Gramsevakas trained/under training at the Gramsevak Training Centre, Pasighat.	17
I.7.	Execution of Rural water supply scheme in East Siang District as on 31.3.80.	18
I.8.	Distribution of improved Agri. Implements/Machines in East Siang District as on 31.3.80.	19
I.9.	Execution of Minor Irrigation Projects in East Siang District as on 31.3.80.	20
<u>IV. ENGINEERING</u>		
I.1.	Length of Roads in East Siang Dist. as on 31.3.80.	21
I.2.	Expenditure on annual construction of building by the C.P.W.D. in East Siang District since 1970-71.	22
I.3.	Annual construction of Roads/Tracks/paths in East Siang District since 1970-71.	22
I.4.	Annual construction/Improvement/Maintenance of Roads/paths/Tracks in East Siang District since 1970-71.	23
I.5.	Figures showing expenditure on construction of buildings by C.P.W.D. Pasighat.	

VI. EDUCATION

VI.1. Educational Institutions in Pasighat Sub-Division. 26

VI.2. Type of Institution wise number of teachers and Students in Pasighat Sub-Division as on 31.3.80. 27

VI.3. Classwise enrolment in different category of schools of Pasighat Sub-Division as on 31.3.80. 28

VI.4. Results of Examinations of the Higher secondary Schools in Pasighat since 1977-78. 29

VI.5. Classwise enrolment in J.N.College, Pasighat since 1975-76. 30

VI.6. Teaching staff of J.N.College, Pasighat as on 31.3.80. 31

VI.7. Results of college examinations since 1976-77 in respect of J.N.College, Pasighat. 32.

VI.8. Students from Pasighat studying in schools outside A.P. on Govt. Stipends. 33

VII. MEDICAL & PUBLIC HEALTH.

VII.1. Distribution of Hospital/Health units in Pa-sighat Sub-Division as on 31.3.80. 34

VII.2. Number of Authorised beds in Hospital /Health Units of Pasighat Sub-Division as on 31.3.80. 35

VII.3. Medical Units and Medical staff on Pasighat Sub-Divn. as on 31.3.80. 35

VII.4. Number of Patients treated in the general hospital and health units of Pasighat Sub-Divn. during 1979-80. 36

VII.5. Annual achievements of NSEP in Pasighat Sub-Division since 1971-72. 37

VII.6. Achievement of T.B. Programme in Pasighat Sub-Division. 38

VII.7. Annual achievement of NSEP in Pasighat Sub-Division since 1971-72. 39

VII.8. Health Training imparted to non-Serving personnel under HTRC Pasighat during 1979-80. 40

VII.9. Achievement of Family Planning in Pasighat Sub-Division since 1976-77. 41

VIII. ANIMAL HUSBANDARY & VETERINARY.

VIII.1. Circlewise number of veterinary Dispensary, Veterinary aid centers and key village centers in Pasighat Sub-Divn. as on 31.3.80. 42

VIII.2. Livestock and poultry Farms in Pasighat Sub-Division as 31.3.80. 42

VIII.3. Animal/Birds treated, Vaccinated and castrated since 1975-76. 43

...III...  
2

IX. TRANSPORT & COMMUNICATION

- IX.1. Vehicles registered at Pasighat since 1970-71. 44
- IX.2. Post Offices with and without telegraphic facilities in Pasighat Sub-Division as on 31.3.80. 45

X. FORESTS

- X.1. Number of reserved/range Offices/Beat Offices under Pasighat Sub-Division. 46
- X.2. Reserve Forest area under pasighat Forest Division 47
- X.3. Supply of sleepers to Railways from Pasighat Forest Division since 1972-73. 48
- X.4. Area brought under plantation /Afforestation under Pasighat Forest Division since 1971-72. 49
- X.5. Expenditure on Development works under Pa-sighat Forest Division since 1971-72. 50
- X.6. Forest Revenue from Pasighat Forest Division since 1971-72. 51
- X.7. Graph showing Forest Revenue under Pasighat Forest Division. 52

XI. FISHERIES

- XI.1. Fish Farms and fish Ponds in Pasighat Sub-Division as on 31.3.80. 53

XII. INDUSTRIES.

- XII.1. Distribution of craft centres in Pasighat Sub-Division. 54
- XII.2. Number of trainees trained in different crafts at Pasighat and Yingklong craft centers since 1974-73 55
- XII.3. Annual outturn of Pasighat yingklong craft centers 56
- XII.4. Sale proceeds of sales Emporium and showroom cum sale counter of Pasighat Craft Centre 57
- XII.5. Statement showing the progress of sericulture in Pa-sighat Sub-Division. 58

XIII. PANCHAYATRAJ & COMMUNITY DEVELOPMENT

- XIII.1. Panchayat Raj in Pasighat Sub-Division as on 31.3.80. 59
- XIII.2. Community Development Blocks in Pasighat sub-Division as on 31.3.80. 60

XIV. Co-Operation.

- XIV.1. Co-Operative Societies in Pa-sighat Sub Division as on 31.3.80. 61



IV

1                                  2                                  3

XV. INFORMATION & PUBLIC RELATION.

- XV.1. Cummmunity listening sets distributed in Pasighat Sub-Division as on 31.3.80. 60
- XV.2. Location of film projection units and number of film shows projected during 1979-80. 61
- XV.3. Number of Books in the District Library, Pasighat as on 31.3.80. 61
- XV.4. Number of Books distributed annually from the District Library Pasighat as on 31.3.80. 61
- XV.5. Number of specimen as on 31.3.80 in the museum of Pasighat. 62
- XV.6. Statement showing total No of borrowers and books issued during the year 1979-80. 62.

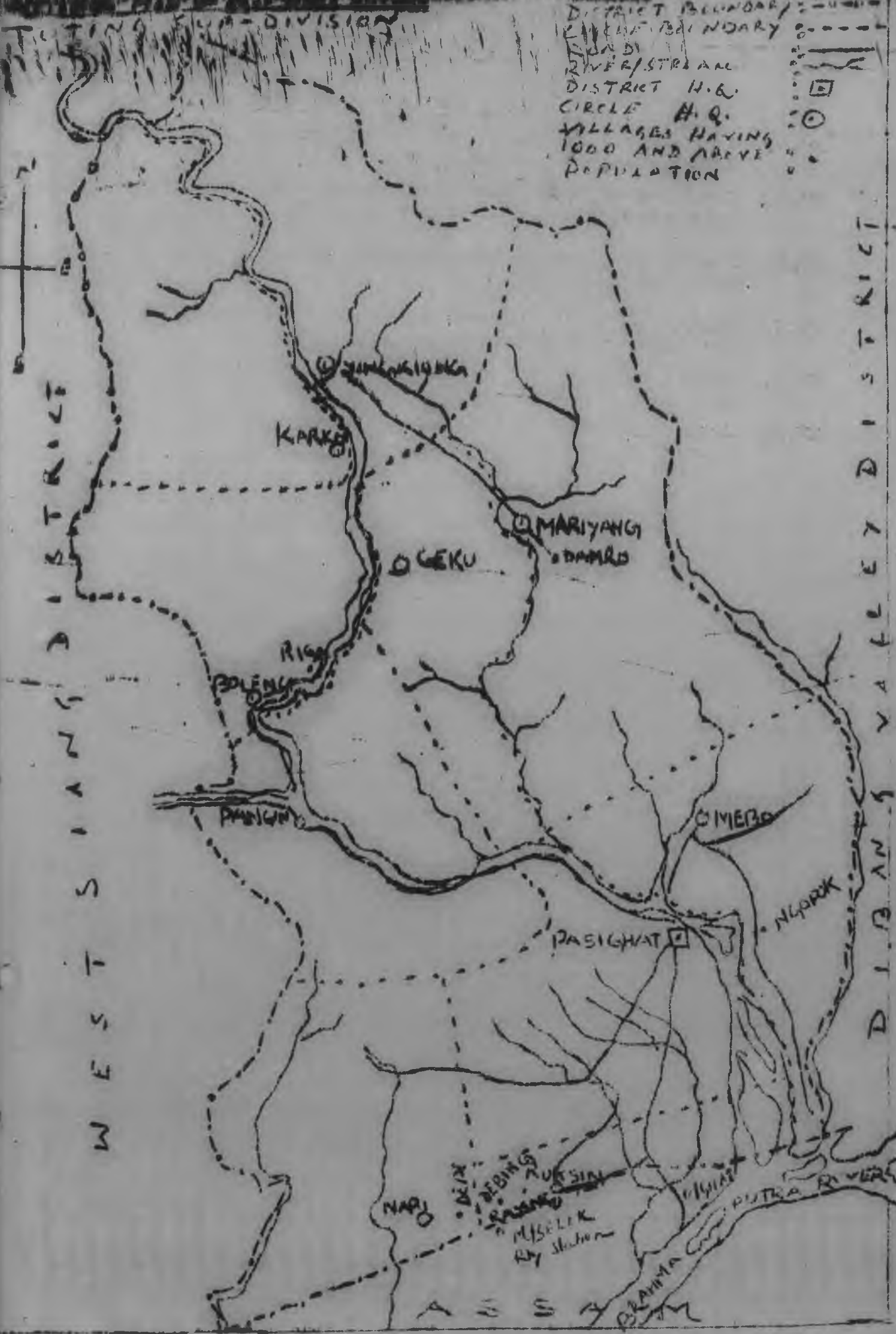
DIVISION

DISTRICT BOUNDARY - - - - -  
 COUNTY BOUNDARY - - - - -  
 ROAD - - - - -  
 RIVER/STREAM - - - - -  
 DISTRICT H.Q. □  
 CIRCLE H.Q. ○  
 VILLAGES HAVING 1000 AND ABOVE POPULATION ●



WEST SIANI DISTRICT

DIBANG VALLEY DISTRICT



NARI ○  
 DEIX ●  
 BEBING ●  
 RUSIN ●  
 PASANG ●  
 MISELEK ●  
 By station

PUTRA RIVER  
 BLANMA

AS ON 31.3.80.

Sl No	Items	Units	Particulars
0	1	2	3
1.	Approximate Area	Sq.Km.	6,512
2.	Administrative Sub-Divisions	Nos.	2
3.	Administrative Circles	Nos.	8
4.	<u>Total Population:- (As per 1981 Census).</u>	Persons	70,274
	i. Urban Population	-do-	9,125
	ii. Rural Population	-do-	61,149
	iii. Population density (per Sq.Km.)	-do-	11
	iv. Scheduled Tribe Population.	-do-	NA
	v. Decennial growth rate (1971-81).	P.C.	43.40
	vi. Literacy.	P.C.	25.15
	vii. Villages	Nos.	143
5.	<u>AGRICULTURE:-</u>		
	i. Agricultural farms	Nos.	NIL
	ii. Peoples Horticultural Gardens	Nos.	115
	iii. Land Developed under permanent Cultivation during 1979-80	Hect.	370.00
	iv. Area Brought under Fertilizers during 1979-80.	Hect.	1200.00
	v. Area brought under plant protection during 1979-80.	Hect.	3000.00
	vi. Area brought under improved seeds during 1979-80.	Hect.	1450.00
	vii. Area brought under H.Y.V. Seeds during 1979-80.	Hect.	1450.00
	viii. Gramsevak Training Centere	No.	1.00
	ix. Execution of Rural Water supply Scheme	Unit.	96.00
	x. Improved Agri. Implements/Machines distributed.	Nos.	32
6.	<u>FISHERY :-</u>		
	i. Govt. Fish Farms	Nos.	2
	ii. Fish Ponds	Nos.	265
7.	<u>VETERINARY AND ANIMAL HUSBANDARY:-</u>		
	i. Vety. Dispenceries	Nos.	7
	ii. Vety. Aid Centers	Nos.	7
	iii. Dairy Farms	Nos.	1

Sl. No.	Particulars	Unit	Value
7.	iv. Goat Farm	No.	1
	v. Fodder Farm	No.	1
8.	vi. Animals and Birds treated/Vaccinated/ Castered.	Nos.	49,890
	vii. Key Village Centeres	Nos.	30
8.	<b>FOREST :-</b>		
	i. Reserved Forest	Nos.	3
	ii. Renge Office	Nos.	3
	iii. Beat Office	Nos.	7
	iv. Area Under Reserved Forest	Hect.	8005.00
	v. Area Brought Under Plantation during 1979-80	Hect.	85
	vi. Forest Revenue during 1979-80	Rs.000	1811.93
9.	<b>PANCHAYAT RAJ AND C.D. BLOCK :-</b>		
	i. Anchal Smaity	Nos.	15
	ii. Gram Panchayat.	Nos.	69
	iii. Community Development Blocks	Nos.	5
10.	<b>TRANSPORT AND COMMUNICATION AND ENGINEERING.</b>		
	i. Vehicle Registered during 1979-80	Nos.	55
	ii. Post Offices	Nos.	20
	iii. Length of Jeepable roads	Km.	490.24
	iv. Jeepable Road Constructed by CPWD during 1979-80.	Km.	NIL
	v. Expenditure on construction of building by CPWD during 1979-80.	Rs.(in Lakh)	33.15
11.	<b>POER &amp; ELECTRICITY.</b>		
	i. No. of Places electrified	Nos.	15
	ii. Total Electricity capacity instelled	KW	669.2
	iii. Micro HydeK capacity instelled	KW	200.00

(contd...3)

**12. EDUCATION :-**

i. Primary Schools	Nos.	103
ii. M.E. Schools	Nos.	16
iii. Secondary Schools	Nos.	4
iv. Higher Secondary School	No.	2
v. Degree College	No.	1
vi. Enrolment in educational institutions.	Nos.	10,765
vii. Type School (Private)	No.	1

**13. MEDICAL & PUBLIC HEALTH.**

i. General Hospital	No.	1
ii. Health Units	Nos.	13
iii. Leporasy Colony	No.	1
iv. Authorised Beds (Total)	Nos.	298
v. General Beds	Nos.	152
vi. T.B. Beds	Nos.	36
vii. Leporasy Beds	Nos.	110
viii. Doctors	Nos.	23
ix. Patients Treated	Nos.	12,12,79
x. N.S.E.P. teams working	Nos.	0
xi. Trainees Passed from HRTC Pasighat during 1979-80.	Nos.	15

**14. COTTAGE INDUSTRIES.**

i. Craft Centres	Nos.	3
ii. Trainees trained in Pasighat & Yingkong Centres during 1979-80.	Nos.	11
iii. Annual out turn from craft centres	Rs. (000)	94.83
iv. Sericultural demonstrative centres	Nos.	3
v. Village reares	Nos.	729

**15. CO-OPERATIVE SOCIETY.**

Nos.	9
------	---

**16. INFORMATION & PUBLIC RELATIONS:**

i. Community Listening Sets distributed	Nos.	78
ii. Projection Units	Nos.	2
iii. Books in Pasighat Dist. Library	Nos.	9458
iv. Books distributed for public Reading from Pasighat Dist. Library during 1979-80.	Nos.	8655
v. Museum in Pasighat Sub-Division	Nos.	487
vi. Printing Press	No.	1.

ADMINISTRATIVE SET-UP IN PASIGHAT SUB-DIVISION AS ON 31-3-80

Table No. I

District	Sub-Division	Officer-in-charge	Circle	Officer in-charge	Population as per 1971 Census	Year of Opening	Distance from Pasighat in K.M.
Siang	Pasighat	Addl. Dy. Commissioner	Pasighat	ADC	17,788	1911	-
			Nebo	C.O	5,725	1952	14
			Pangin	C.O	4,516	1952	75
			Boleng	EAC	5,003	1963	96
			Nari	CO.	928	1976	
Mariyang			Mariyang	EAC	11,408	1952	78
			Yingkiong	CO	4,565	1950	158

Source: 'G' Branch/Census Branch  
Pasighat.

ADMINISTRATIVE OFFICER IN PASIGAT SUB-DIVISION AS ON 31 3 90

(In Nos)

Table : I.2

Sl No	Designation of the Officers	Total No.	Circles/Head quarters						Remarks
			Pasigat	Kobe	Pangin	Kariyano	Mindiong	Nari	
1.	Adtl. Dy. Commissioner	1	1	-	-	-	-	-	-
2.	Extra Asstt. Commissioner	5	3	-	-	1	-	-	1
3.	Circle Officer	8	4	1	1	-	1	1	-
***									
<b>Total</b>		<b>14</b>	<b>8</b>	<b>1</b>	<b>1</b>	<b>1</b>	<b>1</b>	<b>1</b>	<b>1</b>
***									

Sl No	Designation	Total	Pasigat	Kobe	Pangin	Kariyano	Mindiong	Nari	Boleng	Remarks
1	Adtl. Dy. Commissioner	1	1	-	-	-	-	-	-	
2	Extra Asstt. Commissioner	5	3	-	-	1	-	-	1	
3	Circle Officer	8	4	1	1	-	1	1	-	
***										
<b>Total</b>		<b>14</b>	<b>8</b>	<b>1</b>	<b>1</b>	<b>1</b>	<b>1</b>	<b>1</b>	<b>1</b>	
***										

POPULATION DETAILS OF PASIGHAT SUB-DIVISION (1971 CENSUS)

Table No. II.1

(In Nos.)

Circles	Population as per 1971 Census				Decennial growth Rate in Percentage.
	Persons	Male	Female	As per 1961 Census	
1	2	3	4	5	6
Pasighat	17,783	9861	7927	7344	(+) 142.21
Mobo	5,725	2966	2759	3725	(+) 53.69
Paagin	4,516	2347	2169	6123	(+) 55.46
Boleng	5,003	2561	2442	-	-
Yin klong	4,565	2477	2088	3829	(+) 19.22
Mariyang	11,408	6008	5400	12019	(-) 5.08
(Including Mori Circle)					
Total:-	49,005	26220	22785	33040	(+) 48.32

Source : Census Branch, Pasighat



LITERATE POPULATION IN PASIGHAT SUB-DIVISION.  
(As per 1971 Census)

Table No. II.2

(In Nos)

Circles/ Town	Literature Population as per 1971 Census			Percentage of Literacy (1971 Census)			Percentage of Literacy as per 1961 Census
	Persons	Male	Female	Total Percentage	Male	Female	
1	2	3	4	5	6	7	8
.Pasi hat town	2,459	1882	577	48.0	56.9	31.3	16.8
.Pasighat Circle	1,791	1429	362	14.1	21.8	5.9	
.Mebo "	835	765	120	13.71	25.78	4.35	1.31
.Pangin "	481	363	68	9.54	15.46	3.14	6.78
.Soleng "	254	227	27	5.08	8.4	1.10	
.Mariyang "	694	659	38	6.03	10.01	0.70	0.70
.Yingkiong "	800	283	17	6.57	11.48	0.68	1.30
Total	6,314	5,605	1,209	13.90	21.87	5.80	3.67

Source : Census Branch, Pasighat.

**SCHEDULED TRIBE POPULATION OF PASIGHAT SUB-DIVISION  
AS PER 1971 CENSUS**

Table No.

— (In Nos) —

Sl. No.	Circles	Total Population	Scheduled Tribe Population			Percentage of Scheduled Tribe population to total Population.
			Male	Female	Total	
1		2	3	4	5	6
1.	Pasighat	17,730	5,500	6,332	12,032	72
2.	Meho	5,725	2,677	2,695	5,377	93.57
3.	Pangin	4,516	2,090	2,124	4,222	93.43
4.	Boleng	5,003	2,807	2,390	5,227	94.48
5.	Yingkiong	4,565	2,153	2,034	4,187	91.17
6.	Mariyang	11,403	4,065	5,126	9,991	87.57
<b>Total</b>		<b>49,005</b>	<b>20,625</b>	<b>20,691</b>	<b>41,316</b>	<b>84.00</b>

Source: Series 24-A.P.Part(II) (A) 1971 Census.

DISTRIBUTION OF TOWN AND VILLAGES WITH RESIDENTIAL HOUSE AND HOUSE HOLDS  
AS PER 1971 CENSUS.

Table No. II.4

(In Nos.)

Sl No	Circles/Town	Total/Rural Urban	village	Town	Residential Houses	House holds	Total Population	% of Rural / Urban to the total Population
6	1	2	3	4	5	6	7	8
1.	Pasighat	Total	53	1	3459	3571	17732	100
		Rural	53	-	2214	2264	12572	71
		Urban	-	1	1245	1407	5116	29
2.	Mebo	Total/Rural	13	-	1092	1136	5725	100
3.	Pangin	"	20	-	988	1015	4516	100
4.	Boleng	"	14	-	1183	1123	5003	100
5.	Mariyang	"	18	-	2100	2151	11408	100
6.	Yin-kiong	"	11	-	1221	1253	4565	100
<hr/>								
	Total		129	1	9039	10949	49005	100
	Rural		129	-	8744	9042	43839	90
	Urban		-	1	1245	1407	5116	10
<hr/>								

Source : Census Branch, Pasighat

Tabel NO. II.5

( In Nos. )

Sl No	Circle/ Town	Total/ Rural/Urban	Total Persons	Budism	Christianity	Hinduism	Islam	Jainism	Sikhim	Other Religi Persvation
0	1	2	3	4	5	6	7	8	9	10
1.	Pasihat	Rural	12672	1	8	1707	9	-	-	10947
2.	"	Town	5116	56	93	3590	113	2	84	1173
3.	Pangin	Rural	4516	-	16	232	-	-	-	4218
4.	Mebo	Rural	5725	1	53	1018	13	-	2	4638
5.	Boleng	Rural	5003	27	16	237	3	-	-	4720
6.	Mariyang	Rural	11403	223	1	1192	4	-	2	9986
7.	Yingkieng	Rural	4565	54	40	279	6	-	-	4186
<hr/>										
Pasihat		Total	49005	362	232	8305	148	2	83	39068
Sub-Dvn.		Rural	43899	306	134	4715	35	-	4	38695
		Urban	5116	56	98	3590	113	2	84	1173

Source : 1971 Census Branch, Pasihat.

DISTRIBUTION OF POPULATION BY WORKERS AND NON-WORKERS AS PER 1921 CENSUS.

Table : II-6

( In Nos. )

Sl No	Circles	Total/	Total population	Workers	Non-Workers	% of workers to Total population	Category of Workers		
		Urban/ Rural					Cultivators	Agri. Labourers	Other Workers
0	1	2	3	4	5	6	7	8	9
1	Pasi hat	Total	17738	8636	9152	48.55	5895	493	2248
2.		Rural	12572	6548	6124	51.52	5167	5759	226
		Urban	5116	2088	3028	40.81	136	167	1785
2.	Mebo	Total							
		Rural	5725	8117	2608	54.44.	2810	68	209
3.	Pahgin	Rural	4516	3096	1420	63.55	2794	2	800
4.	Boleng	Rural	5003	2699	2304	53.94	2426	23	250
5.	Mariyang	Rural	11408	7478	2930	65.55	6193	11	1274
6.	Yingkieng	Rural	4565	3193	1892	59.150	2777	5	391
	Pasihat	Total	49005	28199	20806	57.54	22895	602	4702
	Sub-Dvn.	Rural	43889	26111	17778	59.49	22759	435	2917
		Urban	5116	2028	3028	40.81	136	167	1785

-13-

AGRICULTURE/Farms/ HORTICULTUREL NURSURIES AND PEOPLES HORTICULTUREL GARDENS IN PASIGHAT SUB-DIVISION AS ON 31-3-80.

Table No. III-1

(In Nos)

Sl No	Circles	Agri. Farms	Horticultural Nurseries	Peoples Horticulturatel Gardens
0	1	2	3	4
1.	Pasighat	-	-	35
2.	Nebo	-	-	11
3.	Pangina	-	-	11
4.	Boleng	-	-	11
5.	Mariyang	-	-	5
6.	Winkiong	-	-	32
7.	Nari	-	-	10
Total				115

Source : D.A.O, Office, Pasighat.

LAND DEVELOPMENT UNDER PERIENENT CULTIVATION UNDER PASIGHAT SUB-DIVISION YEAR WISE.

Table No. IV 2

(In Hecter )

Sl No	Years	AREA UNDER		Total Area
		Normal	C.D.	
0	1	2	3	4
1.	1970-71	46.0	44.4	90.4
2.	1971-72	36.0	25.2	61.2
3.	1972-73	142.0	14.0	156.8
4.	1973-74	69.0	-	69.0
5.	1974-75	324.0	26.0	350.4
6.	1975-76	325.0	-	325.0
7.	1976-77	410.0	-	410.0
8.	1977-78	TRC-130	226.0	130.0
		MRC-96	-	96.0
9.	1978-79	TRC-550	-	550.0
		MRC-550	-	550.0
10.	1979-80	370.0	-	370.0

Source: D.A.O, Pasighat.

AREA BROUGHT UNDER FERTILISERS AND PLANT PROTECTION IN PASIGHAT SUB-DIVISION SINCE 1970-7

Table No. III.3

(In Ha)

Sl No	Years	Area Brought Under Fertilisers			Area Brought under Plant protection		
		Normal	CD	Total	Normal	CD	Total
Q	1	2	3	4	5	6	7
1.	1970-71	2.43	0.80	3.23	1942.49	12.14	1954.63
2.	1971-72	9.60	1.21	4.35	404.00	60.60	464.60
3.	1972-73	250.00	30.00	280.00	480.40	40.00	520.40
4.	1973-74	75.00	5.00	80.00	700.00	100.00	800.00
5.	1974-75	65.00	15.00	80.00	1900.00	2000.00	3000.00
6.	1975-76	70.00	5.00	75.00	1700.00	-	1700.00
7.	1976-77	70.00	5.00	75.00	1800.00	-	1800.00
8.	1977-78	80.00	10.00	100.00	2200.00	-	2200.00
9.	1978-79	140.00	-	140.00	2700.00	-	2700.00
10.	1979-80	1200.00	-	1200.00	3000.00	-	3000.00

Source : D.O, Pasighat

AREA BROUGHT UNDER IMPROVED SEEDS AND HIGH YIELDING VARIETIES OF SEEDS UNDER PASIGHAT  
SUB-DIVISION SINCE 1970-71.

Table No. III.4

(In Hect)

Sl No	Years	Area Brought Under Improved seeds			AREA BROUGHT UNDER H.Y.V SEEDS		
		Normal	CD	Total	Normal	C.D.	Total
0	1	2	3	4	5	6	7
1.	1970-71	680.28	40.47	720.75	20.23	4.05	24.28
2.	1971-72	456.56	8.08	464.60	161.60	2.02	163.62
3.	1972-73	450.00	18.00	468.00	400.00	31.20	431.20
4.	1973-74	460.00	20.00	480.00	550.00	70.00	620.00
5.	1974-75	480.00	20.00	500.00	700.00	90.00	790.00
6.	1975-76	1000.00	-	1000.00	1100.00	20.00	1120.00
7.	1976-77	1100.00	50.00	1150.00	1150.00	25.00	1175.00
8.	1978-78	1200.00	25.00	1225.00	1430.00	-	1430.00
9.	1978-79	1300.00	1300.00	1200.00	1450.00	-	1450.00
10.	1979-80	1450.00	-	1450.00	1450.00	-	1450.00

Source : D.O, Pasighat.



ANNUAL REPORT OF THE GOVERNMENT OF PUNJAB, 1980-81

Table No. III.

(In Metric Tonne)

Sl. No.	Year	Production			Total	Maize	Millet	Grand Total
		W.R.C.	T.P.C.	Other				
0	1	2	3	4	5	6	7	8
1.	1968-69	6319.00	3000.00	4000.00	13619.00	750.00	950.00	15319.00
2.	1969-70	8000.00	4300.00	2103.00	14403.00	770.00	1028.00	16201.00
3.	1970-71	8150.00	4950.00	2150.00	15260.00	780.00	1965.00	18005.00
4.	1971-72	8200.00	5000.00	2112.00	15312.00	800.00	1974.00	18086.00
5.	1972-73	8700.00	5250.00	1500.00	15450.00	800.00	2106.00	81356.00
6.	1973-74	9200.00	5400.00	1600.00	16200.00	1000.00	3818.00	21018.00
7.	1974-75	9400.00	5000.00	1500.00	16700.00	900.00	3000.00	20600.00
8.	1975-76	-	16050.00	-	16050.00	1730.00	2550.00	20330.00
9.	1976-77	-	-	-	16250.00	1730.00	2550.00	20520.00
10.	1977-78	8000.00	5000.00	3500.00	16500.00	1800.00	2550.00	20800.00
11.	1978-79	8400.00	5450.00	3400.00	17250.00	1800.00	2500.00	* 21550.00
12.	1979-80	380.00	5600.00	7808.00	18500.00	1900.00	2700.00	23100.00

Source: D.A.O, Pasighat.

- 17 -

NUMBER OF GRAMSEVAKS (V.L.V.) & GRAMSEVIKAS TRAINED/UNDER TRAINING AT THE  
GRAMSEVAK TRAINING CENTRE, PASIGHAT

TABLE NO. 10.6

(In Nos)

Sl.No	YEAR	GRAMSEVAK (V.L.V.) TRAINED			UNDER TRAINING		BALVADI (0.6 years age)	Remarks
		STIPENDARY	INSERVICE	TOTAL	Gram Sevak (V.L.V.)	Gramsevika		
0	1	2	3	4	5	6	7	8
1.	1970-71 1971-72	00	7	17	-	-	-	
2.	1973-74 1974-75	33	3	36	-	-	-	
3.	1975-76	-	-	-	32	-	-	
4.	1976-77	21	32	53	29	-	-	
5.	1977-78	32	32	64	37	-	-	
6.	1978-79	32	23	55	12	24(1stBatch)	45*	* Under st impartin training sevikas.
7.	1979-80	-	-	-	34	27	30	

Source: G.T.C., Pasighat.

- 18 -  
EXECUTION OF RURAL WATER SUPPLY SCHEMES BY RURAL WORKS DEPARTMENT OF PASIGHAT  
SUB-DIVISION, AS ON 31.3.80.

Table No. III 7

Sl NO	Circle go gsm & bscapcsj ngA pck	No. of Units provided with water supply			Approximate Population go gsm ngA pck	Expenditure Incurred in Rs.
		Villages	Colonies/Camps Schools	Total		
0	1	2	3	4	5	6
1.	Pasichat	16	2	18	5336	2,57,186 -18
2.	Mebo	5	-	5	2411	1,29,243 -41
3.	Pangin	9	-	9	2263	-
4.	Boleng	5	-	5	1958	-
5.	Yingkiong	9	1	10	3941	2,03,010 -79
6.	Pariyang	9	-	9	6410	-
7.	Nari	5	-	5	977	47,161 - 75
<b>Total</b>		<b>58</b>	<b>3</b>	<b>61</b>	<b>23331</b>	<b>4,33,996 - 34</b>

Source: Asstt. Engineer, (RWD) Pasichat & Yingkiong.

- 13 -  
DISTRIBUTION OF IMPROVED AGRICULTURAL IMPLEMENTS/ MACHINES IN PASIGHAT

SUB-DIVISION A.S ON 31.3.80

Table No. III. 8

(In Nos)

Sl No	Type of Machines	Distributed in									
		Pasighat Circle	1	2	3	4	5	6	7	8	9
1.	Massey Ferguson Tractors:	=	1	-	-	-	-	-	-	1	
2.	International Tractors.	5	-	-	-	1	-	4	10	-	
3.	Pumping Sets	20	-	-	-	-	-	-	20	-	
4.	Power Tiller	1	-	-	-	-	-	-	1	-	
Total		26	1	-	-	1	-	4	32		

Source: Asstt. Engineer, RWD, Pasighat.

EXECUTION OF MINOR IRRIGATION PROJECT IN PASIGUAT SUB-DIVISION AS ON 31.3.80.

Table No. III.9

Sl. No.	Name of Circles	No. of Minor Irrigation project		Command area (In Hect.)	Expenditure incurred (In Lakhs)
		Implemented	Work in Progress		
1.	Pasighat	5	4	595	4.61
2.	Mebo	Nil	6	408	1.97
3.	Nari	1	6	281	2.22
4.	Pangin	3	Nil	NA	0.05
5.	Boleng	1	Nil	NA	1.46
6.	Nariyang	1	4	NA	0.88
7.	Yingkiang	2	1	NA	0.56

- 21 -

LENGTH OF ROADS IN DISTRICT SUB-DIVISION AS ON 31.3.80.

Table No. IV

(In K. .)

Sl No	Maintaining Agency	Traffic Roads In K.M.				Station Colony	Grant Total	Remarks
		Black Topped	Cravelled	Katcha	Total			
1.	Forest Dept	100.30	153.92	27.17	355.39	33.75	389.14	Black topped 27.20 Gravelled- 6.55
2.	Forest Department	28.00	60.42	12.63	101.10	-	101.10	

Source : Concerned Agencies.

EXPENDITURE ON ANNUAL CONSTRUCTION OF BUILDING BY THE C.P.W.D. IN PASIGHAT SUB-DIVISION SINCE 1970-71.

Table No. IV. 2

(In Rs. L)

Sl No	Years	Types of Buildings Constructed		Total Expenditure
		S.P. Type Buildings	O.B. Type Buildings	
1.	1970-71	17	1	18
2.	1971-72	19	-	19
3.	1972-73	20	1	21
4.	1973-74	17	1	18
5.	1974-75	13	1	14
6.	1975-76	20.3	1.2	21.5
7.	1976-77	22.9	0.53	23.41
8.	1977-78	27.81	0.37	28.18
9.	1978-79	25.65	0.11	25.76
10.	1979-80	32.93	0.22	33.15

ANNUAL CONSTRUCTION OF ROADS/TRACKS/PATHS IN PASIGHAT SUB-DIVISION SINCE 1970-71.

Table No. IV. 3

(Ink. M)

Sl No	Years	Roads	Mule Paths	Porter Tracks	Total	Remarks
1.	1970-71	6	-	-	6	
2.	1971-72	16	-	-	16	
3.	1972-73	27	-	-	27	
4.	1973-74	32	-	-	32	
5.	1974-75	19	-	-	19	
6.	1975-76	12	-	-	12	
7.	1976-77	8	-	-	8	
8.	1977-78	12.2	-	-	12.2	
9.	1978-79	6.55	-	-	6.55	
10.	1979-80	-	-	-	NIL	

ANNUAL CONSTRUCTION / IMPROVEMENT / MAINTANCE OF ROADS / PATHS / TRACKS IN P.BIGHAT SUB-DIVISION  
SINCE 1970-71

Table No. IV 4

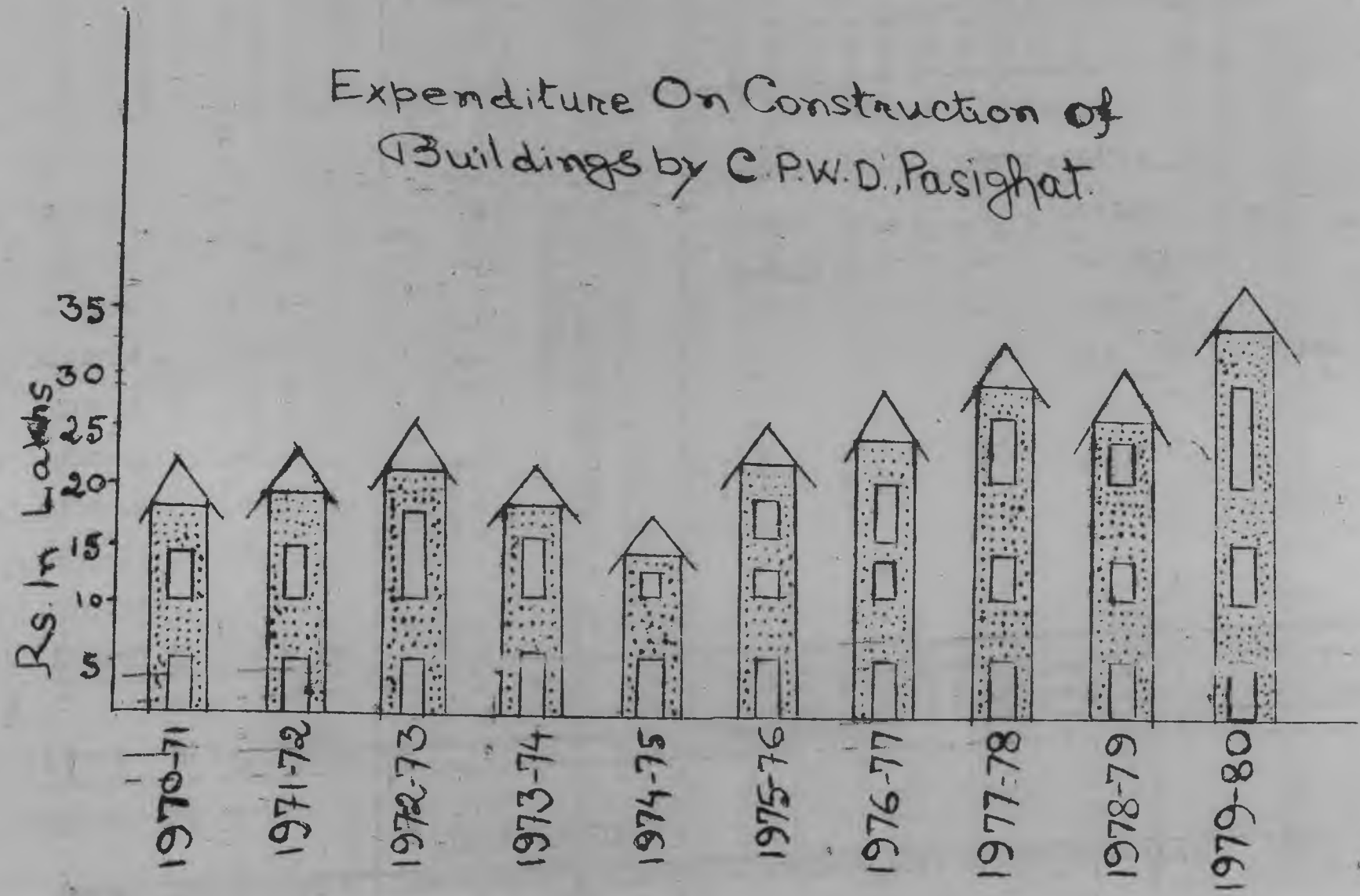
(In K.M)

Sl No	Years	Construction			Improvement			Maintance		
		Jeepable Roads	Mule Path	P/Tracks	Jeepable Roads	Mule Path	Porter Track	Jeepable Roads	Mule Paths	Porter Track
0	1	2	3	4	5	6	7	8	9	10
1.	1970-71	6	-	-	-	-	-	-	-	-
2.	1971-72	16	-	-	-	-	-	-	-	-
3.	1972-73	27	-	-	-	-	-	-	-	-
4.	1974-74	32	-	-	-	-	-	<del>418</del>	-	<del>328</del>
5.	1974-75	19	-	-	-	-	-	429	-	328
6.	1975-76	12	-	-	-	-	-	329	187	328
7.	1976-78	8	-	-	-	-	-	364.0	-	135.0
8.	1977-78	12.2	-	-	25.0	-	-	361.5	-	145.6
9.	1978-79	6.55	-	-	21.0	-	-	381.50	-	145.6
10.	1979-80	-	-	-	28.82	-	25.6	389.14	-	119.77

Source : C.P.T.D., Parighat.



### Expenditure On Construction of Buildings by C.P.W.D, Pasighat.



NUMBER OF PLACES ELECTRIFIED AND TOTAL INSTALLED CAPACITY IN PASIGHAT SUB-DIVISION AS

Table No. V

Sl No	Years	No. of Places		Total Installed Capacity	Remarks
		Electrified			
0	1	2		3	4
1.	As on 31.3.80	15		669.2	
2.	" 31.3.79	10		669.2	
3.	2 31.3.78	8		710.20	
4.	2 31.3.77	5		706.20	
5.	" 31.3.76	5		524.2	
6.	" 31.3.75	5		326.0	
7.	" 31.3.74	5		326.0	
8.	" 31.3.73	5		326.0	
9.	31.3.72	5		326.0	
10.	" 31.3.71	5		326.0	

DETAILS OF PLACES ELECTRIFIED IN PASIGHAT SUB-DIVISION AS ON 31.3.80.

Sl No	Place Electrified	Year of Opening	Installed Capacity		
			/Hydel	Generated	Total
0	1	2	3	4	5
1.	Pasighat town including J.N.College, GAS	1964-65			
2.	Mebo	1973-74			
3.	Damro	1973-74			
4.	Nirmir-Vill	1974-75			
5.	Baskata	1974-75			
6.	Leprosy Colony	1976-77	200K.V.	9.2KW	669
7.	Mirbuk	1976-77			
8.	Mirku	1976-77			
9.	Mirsam	1978-79			
10.	Boying	1978-79			
11.	Dapi	1979-80			
12.	Balek	"			
13.	Rasam	"			
14.	Tigra	"			
15.	New Roing	"			

EDUCATIONAL INSTITUTIONS IN PASIGUIT SUB-DIVISION

Table No. VI

(In No.)

Sl No	Years		Degree College	H.S. School	(Sec) School	M.E. School	Primary School	Pre-Primary	Total
	0	1	2	3	4	5	6	7	
1.	As on	31.3.70	1	1	4	16	103	7	
2.	"	31.3.71	1	1	3	16	100	-	
3.	"	31.3.72	1	3	-	16	97	-	
4.	"	31.3.73	1	3	-	15	91	-	
5.	"	31.3.74	1	3	-	15	83	-	
6.	"	31.3.75	1	3	-	10	82	-	
<del>7.</del>	<del>"</del>	<del>31.3.74</del>	<del>1</del>	<del>2</del>	<del>-</del>	<del>9</del>	<del>80</del>	<del>-</del>	
8.	"	31.3.73	1	2	-	9	77	-	
9.	"	31.3.72	1	2	-	9	77	-	
10.	"	31.3.71	1	2	-	7	81	-	

Source: Educational Branch, Pasiguit

- 27 -

REGIONWISE NUMBER OF TEACHERS AND STUDENTS IN PASIGHAT  
DIVISION A.S ON 31.3.80

TABLE NO:

In Nos.

Sl No	Category of Educational Institutions	Number of Institutions	Students	Teachers
1	2	3	4	5
1.	Degree College	1	249	41*
2.	Higher Secandry School.	1	786	30
3.	Secondary School	4	659	49
4.	Middle School	106	2925	118
5.	Primary School	103	5842	208
6.	Pre-Primary School	7	100	5
Total		1312	10,763	451

\* Excluding 2 Demonstrators.

Source : J.N.College, Education Branch,  
& Secy. Schools, Pasichat.

- 28 -

CLASSWISE ENROLLMENT IN DIFFERENT CATEGORY OF SCHOOLS OF PLSIGHT SUB-DIVISION 1983-84

Table No. VI. 3

( In Nos )

Classes	Pre-Primary			Primary			Middle School			Secondary			Higher Secondary		
	Boys	Girls	Total	Boys	Girls	Total	Boys	Girls	Total	Boys	Girls	Total	Boys	Girls	Total
	1	2	3	4	5	6	7	8	9	10	11	12	13	14	15
Pre-Primary	64	38	102	-	-	-	-	14	-	-	-	-	-	-	-
	-	-	-	1193	717	1910	373	230	603	45	30	75	-	-	-
	-	-	-	885	525	1410	232	186	418	34	27	61	-	-	-
	-	-	-	717	414	1131	248	167	415	50	18	68	-	-	-
	-	-	-	522	267	789	141	95	236	19	16	35	-	-	-
	-	-	-	396	206	602	129	71	200	24	9	33	-	-	-
	-	-	-	-	-	-	361	125	486	117	39	156	74	43	117**
	-	-	-	-	-	-	275	89	364	79	23	102	55	37	92
	-	-	-	-	-	-	169	34	203	77	19	96	68	52	120
	-	-	-	-	-	-	-	-	-	146	16	162	98	30	128
	-	-	-	-	-	-	-	-	-	68	3	71	130	43	173
	-	-	-	-	-	-	-	-	-	-	-	83	16	104	-
	-	-	-	-	-	-	-	-	-	-	-	38	14	52	-
Total	64	38	102	3713	2129	5842	1928	2995	1925	859	200	859	855	235	786

Source: Education Branch, Palsight.

-29-

RESULTS OF EXAMINATIONS OF THE HIGHER SECONDARY SCHOOL, PASIGHAT  
1977-78

Table No. VII

Sl. No.	Years/ Boys/ Girls	H.S.S.L.C. Examination		H.S.S.L.C. Examination	
		No. of Students Appeared	Students Passed	No. of Students Appeared	Students Passed
1	2	3	4	5	
<b>1. 1977-78</b>					
a. Boys		125	104	65	NA
b. Girls		46	39	10	NA
Total		171	143	75	NA
<b>2. 1978-79</b>					
a. Boys		76	61	37	21
b. Girls		38	30	6	5
Total		114	91	43	26
<u>I.I.S.S. Examination</u>					
<b>3. 1979-80</b>					
a. Boys		63	49	130	106
b. Girls		49	41	36	29
Total		112	90	166	135
<u>A.I.S.S.C. Examination</u>					
a. Boys		39	29		
b. Girls		13	12		
Total		52	41		

Source : Principal, H.S. School, Pasighat.

Table No. VI

(In Nos.)

Sl. No.	Year	P.U. (Arts)		P.U. (Sci)		B.A.		B.Sc		Total	
		1st Yr.	2nd Yr.	1st yr.	2nd Yr	1st yr	2nd Yr	1st yr	2nd Yr		
0	1	2	3	4	5	6	7	8	9	10	
1.	<u>1975-76</u>										
	a. Boys	32	81	4	21	36	43	-	-	237	
	b. Girls	4	5	-	1	3	7	-	-	20	
2.	<u>1976-77</u>										
	a. Boys	32	102	10	37	58	55	9	-	303	
	b. Girls	5	8	2	3	5	3	-	-	26	
3.	<u>1977-78</u>										
	a. Boys	-	157	-	52	76	48	6	9	348	
	b. Girls	-	8	-	4	3	3	2	-	20	
4.	<u>1978-79</u>										
	a. Boys	-	80	-	29	121	82	10	9	331	
	b. Girls	-	6	-	2	2	1	-	2	13	
5.	<u>1979</u>										
	a. Boys	P.U. Course discontinued				84	115	20	-	-	220
	b. Girls	by the Govt.				13	4	4	-	-	21

TEACHING STAFF OF THE J.N.COLLEGE, PASIGHAT

AS ON 31.3.80

Table No. VI

Sl No	Subject	No. of Teaching Staff	
		Lectures	Demonstrators
0	1	2	3
1.	English	5	
2.	Hindi	2	
3.	Assamese	2	
4.	History	4	
5.	Political science	4	
6.	Geography	4	
7.	Education	3	
8.	Economics	4	
9.	Commerce	1	
10.	Botany	3	
11.	Zoology	3	
12.	Mathematics	2	
13.	Chemistry	2	1
14.	Physics	2	1
Total 1979-80		41	2
1978-79		39	2
1977-78		37	2
1976-77		27	2
1975-76		27	2

Source: J.N.College, Pasighat.



No. VI 7

Legal Examinations	1976-77		1977-78		1978-79		1979-80	
	No. Appeared	No. Passed	No. Appeared	No. Passed	No. Appeared	No. Passed	No. Appeared	No. Passed
1	2	3	4	5	6	7	8	9
<u>P. Exam.</u>								
Boys	-	-	8	2	9	6	8	6
Girls	-	-	-	-	2	2	-	-
<u>Exam (Sc)</u>								
Boys	23	12	64	34	28	17	P.U. Course discounted	
Girls	12	5	4	3	2	2	By the Govt.	
<u>Exam (Arts)</u>								
Boys	81	62	162	104	94	34	-do-	
Girls	3	2	10	8	9	5		
<u>Exam</u>								
Boys	54	34	65	33	80	39	105	73
Girls	10	5	6	3	8	2	3	3

STUDENTS FROM PA-SIGHAT SUB-DIVISION STUDYING OUTSIDE ARUNACHAL PRADESH ON GOVERNMENT

STUDENTS AS ON 31.3.80.

Table No. VI &

Sl. No.	Name of Institute	Number of Students studying			Expenditure incurred during 1979-80
		Boys	Girls	Total	
1	Banasthali, Rajasthan	NIL	1	1	2200.00
2	Deaf & Dumb School, Gauhati	NIL	-	-	-
<b>Total</b>		<b>NIL</b>	<b>1</b>	<b>1</b>	<b>2200.00</b>

Source : District Educational Officer, Pa-sighat

5/7

R.P.

DISTRIBUTION OF GENERAL HOSPITAL/HEALTH UNITS IN PASIGHAT SUB

DIVISION A S ON 31.3.80.

Table No. VII /

(In Nos)

Sl No	Circles	General Hospital	H/Units	Medical Teams	T.B H/Unit	Leprosy Colony	Total
1.	Pasighat	1 (including T.B wing)	4	1 (DTCP)	-	1	7
2.	Mebo	-	1	-	-	-	1
3.	Pangin	-	1	-	-	-	1
4.	Boleng	-	3	-	-	-	3
5.	Mariyang	-	3	-	-	-	3
6.	Yingking	-	1	-	-	-	1
Total		1	13	1	-	1	16

AUTHORISED BED IN GENERAL HOSPITAL/HEALTH UNITS OF PASIGHAT SUB

DIVISION A S ON 31.3.80.

Table No. VIII

Sl No	Hospital/Health Units	Authorised Beds			
		General	T.B.	Leporosy	Total
0	1	2	3	4	5
1.	Pasighat Genral Hospital.	76	30	-	106
2.	H.D.S., Pasighat	-	-	110	110
3.	Bilat Health Unit	12	-	-	12
4.	Koyu "	2	-	-	2
5.	Telam *	8	-	-	8
6.	Sille	2	-	-	2
7.	Mebo	8	-	-	8
8.	Pangin	8	-	-	8
9.	Boleng	2	-	-	2
10.	Riga	8	-	-	8
11.	Mariyang	12	6	-	18
12.	Geku	2	-	-	2
13.	Yingking	8	-	-	8
14.	Dite-Dime	2	-	-	2
15.	Katan	2	-	-	2
Total		152	36	110	298

Table No. 1

Sl No	Name of Hospital/ Health Units	Hospital	H/Units	HEALTH STAFFS										
				Doctor	Staff Nurse	Pharmacist	Matron	Sister	H/Asstt.	S.I	DHV	SNI		
0	1	2	3	4	5	6	7	8	9	10	11	12	13	
1.	Pasigat/G. Hospital	1	-	14	4	9	430	1	1	2	-	-	-	
2.	H.D.S. (L.Colony)	1	1	2	-	-	1	-	-	7	-	-	-	
3.	Bilat	-	1	1	-	1	1	-	-	3	1	3	-	
4.	Koyu	-	1	1	-	-	1	-	-	-	-	2	-	
5.	Tejam	-	1	1	-	1	1	-	-	1	-	2	-	
6.	Sille	-	1	1	-	1	1	-	-	2	1	3	-	
7.	Mebo	-	1	2	-	1	1	-	-	2	-	-	-	
8.	Pangin	-	1	1	-	1	1	-	-	3	-	-	-	
9.	Boleng	-	1	1	-	1	1300	-	-	2	-	-	-	
10.	Riga	-	1	1	-	-	1	-	-	2	-	-	-	
11.	Mariyang	-	1	1	-	1	-	-	-	-	-	-	-	
12.	Gaku	-	1	1	-	1	1	-	-	1	-	-	-	
13.	Yingkiong	-	1	1	-	1	2	-	-	1	1	-	-	
14.	Dite-Dime	-	1	-	-	-	1	-	-	-	-	-	-	
15.	Katan	-	1	-	-	-	2	-	-	1	-	-	-	
Total		2	14	28	4	17	3720	1	1	27	2	10	-	

Source : ADHS & DMO ,Pasigat.

NUMBER OF PATIENTS TREATED IN THE GENERAL HOSPITAL AND HEALTH UNITS OF PASIGHAT SUB-DIVISION DURING 1979-80

Table No. VII 4

Sl No	Hospital & Health Units	Patients treated			Disease-wise Patients Treated					
		In-door	Out-door	Total	Malaria	Skin disease	Diarrhoea	Stomach diseases	Respiratory	Goitre
0	1	2	3	4	5	6	7	8	9	10
1.	Pasighat General Hospital	4078	43275	47353	1438	3076	4330	5314	8868	112
2.	H.D.S. , Pasighat	48	4052	4100	-	715	667	387	631	3
3.	Bilat Health Unit	192	9518	9710	336	458	1590	615	2084	5
4.	Telam "	37	8719	8756	61	1592	1392	888	1954	80
5.	Sille "	-	12736	12736	841	727	1450	147	1252	38
6.	Doleng "	31	3945	3976	85	198	321	238	640	4
7.	Yingkieng "	21	7157	7178	257	666	582	605	1311	17
8.	Mebo "	-	-	-	-	-	-	-	-	-
9.	Koyu "	-	3615	3615	11	441	409	228	22	-
10.	Pangir "	16	5755	5769	72	719	250	500	603	30
11.	Dite-Dime	-	4218	4218	30	427	277	175	576	25
12.	Riga "	2	4089	4091	74	294	225	219	853	36
13.	Geku "	4	5976	5980	36	540	0	286	1160	27

ANNUAL MOVEMENT OF N.S.E.P. IN PASIGHAT DIVISION  
SINCE 1971-72

Table No. VII

Sr No	Year	NSEP TEAMS WORKING IN	Primary Vaccination	Re-Vaccination	Total Vaccination
0	1	2	3	4	5
1.	1971-72	6	2.74	15.22	17.96
2.	1972-73	9	2.66	13.71	16.37
3.	1973-74	9	2.83	16.68	19.51
4.	1974-75	9	2.83	13.12	15.15
5.	1975-76	9	3.00	19.57	22.57
6.	1976-77	8	2.17	3.07	10.24
7.	1977-78	1	1.99	3.31	5.30
8.	1978-79		0.93	1.95	2.88
9.	1979-80		7.63	5.34	12.96

Source : D.M.O., Pasighat.

ACHIEVEMENT OF T.B. PROGRAMME IN PASIGHAT SUB-DIVISION.

Table No. VII-6

Sl No	Year	T.B. Cases Treated	T.C.G. Vaccinated
0	1	2	3
1.	1970-71	310	9178
2.	1971-72	764	7043
3.	1972-73	210	4519
4.	1973-74	105	8522
5.	1974-75	349	7866
6.	1975-76	260	6741
7.	1976-77	2207	9505
8.	1977-78	279	7289
9.	1978-79 (a) Patients successfully completed treatment after taking drugs.		Regd-27376 Eligible-16573 Vaccinated-14507
	(b) Patients under going Isoniazid treatment at present i.e. till April '79- 650.		
10.	1979-80	459	Regd- 28189 Eligible - 16577 Vaccinated -14376

Source : ADHS (T&R) , Pasighat.

ACHIEVEMENT OF NMEP IN PISHIGAT GOVT. DISTRICT SINCE 1971-72.

Table No. VII. 7

Sl. No.	Year	Blood slide Collected	Blood Slide Examined	Blood slide found Malaria				Total	Cases Radically Treated
				P.V	P.F	P.M.	Mixed		
0	1	2	3	4	5	6	7	8	9
1.	1971-72	11.04	11.04	0.92	0.11	-	0.005	1.035	0.73
2.	1972-73	14.58	14.58	2.41	0.41	-	0.002	2.542	1.10
3.	1973-74	12.14	12.14	0.68	0.12	-	0.006	0.816	0.74
4.	1974-75	9.75	9.75	0.59	0.09	-	0.009	0.789	0.43
5.	1975-76	14.46	14.46	1.30	0.12	-	0.356	2.278	0.79
6.	1976-77	9.52	9.52	1.21	0.06	-	0.427	1.697	1.27
7.	1977-78	16.68	16.68	1.97	0.08	-	0.437	2.487	NA
8.	1978-79	17.61	17.61	1.55	0.69	-	0.436	2.676	1.56
9.	1979-80	22.24	22.214	2.57	0.507	-	-	3.152	2.910

Source : D.M.O., Pa sihat.



HEALTH TRAINING IMPARTED TO NON-SERVICING PERSONNEL UNDER HTRC PATISCHAT DURING 1979-80.

Table No. VII 8

Sl No	Main Courses	Trainees admitted			Trainees Passed Out			Trainees Under Training.
		Total	A.P.	Non-A.P.	Total	A.P.	Non-A.P.	
0	1	2	3	4	5	6	7	8
1.	H.S. (Jr)	12	12	-	-	-	-	-
2.	Pharmacist	10	10	-	10	10	-	-
3.	A.N.P.M	22+11 Trainees of last year.	33	-	-	-	-	32 (One left)
4.	D.A.I.	5	5	-	5	5	-	-

Source : ADHS, (T&R), Patishat.

ACHIEVEMENT OF FAMILY PLANNING IN PASIGHAT SUB-DIVISION  
SINCE 1976-77

Table No. VI

Sl No	Year	Persons Sterilised	IUCO Inserted	Total
1	2	3	4	
1.	1976-77	43	6	49
2.	1977-78	47	2	49
3.	1978-79	Tubectomy-32 Vasectomy- 5	37 23	60
4.	1979-80	41	66	107

Source: DHS (TER), Pasighat.

CIRCLE WISE NUMBER OF VETERINARY DISPENSARY, VET. AID CENTER AND KEY VILLAGE CENTERS IN PASIGHAT SUB-DIVISION AS ON 31.

Table No. VIII. 1

Sl No	Circles	No. of Vety. Dispensary	No. of Vety. Aid Centres	No. of Key villages
0	1	2	3	4
1.	Pasighat	2	1	17
2.	Mebo	1	2	7
3.	Pangin	1	-	1
4.	Boleng	1	1	-
5.	Yingkiong	1	1	-
6.	Mariyang	1	1	-
7.	Narh	-	2	5
Total		7	7	30

LIVESTOCK & POULTRY FARMS IN PASIGHAT SUB-DIVISION AS ON 31.3.80

Table No. VIII. 2

Sl No	Circles	Dairy Farms	Goat Farms	Pig Farms	Poultry Farms	Folder Farms	Total
0	1	2	3	4	5	6	7
1.	Pasighat	1	1	-	-	1	3
2.	Mebo	-	-	-	-	-	-
3.	Pangin						
4.	Boleng						
5.	Yingkiong						
6.	Mariayngg.						

Source : Dist. Vety. & AH, Officer, Pasighat.

- 45 -  
ANIMALS/BIRDS TREATED, VACCINATED AND CASTERED SINCE 1975-76.

1-51 No. VIII 5

S/No	Years	No. of Vety. Dispensary Aid Centeres	General cases Treated	Innoculation	Castrated	Total
0	1	2	3	4	5	6
1.	1975-76	10	10057	15008	1228	26293
2.	1976-77	10	14651	15344	1207	<u>31002</u>
3.	1977-78	11	17085	44739	1464	63288
4.	1978-79	11	17471	44739	2905	65126
5.	1979-80	14	18028	18	2347	49390

- 9515

Source: Dist. J.H & Vety. Officer, Pasighat.

VEHICLES REGISTERED AT BANGALURU SINCE 1970-71

le No. IX.1

Years	Types of Vehicles Registered											Total
	Jeep	Car	Bus	Truck	Power Station	Auto Rickshaw	Scooter	Motor Cycle	Tractor/Power Tractor	Road Roller/Trailer		
1	2	3	4	5	6	7	8	9	10	11	12	
70-71	2	-	-	6	-	-	4	1	1	-	14	
71-72	3	-	-	-	-	-	4	1	-	-	14	
72-73	6	2	1	13	-	-	9	8	1	-	40	
73-74	5	7	1	10	-	-	16	10	2	-	41	
74-75	2	3	1	5	-	-	5	4	-	2	22	
5-76	7	-	-	2	-	-	9	2	4	2	26	
5-77	6	1	-	8	-	1	-	2	-	2	20	
7-78	9	1	2	17	1	-	7	3	-	1	41	
1-79	12	3	3	14	-	-	12	9	2	-	55	
3-80	12	2	1	-	-	13	12	8	2	1	55	

POST OFFICES WITH AND WITHOUT TELEGRAPHIC FACILITIES IN PASIGAT  
SUB-DIVISION AS OF 31.3.30.

Table No. IV

Sl No	Location of Post Offices	Category	With Tele-graphic Facilities	Without Telegraphic Facilities	Total
0	1	2	3	4	5
1.	Pasighat	Sub-Post Office	1	-	1
2.	G. TC	E.D.B.P.O.	-	1	1
3.	Balek	"	-	1	1
4.	Bilat	"	-	1	1
5.	Pangin	"	x	1	1
	Mebo	"	-	1	1
	Sille	"	-	1	1
	Bleng	"	-	1	1
	ariyang	"	-	1	1
10.	Yingkleng	"	-	1	1
11.	Ruksin	"	-	1	1
12.	Koyu	"	-	1	1
13.	Ayeng	"	-	1	1
14.	Silluk	"	-	1	1
15.	Borguli	"	-	1	1
16.	Namsing	"	-	1	1
17.	Riga	"	-	1	1
18.	Karko	"	-	1	1
19.	Damro	"	-	1	1
20.	Geku	"	-	1	1

Total 1 1 20

Table No. X (

Sl. No.		Year	Reserves	Range Offices	No. of Beat	of Range	Remarks
0	1	2	3	4	5	6	7
1.	As on	31.3.72	4	2	4	1	5
2.	"	31.3.73	4	2	4	2	5
3.	"	31.3.74	4	2	4	1	5
4.	"	31.3.75	4	2	4	1	5
5.	"	31.3.76	4	2	4	1	5
6.	"	31.3.77	4	2	4	1	5
7.	"	31.3.78	4	2	4	1	5
8.	"	31.3.79	3	3	4	1	5
9.	"	31.3.80	3	3	6	1	7

- 47 -

RESERVE FOREST AREA UNDER PASIGHAT FOREST DIVISION

Table No. 3

In Hect.

Sl No.	Year	Area under Reserve Forests	Area proposed to be brought under reserve	Plantation area
0	1	2	3	4
1.	AS on 31.3.73	7776.8	27072.0	1743.6
2.	" 31.3.74	8016.8	27072.0	1881.6
3.	" 31.3.75	8016.8	27072.0	1989.6
4.	" 31.3.76	7969.2	27072.0	2316.2
5.	" 31.3.77	7969.2	27072.0	2406.2
6.	" 31.3.78	7927.0	27072.0	2533.0
7.	" 31.3.79	7876.6	27072.0	2423.0
8.	" 31.3.80	7844.2	27072.0	2105.0

Supply of sleepers to Railways from Pasighat Forest Division

Since 1972-73.

Table No. 3

Sl No.	Year	Type of Sleepers supplied			Total
		Broad Gauge	Meter Gauge	Narrow Gauge	
1.	1972-73	124	122	-	246
2.	1973-74	600	400	-	1000
3.	1974-75	487	189	-	676
4.	1975-76	80	84	-	164
5.	1976-77	800	895	-	1695
6.	1977-78	85	287	-	372
7.	1978-79	629	2142	-	2771
8.	1979-80	-	-	-	-



FOREST DIVISION SINCE 1971-72

Table No. X 4

Sl No	Years	Area Brought Under Plantation		Total
		Artificial	Natural	
0	1	2	3	
1.	72	63	-	
2.	1972-73	100	20	
3.	1973-74	13	-	
4.	1974-75	10	20	
5.	1975-76	11	-	
6.	1976-77	90	-	
7.	1977-78	70	-	3
8.	1978-79	50	-	5
9.	1979-80	65	-	5

EXPENDITURE ON DEVELOPMENT WORKS UNDER PASIGHAT FOREST DIVISION SINCE 1971-72

Table No. X 5

Sl No	Years	Plantation		Consolidation & Utilisation		Total Expend
		Plan	Non-Plan	Plan	Non-Plan	
0	1	2	3	4	5	
1.	1972	28	5.86	13.94	-	129.
2.	1973	122.63	17.06	13.49	-	173.
3.	1973-74	127.91	18.03	10.62	-	156.
4.	1974-75	75.42	7.51	5.57	-	116.
5.	1975-76	103.59	1.93	25.66	-	154.
6.	1976-77	155.00	27.99	7.32	-	200.
7.	1977-78	108.61	31.49	13.13	-	153.
8.	1978-79	104.73	31.52	13.00	-	149.
9.	1979-80	66.68	53.82	14.91	-	135.

Source : D.F.O Pasighat.

FOREST REVENUE FROM PASI HAT FOREST DIVISION SINCE 1971-72

Table No.

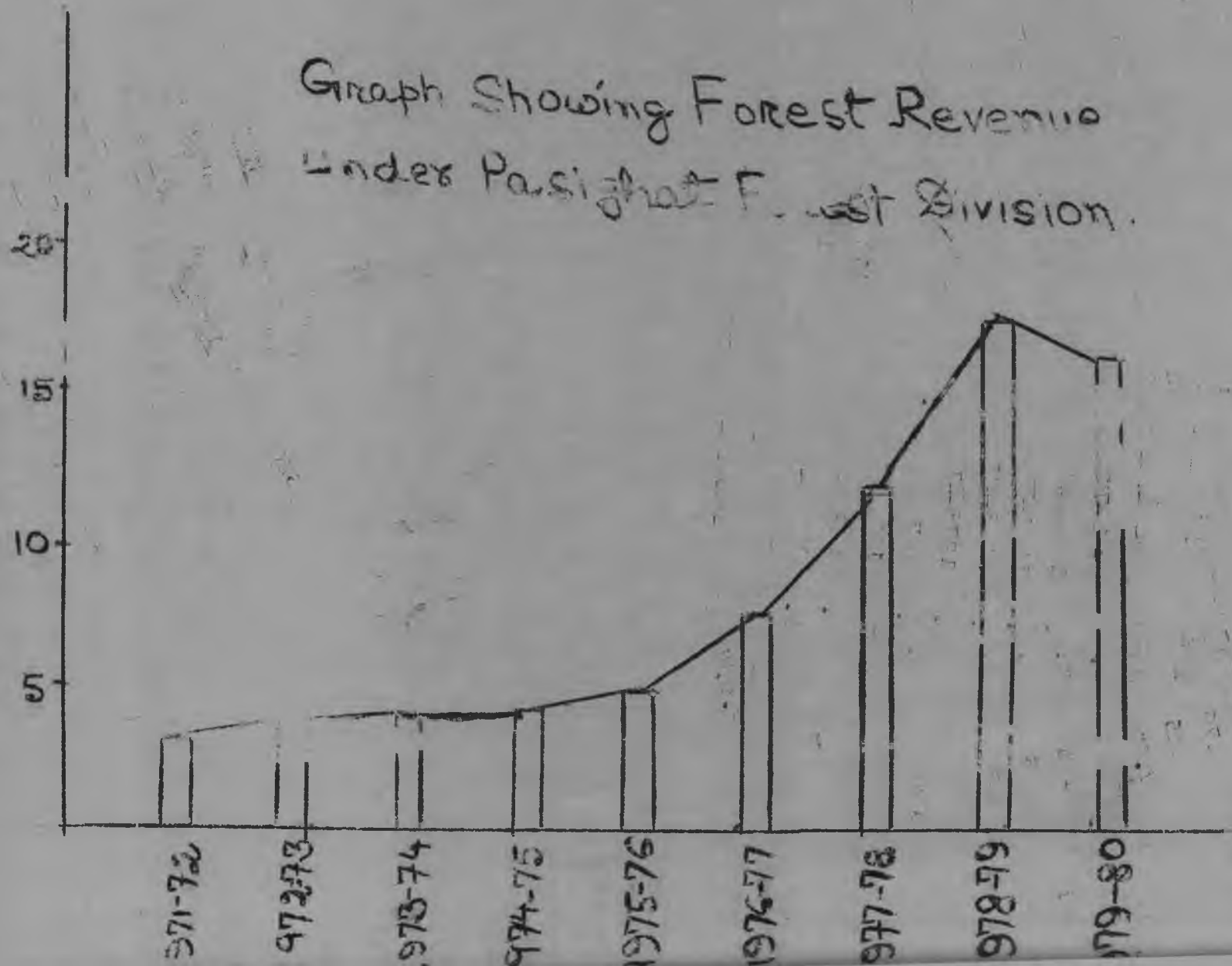
(In '000Rs)

Sl No	Years	Forest Revenue	Forest Revenue	Remarks
0	1	1	2	3
1.	1971-72		324.76	
2.	1972-73		376.56	
3.	1973-74		407.27	
4.	1974-75		425.93	
5.	1975-76		479.63	
6.	1976-77		760.45	
7.	1977-78		1157.57	
8.	1978-79		1723.65	
9.	1979-80		1311.93	

Source: D.F.O., Pasihat.

Graph Showing Forest Revenue  
Under Parsighat Forest Division.

Rupees in Lakhs



- 21 -  
FISH FARMS AND FISH PONDS IN PASIGHAT TRIBAL DIVISION AS ON 31.3.80

Table No. XI. 1

Sl No	Circles	FISH PONDS			Total Fish Ponds	Area under Pisciculture (In Hec)	
		Govt. Fish-Farms	Peoples Fish Farms	Village Schools Institutional			
0	1	2	3	4	5	6	7
1.	Basighat	1	-	41	-	41	2.3
2.	Mebo	-	-	47	47	47	2.1
3.	Pāngin	-	-	11	-	11	0.5
4.	Doleng	-	-	21	1	22	1.0
5.	Mariyang	-	-	53	-	53	2.6
6.	Yingkiang	1	-	34	2	36	4.9

Source: Supt. of Fisheries, Pasighat.

- 53 -

DISTRIBUTION OF CRAFT CENTERS IN PASIGHAT SUB-DIVISION.

(Table No XII 1)

Sl No	Years	No. of Craft Centers	Location
0	1	2	3
1.	As on 31.3.74	1	Pasihat
2.	" 31.3.75	2	" Pasihat, Yingklong
3.	" 31.3.76	2	Pasihat, "
4.	" 31.3.78	2	" "
5.	" 31.3.78	2	" "
6.	" 31.3.79	2	" "
7.	" 31.3.80	3	Pasihat Boleng, Yingklong

Source: Dist. Industries Officer, Pasihat.

-53-

NUMBER OF TRAINEES TRAINED IN DIFFERENT CRAFTS AT PASIGHAT AND YINGKIONG CRAFT CENTERS SINCE 1974-75

No. XII 2

Craftcenter/ rafts	NO. of Trainees trained during					
	1975-75	1975-76	1976-77	1977-78	1978-79	1979-80
<u>Pasighat Craft center</u>						
Weaving	3	3	3	3	3	3
Tailoring	2	2	2	2	2	2
Sub Total	5	5	5	5	5	5
<u>Yingkiong Craft Center</u>						
Weaving	-	4	4	3	3	4
Tailoring	-	2	2	2	2	2
Sub-Total	0	6	6	5	5	6
Total	5	11	11	10	10	11

Source : D.I.O., Pasighat.

ANNUAL OUT-TURN OF PASIGHAT AND YINGKIONG CRAFT CENTERE.

Table. XII. 5

Sl No	Year	PASIGHAT CRAFT CENTERE				Yingkiong Craft Centere				G/Total
		Carpentry	Weaving	Tailoring	Total	Carpentry	Weaving	Tailoring	Total	
0	1	2	3	4	5	6	7	8	9	10
1.	1974-75	20.3	19.04	0.6	40.3	-	-	-	-	40.3
2.	1975-76	23.0	32.0	-	55.0	1	1	1	3	58.0
3.	1976-77	12.6	20.77	0.36	33.73	1.23	1.48	1.44	4.15	37.88
4.	1977-78	-	19.00	1.00	20.00	0.50	0.50	0.50	1.50	21.50
5.	1978-79	-	2.7	1.8	4.5	2.7	1.8	-	4.5	9.0
6.	1979-80	43.47	29.04	0.94	73.45	18.76	1.87	0.75	21.38	94.83

Source: District Industries Officer, Pasighat.

CRAFT CENTRE.

Table No. XII.4

Sl. No.	Description	Sale Proceeds					Total
		1974-75	1975-76	1976-77	1977-78	1978-79	
0	1	2	3	4	5	6	7
1.	Woolens	216.5	34.0	20.1	35.0	34.8	22.20
2.	Carpentry	24.7	24.0	12.2	-	-	40.74
3.	Tailoring	0.2	-	0.4	-	-	0.84
		51.4	58.0	32.7	35.0	34.3	68.78

Source: D.I.O, Pasighat.



STATEMENT SHOWING THE PROGRESS OF WORK IN THE CENTRE SUB-DIVISION

Table No. XII. 5

The Centres	Year	No. of Patrons	No. of Cares	Seeds Supplied		No. of Patrons	No. of Cares	No. of Cares	No. of Cares
				ERI	PA				
Pasighat	1974-75	3	537	46	24336	906	-	-	-
	1975-76	3	-	512	40020	247	62,704	-	204
	1976-77	3	560	50	18275	540	77,037	-	173
	1977-78	3	610	-	11266	-	90530	27421	107
	1978-79	3	750	-	17450	-	12,250	13250	72
	1979-80	3	724	-	5904	23450	-	-	79

Source - D.I.O Pasighat.

PANCHAYAT RAJ IN PASIGHAT SUB-DIVISION AS ON 31.3.80

Table No. XIII.

Sl No   Circle/Anchal	No. of Gram-Panchayat Constituencies	Gram Panchayat Member Ship	Anchal Samity member ship	Zilla Parishat Member Ship
	2		4	5
1. Pasighat	21	118	21	2
2. Mebo	14	57	10	2
3. Pangin/Doleng	14	87	14	2
4. ...	14	100	13	2
5. ...	6	39	6	2
Total	69	401	64	10

... Branch, Pasighat.

COMMUNITY DEVELOPMENT BLOCKS IN PASIGHAT SUB-DIVISION.  
AS ON 31.3.80.

Table No

I-2

Sl No	C.D.Blocks	Year of Opening	Type of Blocks	Category of Blocks
0	1	2	3	
1.	Pasighat	1952-53	A	Post-Stage-II
2.	Marijhat	1957-53	A	Post-Stage-II
3.	Pangla	1959-60	A	Post-Stage-II
4.	Yingkiong	1964-65	B	Stage-II
5.	Ramle-Bango	1961-62	B	Stage-II

Source: Development Branch, Pasighat.

CO-OPERATIVE SOCIETIES IN PASIGHAT SUB-DIVISION AS ON 31.3.80

Table No. XIV. 1

Sl No	Co-Operative Societies	Pasighat	Mebo	Pangin	Boleng	Mariyang	Yingkiang	Total	Rama
		1	2	3	4	5	6	7	8
1.	The Arunachal Pradesh, Co-Op, Marketing & Supply Federation, Pasighat.	1	-	-	-	-	-	1	
2.	The Pasighat Large Size Multi Purpose Co-Op Society, Ltd.	1	-	-	-	-	-	1	
3.	The Pasighat Borang Saw Mill Ltd.	1	-	-	-	-	-	1	
4.	The Pasighat H.S. School Co-Op, Stores Ltd.	1	-	-	-	-	-	1	
5.	The G.T.C Teachers & Staff Co-Op, Canteen Ltd.,	1	-	-	-	-	-	1	
6.	The Pasighat Co-Op Society Ltd.,	1	-	-	-	-	-	1	
7.	The Pasighat Co-Op, General Stores Ltd.,	-	-	-	-	-	1	1	
8.	The Pasighat Co-Op, General Stores Ltd.,	-	-	-	-	-	-	1	
9.	The Bongo Co-Op, Mebo	-	1	-	-	-	-	1	
Total		6	1	1	-	-	-	6	

COMMUNITY LISTENING SETS DISTRIBUTED IN PASIGHAT SUB-DIVISION

AS ON 31.3.80

Table No. 1

Sl. No.	City/Place	Type of sets Distributed		Total
		Valve Type	Transistorised	
		2	3	4
1.	Pasighat		30	30
2.	Mebo		9	9
3.	Pangin		5	5
4.	Boleng		7	7
5.	Mariyang		9	9
6.	Yingkiong		4	4
7.	Nari		14	14
Total		NIL	78	78

LOCATION OF FILM PROJECTION UNITS AND NUMBER OF FILM SHOWS

PROJECED DURING 1979-80.

Table XI

Sl. No.	Sponsoring Agency	Location of Projection Units	No. of Projection Units	No. of Film Shows Projected During 1979-
	1	2	3	4
1.	Directorate of Publicity, Ministry of Information and Broadcasting, Govt. of India.	Pasighat	1	315
2.	Directorate of Information & Public Relations, Arunachal Pradesh.	Yingkiong	1	26

Source: Regional Field Publicity Officer, Pasighat.

NUMBER OF BOOKS IN THE DISTRICT LIBRARY, PASIGHAT AS ON 31.3.8

Tak No. XV

Languages	Category of Books		Total
	Fiction	No. Fiction	
	2	3	4
1. English	1373	1783	2956
2. Hindi	1013	541	1554
3. Assamese	1485	327	2312
4. Bengali	1499	310	2309
5. Malayalam	241	86	327
<b>Total</b>	<b>5411</b>	<b>4047</b>	<b>9458</b>

NUMBER OF BOOKS DISTRIBUTED ANNUALLY FROM THE DIST. LIBRARY, PASIGHAT SINCE 1970-71

Table No. XV 4

Year	Books Distributed in Language					Total
	English	Hindi	Assamese	Bengali	Malayalam	
	3	4	5	6	7	
1970-71	211	100	3392	2865	454	9910
1971-72	131	62	1847	1770	347	5913
1972-73	220	153	2424	217	350	3686
1973-74	1570	133	1131	250	211	7427
1974-75	2160	119	1150	2631	225	7790
1975-76	2392	1053	11467	3921	314	9152
1976-77	1710	768	11317	1949	345	6089
1977-78	2480	1203	2126	2033	213	8865
1978-79	3185	2154	2140	3263	175	10922
1979-80	2569	1791	1.186	2938	171	8655

Source: Keeper, Dist. Library, Pasighat.



NUMBER OF SPECIMENS AS ON 31.3.80 IN THE MUSEUM OF PASIGHAT

Table No. XV 5 ( In Nos )

Sl No | Location of the Museum | No. of Visitors visited during 1978-79 | No. of specimens

Sl No	1	2	3
1.	Pasighat	297	487

STATEMENT SHOWING TOTAL NUMBER OF BORROWERS AND BOOKS ISSUED TO THE YEAR 1979-80

Table No. XV ( In Nos )

Sl No | No. of Borrowers | Books Issued to the Borrowers

Sl No	1	2	3
		Type of Books	No. Issued
1.	Male-545	i) Fiction	6336
2.	Female-55	ii) Travel	145
	Tota 1.600	iii) History	136
		iv) Biography	262
		v) Topical	253
		vi) Special Interest	412
		vii) Development	299
		viii) Misc Subjects	762
	Total-600		3655

Source : Keeser, Cultural Centre, Pasighat.

Sub. National Systems Unit,  
National Institute of Educational  
Planning and Administration  
17-B, Sri Aurobindo Marg, New Delhi-110016  
DOC. No. .... D-959  
Date..... 28/12/83