



**GOVT. OF ARUNACHAL PRADESH**

**BLOCK LEVEL STATISTICS**  
**OF**  
**LOWER SUBANSIRI DISTRICT**  
**1988—89**

Issued by  
**ECONOMICS & STATISTICS BRANCH.**  
Office of the Deputy Commissioner.  
Lower Subansiri District.  
Ziro — 791120  
Arunachal Pradesh.

**541636**

**310**

**LOW-B**

GOVERNMENT OF ARUNACHAL PRADESH

BLOCK LEVEL STATISTICS

HAND BOOK

OF

LOWER SUBANSIRI DISTRICT

1988-89

PUBLISHED BY :- STATISTICS BRANCH,  
OFFICE OF THE DEPUTY COMMISSIONER,  
LOWER SUBANSIRI DISTRICT  
TIRO - 791120.

NIEPA DC



D06853

S 41636

310

Low - B

Adv. National Systems Unit,  
National Institute of Educational  
Planning and Administration  
17-B, Sri Aurobindo Marg, New Delhi-110016  
DOC. No. 26853  
Date 14/5/92



(1)

## INTRODUCTION.

The Annual Publication, namely, "Block level Hand Book of Lower Subansiri District, 1989" of its kind brought out by the District Statistical Office, Ziro (HQ) as per instruction and guidelines given by the Directorate of Economics and Statistics, Govt of Arunachal Pradesh, Shillong-1.

This Block Level publication aims to exhibit, block-wise (CD) comprehensive picture of the various Socio-Economic aspects and as well as progress achieved in various field of development during the reference period as mentioned in the publication.

The data/informations, incorporated in the publication are duly collected from the various/sister dept./ offices directly or indirectly. Hence, the Statistical Branch, Ziro, DC's Office, Ziro(HQ) does not accept any responsibility for the errors/ommissions. Which, might have originated at the source itself.

I avail this opportunity, to extend my thanks and gratitude to all the heads of Departments/Offices, for whose co-operation and help made it possible to bring-out this annual publication.

The preparation of this publication is sponsored by the Statistics Branch, DC'S Office, Ziro (HQ). I wish to express my gratefulness to Shri Tasso Kapa, Sub-Inspector of Statistics, Ziro (HQ) for data collection, Compilation and preparation of the manuscript copy.


Thanks are also due to Shri Gyati Chada, LDC for neatly typing and Shri Koi Telling, Peon (Statistics) for doing the duplication work.

Lastly but not least, I avail this opportunity to acknowledge with my gratitude to Shri Hareesh Kumar, IAS, Deputy Commissioner, Lower Subansiri District for his guidance and writing 'FORWORD' for this annual publication.

Any suggestion for improvement of this publication will be most welcome.

Dated Ziro, the

22/11 1992.

  
(Shri T.K. Bhattacharyya), IS  
I/C District Statistical Officer,  
Lower Subansiri District :: Ziro.

## BRIEF NOTES OF THE SALIENT FEATURES OF THE C.D. BLOCKS.

The community Development Blocks have opened up a new era of development in the Rural areas. The programme of community development are primarily utilised for creating and strengthening infra-structure facilities which cannot be financed from the grants of the other development departments. The C.D. programmes also covers such other residual activities, which do not fall within the purview of the plans and programmes of other normal development departments including strengthening, extension work at the Block Level.

The District is now divided into 10(ten) C.D.Blocks.

These are as follows:-

1. Ziro-I C.D. Block.
2. Ziro-II C.D. Block.
3. Palin C.D. Block.
4. Nyopin C.D. Block.
5. Koloriang-Sarli C.D. Block.
6. Huri-Damin C.D. Block.
7. Tamen-Rage C.D. Block.
8. Tali C.D. Block.
9. Sagalee C.D. Block.
10. Kimin-Doimukh C.D. Block.

(1) ZIRO-I C.D. BLOCK: The Ziro-I C.D. Block is comprised of Ziro-I Circle only with an area of 1015 Sq.Km. It covers 23 villages with a total population of 18,234 as per 1981 Census. The Block H.Q. is at Ziro(Hapoli) which is also the District H.Q. of Lower Subansiri District. The Block was opened on 1958. It is a Stage-II, Type-A C.D. Block.

(2) ZIRO-II C.D. BLOCK: The Ziro-II C.D. Block is comprised of Ziro-II Circle only with an area of 965 Sq.Km. It covers 76 villages with a total population of 9,175 as per 1981 Census. The Block H.Q. is situated at YACHULI. The Block was opened on 1988. It is a Stage-II, Type-A C.D. Block.

(3) PALIN C.D. BLOCK: The Palin C.D. Block is comprised of Palin and Chambang Circles respectively with an area of 622 Sq. Km. It covers 70 villages with a total population of 7,728 as per 1981 Census. The block H.Q. is at PALIN. The block was opened on 1962-63. It is a Stage-II, Type-A C.D. Block.

(4) NYAPIN C.D. BLOCK:- The Nyapin C.D. block is comprised of Nyapin and Sangram Circles with an area of 192 Sq. Km. It covers 65 villages with a total population of 5,510 as per 1981 Census. The block H.Q. is at Nyapin. The block was opened on 1977-78. It is a Stage-II, Type-A C.D. block.

(5) KOLORIANG-SARLI C.D. BLOCK:- The Koloriang-Sarli C.D. block is comprised of Koloriang and Sarli Circles respectively with an area of 1,000 Sq. Km. It covers 105 villages with a total population of 7,983 as per 1981 Census. The Block H.Q. is at Koloriang. The block was opened on 1964-65. It is a Stage-II, Type-A C.D. Block.

(6) HURI-DAMIN C.D. BLOCK:- The Huri-Damin C.D. block is comprised of Damin Circle only with an area of 160 Sq. Km. It covers 56 villages with a total population of 4,547 as per 1981 Census. The block H.Q. is at DAMIN. The C.D. block was opened on 1968-69. It is a Stage-II, Type-B C.D. Block.

(7) TAMEN-RAGA C.D. BLOCK:- The Tamen-Raga C.D. block is comprised of Raga Circle only with an area of 480 Sq. Km. It covers 86 villages with a total population of 7,996 as per 1981 Census. The Block H.Q. is located at RAGA. The C.D. block was opened on 1964-65. It is a Stage-II, Type-B C.D. block.

(8) TALI C.D. BLOCK:- The Tali C.D. Block is comprised of Tali Circle only with an area of 400 Sq. Km. It covers 58 villages with a total population of 7,741 as per 1981 Census. The block H.Q. is situated at TALI. The C.D. block was opened on 1964-65. It is a Stage-II, Type-A C.D. block.

(9) SAGALEE C.D. BLOCK:- The Sagalee C.D. block is comprised of Sagalee and Mangio Circles respectively with an area of 1,587 Sq. Km. It covers 172 villages with a total population of 10,001 as per 1981 Census. The block H.Q. is at SAGALEE. The C.D. block was opened on 1961-62. It is a Stage-II, Type-A C.D. block.

(10) KIMIN-DOIMUKH C.D. BLOCK:- The Kimin-Doimukh C.D. block is comprised of Kimin, Doimukh and Balijan Circles with an area of 1,288 Sq. Km. It covers 100 villages with a total population of 12,432 as per 1981 Census. The C.D. block H.Q. is at DOIMUKH. The C.D. block was opened on 1959-60. It is a Stage-II, Type-A C.D. block.

The introduction of Community Development Programme in Arunachal Pradesh (Earlier NEFA) is in 1958 and side by side with the opening of C.D. blocks come in to function the C.D. programmes in Lower Subansiri District. The Lower Subansiri District is divided into 10 (Ten) C.D. Blocks. Each and every block H.Q. are either connected by Jeepable Roads or by the Porter Tracks. All the 10 (Ten) C.D. Blocks are covered under the Integrated Rural Development Programme (IRDP).

MAIN ACTIVITIES OF THE C.D. BLOCKS:- In order to stimulate local initiatives in formulating developmental programmes and also to get local efforts and resources in carrying-out the schemes, Community Development (CD) and National Extension Service (NES) Blocks were opened in Arunachal Pradesh as well as in Lower Subansiri District. Under the community development programme, the main emphasis is put to create and strengthen infrastructure facilities. The programme also covers such other residual activities which do not fall within the purview of normal schemes of development Departments.

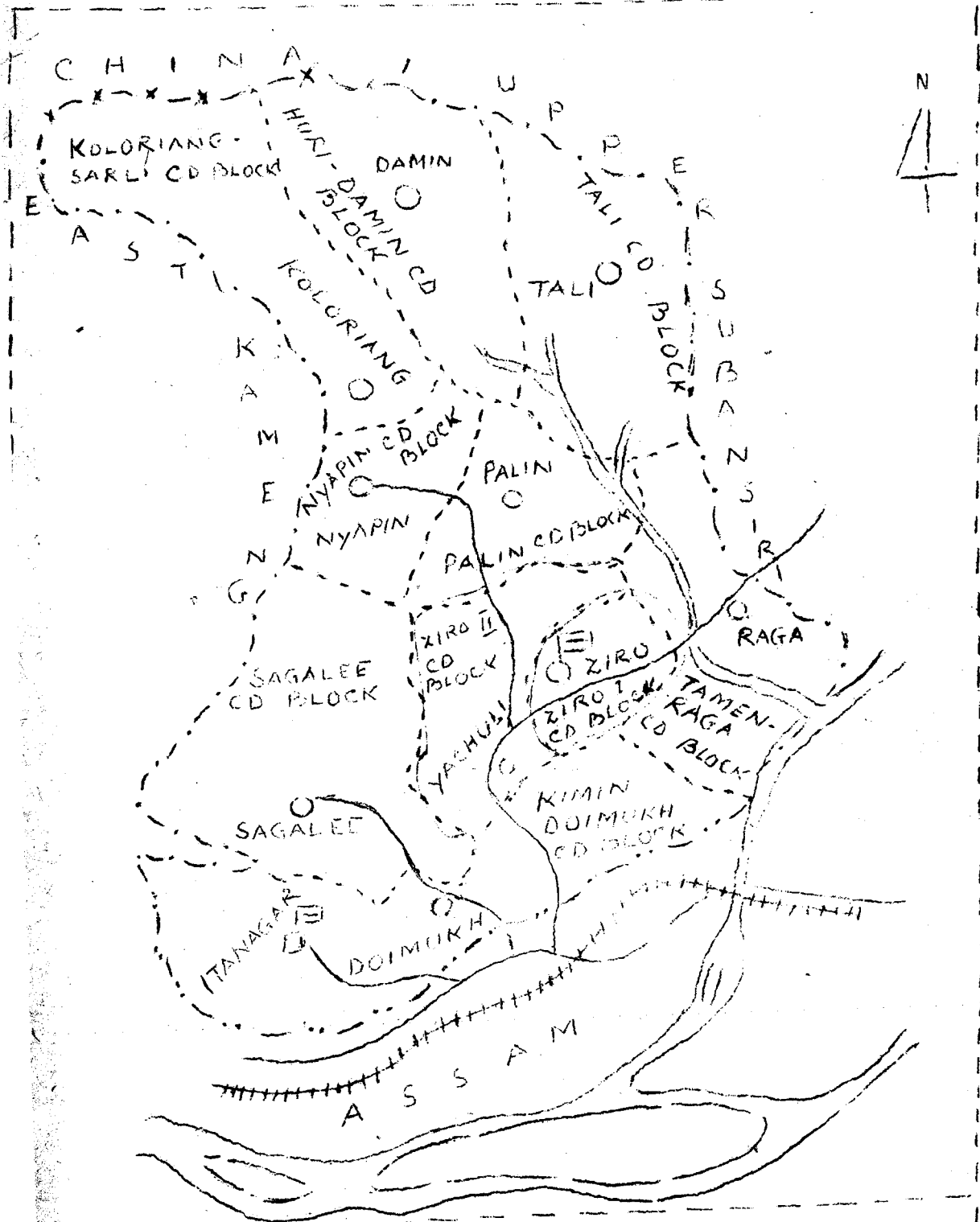
The important activities covered by the C.D. programme/Blocks are creation of Social and community Recreation Centres children parks, construction of Minor Irrigation projects, Extension of Nutritious Feed to children and expectant/caring Mothers, Housing construction, construction of Porter Tracks, Construction of Jeepable roads, suspension Bridges, Land Development etc.

In addition, I.R.D.P. alongwith some other programmes such as the National Rural Employment programme (NREP), Rural Landless Employment Guarantee programme (RLEGP), Integrated Child Development Services (ICDS) and Assistance to the Small and Marginal Farmers (ASMF), Jawar Rozgar Yojana etc. are under implementation in in the C.D. Blocks of Lower Subansiri District in brief as described.



I

NOTIONAL MAP OF LOWER SUBANSIRI DISTRICT (NOT IN SCALE)



INDEX

- |                                    |                      |
|------------------------------------|----------------------|
| 1. International Boundary -x-x-x-x | 6. Road —————        |
| 2. State Boundary - - - - -        | 7. Railway +-----+   |
| 3. District Boundary - - - - -     | 8. A.P. Capital [ ]  |
| 4. Block Boundary - - - - -        | 9. District HQs. [ ] |
| 5. River ~~~~~~                    | 10. Block HQs. (o)   |

VILLAGE COVERED UNDER PANCHAYAT SYSTEM  
AS ON 31ST MARCH/89

Table No. 1.1

Sl. No.	Name of Block	No. of Gram Panchayat	Area of the block in sq. Km (Approx)	POPULATION AS PER 1981 CENSUS			PERCENTAGE OF LITERACY		
				Male	Female	Total	Male	Female	Total
(0)	(1)	(2)	(3)	(4)	(5)	(6)	(7)	(8)	(9)
1.	Ziro-I	25	1,115	14,145	13,264	18,234	28.51	9.81	19.46
2.	Ziro-II	14	965			9,175			
3.	Palin	15	522	3,813	3,915	7,728	9.39	1.46	5.37
4.	Nyapin	18	192	4,694	4,816	9,510	5.52	1.52	3.49
5.	Koloriang	10	1,000	4,246	3,737	7,983	15.64	3.34	9.68
6.	Huri-Damin	12	160	2,318	2,229	4,547	11.95	1.17	6.66
7.	Tali	15	400	3,881	3,860	7,741	7.03	1.37	4.21
8.	Tamen-Rana	12	480	4,002	3,994	7,996	18.82	5.78	12.30
9.	Kimin Dibimukh	20	1,587	6,949	6,670	15,619*	42.14	15.73	30.86
10.	Segalee	15	2,072	4,971	5,030	10,001	18.25	3.70	10.93

N.B.:- \*Excluding Capital Complex. :: Source :- 1. Circle Officer, Panchayat, Ziro.

2. District Census Hand Book of Lower Subansiri District Series - 25, 1981.

DUPLICATED

IMPORTANT INSTITUTIONS IN THE BLOCK AS ON 31ST MARCH/89.

Table No. 1.2.

Sl. No.	Name of Block (C.D)	No. of School (No. of Schools)					College/ Hrs. Sec. School	I.T.I.	No. of Societies	No. of Cultural Organizations	O T H E R S				
		Pre-Pri- -mary School	I.V./ Pri- mary Sch- ool	Mid- dle Sch- ool	Sec- - ool	Adult Edn. Centre					Central Sch- ool	V.K.V.	Donor Sch- ool	H.K. Misa- sion	Mis- sion
(0)	(1)	(2)	(3)	(4)	(5)	(6)	(7)	(8)	(9)	(10)	(11)	(12)	(13)	(14)	
1.	Ziro-I	8	22	13	2	40	2	-	15	4	-	-	-	-	
2.	Ziro-II														
3.	Palin	1	16	3	1	28	-	-	1	-	-	-	-	-	
4.	Nyapin	3	15	3	-	6	1	-	1	-	-	-	-	-	
5.	Koloriang	2	8	1	1	2	-	-	1	1	-	-	-	-	
6.	Huri-Damin	1	2	2	-	1	-	-	-	-	-	-	-	-	
7.	Tali	1	13	2	-	10	-	-	-	-	-	-	-	-	
8.	Tamen-Raga	1	16	3	1	10	1	-	1	-	-	-	-	-	
9.	Kimin-Doimukh*	18	31	6	3	20	2	2	15	-	2	2	1	1	
10.	Sagalee	1	18	4	-	21	1	-	2	-	-	-	1	-	
Total =		36	141	37	8	128	7	2	36	5	2	2	2	1	

N.B:- \*Numbers of schools under capital complex, Itanagar/Naherlagun included in Kimin-Doimukh Block.

(Source:- Deputy Director of Public Instruction, Ziro/District Adult Education Officer, Ziro.)

ANNUAL RAINFALL FOR THE CALENDAR YEAR-1988.

Table No. 2.1

		(In Mm.)										
Sl. No.	Month	RAINFALL GAUGE STATIONS										
		Ziro (Ziro-I) H.S.	Yazali (Ziro-II)	Palin (HQ)	Nyapin (HQ)	Koloriang (HQ)	Damin (HQ)	Tali (HQ)	Raga (HQ)	Sagalee (HQ)	Sonajuli (Kimin- Doimukh)	Doimukh (HQ)
(0)	(1)	(2)	(3)	(4)	(5)	(6)	(7)	(8)	(9)	(10)	(11)	(12)
1.	January	16.88	23.80	-	-	-	33.90	-	-	-	41.30	13.40
2.	February	26.80	84.00	-	-	-	73.70	-	-	-	10.00	2.70
3.	March	80.80	99.70	-	-	-	190.40	-	-	-	95.50	183.50
4.	April	93.00	137.30	-	-	-	32.60	-	-	-	219.00	300.70
5.	May	216.00	282.00	-	-	-	303.50	-	-	-	685.10	628.70
6.	June	131.00	134.30	-	-	-	478.00	-	-	-	93.00	446.10
7.	July	232.80	201.60	-	-	-	428.90	-	-	-	557.20	837.30
8.	August	105.80	135.80	-	-	-	501.80	-	-	-	314.00	1004.94
9.	September	120.60	130.00	-	-	-	354.00	-	-	-	291.30	573.90
10.	October	128.00	194.80	-	-	-	117.90	-	-	-	160.00	444.00
11.	November	26.80	56.40	-	-	-	8.20	-	-	-	27.00	40.00
12.	December	-	41.50	-	-	-	55.10	-	-	-	-	-
Total =		1,177.08	1,404.20	-	-	-	2,578.00	-	-	-	2,497.30	4,475.24

Note : (-) = Not available.

(Source :- Assistant Engineer, RWD, Ziro/Project Officer, RWD, Doimukh/Agriculture Inspector, Sonajuli/Block Development Officer, Damin.)

REPRODUCED

MONTHLY MAXIMUM AND MINIMUM TEMPERATURE FOR THE YEAR  
1988

Table No. 2.2

Sl. No.	Month	TEMPERATURE READING (In centigrade)						REMARKS
		ZIRO H.G. Temperature		SONAJULI Temperature		DOIMUKH (DOIMUKH T.S.) Temperature		
(0)	(1)	(2)	(3)	(4)	(5)	(6)	(7)	(8)
1.	January	15.85	9.85	25.43	10.48	36.0	7.0	
2.	February	15.45	9.76	28.25	10.14	38.0	9.0	
3.	March	16.13	11.38	28.26	16.92	38.5	11.0	
4.	April	18.40	13.67	30.15	19.50	38.0	14.0	
5.	May	21.55	17.84	32.16	22.09	41.0	19.0	
6.	June	25.56	21.40	34.50	24.48	40.0	22.0	
7.	July	25.29	21.74	32.29	26.64	39.0	21.5	
8.	August	24.29	20.90	31.00	26.31	39.0	22.0	
9.	September	23.27	18.97	30.44	26.76	41.0	21.0	
10.	October	21.15	17.00	29.33	23.67	38.0	15.0	
11.	November	20.20	17.05	26.29	21.25	31.0	8.0	
12.	December	16.65	9.10	26.00	16.09	30.0	6.0	

(Source :- Assistant Engineer, RWD Sub-division, Ziro/Project Officer, RWD, Doimukh/District Agriculture Officer, Ziro/Agriculture Inspector, Sonajuli)

G.C. TYPED

LAND UTILISATION FOR THE AGRICULTURE YEAR-1988-89.

Table No. 3.1

(Area in Hect.)									
Sl. No.	Name of Block (e.o.)	Name of EO's Circle	(No. of Villages in Block (e.o. block))	Net Area Sqm	Area under Misc. crop	Culti. waste land	Barren & Cultivable land	Pasture and grazing land	Forest
(0)	(1)	(2)	(3)	(4)	(5)	(6)	(7)	(8)	(9)
1	(1) Ziro-I	Ziro	23	3739	246.57	111.50	10,557	-	
2	(2) Ziro-II	Ziro	76	6110	936.53	390.60	34,883	-	
3	(3) Palin	Palin/Chembang	70	3758	430.07	269.00	32,130	-	
4	(4) Nyapin	Nyapin/Sangram	55	2903	149.50	70.53	29,835	-	
5	(5) Koloriang	Koloriang/Sarkh	105	2474	248.00	89.74	48,185	-	
6	(6) Huri/Damin	Damin	56	3396	954.96	562.90	25,704	-	
7	(7) Tali	Tali	58	2940	286.90	72.00	26,622	-	
8	(8) Tamen-Raga	Tamen-Raga	66	4577	1276.70	731.60	39,474	-	
9	(9) Sagalee	Sagalee/Mengio	112	4742	384.50	159.78	51,400	-	
10	(10) Kimin/Doimukh	Kimin/Doimukh/ Palijan/Itanagar/ Naharlagun	100	2760	406.27	240.39	45,800	-	
Total in district =			751	37,305	5400	2698	3,44,590	-	894

N.B:- \* 1. Including pasture and grazing land.  
2. Block-wise break-up in respect of Col. 8,9,10. are not available.

(Source:- District Agriculture Officer, Ziro.)

AREA SHOWN MORE THAN ONCE DURING THE AGRICULTURE YEAR, 1988-89. (1988-89)

Table No. 3.2

(In Hect.)

Sl. No.	Name of Block (C.V)	Name of VLV, Circle/HQ)	AREA SHOWN MORE THAN ONCE	Irrigated	Non-Irrigated	Total	T.H.A.N.	O.N.C.E.	Summary
(0)	(1)	(2)	(3)	(4)	(5)	(6)	(7)	(8)	(9)
1.	Ziro-I	Ziro	NA	NA	NA	NA	NA	NA	NA
2.	Ziro-II	Ziro	NA	NA	NA	NA	NA	NA	1A
3.	Palin	Palin/Chambang	NA	NA	NA	NA	NA	NA	1A
4.	Nyapin	Nyapin/Sangram	NA	NA	NA	NA	NA	NA	NA
5.	Tali	Tali	NA	NA	NA	NA	NA	NA	YA
6.	Tamen/Ragaw	Raga	NA	NA	NA	NA	NA	NA	NA
7.	Koloriang	Koloriang/Sarli	NA	NA	NA	NA	NA	NA	NA
8.	Huri-Damin	Huri-Damin	NA	NA	NA	NA	NA	NA	NA
9.	Kimin-Doimukh	Kimin-Doimukh	NA	NA	NA	NA	NA	NA	NA
10.	Sagalee	Sagalee	NA	NA	NA	NA	NA	NA	NA

N.B :- NA = Data not available

(Source:- District Agriculture Officer, Ziro.)

TYPE

AREA UNDER CROPS IN DIFFERENT BLOCKS DURING AGRICULTURE YEAR, 1988-89.

Table No. 3.3

Sl. No.	Name of block (1)	Name of ED's Circle (2)	(Area in Hect.)										Remarks (13)	
			K H A R I F			M A I Z E		R A V I		O T H E R		O T H E R		
			WRC WRC	TRC TRC	PALDY Jhum	MAIZE Rainfed	Jhum	Other	Nico and	Other Ravi				
(3)	(4)	(5)	(6)	(7)	(8)	(9)	(10)	(11)	(12)	(13)				
1.	Ziro-I	Ziro	-	-	-	-	-	-	-	-	-	-	-	
2.	Ziro-II	Ziro	-	-	-	-	-	-	-	-	-	-	-	
3.	Palin	Palin/ Chambang	-	-	-	-	-	-	-	-	-	-	-	
4.	Nyapin	Nyapin/Sangram	-	-	-	-	-	-	-	-	-	-	-	
5.	Taki	Taki	-	-	-	-	-	-	-	-	-	-	-	
6.	Tamen-Raga	Raga	-	-	-	-	-	-	-	-	-	-	-	
7.	Koloriang	Koloriang/Sarli-	-	-	-	-	-	-	-	-	-	-	-	
8.	Huri-Damin	Huri	-	-	-	-	-	-	-	-	-	-	-	
9.	Kimin-Doimukh	Kimin/Doimukh/ Balijan/Itanager Naharlagun.	-	-	-	-	-	-	-	-	-	-	-	
10.	Sagalee	Sagalee/Mengio	-	-	-	-	-	-	-	-	-	-	-	
Total =			7,084	3,500	12,090	4,700	-	640	-	25	7,093	-		

N.B.: - Block-wise break-up of data are not available. -oOo- (Source:- District Agriculture Officer, Ziro)

C.C. TYPED



AREA BROUGHT UNDER FERTILISER AND PLANT PROTECTION DURING AGRICULTURE YEAR -1988-89.

Table No. 7.4 (3.4) (to hect.)

Sl. No.	Name of Block (C.D)	Name of EO's Circle	Area brought under Fertilizer			Area brought under			Area brought under	
			Normal Agriculture Activities	Community Development Activities	Total (3+4)	High yielding variety crops	Other Total (6+7)	Plant protection Normal activities	Community Develop Activit	
(10)	(1)	(2)	(3)	(4)	(5)	(6)	(7)	(8)	(9)	(10)
1.	Ziro-I	Ziro	125	NA	125	NA	NA	-	115	NA
2(2)	Ziro-II	Ziro	40	NA	40	NA	NA	-	100	NA
3.	Palin	Plain/Chambang	6	NA	6	NA	NA	-	100	NA
4.	Nyapin	Nyapin/Sangram	6	NA	6	NA	NA	-	100	NA
5.	Koloriang	Koloriang/Sarli	7	NA	7	NA	NA	-	120	NA
6.	Huri-Damin	Damin	2	NA	2	NA	NA	-	25	NA
7.	Talī	Talī	5	NA	5	NA	NA	-	80	NA
8.	Tamen-Raga	Raga	2	NA	2	NA	NA	-	30	NA
9.	Kimin-Doimukh	Kimin, Doimukh, Belijen, Itanagar, Naharlagun	7	NA	7	NA	NA	-	110	NA
10.	Sagalee	Sagalee/Mengio	25	NA	25	NA	NA	-	270	NA

N.B:- NA = Not available :: (Source :- District Agriculture Officer, Ziro.)

G.C. TYPED

AGRICULTURE AND HORTICULTURE FARMS ( UNDER NORMAL AGRICULTURE ONLY )  
AS ON 31-3-89.

Table No. 3.5

(Units in number)

Sl. No.	Name of Block	Name of ED'S Circle	Government Agriculture Farm	Government Horticulture Farms	People Horticulture Farm/Garden.	Remarks
(0)	(1)	(2)	(3)	(4)	(5)	(6)
1.	Ziro-I	Ziro	-	1	571	
2.	Ziro-II	Ziro	1	-	.	
3.	Palin	Palin-Chambang	-	-	33	
4.	Nyapin	Nyapin-Sangram	-	-	33	
5.	Koloriang	Koloriang-Sarli	-	1	30	
6.	Huri-Damin	Damin	-	-	4	
7.	Tali (Tali)	Tali	-	-	2	
8.	Tamen-Raga	Raga	-	-	52	
9.	<u>Kimin-Doimukh</u>	Kimin, Doimukh, Balijan, Itanagar, Naharlagun	1	-	127	
10.	Sagalee	Sagalee/Mengio	-	-	78	
		Total	2	2	930	

(Source :- District Agriculture Officer / District Horticulture Officer, Ziro.)

G.C. TYPED

IRRIGATION AS ON 31ST MARCH '88.

Table No. 4.1

Sl. No.	Name of Rural Works/Sub-Div.	Number of minor Irrigation Schemes		Command area in Hectres		Net area irrigated in Hectres
		Implemented	In Progress	Implemented	In Progress	
(0)	(1)	(2)	(3)	(4)	(5)	(6)
1.	Ziro Rural works/Sub-Divn. Division	119	4	1,311.27	NA	1,311.27
2.	Popumpoma, Itanagar Rural Works/Sub-Division	24	15	1,267	NA	1,267

(Area in Hect)

N.B. :- 1. Ziro Rural Works Sub-division covers Ziro-I & Ziro-II, Tali, Nyamin, Palin, Rega, Damin, Koloriang Blocks.

2. Popumpoma, Itanagar Rural Works Sub-division covers- Kimin-Doimukh and Saqalee Blocks

3. Ziro Rural Works Sub-Division's figure shown as per 1986-87 report and in respect of Popumpoma for 1989-90.

4. NA = Not available.

(Source :- Executive Engineer, Ziro/Popumpoma, Itanagar.)

ENC. TYPED

NO. OF CO-OPERATIVE STORES AS ON 31ST MARCH/1989. (31-3-1989)

Table No. 5.1

Sl. No.	TYPE OF COOP.	NAME OF COMMUNITY DEVELOPMENT/INTEGRATED RURAL DEVELOPMENT BLOCYS																			
		Ziro-I		Ziro-II		Palin		NPN/SGM		TMN-RAGA		KLG-SRL		HURI-DMN		TALI		SAGALEE		KMN-DMKH	
(0)	(1)	No. of units Village covered	No. of units Village covered	No. of units Village covered	No. of units Village covered	No. of units Village covered	No. of units Village covered	No. of units Village covered	No. of units Village covered	No. of units Village covered	No. of units Village covered	No. of units Village covered	No. of units Village covered	No. of units Village covered	No. of units Village covered	No. of units Village covered	No. of units Village covered	No. of units Village covered	No. of units Village covered	No. of units Village covered	
		2	3	4	5	6	7	8	9	10	11	12	13	14	15	16	17	18	19	20	21
1.	Consumer Co-op.	3	23	1	76	-	-	-	-	1	86	1	105	-	-	-	-	2	72	3	100
2.	Fishery Co-op.	-	-	-	-	-	-	-	-	-	-	-	-	-	-	-	-	-	-	-	-
3.	Credit Coop	-	-	-	-	-	-	-	-	-	-	-	-	-	-	-	-	-	-	-	-
4.	Industrial co-op.	-	-	-	-	-	-	-	-	-	-	-	-	-	-	-	-	-	-	1	NA
5.	School co-op.	1	1	1	1	-	-	1	1	-	-	-	-	-	-	-	-	-	-	-	-
6.	Service co-op.	-	-	-	-	-	-	-	-	-	-	-	-	-	-	-	-	-	-	1	NA
7.	Multipurpose co-operative	3	23	-	76	1	-	-	-	-	-	-	-	-	-	-	-	-	-	3	100
8.	Marketing and procecing Co-op.	-	-	-	-	-	-	-	-	-	-	-	-	-	-	-	-	-	-	-	-
9.	Others	4	NA	3	NA	-	-	-	-	-	-	-	-	-	-	-	-	-	-	6	NA

N.B:- NA = Not available ::::: (Source :- Assistant Registrar of Co-operative Society Ltd. Ziro.)

WORKING OF DIFFERENT COOPERATIVE SOCIETIES AS ON 31ST MARCH, 1989.

Table No. 5.2

(31-3-1989)

Sl. No.	Name of Block (CD)	Type of Cooperative Society	No. of Members	Working Capital (In Rs.)	Patronage GOVT.	Total No. of People	Annual Turnover (In Rs.)
1.	Ziro-I	1. LAMP	354	13,85,221.74	59,330	4,11,213.57	12,30,502.58
		2. Housing	52	1,58,144.35	1,47,000	1,47,000	-
		3. MPDS	91	88,90,612.59	2,21,480	79,84,565.60	1,80,60,084.69
		4. Consumer	119	16,000	1,783	13,543	12,784.35
2.	Ziro-II	1. Consumer	NA	NA	NA	NA	NA
		2. Credit	NA	NA	NA	NA	-
		3. School	14	NA	2,062	NA	-
3.	Palin	1. MPDS (mpes)	154	2,53,445	34,200	2,56,200	3,84,022.14
		2. Consumers	87	9,95,666	NA	33,359	-
4.	Nyapin	-	-	-	-	-	-
5.	Tali	-	-	-	-	-	-
6.	Tamen-Ragan	1. Consumer	123	4,73,672.55	25,870	2,34,707.32	13,17,184.25
7.	Koloriang	Consumer	NA	1,76,819.49	10,400	1,19,037.75	1,74,218.70
8.	Huri-Damin	-	-	-	-	-	-
9.	Kimin-Doimukh	1. LAMP	95	NA	70,000	40,270	-
		2. Consumer	NA	NA	70,000	14,060	-
		3. Industrial cooperative	55	1,30,966.43	15,320	53,320	NA
		4. Service Coop.	55	2,89,801.86	14,500	33,763.60	4,49,138.04

N.B.:- NA = Not available.

:: (Source :- Assistant Registrar of Cooperative Societies, Ziro)

VETERINARY DISPENSARY/AID CENTRE ETC AS ON 31ST MARCH, 1989.

Table No. 6.1

Sl. No.	Name of block	Veterinary Disp. No.	Location	Vety Aid Centre No.	Location	Cattle up-grading centre No.	Location	Cattle Breeding centre No.	Location	Govt. fodder farm No.	Location	Disease Diagnostic Centre No.	Location
(0)	(1)	(2)	(3)	(4)	(5)	(6)	(7)	(8)	(9)	(10)	(11)	(12)	(13)
1.	Ziro-I	2	1. Siro 2. Hapoli	1	Old-Ziro	-	-	1	Siro	-	-	1	Hapoli
2.	Ziro-II	1	1. Yazali	-	-	4	1. Joram 2. Tale 3. Yazali 4. Deed	1	Yachuli	1	Yachuli	-	-
3.	Palin	1	Palin	2	1. Chambang 2. Yangte	1	Palin	-	-	-	-	-	-
4.	Myapin	1	Myapin	1	Sangram	-	-	-	-	-	-	-	-
5.	Koloriang	1	Koloriang	1	Sarli	-	-	-	-	-	-	-	-
6.	Huri-Damin	1	Damin	-	-	-	-	-	-	-	-	-	-
7.	Tali	1	Tali	1	Roing	-	-	-	-	-	-	-	-
8.	Raga-kega	1	Raga	2	1. Boasimla 2. Dolongmukh	1	Raga	-	-	-	-	-	-
9.	Kimin-Doimukh	3	1. Doimukh 2. Balijan 3. Naharlagun	3	1. Kimin 2. Basarnalo 3. B/dewa	6	1. Doimukh 2. Balijan 3. Kokila 4. Gumto 5. Hawacamp 6. Pachin-colony	-	-	-	-	-	-
10.	Saqalee	1	Saqalee	2	1. Mengip 2. Leporiang	-	-	-	-	-	-	-	-

(Source:- District Veterinary Officer, Ziro.)

ANIMAL AND BIRDS TREATED/VACCINATED AND CASTRATED DURING THE YEAR 1988-89.

Table No. C.2.

Sl. No.	Name of Block (C.D)	No. of Veterinary Dispensary/Aid Centre	No. of Veterinary Staff VAS (FU)	SVFA	VFA	No. of animal/birds treated General	Innoculation vaccinated	Castrated	P.c
(1)	(1)	(2)	(3)	(4)	(5)	(6)	(7)	(8)	(9)
1.	Ziro-I	5	2	3	1	-	-	-	
2.	Ziro-II	7	1	2	4	-	-	-	
3.	Palin	4	1	-	1	-	-	-	
4.	Nyapin	2	-	-	2	-	-	-	
5.	Koloriang	2	1	-	1	-	-	-	
6.	Tali	2	-	-	1	-	-	-	
7.	Huri-Damin	1	-	-	-	-	-	-	
8.	Temen-Raga	4	-	1	2	-	-	-	
9.	Kimin-Doimukh	12	1	5	7	-	-	-	
10.	Sagalee	3	1	1	1	-	-	-	
Total		= 42	7	12	20	38,039	16,704	3,008	

::N.B\*:- Break-up of figure block-wise not available

(Source - District Veterinary Officer, Ziro.)

G.C. TYPED

FISH FARMS AND VILLAGE FISH PONDS IN ZIRO 71-3-89. (31-3-89)

Table No. 8.1 (In Nos.)

Sl. No.	Name of Block	No. of Villages	No. of Govt. Fish Breeding Farms	No. of peoples Fish Farms	No. of Villages Fish Ponds	Remarks
(1)	(1)	(2)	(3)	(4)	(5)	(6)
1.	Ziro-I	23	-	-	-	
2.	Ziro-II	76	-	-	-	
3.	Palin	70	-	-	-	
4.	Nyapin	65	-	-	-	
5.	Koloriang	105	-	-	-	
6.	Huri-Damin	56	-	-	-	
7.	Tali	58	-	-	-	
8.	Tamen-Rage	86	-	-	-	
9.	Kimin-Doimukh	100	-	-	-	
10.	Sagalee	112	-	-	-	
Total (CP Block) in		751	5	31	1,892	

N.B: \*Block-wise break-up data not available.

(Source:- Superintendent of Fisheries, Ziro.)

DAVID G.C.



ANIMAL AND BIRDS TREATED/VACCINATED AND CASTRATED DURING THE YEAR 1988-89.

Table No. 6.2.

Sl. No.	Name of Block (C.D)	No. of Veterinary Dispensary/Aid Centre (1)	No. of Veterinary Staff			No. of animal/birds treated *			Re
			VAS (EG) (3)	SVEA (4)	VFA (5)	General (6)	Innoculation vaccinated (7)	Castrated (8)	
1.	Ziro-I	5	2	3	1	-	-	-	
2.	Ziro-II	7	1	2	4	-	-	-	
3.	Palin	4	1	-	1	-	-	-	
4.	Nyapin	2	-	-	2	-	-	-	
5.	Koloriang	2	1	-	1	-	-	-	
6.	Tali	2	-	-	1	-	-	-	
7.	Huri-Damin	1	-	-	-	-	-	-	
8.	Tamen-Raga	4	-	1	2	-	-	-	
9.	Kimin-Doimukh	12	1	5	7	-	-	-	
10.	Sagalee	3	1	1	1	-	-	-	
Total		= 42	7	12	20	38,039	15,704	3,068	

::N.B\*:- Break-up of figure block-wise not available

(Source - District Veterinary Officer, Ziro.)

C.C. TYPED

AREA UNDER FOREST AND REVENUE EARNED AS ON 31ST MARCH, 1989.

Table No. 9.1

Sl. No.	Particulars	Units	Hapoli Forest Division, Hapoli (2160)	Banderdewa Forest Divn. (Banderdewa)	Wasteland Dev. Divn. (Hapoli)	Silvi. Forest Divn. (Itanagar)	MILF Forest Divn.	Total (Co. 3 to 7)
(0)	(1)	(2)	(3)	(4)	(5)	(6)	(7)	(8)
1.	No. of Forest Ranges	in No.	4	9	NA	3	NA	16
2.	Area under Reserve Frst.	in Hect.	51,587.50	70,682.50	NA	NIL	NA	1,22,270.0
3.	Area under protected forest	in hect.	NIL	NIL	NA	NIL	NA	-
4.	Area under proposed reserve forest	in Hect.	45,292.00	19,676.00	NA	NIL	NA	64,968.0
5.	Area under unclassified forest	in hect.	NIL	29,450.00	NA	NIL	NA	29,450.00
6.	Forest Revenue	in Lakhs	27.71	66.88	NA	NIL	NA	94.59
7.	Length of forest road	in Kms.	0.210	80.235	NA	NIL	NA	80.445
8.	Area under plantation	In Hect.	2,475.95	12,735.40	NA	NIL	NA	15,211.35
9.	Other Specify:-							
a)	Tree species	-	-	-	-	-	-	-
b)	Rubber	-	-	-	-	-	-	-
c)	Cadamum	-	-	-	-	-	-	-
d)	Coffee	-	-	-	-	-	-	-
e)	Tea	-	-	-	-	-	-	-
f)	Paper	-	-	-	-	-	-	-

(N.B:- NA= Not available) :: (2) Block-wise break-up not available, for which it is shown forest division-wise.

(Source:- DFO, Hapoli Forest Divn./B/dewa forest divn./Wasteland Dev. Divn./Hapoli/Silvi.Forest Divn. Itanagar)

LOCATION-WISE DISTRIBUTION OF CRAFT CENTRE.

Table No. 11.1

Sl. No.	Name of Block (1)	Location of Craft Centres (2)	If centre is training-cum-production centre, type of craft taught (3)	Number of trainees			Total (7)
				Unto 1988-89 from 1975-76 (4)	1988-89 Male (5)	1988-89 Female (6)	
1.	Ziro-I	Ziro	Weaving, Knitting, Carpentry, Blacksmithy & Bell Metal	264	-	-	25
2.	Ziro-II	Deed	Weaving	5	-	5	5
3.	Palin	-	-	-	-	-	-
4.	Nyapin	Nyapin	Carpentry & Weaving Production	94	-	-	9
5.	Koloriang (Sarli)	Koloriang	Weaving, Carpentry and Bell Metal	113	-	-	9
6.	Huri-Damin	-	-	-	-	-	-
7.	Tamen-Raga	Raga	Weaving	54	-	5	5
8.	Tali	-	-	21	-	-	-
9.	Saqalee	Saqalee	Carpentry, Weaving & Knitting	163	-	-	15
10.	Kimin-Doimukh	-	-	57	-	-	-

NB:- For col. 5 and 6, Male/Female breakup not available.

(Source:- Joint Director of Industries, Ziro)

DAVID G.C.

NUMBER OF TRAINEES IN DEFFERENT CRAFTS AS ON  
31ST MARCH, 1989.

Table No. 11.2

Sl. No.	Type of crafts	Ziro	Damin	Tali	Myanin	C	K	S	Gaqaler												
1.	Weaving	7	7	5	5	6	6	5	5	5	5										
2.	Kinitting	8	8								5	5									
3.	Bell Metal	2	2																		
4.	Blacksmithy	2	2					2	2												
5.	Carpentry	6	6			3	3	9	2	5	7	9	5	5	5	5	5	5	10	15	15

- N.B. 1. \*Data of Doimukh block not available.  
 2. \*\*There is no any craft centre under Damin and Tali block.  
 3. Break-up of Male/Female trainees of some crafts centres/Blocks are not available.

(Source:- The Joint Director of Industries, Ziro.)

DAVID G.C.

ANNUAL OUT-TURN OF DIFFERENT CRAFT CENTRES AND SALE PROCEEDS  
AS ON 31-3-89.

Table No. 11.3

Sl. No.	Name of block (C.D)	Name of craft centre	Out turn of craft centre		Sale proceeds of emporium	
			1987-88	1988-89	1987-88	1988-89
(0)	(1)	(2)	(3)	(4)	(5)	(6)
1.	Ziro-I	Ziro Craft Centre	68,157.50	NA	1,11,337.61	NA
2.	Ziro-II	Deed Weaving Centre	1,411.00	NA	1,411.00	NA
3.	Palin	-	-	-	-	-
4.	Nyapin	Nyapin Craft Centre	48,274.00	NA	40,112.00	NA
5.	Koloriang (Sarli)	Koloriang Craft Centre	1,899.00	NA	8,850.87	NA
6.	Huri-Damin	-	-	-	-	-
7.	Tamen-Rage	Rage Weaving Centre	995.00	NA	1,335.00	NA
8.	Tali	-	-	-	-	-
9.	Sagalee	Sagalee craft centre	18,483.00	NA	20,180.00	NA
10.	Kimin-Doimukh	NA	NA	NA	NA	NA

N.B. : 3

1. No. craft centre at Palin, Damin and Tali block.

2. NA= Not available.

(Source:- Joint Director of Industries, Ziro.)

DAVID G.C.

DISTRIBUTION OF INDUSTRIES DURING THE YEAR 1988-89.

Table No. 11.4

Sl. No.	Name of block (1)	Name and address of the industries (2)	By whom Registered (3)	Power/Elect./Coal/Water/Diesel used (4)	No. of Workers Employed (5)	No. of Men (Total Super Workers) (6)
1.	Ziro-I C.D. Block	1. M/S Talle-Valley Saw Mill, Ziro	D.I.C. Ziro	Electricity	NA	NA
		2. M/S Subansiri Saw Mill, Hapoli	-do-	-do-	NA	NA
		3. M/S Arun Knitting Works, Hapoli	-do-	No, power	NA	NA
		4. M/S Taje Weaving & Knitting Unit, Ziro	-do-	-do-	6	NA
		5. M/S Hibu Yassing Knitting Unit, S.S.B. Gate, Hapoli	-do-	-do-	2	NA
		6. M/S. Elli Knitting Unit, Gandhi Market, Hapoli	-do-	-do-	6	NA
		7. M/S Nada Cane & Bamboo Furniture Old-Ziro	-do-	-do-	5	NA
		8. M/S Arunday Furniture, Old-Ziro	-do-	-do-	7	NA
		9. M/S Radhe Furniture Mart, Hapoli	-do-	-do-	5	NA
		10. M/S. Hage Tasser wooden furniture, Nenchaliyan	-do-	-do-	12	NA
		11. M/S. Evergreen Bakery & Biscuit, Hapoli	-do-	Coal	NA	NA
		12. M/S. Ziro Bakery, Old-Ziro	-do-	-do-	3	NA
		13. M/S. Mudang Guro Enterprises, Ziro	-do-	No, Power	NA	NA
		14. M/S. Apika Candle Factory, Old-Ziro	-do-	-do-	NA	NA
		15. M/S. Tilling Spices Industry, Ziro	-do-	-do-	NA	NA
		16. M/S. Ziro Candle Manufacturing Unit, Old-Ziro	-do-	-do-	NA	NA
		17. M/S. Subansiri Fabricator, Old-Ziro	-do-	-do-	27	NA
		18. M/S. Arunaahal Wire Industry, Old-Ziro	-do-	-do-	16	NA
		19. M/S. Michi Washing soap, SSB Gate, Ziro	-do-	-do-	6	NA
		20. M/S. Koj Tupe Retreading, Hapoli	-do-	Electricity	9	NA
		21. M/S. Bidu Automobile Workshop, Hapoli	-do-	-do-	8	NA

DAVID G. C.

(Contd. ... P/-21-)

(0)	(1)	(2)	(3)	(4)	(5)	(6)
2.	Ziro-II C.D. Block	1. M/S. Begin Brothers Saw Mill, 27 Kms Between Kimin-Ziro road. 2. M/S. J.T. Rice Mill, 73 camo 3. M/S. Menya Weaving Centre, Yazali 4. M/S. Modi Weaving Centre, Yazali 5. M/S. Yaku Weaving Centre, Yazali 6. M/S. J.L. PINKY Weaving, Zara 7. M/S. Vishay Bakery, Deed 8. M/S. Likha Bakery, Millan 9. M/S. Bonalisa Tyres and Treaders, Yazali	DIC, Ziro -do- -do- -do- -do- -do- -do- -do- -do-	Electricity Diesel No, power -do- -do- -do- Coal -do- Electricity	NA 2 NA NA NA 15 5 4 9	NA NA NA NA NA NA NA NA NA
3.	Palin	1. M/S. Weaving Centre, Palin 2. M/S. Palin Page, Palin	-do- -do-	NO, Power -do-	NA 19	NA NA
4.	Nyapin	1. M/S. Lajum Furniture, Nyapin	-do-	-do-	13	NA
5.	Koloriang	-	-	-	-	-
6.	Damin-HURI	-	-	-	-	-
7.	Teli	-	-	-	-	-
8.	Tamen-Raga	1. M/S. Arunachal Saw Mill, Boa-Simla 2. M/S. Yan Saw Mill, Dollungmukh 3. M/S. Nibedita Knitting Centre, Raga 4. M/S. Nido Furniture Industry, Raga	-do- -do- -do- -do-	Electricity -do- No. Power -do-	NA NA NA 12	NA NA NA NA
9.	Sagelee	NA	NA	NA	NA	NA
10.	Kimin-Doimukh	1. M/S. Nefa Udyog, Banderdewa 2. M/S. Arunachal Timber Industry, Durpang 3. M/S. Capital Saw Mill, Naharlagun 4. M/S. G.S. Saw Mill Naharlagun 5. M/S. Barat Saw Mill, Kakoi	DIC, -do- -do- -do- -do-	Ziro Electricity -do- -do- -do- -do-	NA NA NA NA NA	NA NA NA NA NA

Continuation of table No. 11.4

(1)	(2)	(3)	(4)	(5)	(6)
10. <u>KIMIN-</u> <u>DOIMUKH</u> <u>CID</u> <u>BLOCK</u>	6. M/S. Arunachal Timber Saw Mill, Jumi (Kimin) Ziro	DIC, Electricity		NA	NA
	7. M/S. B/Dewa Saw Mill & Plywood Industry, Pichho	-do-	-do-	NA	NA
	8. M/S. Nabun Rice Mill, Doimukh	-do-	Diesel	NA	NA
	9. M/S. Hage Knitting Centre, Itanagar	-do-	No. Power	NA	NA
	10. M/S. Capital Handloom Products - cum - Knitting products, Ganga	-do-	-do-	NA	NA
	11. M/S. Riba Embroidary Centre, Naharlagun	-do-	-do-	NA	NA
	12. M/S. Lolit Knitting Industry, Naharlagun	-do-	-do-	NA	NA
	13. M/S. Oju Craft Centre, Itanagar	-do-	-do-	NA	NA
	14. M/S. Nguri Cane Works, Itanagar	-do-	-do-	NA	NA
	15. M/S. Arunachal Furniture Industry, Balijan	-do-	-do-	NA	NA
	16. M/S. Nidak Electricity cum Furniture Industry, Itanagar	-do-	-do-	NA	NA
	17. M/S. Kime Food Industry, Naharlagun	-do-	Electricity	NA	NA
	18. M/S. Kime Bakery, Ganga (Itanagar)	-do-	Coal	NA	NA
	19. M/S. Sunrise Concrete Products, Naharlagun	-do-	Electricity	NA	NA
	20. M/S. Ramen Techi Electrical wood work, Naharlagun	-do-	-do-	NA	NA
	21. M/S. D.N. Steel & Aluminium Fabrication, Ganga Industrial Estate.	-do-	-do-	NA	NA
	22. M/S. Orient Exbiners, Itanagar	-do-	No. Power	NA	NA
	23. M/S. Steel Trunk & Boxes, Itanagar	-do-	-do-	NA	NA
	24. M/S. Tasso Tanya Dry Cleaners, Naharlagun	-do-	Electricity	NA	NA
	25. M/S. Itanagar Stone Crusher, Ganga (Itanagar)	-do-	-do-	NA	NA

NA :- Not available.

( Source :- Joint Director of Industries, Ziro.)

DAVID



SERICULTURE ACTIVITIES DURING THE YEAR, 1988-89.

Table No. 11.5

Sl. No.	Name of block (1)	Location of Demonstration centre (2)	No. of Rearers			Seed supplied in Kgs			Production of cocoons in Kg		
			Eri (3)	Pat (4)	Mulberry (5)	Eri (6)	Pat (7)	Mulberry (8)	Eri (9)	Mulberry (10)	Pat. (11)
1.	Ziro-I	Nil	-	-	-	-	-	-	-	-	-
2.	Ziro-II	Nil	-	-	-	-	-	-	-	-	-
3.	Palin	Nil	-	-	-	-	-	-	-	-	-
4.	Nyapin	Nil	-	-	-	-	-	-	-	-	-
5.	Koloriang	Nil	-	-	-	-	-	-	-	-	-
6.	Huri-Damin	Nil	-	-	-	-	-	-	-	-	-
7.	Tali	Nil	-	-	-	-	-	-	-	-	-
8.	Tamen-Raga	Nil	-	-	-	-	-	-	-	-	-
9.	Sagalee	Nil	-	-	-	-	-	-	-	-	-
10.	Kimin-Doimukh	(Balijan & Kokila)	425	20	133	5645	200	800	460	20	-

(Source :- Sericulture Demonstrator, Balijan/Kokila.)

DAVID S.C.

NUMBER OF VILLAGE ELECTRIFIED AS ON 31ST MARCH, 1989.

Table No. 12.1 (12.1)

Sl. No.	Name of Block (C.D)	No. of Village, electrified under block (C.D) (2)	No. of residence electrified under block (C.D) (3)	No. of Households benefited under blocks (C.D) (4)
1.	Ziro-I	21	NA	NA
2.	Ziro-II	24	NA	NA
3.	Palin	9	NA	NA
4.	Nyapin	-	-	-
5.	Koloriang	-	-	-
6.	Huri-Damin	-	-	-
7.	Tali	-	-	-
8.	Tamen-Raga	31	NA	NA
9.	Kimin-Doimukh	14	NA	NA
10.	Sagalee	11	NA	NA

N.B. :- NA = Not available

(Source :- Executive Engineer, (Elect), Ziro/Itanagar.)

DAVID G.C.

INSTALLED CAPACITY/ELECTRICITY GENERATED AND CONSUMPTION OF ELECTRIC POWER  
DURING THE YEAR, 1988-89.

Table No. 12.2

Sl. No.	Name of block	Installed capacity (KW)	Electricity generated (KWH)	Energy Purchased (KWH)	Total Consumption of electricity power (KWH)				
					Domestic	Commercial	Industrial	Public Lighting	Agriculture
(1)	(2)	(3)	(4)	(5)	(6)	(7)	(8)	(9)	
1.	Ziro-I								
2.	Ziro-II								
3.	Palin								
4.	Nyanin								
5.	Kaloriang	7,377	92,60,060	-	27,87,125	9,29,465	3,09,625	21,60,135	-
6.	Huri-Damin								
7.	Tali								
8.	Tamen-Raga								
9.	Kimin-Doimukh	3,759	44,04,940	-	30,90,875	7,41,535	13,62,375	17,70,865	-
10.	Sagalee								

N.B.:- Block-wise break-up not available.

:- Ziro Electrical Division covers Ziro-I to Tamen-Raga Blocks and Kimin Circle  
Capital Electrical Division covers Doimukh and Sagalee blocks except Kimin Circle

(Source:- Executive Engineer, (Elect), Ziro/Itanagar.)

BANK-WISE DEPOSIT AND CREDIT POSITION DURING THE YEAR, 1988.

Table No. 13.1

(In lakh Rs.)

Sl. No.	Name of block (1)	Name of Bank (2)	Deposit during the year (3)	Credit given during the year (4)	Remarks (5)
1.	Ziro-I	1. S.B.I. Ziro-1 2. A.P. Coop. Appex Bank, Hapoli/Old-Ziro-2			
2.	Ziro-II	1. A.P. Rural Bank, Yazali-1			
3.	Palin	1. S.B.I. Bank, New Palin-1 2. A.P. Coop. Appex Bank, Palin-1			
4.	Nyanin	-			
5.	Koloriang	-			Bank-wise/ Block-wise break-up of data not available.
6.	Huri-Damin	-			
7.	Tali	-			
8.	Kimin-Doimukh	1. S.B.I. Itanagar/Naharlagun/ Doimukh-3 2. A.P. Coop. Appex Bank, Ita./ N/Lagun/Nirjuli/Doimukh-4 3. U.C.O. Bank, Itanagar, B/dewa-2 4. Vijaya Bank, Itanagar-1 5. Purbanchal Bank, Naharlagun-1 6. A.P. Rural Bank, Balijan/Kmn.-2			
9.	Sagalee	1. A.P. Rural Bank, Sagalee-1			
10.	Raja TAMEN	1. S.B.I., Raga-1			
Total (All branches) = 21			3,260.31	523.57	

(source :- Lead Bank Officer, Upper & Lower Subansiri District, Itanagar.)

BLOCK-WISE VILLAGE CONNECTED BY ROAD AS ON  
31ST MARCH, 1989.

Table No. 15.1

Sl. No.	Name of block (C.D)	No. of villages connected by Jeenable road		Name of main road connected village road (village road)	Name/Length of Villages connecting main road
		All weather	Fair weather		
(1)	(2)	(3)	(4)	(5)	(6)
1.	Ziro-I C.D Block	2	15	Raga-Ziro-Kimin Road	Main road to Ramin village - Main road to Bree village - Main road to Dutta village - Main road to Hia Village - Main road to Hari Village - Main road to Hong village - Main road to Hakhe Tari - Main road to Kelang Village - Main road to Lampia village - Main road to Mudang village - Villages - Main road to Michi Village - Main road to Reru Village - Main road to Sibe village - Main road to Siro Village - Main road to Tajang Vill. -
2.	Ziro-II	13	3	1. Raga-Ziro-Kimin Road 2. Ziro-Palin Road	Main road to Mai Village -
3.	Palin	-	6	Ziro-Palin Road	-
4.	Nyapin	-	13	Sangram-Nyapin road Nyapin-Chayangtajo Road	-
5.	Koloriang	-	2	Sangram-Koloriang road	-
6.	Huri-Damin	-	-	-	-
7.	Tali	-	-	-	-

Continuation table No. 15.1

(0)	(1)	(2)	(3)	(4)	(5)
8.	Tamen-Raga	13	4	Ziro-Raga Road, Raga-Daporijo road	Main road to market village - (4.5) Main road to Tare Sinda Vill. - (1.0)
9.	Kimir-Doimukh	13	36	Doimukh-Nirjuli road Doimukh-Hamuti road  Banderdewa-Balijan road Itanagar-Gohpur road	Main road to Sunda Village Main road to Tare village Main road to Ibia village.  Balijan HQ. to Tengabari Vill. - (5.0) Balijan HQ. to Lenka Vill. - (1.) Balijan HQ. to Tabara village - (7.0) Balijan HQ. to Balijan Nishi - (2.2) Balijan HQ. to Chakma-BL-I Balijan HQ. to Chakma-BL-II Balijan HQ. to Chakma-BL-III Balijan HQ. to Chakma-BL-IV Balijan HQ. to Chakma-BL-V -do- -do- -VI -do- -do- -VII -do- -do- -VIII -do- -do- -IX -do- -do- -X  Balijan HQ. to Kokila Village. Balijan HQ. to Hollongi Village Balijan HQ. to Holongi Forest Camp Balijan HQ. to Chessa village Balijan HQ. to Chema Forest camp Balijan HQ. to Sonajuli Farm. Balijan HQ. to Durpang village. Balijan HQ. to Diphu Village (7.0)

DAVID G. B.

(Contd.....P/-29-)

Continuation table No.15.1

(0) X	(1)	(2) X	(3) X	(4)	(5)
9.	<u>KIMIN-DOIMUKH</u>	5	10	Ziro-Kimin road X Kimin Itanagar road X	Main road to Belo village - I -do- Upper Jumi - (4.0) -do- Duppa -do- Komasiki -do- Kakoi -do- Lower Jumi -do- Borsitum-(2.0) -do- Dirga -do- Belo-II -do- Lora - (3.0)
		6	13	Itanagar-Banderdewa road	-
10.	Sagalee	4	2	Doimukh-Sagalee road X Sagalee-Pareng road X Via Apop	Sagalee HQ. to Apop village. Sagalee HQ. to Pareng village - (20-0)

- N.B: 1. No. of villages shown against Col. No.2 are either Block/Circle HQ. or villages falls on Main road.  
2. Some name of main road connecting village roads and name/length of village roads connecting main road not given due to non-availability of data.

(Source: - All Executive Engineer (Civil) / BDO's, L/s).

CONSTRUCTION/IMPROVEMENT/MAINTENENCE OF ROAD/PORTER TRACK DURING  
THE YEAR, 1988-89.

Table No. 15.2

Sl. No.	Name of block (C.D)	No. of villages under block	Length of road constructed under block (C.D)			Length of road under block (C.D)			Length of road maintenance under Block		
			Jeepable Path	Mule Path	Porter track	Jeepable	Mule	Porter	Jeepable	Mule	Porter
(1)	(2)	(3)	(4)	(5)	(6)	(7)	(8)	(9)	(10)	(11)	(12)
1.	Ziro-I	23	-	-	9.10	-	-	-	-	-	12.
2.	Ziro-II	76	NA	NA	NA	NA	NA	NA	NA	NA	NA
3.	Palan	70	NA	NA	NA	NA	NA	NA	NA	NA	NA
4.	Nyapin	65	NA	NA	NA	NA	NA	NA	NA	NA	NA
5.	Koloriang	105	40.00	-	340.00	-	-	-	-	-	340.00
6.	Huri-Dacin	56	NA	NA	NA	NA	NA	NA	NA	NA	NA
7.	Tali (Tali)	58	NA	NA	NA	NA	NA	NA	NA	NA	NA
8.	Tanen-Raga	86	NA	NA	NA	NA	NA	NA	NA	NA	NA
9.	Kimin-Doimukh	100	NA	NA	NA	NA	NA	NA	NA	NA	NA
10.	Sagalee	112	NA	NA	NA	NA	NA	NA	NA	NA	NA

NB :- NA = Not available.

(Source:- Block Development Officer, Ziro-I and Koloriang.)

DAVID G.C.



DISTANCE OF VILLAGES FROM THE BLOCK HEAD QUARTERS.

Table No. 15.3

Sl. No.	Name of block	Total No. of Villages	Distance of village from the Block H.Q. (in Km)						Remarks
			0-1	2-5	6-10	11-15	16-20	21 Kms and above.	
(0)	(1)	(2)	(3)	(4)	(5)	(6)	(7)	(8)	
1.	Ziro-I	23	2	5	8	7	=	1	
2.	Ziro-II	76	1	-	2	3	13		37
3.	Palin	70	1	8	15	5	8		33
4.	Nyapin	65	1	8	12	5	11		28
5.	Koloriang	105	2	6	12	10	12		63
6.	Huri-Damin	56	1	Nil	6	3	13		33
7.	Tali	58	2	3	7	3	4		39
8.	Tamen-Raga	86	1	5	6	2	11		61
9.	Kimin-Doimukh	100	2	9	5	2	2		80
10.	Sagalee	105	3	3	5	10	4		80

(Source :- T.P.T. Branch, D.O's office, Ziro)

DAVID G.G.

COMMUNICATION AS ON 31ST MARCH, 1939.

Table No. 15.1

Sl. No.	Name of Block (1)	NUMBER OF							Remarks
		Post and Telegraph (2)	Post Office (3)	Telegraph Office (4)	E.D.D.P.O. (5)	Telephone Exchange (6)	Telephone Sets (7)	Letter Box (8)	
1.	Ziro-I	1	-	-	1	1	-	3	
2.	Ziro-II	-	-	-	2	-	-	2	
3.	Pala	-	-	-	2	-	-	2	
4.	Narain	-	-	-	2	-	-	2	
5.	Koloriang	-	-	-	2	-	-	2	
6.	Tali	-	-	-	1	-	-	1	
7.	Huri-Damin	-	-	-	1	-	-	1	
8.	Tamen-Raga	-	-	-	1	-	-	1	
9.	Kimin-Doimukh	7	-	-	5	-	-	21	
10.	Sagalee	-	-	-	2	-	-	2	

(Source:- Director of Postal Services, A.P., Itanagar.)

DISTRIBUTION OF TECHNICAL/VOCATIONAL TRAINING CENTRE AS ON 31-3-89.

Table No. 18.2

Sl. No.	Name of block (A-D)	Name of Technical Institution under block	Name of Vocational Institution under block	Name of training Centre under block	Remarks
(0)	(1)	(2)	(3)	(4)	(5)
1.	Ziro-I	-	-	-	
2.	Palin	-	-	-	
3.	Nyapin	-	-	-	
4.	Koloriang	-	-	-	
5.	Huri-Damin	-	-	-	
6.	Tali	-	-	-	
7.	Ziro-II	-	-	-	
8.	Tamen-Raga	-	-	-	
9.	Kimin-Doimukh	-	-	-	
10.	Sagalee	-	-	-	

(NB :- Dash (-) indicates not existing.)

EDUCATIONAL INSTITUTIONS SHOWING TOTAL NO. OF STUDENTS/TEACHERS FOR LAST ACADEMIC YEAR, 1988-89. (31-3-89)

Table No. 18.3

Sl. No.	NAME OF BLOCK	Number of Institutions			Number of Teachers			Number of Students			Remarks
		Govt. School	Govt. Aided School	Private School	Govt. School	Govt. Aided School	Private School	Govt. School	Govt. Aided School	Private School	
(1)	(2)	(3)	(4)	(5)	(6)	(7)	(8)	(9)	(10)	(11)	
1.	Ziro-I	-	-	1	170	-	N. A.	3,606	-	NA	
2.	Ziro-II	-	-	-	106	-	-	3,341	-	-	
3.	Palin	-	-	-	74	-	-	1,060	-	-	
4.	Nyapin	-	-	-	43	-	-	935	-	-	
5.	Koloriang	-	-	-	26	-	-	588	-	-	
6.	Huri-Damin	-	-	-	12	-	-	342	-	-	
7.	Fili	-	-	-	21	-	-	440	-	-	
8.	Tomon-Enga	-	-	-	73	-	-	2,241	-	-	
9.	Kimin-Dalim	-	3	1	174	38	NA	7,099	551	NA	
10.	Sagalea	-	1	-	56	NA	-	2,290	NA	-	

N. A. = Not Available.

( Source:- Deputy Director of Public Instruction, Ziro)

STATEMENT SHOWING ENROLMENT WITH SC/ST DROPOUT STUDENTS AND TRAINED/UNTRAINED TEACHERS ACCORDING TO CATEGORY OF INSTITUTIONS FOR THE LAST ACADEMIC YEAR 1988-89.

Table No. 18.4

Sl. No.	Name of block (C.D)	Category of Institutions (2)	Total enrolment of (3)				Dropout during the year (7)		Trained teachers (8)		Untrained teachers (11)	
			enrolment of (4)		Boys	Girls	Boys	Girls	Men	Women	Men	Women
			Boys	Girls								
1.	Ziro-I	Hr. Sec. School	147	37	137	31	NA	NA	11	2	-	1
		Secondary School	322	196	281	94	NA	NA	17	5	8	6
		Middle School	529	193	347	181	NA	NA	16	15	11	12
		Pry. School	1148	842	911	710	NA	NA	21	19	8	12
		Pre-Primary School	218	64	113	52	NA	NA	-	7	-	-
2.	Ziro-II	Hr. Sec. School	340	226	327	214	NA	NA	11	2	6	2
		Sec. School	-	-	-	-	-	-	-	-	-	-
		Middle School	432	232	349	201	NA	NA	11	10	9	8
		Pry. School	1294	727	1190	672	NA	NA	15	14	6	5
		Pre-Primary School	58	32	47	24	NA	NA	2	3	1	1
3.	Palin	Hr. Sec. School	-	-	-	-	-	-	-	-	-	-
		Sec. School	169	42	167	41	NA	NA	19	-	8	-
		Middle School	161	76	157	69	NA	NA	9	10	3	-
		Pry. School	436	143	421	127	NA	NA	10	6	4	1
		Pre-Primary School	16	17	9	14	NA	NA	1	1	1	1

Sub. National Systems Unit,  
 National Institute of Educational Planning and Administration  
 J. B. Sri Aurobindo Marg, New Delhi 110016  
 DOC. No. D. 6853  
 Date. 14.5.92

Continuation of table No. 13.4

(1)	(2)	(3)	(4)	(5)	(6)	(7)	(8)	(9)	(10)	(11)	(12)
4. Nyapin	Hr. Sec. School	211	116	210	114	NA	NA	8	1	3	-
	Secy. School	-	-	-	-	-	-	-	-	-	-
	Middle School	172	72	171	69	NA	NA	8	5	2	-
	Pry. School	200	100	192	91	NA	NA	4	2	7	1
	Pre-Primary School	41	27	37	24	NA	NA	-	1	1	-
5. Koloriang-Sarli	Hr. Sec. School	-	-	-	-	-	-	-	-	-	-
	Sec. School	151	31	149	31	NA	NA	5	-	4	-
	Middle School	142	49	137	47	NA	NA	8	-	1	-
	Pry. School	178	37	162	34	NA	NA	3	1	4	-
	Pre-Primary School	-	-	-	-	-	-	-	-	-	-
6. Huri-Damin	Hr. Sec. School	-	-	-	-	-	-	-	-	-	-
	Sec. School	-	-	-	-	-	-	-	-	-	-
	Middle School	242	39	242	39	NA	NA	0	-	1	-
	Pry. School	39	22	39	22	NA	NA	1	-	3	-
	Pre-Primary School	-	-	-	-	-	-	-	-	-	-
7. Tali	Hr. Sec. School	-	-	-	-	-	-	-	-	-	-
	Sec. School	-	-	-	-	-	-	-	-	-	-
	Middle School	94	39	89	38	NA	NA	8	5	1	-
	Pry. School	214	52	213	51	NA	NA	1	-	4	-
	Pre-Primary School	29	12	29	11	NA	NA	-	1	1	-

Continuation of table No. 18.4

(0)	(1)	(2)	(3)	(4)	(5)	(6)	(7)	(8)	(9)	(10)	(11)	(12)
8.	Tamen-Raga	Hr. Sec. School	144	92	113	89	NA	NA	9	1	4	1
		Secondary School	134	91	124	79	NA	NA	10	-	5	-
		Middle School	242	141	261	111	NA	NA	3	7	2	-
		Primary School	349	491	321	427	NA	NA	8	6	6	3
		Pre-Primary School	36	21	29	17	NA	NA	1	1	1	-
9.	Kimin-Daimukh	Hr. Sec. School	1171	1125	943	914	NA	NA	26	5	8	2
		Secondary School	830	445	517	297	NA	NA	16	5	7	5
		Middle School	1221	102	194	91	NA	NA	9	9	7	3
		Primary School	1557	1319	1229	792	NA	NA	24	23	7	13
		Pre-Primary School	205	115	101	94	NA	NA	2	2	-	2
10.	Sagalee	Hr. Sec. School	139	110	121	106	NA	NA	6	-	5	-
		Secondary School	-	-	-	-	-	-	-	-	-	-
		Middle School	274	85	265	71	NA	NA	9	10	4	-
		Primary School	970	652	871	691	NA	NA	7	5	4	2
		Pre-Primary School	29	31	14	17	NA	NA	2	1	-	1

(Source :- Deputy Director of Public Instruction, Ziro.)

DAVID G.C.

AUTHORISED BEDS IN GOVT./PRIVATE HOSPITAL/MEDICAL UNITS ETC. AS ON  
31ST MARCH, 69.

Table No. 19.2

Sl. No.	Name of Block (C-1)	Name of Hospital/ Medical Units/ Dispensary etc.	NUMBER OF AUTHORISED BEDS					Total (Col. 3 to 7)
			General	T.B.	Hanson Disease	Ayurvedic	Homeopathic	
(1)	(2)	(3)	(4)	(5)	(6)	(7)	(8)	
1.	Ziro - I	1. Dist. Hospital, Ziro	80	-	-	-	-	80
		2. Dist. T.B. Centre, Ziro	-	20	-	-	-	20
		3. Old Ziro Dispensary	-	-	-	-	-	-
		4. Ayurvedic Dispensary	-	-	-	-	-	-
		5. Homeo Dispensary	-	-	-	-	-	-
2.	Ziro - II	1. Deed Health Unit	-	-	-	-	-	
		2. Yazeli Sub Health Centre	2	-	-	-	-	2
3.	Palin	1. Palin P.H.C.	8	-	-	-	-	8
		2. Chambang Health Unit	-	-	-	-	-	-
4.	Nyapin	1. Nyapin Health Unit	8	-	-	-	-	8
		2. Sangram Health unit	-	-	-	-	-	-
5.	Koloriang	1. Koloriang Health Unit	-	-	-	-	-	
		2. Sarli Health Unit	-	-	-	-	-	
6.	Huri-Demin	1. Demin Health Unit	-	-	-	-	-	
7.	Tali	1. Tali Health Unit	-	-	-	-	-	
8.	Tamen-Raga	1. Raga Health Centre	2	-	-	-	-	2
		2. Yorkum Dispensary	-	-	-	-	-	
		3. Baa-Simla (S.H.C.)	-	-	-	-	-	
9.	Kimin-Doimukh	1. Kimin Health Unit	8	6	-	-	-	14
		2. Doimukh (P.H.C.)	8	-	-	-	-	8
		3. Galijan Health Unit	7	-	-	-	-	7

(Contd. ....P/-40-)



DISTRIBUTION OF HOSPITAL/DISPENSARY/HEALTH UNIT AS ON 31ST MARCH, 1989

Table No. 19.1

Sl. No.	Name of block	P A R A M P O C C A R S								Total Column 2 to 8
		Gen. Hospital	Health Unit	District Hospital	Ayurv. Dispensary	Homeo. Dispensary	Unim. De-add. Centre	Dispensary	Medical Team	
(1)	(2)	(3)	(4)	(5)	(6)	(7)	(8)	(9)	(10)	
1.	Ziro-(I)	1 Hospital		1 (TB Centre)	1	1	-	1	1	5
2.	Ziro-(II)		3							3
3.	Palin							1	2	3
4.	Nyapin		2							2
5.	Koloriang		2							2
6.	Huri-Damin		1							1
7.	Tala		1							1
8.	Tamen-Rage		2					1	1	3
9.	Kimin-Deimukha	2 General Hospital R.M. Mission Hospital		1 (TB-Centre)		2				10
10.	Sagalep		2							2
Total =		3	20	2	1	3	-	3	1	32*

(Source :- District Medical Officer, Ziro)

DAVID S.C.



Continuation of Table No. 19.3

(0)	(1)	(2)	(3)	(4)	(5)	(6)	(7)	(8)	(9)
3.	Palin	1. Palin Public Health Centre, Palin	1	-	-	-	4	1	2
		2. Chambang Health Unit, Chambang	-	-	-	1(H/A)	-	-	1
		3. Yangte Dispensary, Yangte	-	-	-	1(H/A)	-	-	1
4.	Nyapin	1. Nyapin Health Unit, Nyapin	1	-	-	1(H/A)	-	-	3
		2. Sangram Health Unit, Sangram	-	-	-	1(H/A)	-	-	1
5.	Koloriang	1. Koloriang Health Unit, Koloriang	1	-	-	-	1	1	3
		2. Sarli Health Unit, Sarli	-	-	-	-	-	1	1
6.	Huri-Damin	1. Damin Health Unit, Damin	-	-	-	-	-	1	1
7.	Tali	1. Tali Health Unit, Tali	1	-	-	-	-	1	2
8.	Tamen-Raga	1. Raga Public Health Centre, Raga	1	-	-	-	1	1	3
		2. Yorkum Dispensary, Yorkum	-	-	-	1(H/A)	-	-	1
		3. Boa-Simla Sub-Health Centre	1	-	-	-	-	1	2
9.	Kimin-Doimukh	1. Kimin Health Unit, Kimin	1	1	-	-	2	1	5
		Doimukh Public Health Centre	1	-	-	-	2	2	4
		3. Balijan Health Unit, Balijan	1	-	-	-	2	1	4
		4. Basarnala Health Unit	-	-	-	-	-	1	1
		5. Naharlagun General Hospital	NA	NA	NA	NA	NA	NA	NA
		6. Homeo Dispensary, Naharlagun	NA	NA	NA	NA	NA	NA	NA
		7. Itanagar Dispensary, Itanagar	NA	NA	NA	NA	NA	NA	NA
		8. Homeo Dispensary, Itanagar	NA	NA	NA	NA	NA	NA	NA
		9. R.K. Mission Hospital, Itanagar	NA	NA	NA	NA	NA	NA	NA
10.	Sagalee	1. Sagalee Health Unit, Sagalee	1	-	-	-	4	1	
		2. Mengio Health Unit, Mengio	-	-	-	-	-	1	

( Source:- District Medical Officer, Ziro. ) N.A. = Not available.

AVIT G.C.

NUMBER OF PATIENTS TREATED DURING THE YEAR, 1988-89.

Table No. 19.4

Sl. No.	Name of block (C.D)	Name of Hospital/Dispensary/Health Units/T.B. Centre/Ayurvedic dispensary (2)	NAME OF PATIENTS TREATED						Out of total patients in P.U. 5 & 8 No. of patients during 10 years (9)
			GENERAL			T.B.			
(0)	(1)	(2)	Male	Female	Total	Male	Female	Total	
(0)	(1)	(2)	(3)	(4)	(5)	(6)	(7)	(8)	
1.	Ziro-I (Ziro-I)	1. District Hospital, Ziro 2. T.B. Centre, Ziro 3. Dispensary, Ziro 4. Ayurvedic Dispensary, Ziro 5. Homeo. Dispensary, Ziro							
2.	Ziro-II	1. Health-Sub-Centre, Yazali 2. Deo Health Unit							
3.	Palin	1. Pry. Health centre, Palin 2. Health Unit, Chambang 3. Dispensary, Yangte							
4.	Nyapin	1. Health Unit, Nyapin 2. Health Unit, Sangram							
5.	Tamen-Ragey	1. Pry. Health Centre, Raga 2. Dispensary, Yarkum 3. Health-Sub-Centre, Boa-Simle							
6.	Koloriang	1. Health Unit Koloriang 2. Health Unit, Sarli							
7.	Huri-Damin	1. Health Unit, Damin.							

Continuation of Table No.19.4

(0)	(1)	(2)	(3)	(4)	(5)	(6)	(7)	(8)	(9)
8.	Tali	1. Health Unit, Tali							
9.	Kimin-Doimukh	1. Health Unit, Kimin	}	}	}	}	}	}	}
		2. Public Health Centre, Doimukh							
		3. Health Unit, Salijan							
		4. Health Unit, Basarnalo							
		5. General Hospital, Noharlagun							
		6. Home Dispensary, Noharlagun							
		7. Itanagar Dispensary, Itanagar							
		8. Home Dispensary, Itanagar							
		9. R.K. Mission Hospital, Itanagar							
10.	Sagalee	1. Health Unit, Sagalee	}	}	}	}	}	}	}
		2. Health Unit, Mengin							
Total in Lower Sabansiri District :-						1,01,674*			497*

NOT AVAILABLE  
AS ON DATE

\*. Blockwise and Male/Female break up not available.  
 2. \* = Fig. shown for 10 months only from June '88 to March '89.

( Source:- District Medical Officer, Ziro )

NATIONAL MALARIA ERADICATION PROGRAMME DURING THE YEAR, 1988-89.

Table No. 19.5

Sl. No.	Name of block (1)	Name of Unit (2)	Number of Team (3)	No. of villages covered (4)	Blood slides examined (5)	Blood slides found malarial positive (6)	Per cent (7)
1.	Ziro-I						
2.	Ziro-II						
3.	Palin						
4.	Nyapin						
5.	Kolorieng						
6.	Huri-Damin	N.A.	N.A.	N.A.			NA
7.	Tali						
8.	Tamen-Raga						
9.	Kimin-Doimukh						
10.	Sagalee						
Total :-					26,873	2,289	

Note:- Block-wise breakup of data not available) (sum = Not available)

(Source :- Zonal Malaria Officer, Kimin.)  
Zonal

DAVID G.C.

FACILITIES OF DRINKING WATER SUPPLY ( VILLAGE COVERED ) AS ON 31-3-89.

Table No. 19.6

Sl. No.	Name of Block (1)	Total No. of villages under block (As per 1981 Census) (2)	Total No. of families under Block (3)	Total No. of villages Benefitted by drinking water supply (4)	Remarks (5)
1.	Ziro-I	23	NA		
2.	Ziro-II	76	NA	44	
3.	Palin	70	NA	43	
4.	Nyapin	65	NA	40	
5.	Koloriang	105	NA	50	
6.	Huri-Damin	56	NA	21	
7.	Toli	58	NA	11	
8.	Tamen-Raga	86	NA	44	
9.	Kimin-Doimukh	100	NA	49	
10.	Sagalee	112	NA	39	


(Source:- Executive Engineer, RUD, Ziro/Ponumpoma, Itanagar.)

DAVID G. D.

NUMBER OF VILLAGES BROUGHT UNDER WATER SUPPLY SCHEMES.

9.2 (19.7)  
 Block

	1980-81	1981-82	1982-83	1983-84	1984-85	1985-86	1986-87	1987-88	1988-89	Remarks
(1)	(2)	(3)	(4)	(5)	(6)	(7)	(8)	(9)	(10)	
	5	1	2	2	6	NA	-	NA	18	
		4	3	3	9	NA	-	NA	41	
	5	5	5	5	1	NA	-	NA	43	
	-	3	-	-	21	NA	-	NA	40	
	3	-	7	7	-	NA	-	NA	55	
	-	-	-	-	-	NA	-	NA	21	
	-	3	5	5	-	NA	-	NA	11	
aga	2	5	5	5	1	NA	-	NA	44	
oimukh	2	20	15	15	-	NA	-	NA	49	
	-	-	-	-	-	NA	-	NA	39	
	36	41	42	42	38	-	153	-	365	



Sub. National Systems Unit,  
 National Institute of Education,  
 Planning and Administration  
 17-B, Safdar J. Marg, New Delhi-110016  
 DOC. No.....

NB : Block-wise break-up data for the year 1986-87 not available.  
 NA : Not available.

(Source:- The Executive Engineer, RWD, Ziro/Poma Division, Itanagar.)



SOCIAL AND CULTURAL ORGANISATION AS ON 31-3-89.

Table No. 20.1

Sl. No.	Name of block	Name of Organisation	Location	REMARKS
(1)	(2)	(3)	(4)	
1.	Ziro-I	1. Dist. Social Welfare and cultural Society, Ziro	Ziro	
		2. Apatani Youth Association; Ziro	Ziro	
		3. The Apatani Literacy & Cultural Society, Ziro	Ziro	
2.	Ziro-II	1. Joram Social Welfare and Cultural Society	Joram	
3.	Koloriang	1. Koloriang Social Welfare and Cultural Society (Koloriang)		
4.	Palin	-	-	
5.	Nyapin	-	-	
6.	Tali	-	-	
7.	Huri-Damin	-	-	
8.	Tamen-Rago	-	-	
9.	Kimin-Doimukh	-	-	
10.	Sagalee	-	-	

(Source :- District Information and Public Relation Officer, Ziro)

INFORMATION CENTRE/COMMUNITY LISTENING SETS/T.V. SETS AS ON  
31ST MARCH, 1989.

Table No. 20.2

Sl. No.	Name of block	Units	Information centres	Community Listening	Project Unit	Projector	Projector Operator	Television Sets installed	Remarks
(0)	(1)	(2)	(3)	(4)	(5)	(6)	(7)	(8)	(9)
1.	Ziro-I	Nos		18	1	-	-	-	
2.	Ziro-II	Nos		17	-	-	-	-	
3.	Palin	Nos		8	-	-	-	-	
4.	Nyapin (Nyapin)	Nos		8	-	-	-	-	
5.	Koloriang	Nos		8	1	-	-	-	
6.	Huri-Damin	Nos		4	-	-	-	-	
7.	Tali	Nos		3	-	-	-	-	
8.	Tamen-Raga	Nos		14	-	-	-	-	
9.	Kimin-Doimukh	Nos		30	1	-	-	-	
10.	Sagalee	Nos		5	1	-	-	-	

N.B:- In respect of Col.8, data not available.

(Source:- <sup>Project</sup> The District of Information and Public Relation Officer, Ziro)