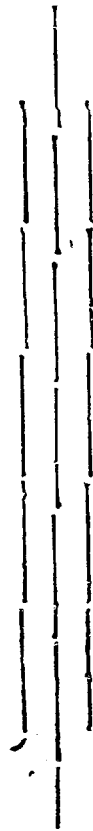


GOVT. OF ARUNACHAL PRADESH



सत्यमेव जयते

BLOCK LEVEL STATISTICS
OF
WEST SIANG DISTRICT
1988-89



PUBLISHED BY :
OFFICE OF THE DEPUTY COMMISSIONER
(ECONOMICS AND STATISTICS BRANCH)
WEST SIANG DISTRICT
ALONG - 791 001
ARUNACHAL PRADESH

FOREWORD


The booklet entitled " Block Level Statistics of West Siang District 1988-89" is the 4th issue brought out by the Economics and Statistics Branch of office of the Deputy Commissioner, West Siang District Along.

The Government, both State and Central have implemented various socio-economic development programmes for uplift of alround development of concerned block in particular and the District as a whole.

This booklet will help the Government, the administrators, Research Workers and Scloclars to formulate programme and Policies and conduct other Socio-Economics and Socio-cultural studies.

I am grateful to the District Statistical Officer, and his tram of staffs for the efforts they have taken to publish this booklet and the heads of department in the District for extension of co-operation rendered to Statistics Branch in providing informations relating to their respective departments.

I wish the publication all success.


(S. Pao),
Deputy Commissioner ,
West Siang District. Along.
Arunachal Pradesh.

Lala/
3/1

NIEPA DC



D06127

5416311

310

WES-B

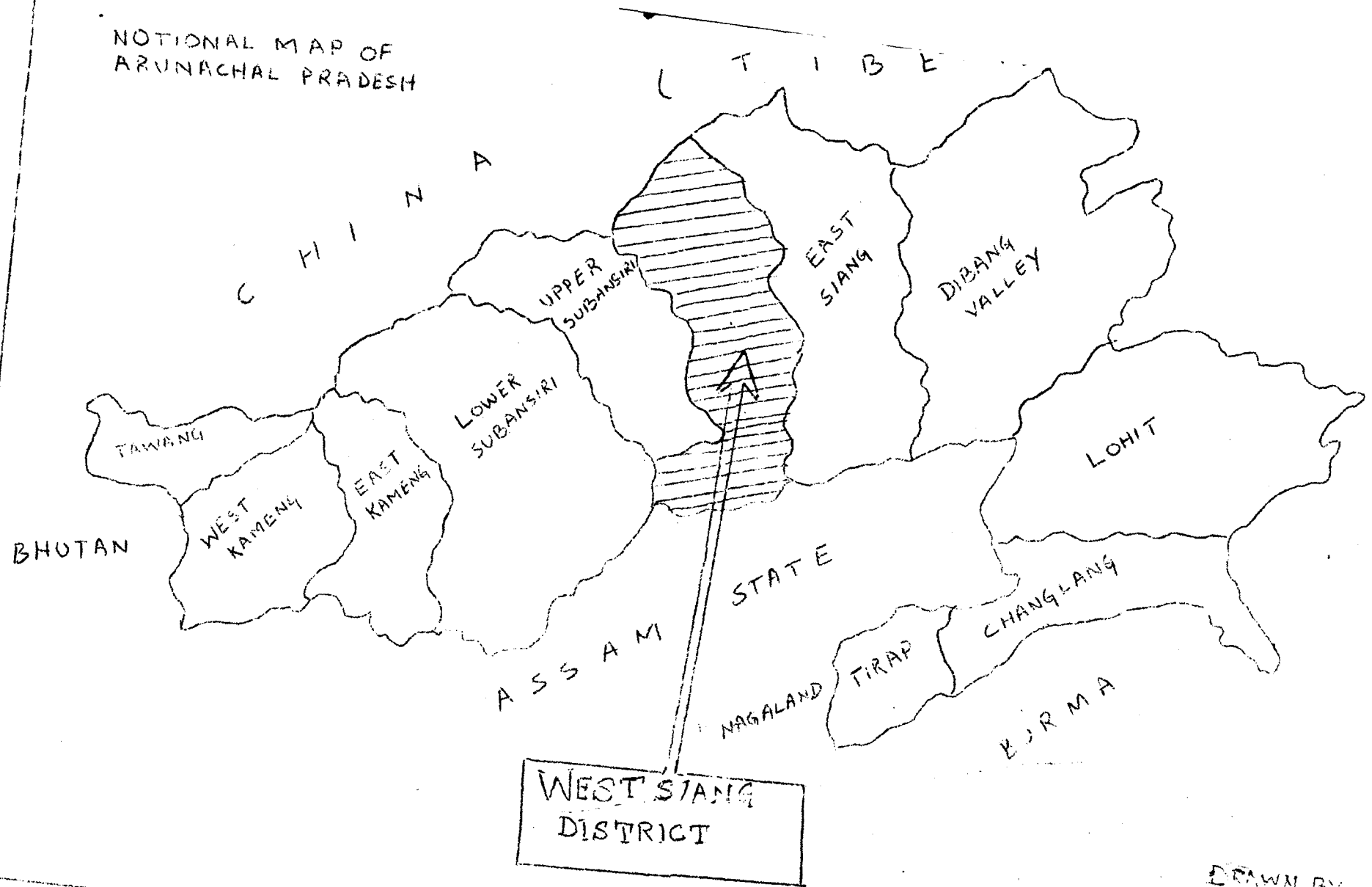
UNITED STATES OF AMERICA
NATIONAL BUREAU OF INVESTIGATION
WASHINGTON, D. C. 20535
D-6127
31-5-91

C O N T E N T S

Table No.	I T E M	Page No.
	Notional Map of Arunachal Pradesh	I
	Sketch Map of West Siang District	II
	Brief Notes of the Blocks.	III to IX
1.1	Village covered under Panchayat System	1
1.2	Important institution in the Blocks	2
2.1	Monthly rainfall in different Blocks	3
2.2	Monthwise maximum and Minimum temperature	4
3.1	Land Utilisation	5 to 7
3.2	Area shown more than once	8 to 10
3.3	Area under crops in different Blocks	11 to 13
3.4	Area brought under fertilisers	14 to 16
3.5	Agriculture farms in West Siang District	17 to 19
4.1	Irrigation in West Siang District	20 to 24
5.1	Number of Co-Operative societies	25
5.2	Working of different co-op-societies	26 to 27
6.1	Veterinary dispensary (Aid centres)	28 to 29
6.2	Animal Birds/Treated/Vaccinated and castrated	30
8.1	Fish farms & Village fish ponds	31
9.1	Area under Forest & Revenue earned	32
11.1	Locationwise Distribution of craft centres	33
11.3	Annual out turn of different craft centres	34
11.4	Distribution of Industries	35 to 39
11.5	Sericulture	40
12.1	Fuel of Power	41
12.2	Consumption of electricity	42
13.1	Bank showing deposit of credit position	43
14.1	No of village connected by road	44 to 46
14.2	Construction/Improvement/Maintenance of Road/ Track	47
14.3	Distance of village from Block H.Q.	48
15.1	Communication	49
16.3	Educational Institution & Total No of Teachers and Students.	50
16.1	Distribution of Educational institution	51

16.4	Enrolment of ST/SC Teachers(Trained/untrained)	52 to 54
17.1	Hospital/Dispensary/Medical Unit	55
17.2	Authorised beds in Govt/Private Hospital	56 to 57
17.3	No.of Medical staff in Govt.Hospital	58
17.4	No of patient treated	59
17.5	National Malaria Eradication Programme	60
18.1	Facilities of Drinking Water supply	61
18.2	No of villages under water supply	62
19.1	Social of cultural organization	63
20.1	No of information centres/Community Listening Sets.	64

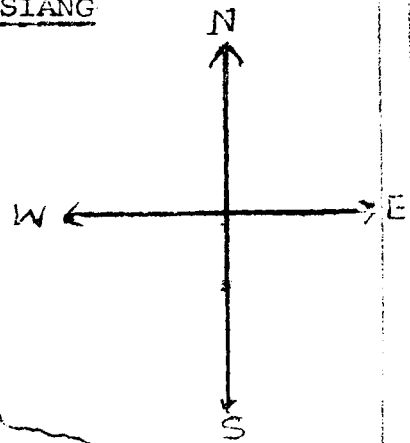
NOTIONAL MAP OF
ARUNACHAL PRADESH



WEST SIANG
DISTRICT

DRAWN BY
T. ADO
DSO

NOTIONAL BLOCK MAP OF WEST SIANG DISTRICT



CHINA

GELLING

TUTING

Now under East Siang Distt.

SINGA

MECHUKHA

MANI
GONG

TATO

PAYUM

KAYING

RUMGONG

LIROMOBA

ALONG

TIRBLIN

BASAR

GENSI

LIKABALI

EAST
SIANG
DISTRICT

UPPER
SUBANSIRI
DISTT.

LOWER
SUBANSIRI

A S S A M

INDEX	
	MECHUKHA BLOCK
	LIROMOBA BLOCK
	ALONG BLOCK
	BASAR BLOCK
	GENSI BLOCK
	TUTING BLOCK

BRIEF NOTES ON SALIENT FEATURES OF THE BLOCKS.

The West Siang District of Arunachal Pradesh has 17 Circles. The Circles are grouped into 6 blocks, namely (1) Along Block with Along and Rungong circles. (2) Basar Block with Basar and Tirbin Circles (3) Gensi Block with Gensi and Likabali circles (4) Mechukha Block with Mechukha, Manigong and Tato Circles and (5) ~~Tutungka~~ Tutungka Block with Tutung, Singha and Gelling circles and (6) Liromoba Block with Liromoba, Darak, yomcha, Kaying and Payum circles.

The brief notes of the Blocks are as follows.

1. ALONG BLOCK :

The Along block was established in the year 1957-58. It is a stage 11 type A block. Along Block is consisted of Along circle and Rungong Circle, Along. the District Head Quarter is also the block Head quarter Along Block.

The Along block covers an area of 1078 Sq. kilometres and the whole jurisdiction is covered with ever green hilly forest agroclimatic condition is very suitable for growing tropical and sub-tropical fruits and agriculture crops like paddy, maze, millet, potato, chillies, Ginger and others. The rainfall is experienced averagely distributed throughout the year and temperature is found changing from season to season.

There 36 villages in Along circle and 19 villages in Rungong circle totalling to 55 villages in the along Block. The population as per 1981 Census shown 19,489 out of which 14,001 ~~persons~~ persons in Along circle and 5,488 persons in Rungong circle. There are 2 (two) Anchal samities viz Along Anchal Samity and Rungong Anchal Samity in the block with 31 gaon panchayats.

The Along block is inhabited by tribals known as ADIS. The tribe of Gallong, a Sub-tribe of Adis in habits in Along circle and the Minyong group in Rungong Circle.

Along block has a good mentionable road communication. The block Head quarter Along is connected with all weather surfaced road to Silapather (Assam) Pasighat in East Siang, Yingkion in East Siang and Kaying village links road is established between Along to Nikte and Tabasora villages, Along to Pakam, Kumbo, Tadin and the road is in progress to connect Ngomdir and Beye from Along - Silapather road Doje to Jeli and Ngomdir is connected The villages Bira, Eyi, Kugi, Eshimoku are already having fair weather roads in Along circle.

II

In Rungong Circle the fair weather road connects Along to Pangkeng, Pessing, Jomlo to circle Head quarter Rungong. Rungong is also connected with bolleng in East Siang District and Mopung village of the circle.

The tribal people of Along block are simple hard working well organised and beliefs in Donyi Polism an indogenous faith. They observe Mopin Festival by Gallongs and Solung Festival by Minyongs.

Detail Socio- Economic development are shown in following pages.

2. BASAR BLOCK.

The Basar Block with Basar Circle and Tirbin circle was established in 1956-57. It is a stage 11 type a block.

There are 54 villages in the Block 27 in the Block Basar circle and 27 in Tirbin circle. The population as per 1981 Census shows 13,234 persons, out of which 9,599 are in Basar circle and 3,635 in Tirbin circle. There are 17 Gaon panchayats and 1 Anchal Samity in the Block.

The Basar Block covers an area of 815 Sq. Kilometres and the whole area is covered with over green hilly forest and is suitable for growing horticultural crops like pine apple, Oranges, Jack fruits etc and agricultural crops like paddy, maize, millet and potato etc are grown here. Temperature and rainfall is equally distributed through at the year.

Basar, the Sub-Divisional Head Quarter is also the Head quarter Basar C/D Block. Silapather-Along Road passes through Basar, and Basar-Daporijo road passes through Tirbin the head quarter of Tirbin circle, links roads are available between Basar to Disi via Paçi, and a road connecting Ego to Pasighat via Daring, Zirdo and Jorjee are in progress.

The local tribal people of Basar Block is only Gallongs, a Sub-tribe of ~~AKKS~~ Adis.

The Socio-economic developments and achievements of Basar Block may be consualat in table given in following pages.

3. MECHUKHA BLOCK.

The Mechukha Block consisted of Circle Mechukha, Tato and Manigonong was established in the year 1961-62. It is a stage 11 and type A Block. The geographical area of mechukha block is 2897 Sq. kilometres. The whole jurisdiction is covered with steep hills and mountains and many of its mountains are covered with snows in winter.

Mechukha, the Head quarter of Mechukha Sub-division is also the head quarter of Mechukha block situated in an altitude of 1890 metres from sea level. It experiences very pleasant summer and extreme cold in winter. The McMahon line, the international boundary between India and China separates mechukha block from China. There is no road communications, people still depend on porter tracks and porters for transportation of materials. Helicopter and AN-32 flights of Indian Air Force operates to Mechukha for supply of essential commodities, Man and materials from Along and Dibrugarh. Surface road communication connecting Mechukha is in progress from Kaying and motorable road can be expected in years to come.

The local tribals inhabiting Mechukha circle are mainly Ramos and Membas and Tato and Manigonong circles are inhabited by Bokars of Adi group. Membas are buddhists by religion.

There are 83 villages in Block with 9 gram panchayats and 1 Anchal samity. The total population as per 1981 Census shows 7,050 of which 2,644 are in Mechukha circle, 1,305 in Tato circle and 3,101 are in Manigonong circle.

Lack of road communication is great hindrance to socio-economic developments of the block. Achievements and development figures of Mechukha block are shown in table of this booklet.

4. TUTING BLOCK.

The Tuting Block with three circles Tuting, Gelling and Singha was established in the year 1961-62. It is a stage II type A block. The geographical area of Tuting Block is 3681 Sq. Kilometres. The total population as per 1981 Census is only 5,844 of which 3,849 are in Tuting circle, 927 in Gelling circle and 1,068 in Singha circle. The tribal inhabitants of Tuting block are mainly Khamba & Minyongs in Tuting circle, Tanga and Bogum in Gelling circle and Mishmis in Singha circle. Tuting circle is consisted of interior and hilly areas jurisdictions. There ~~is~~ is no road communication. Supply of essential commodities and materials and lifting of passengers are done through ~~sortie flights also ~~xxxxxx~~ ~~xxxxxx~~ ~~xxx~~ ~~xxxx~~~~ of Helicopters and AN-32 of Indian Air force from Mohanbari.

There are 33 villages and 7 Gaon panchayats meet at Tuting Anchal Samity. Tuting block is bounded by Chinese border in the North Dibang valley and East Siang district in the East, Along in the south and Liromoba and Mechukha block in the west.

Tuting block and Tuting Sub-Division is merged to East Siang District from West Siang District vide Govt. of Arunachal Pradesh Gazette notification No. LA/Bill-3/89 dtd 29th Sept. 1988.

Socio Economic developments and achievement are reflected in tables in the following pages.

5. GENSI BLOCK.

The Gensi Block with Circles Gensi and Likabali was established in 1961-62. It is a stage 11 type B Block, Gensi Block falls under Basar Sub-Division.

The Geographical area of Gensi block is 1222 Sq. Kilometres and population as per 1981 Census is 7790 persons.

The Silapather- Along main road passes the block at Garu and from Garu the road links Gensi, the head quarter of Gensi Block. The whole jurisdiction is covered by even green forests.

Gensi block records a poor production of Agricultural crops due to lack of various infra-structural facilities.

The main tribal inhabitants of Gensi block is known as Gallongs, a sub-tribe of Adis. There are 59 villages with 12 Gaon panchayats and one Panchal Samity.

Various socio-economic development and achievements of Gensi block is reflected in the table shown in the following pages.

6. LIROMOBA BLOCK.

Liromoba block is created consisting of circles Liromoba, Yomcha, Darak, Kaying and Payum the largest block in the district, without considering to Geographical and communication difficulties. The block needs bifurcation into two blocks consisting of Liromoba Yomcha and Darak in one block and Kaying and payum in one block or readjustments need be made for easy and convenient carrying out of development works. The block development officer, seat on Liromoba, The Head quarter in one corner and next four circles in other corner.

The Liromoba block was created in 1959-60. it is a stage II type A block. The total Geographical area of the block is 2313 sq. kilometres with population of 12683 persons as per 1981 Census.

The block enjoys suitable agro-climate condition for growing tropical and Sub-tropical agricultural crops.

Liromoba is connected with main Basar-Daporijo road at Tai wak Nikte road of Along block is extended to Yomcha and Darak in connected with Along Kaying main road at Kambang, Kaying has all weather road from Along and Kaying Mechukha road is in progress in the circle. Payum is located away from main roads and the circle is yet to be of road communication.

The main inhabitants of the block are Gallongs in Liromoba, Darak and Yomcha circles Gallong and Minyong in Kaying circle and Boris in Payum circle. There are 32 villages 23 Gaon panchayats with 2 Anchal Samities at Payum and Liromoba.

The socio-economic developments of Liromoba block are reflected in the tables.

VILLAGE COVERED UNDER PANCHAYAT SYSTEM (1988-89)

Table. No. 1.1.

Sl No	Name of CD Block	GENERAL PARTICULARS				POPULATION AS PER 1981 CENSUS			% OF LITERACY		
		Location wise block	No. of panc-hayat	No. of Vill.	Area of CD block	Male	Female	Total	Male	Female	Total
1	2	3	4	5	6	7	8	9	10	11	12
1.	Along CD Block	Along	31	54	1078	15038	12771	27809	36.16	17.50	27.60
2.	Basar CD Block	Basar	17	54	815	6752	6482	13234	33.34	16.57	25.12
3.	Gensi CD Block	Gensi	12	59	1222	4096	3694	7790	43.34	19.96	21.93
4.	Tuting CD Block	Tuting	7	33	3681	3082	2762	5844	25.37	6.81	16.60
5.	Mechukha CD Block	Mechukha	9	83	2897	3595	3455	7050	20.00	4.37	12.34
6.	Liromoba CD Block	Liromoba	23	82	2313	6234	6203	12437	22.09	8.68	15.40
Total			99	365	12006	38797	35367	74164	30.24	12.32	21.28

1. NB:- Urban Population of Along Town is also included against Along CD Block (Male 5230 and Female 28448)
2. According to 1981 Census Total nos of villages are 364 Rigo Village enumerated along with Along HQ during 1981 Census which is separate village in Along Block .

Source :- The Director of Census Operations, Govt of Arunahal Pradesh, Col. 56, 7, 8, 9, 10, 11 & 12.
The Circle Officer, Panchayat Raj, for Col. 3.

Devi./

II. EXISTANT INSTITUTION IN THE BLOCKS AS ON 31ST MARCH/99.

Table. No. 1.2./

Sl No	Name of blocks	Nos of Govt. School/ College etc						No of Co-operative society.	No of Cultural Organisation	Remarks
		KG School	LP Sch.	ME Sch.	Serco	Higher	College			
1	2	3	4	5	6	7	8	9	10	11
1.	Along CD Block	9	40	12	1	2	-	7	16	Total amount adult
2.	Basar CD Block	4	24	8	1	1	-	2	-	Education Centre
3.	Gensi CD Block	4	23	5	1	-	-	3	1	24 Nos.
4.	Tuting CD Block	1	16	3	-	1	-	2	16	
5.	Mechukha CD Block	2	20	2	1	-	-	3	3	
6.	Lircmcbà CD Block	5	31	6	2	1	-	5	1	
Total =		25	154	36	6	5	-	22	37	

Source :- All Blocks SIS and FI Along for Along Block.

MONTHLY RAINFALL RECORDED IN DIFFERENT BLOCK OF WEST JIANG DISTRICT FOR THE YEAR 1989.

Table. No. 2.1/

Sl No	Name of Months	Along CD Block	Basar CD Block	Gensi CD Block	Tuting CD Block	MKHA CD	Lirimcha CDBlock
		Raingauge Stn. at Along	Raingauge Stn. at Basar	Raingauge Stn. at Gensi	Raingauge Stn. at Tuting	Rain Stn. at MKHA	Rain G. Stn. at LIRIMCHA
1	2	3	4	5	6	7	8
1.	January	52.00	20.40	47.00	45.00	NR	20.03
2.	February	163.60	69.60	124.00	333.00	NR	29.05
3.	March	134.50	65.00	204.00	569.20	NR	34.00
4.	April	177.20	67.50	208.00	448.40	NR	223.34
5.	May	249.40	80.00	755.00	587.80	NR	114.28
6.	June	271.60	446.50	504.00	732.30	NR	470.29
7.	July	631.20	530.30	1171.00	647.20	NR	723.30
8.	August	312.10	542.50	2218.00	621.80	NR	213.37
9.	September	363.40	348.60	428.00	460.60	NR	463.38
10.	October	199.30	70.00	418.00	273.60	NR	157.12
11.	November	66.00	50.00	Nil	24.20	NR	24.2* 12
12.	December	44.60	18.00	Nil	30.20	NR	6.00
Total =		2664.90	2289.40	6117.00	4781.70	NR	2527.16

Source :- All Block SIS and FI, Along for Along Block.

MONTHWISE MAXIMUM AND MINIMUM TEMPERATURE RECORD OF WEST SIANG DISTRICT
FOR THE CALENDER YEAR 1989.

Table. No. 2.2./

Sl. No.	Name of Months	Name of the Recording Station.											
		1984		1985		1986		1987		1988		1989	
		Maximum	Minimum	Maximum	Minimum	Maximum	Minimum	Maximum	Minimum	Maximum	Minimum	Maximum	Minimum
1	2	3	4	5	6	7	8	9	10	11	12	13	14
1.	January												
2.	February												
3.	March												
4.	April												
5.	May												
6.	June												
7.	July												
8.	August												
9.	September												
10.	October												
11.	November												
12.	December												

NOT AVAILABLE.

LAND UTILISATION FOR THE AGRICULTURE YEAR 1989.

Table. No. 3.1./

Sl. No.	Name of Block	Name of VLVW HQ	No. of Vill. in VLVW	Net Area		Cultivable waste land	Barren of uncultivable land	Pasture of growing land	In Hect		
				under show	misc land				Other fallow land	Forest	Land to other uses
1	2	3	4	5	6	7	8	9	10	11	12

1. ALONG CD BLOCK

1. Along HQ	3	7740	2031	1811.50	160.00	285.00	4338.50	-	1861.00
2. Bagra	4								
3. Doje	4								
4. Lombo	3								
5. Nikte	10								
6. L/Jining	5								
7. Pobdi	6								
8. Rumgong	4								
9. Mori	11								
10. Molom	4								

7740 2031 1811.50 160.00 285.00 4338.50 - 1861.00

2. LIROMOBA CD BLOCK

1. Liromoba	20	4615.50	1071.00	831.50	83.00	150.00	2179.00	-	960.00
2. Kaying	12								
3. Payum	12								
4. Yomcha	11								
5. Darak	25								

Total = 4615.50 1071.00 831.50 83.00 150.00 2179.00 - 960.00

Devi./

Conti... P. 2.

Table. No. 3.1.

3. GENSI CD BLOCK.

1. Gensi	4	2926.60	886.00	828.00	65.00	125.00	1945.00	-	750.00
2. Game	4								
3. Taramori	9								
4. Sibe	6								
5. Dipa	5								
6. Silli	5								
7. Likabli	5								
8. Bali	6								
9. Kamku	5								
10. Torajan	6								
11. Hime	4								

Total = 2926.60 886.00 828.00 65.00 125.00 1945.00 - 750.00

4. MECHUKHA CD BLOCK

1. Papikrong	9	1097.50	146.00	97.75	15.00	21.00	304.50	-	181.00
2. Manigong	16								
3. Karc	10								
4. Yapik	6								
5. Tato	4								
6. Rapung	10								
7. Mechukha HQ11									
8. Dechuthang	6								

Total = 1097.50 146.00 97.75 15.00 21.00 304.50 - 181.00

Table. No. 3.1/5. TUTING CD BLOCK.

1. Singha	11	1924.90	467.00	393.25	36.00	66.00	958.25	-	412.00
2. Tuting	7								
3. Gelling	5								
4. Palling	4								
5. Pango	4								
6. Myukrang	3								

Total = 1924.90 467.00 393.25 36.00 66.00 958.25 - 412.00

6. BASAR CD BLOCK.

1. Basar	X
2. Disi	X
3. Sage	X
4. Sibe	X
5. Daring	X
6. Tai	(
7. Ragidcke)
8. Eshirite	X
9. Tirbin	X
10. Dali.	X
11. Bame	X

NOT AVAILABLE.

Source :- The District Agriculture Officer, Along.

Devi:/

AREA SHOWN MORE THAN ONCE 1988-89.

Table. No. 3.2./

Sl No	Name of Block	Name of VLW Circles	AREA SHOWN MORE THAN ONCE			AREA SHOWN MORE THAN ONCE		
			Irrigated	Non irrigated	Total	WRC/TRC irrigated.	TRC Non irrigated.	Thuming
1	2	3	4	5	6	7	8	9
1.	<u>Along CD Block.</u>	1. Along	212.00	234.00	446.00	212.00	234.00	446.00
		2. Baqra						
		3. Doje						
		4. Kombo						
		5. Pobdi						
		6. Nikte						
		7. L/Jinning						
		8. Mori						
		9. Rumgong						
		10. Molom.						
Total =			212.00	234.00	446.00	212.00	234.00	446.00
2.	<u>Basar CD Block.</u>	1. Basar	70.00	97.00	167.00	70.00	97.00	167.00
		2. Disi						
		3. Sago						
		4. Sibe						
		5. Daring						
		6. R-gidoke						
		7. Esirite						
		8. Tai						
		9. Tirbin						
		10. Dali						
		11. Bame						
Total =			70.00	97.00	167.00	70.00	97.00	167.00

AREA MORE THAN ONCE 1988-89.

Table. No. 3.2./

3. GENSI CD BLOCK

1. Gensi	34.00	113.00	147.00	34.00	113.00	147.00
2. Garu						
3. Taramori						
4. Sibe						
5. Likabali						
6. Dipa						
7. Silli						
8. Kamku						
9. Hime						

=====
Total = 34.00 113.00 147.00 34.00 113.00 147.00
=====

4. LIROMOBA CD BLOCK

1. Darak	101.00	155.00	256.00	101.00	155.00	256.00
2. Sarilikar						
3. Yomcha						
4. Liromoba						
5. Kambang						
6. Bogne						
7. Keak						
8. Kaying						
9. Payun						
10. Meqa						

Total = 101.00 155.00 256.00 101.00 155.00 256.00

Conti.. next Page.

Devi./

AREAS SHOWN MORE THAN ONCE 1988-89.

Table. No. 3.2.

5. MECHUKHA CD BLOCK.

1. Papikrong	8.00	58.00	66.00	8.00	58.00	66.00
2. Manigong						
3. Karo						
4. Yapik						
5. Tato						
6. Rapum						
7. Mechukha HQ						
8. Dechenthang						

Total = 8.00 58.00 66.00 8.00 58.00 66.00

6. TUTING CD BLOCK.

1. Tuting	42.00	64.00	106.00	42.00	64.00	106.00
2. Pelling						
3. M ssing						
4. Nyokong						
5. Gelling						
6. Singha						

Total = 42.00 64.00 106.00 42.00 64.00 106.00

Source :- The District Agricultural Officer, Along.

Devi./

WATER UNDER CROPS IN DIFFERENT BLOCK OF WEST SIANG DISTRICT AGRI YEAR 1988-89.

Table. No. 3.3./

Provisional In Hect.

Sl No.	Name of Block	Name of VLW Circles.	KHARIF			MAIZE			Other Rabi (Kharif crops)	wheat	Rice of mai ye.	Other Rabi crops
			WRC/TRC Irriga ted	TRC Rain fall	JUUM	Rain fed	Juum	Millet				
1	2	3	4	5	6	7	8	9	10	11	12	13

1. Along CD Block.	1. Along	4513.00	-	2740.00	-	927.00	753.00	118.00	-	-	461.00
	2. Bagra										
	3. Doje										
	4. Kombo										
	5. Nikte										
	6. Pabdi										
	7. L/Jinning										
	8. Rungong										
	9. Mori										
	10. Molom.										

Total = 4513.00 - 2740.00 - 927.00 753.00 118.00 - - 461.00

2. BASAR CD Block.	1. Basar	1388.00	-	1120.00	-	379.00	308.00	53.00	-	-	209.00
	2. Disi										
	3. Sago										
	4. Sibe										
	5. Daring										
	6. Tai										
	7. Ragodoke										
	8. Eshirite										
	9. Tirbin										
	10. Dali										
	11. Bame										

Total = 1388.00 - 1120.00 - 379.00 308.00 53.00 - - 209.00

- 12 - P. 2/-

UNDER
AREA/CROPS IN DIFFERENT BLOCK OF WEST SIANG DISTRICT AGRI YEAR 1988-89.

Table. No. 3.3./

3. GENSI CD BLOCK.

1. Gensi	825.00	-	825.00	-	462.00	376.00	168.00	40.00	-	667.00
2. Garu										
3. Taramori										
4. Sibe										
5. Dipa										
6. Silli										
7. Likabali										
8. Bali										
9. Kamku										
10. Torajan										
11. Hime.										

Total = 825.00 - 825.00 - 462.00 376.00 168.00 40.00 - 667.00

4. TUTING CD BLOCK.

1. Tuting	147.00	-	581.00	-	197.00	159.00	65.00	-	-	253.00
2. Singha										
3. Gelling										
4. Pargo										
5. Palling										
6. Nyotong										

Total = 147.00 - 581.00 - 197.00 159.00 65.00 - - 253.00

*K AREA UNDER CROPS IN DIFFERENT BLOCK OF WEST SIANG DISTRICT AGRI YEAR 1989.

Table. No. 3.3./

5. MECHUKHA CD BLOCK.

1. Papikrong	856.00	-	783.00	-	265.00	-	24.00	-	-	93.00
2. Manigong										
3. Karo										
4. Yapik										
5. Tato										
6. Rapum										
7. Mechukha										
8. Dechenthang										

9. Total = 856.00 - 783.00 - 265.00 - 24.00 - - - 93.00

6. LIROMOBA CD BLOCK.

1. Liromoba	1976.00	-	1908.00	-	645.00	524.00	168.00	-	-	657.00
2. Darak										
3. Sarilika										
4. Yomcha										
5. Kambang										
6. Bagra										
7. Keak										
8. Kaying										
9. Payum										
10. Meqa										

Total = 1976.00 - 1908.00 - 645.00 524.00 168.00 - - 657.00

Source :- The District Agriculture Officer, Along.

Devi./

AREA BROUGHT UNDER FERTILISERS AND PLANT PROTECTION AGRI YEAR 1988-89

Table No.3.4

SL. No.	Name of Block	Name of VLV. HQ	Area brought under fertiliser		Area brought under High yielding variety			Area brought under plant protection.			
			Normal agri activities	CD Total	Paddy crops	Other crops	Total	Normal	CD	Total	
<u>1. ALONG CD BLOCK</u>											
	1. Along		156.00	-	156.00	3938.00	1069.00	5007.00	1165.00	-	1165.00
	2. Bagra										
	3. Doje										
	4. Kombo										
	5. Pobdi										
	6. Nikte										
	7. L/Jinni										
	8. Rungong										
	9. Mori										
	10. Molom										
	Total =		156.00	-	156.00	3938.00	1069.00	5007.00	1165.00	-	1165.00
<u>2. BASAR CD BLOCK</u>											
	1. Basar		150.00	-	150.00	3787.00	1028.00	4815.00	825.00	-	825.00
	2. Disi										
	3. Sago										
	4. Daring										
	5. Ragidoke										
	6. Essirite										
	7. Sibe										
	8. Tai										
	9. Tirbin										
	10. Dali										
	11. Bame										
	Total =		150.00	-	150.00	3787.00	1028.00	4815.00	825.00	-	825.00

Table. No. 3.4.

3. <u>GENSI CD BLOCK.</u>	106.00	-	106.00	2676.00	727.00	3403.00	108.00	-	108.00
1. Gensi									
2. Garu									
3. Taramori									
4. Sibe									
5. Likabali									
6. Dipa									
7. Silli									
8. Hime									
9. Kakmku									
10. Bali									
11. Torajan									
Total =	106.00	-	106.00	2676.00	727.00	3403.00	108.00	-	108.00
4. <u>TUTING CD BLOCK.</u>									
1. Tuting	21.00	-	21.00	531.00	144.00	675.00	222.00	-	222.00
2. Gelling									
3. Singha									
4. Palling									
5. Pango									
6. Myakang									
Total =	21.00	-	21.00	531.00	144.00	675.00	222.00	-	222.00

Levi.

Conti... P. 3.

Table. No. 3.4.

MECHUKHA CD BLOCK.

1. Papiprong	16.00	-	16.00	404.00	110.00	514.00	77.00	-	77.00
2. Manigong									
3. Karo									
4. Yapik									
5. Tato									
6. Rapum									
7. Mechukha									
8. Dechethang									
Total =	16.00	-	16.00	404.00	110.00	514.00	77.00	-	77.00

LIROMOBA CD BLOCK.

1. Darak	96.00	-	96.00	2423.00	658.00	3081.00	773.00	-	773.00
2. Sarilikar									
3. Yomcha									
4. Kambang									
5. Boqne									
6. Keek									
7. Koying									
8. Payum									
9. Moga									
Total =	96.00	-	96.00	2423.00	658.00	3081.00	773.00	-	773.00

Source :- The District Agricultural Officer, Along.

- 17 -
AGRICULTURAL FARM IN WEST SIANG DISTRICT AS ON 31ST MARCH 1988-89.

Table. No. 3,5.

Sl. No.	Name of Block circle	Name of VLV farm.	Govt. Agri farm.	Gov. Horti Farm/Nursery	People Horti Farms/burdens	In Number.	
						Total	Remarks.

1. ALONG CD BLOCK.

1. Along.	X					
2. Bagra	X		4			
3. Doje	X					
4. Kombo	X					
5. Pobdi	X					
6. Nikte	X					
7. L/Jinni	X					
8. Rumgong	X					
9. Mori	X					
10. Molom.	X					

2. BASAR CD BLOCK.

1. Basar	X					
2. Disi	X					
3. Sago	X					
4. Sibe	X					
5. Daring	X	NIL		NA		NA
6. Ragodoke	X					
7. Essirite	X					
8. Tai	X					
9. Firbin	X					
10. Dali	X					
11. Bame	X					

28

Donti... P. 2.

Devi/

Table No. 3.5./

3. GENSI CL BLOCK.

1. Gensi	X	NIL	-	43	43
2. Garu	X				
3. Taramori	X				
4. Sibe	X				
5. Likabali	X				
6. Dipa	X				
7. Silli	X				
8. Kanku	X				
9. Hime	X				
10. Bali	X				
11. Torajan.	X				

Total = - - 43 43

4. TUTING CL BLOCK.

1. Singha	-	1	-	-	-
2. Tuting					
3. Gelling					
4. Mossing					
5. Nyokong					
6. Palling					

Total = - 1 - -

Table. 3. 5./

5. MECHUKHA CL BLOCK.

1. Papikrong	X				
2. Maniçong	X	1	-	50	51
3. Kafo	X				
4. Yapik	X				
5. Tato	X				
6. Rapum	X				
7. Mechukha	X				
8. Dechenthang	X				

Total = 1 - 50 51

6. LIROMOBA CL BLOCK.

1. Darak					
2. Sarilikar		-	-	9	9
3. Yomcha					
4. Liromoba					
5. Kambang					
6. Bogne					
7. Keak					
8. Kaying					
9. Payum					
10. Mega					

Total = - - 9 9

Source :- All Block SIS and FI, Along.

Devi./

IRRIGATION IN WEST SIANG DISTRICT AS ON 31ST MARCH/89.

Table. No. 4.1/4

Sl. No.	Name of Block	Name of Irrigation Channel	No. of Irrigation channel.	Length of Irrigation	Area Benified	Remarks
1	2	3	4	5	6	7
1.	<u>ALONG BLOCK.</u>	1. Kabu MIP at Poya	1 No	2560 metres	16.00 Hect	
		2. Igo MIP at Nikte	-do-	3620 "	48.56 "	
		3. Lambu MIP at Kabu	-do-	3000 "	36.42 "	
		4. Deku MIP at L/Ninni	-do-	7000 "	202.35 "	
		5. Kabu Gune MIP at Kabu	-do-	1200 "	500.00 "	
		6. Bone Karu MIP at L/Jinni	-do-	1620 "	16.00 "	
		7. Girbung Moyom MIP at Rumgong	do-	4500 "	101.00 "	
		8. Nyurgung MIP at Yogong	do-	1680 "	20.25 "	
		9. Sipong MIP at Jemlo	do-	" "	168.00 "	
		10. Mumung MIP at Molom	do-	" "	28.33 "	
		11. Pamdung MIP at Molom	do-	" "	81.00 "	
		12. Jomo MIP at Boye	do-	" "	272.00 "	
		13. Reno MIP at Pushi doke	do-	1220 "	42.00 "	
		14. Moyo MIP at Popung	do-	2918 "	81.00 "	
		15. Tungkung MIP at Yosing	do-	2685 "	162.00 "	
		16. Row Pune MIP at Mori	do-	2055 "	40.47 "	

2. BASAR BLOCK.

1. Dêdo Rijo MIP at Basar	1 No	2400 Mtrs	309.40 Hect
2. Siri Rijo MIP at Basar (Gori)	*	NA	120.00 "
3. Lumi MIP at Piri	"	NA	35.00 "
4. Zirido MIP at Zirido	"	NA	50.00 "
5. Kidi River MIP at Basar	"	NA	60.00 "
6. Kamdak MIP at Nyigan Basar	"	NA	46.00 "
7. Sili Rijo MIP at Sika Nyigan	"	NA	20.00 "
8. Sibom Valley MIP at Sibe	"	NA	10.00 "
9. Mobom Molom MIP at Paçi	"	NA	70.00 "
10. Montu Rijo MIP at Nyigan	"	NA	150.00 "
11. Boni Rijo MIP at Tapo	"	NA	100.00 "
12. Dasi Rijo MIP at Dapong	"	NA	70.00 "
13. Kamiya Rijo MIP at Bame	"	NA	180.00 "
14. Arbin Nanchi MIP at EshiSiku	"	NA	70.00 "
15. Kudu MIP at Chisi	"	NA	75.00 "
16. Wak Rijo MIP at Dasar	"	NA	30.00 "
17. Seken MIP at Tirbin	"	1800 mtrs	40.00 "
18. Rose MIP at Sekor Lombi	"	NA	60.00 "
19. Row MIP at Sode Doke	"	NA	20.00 "
20. Kisi Rijo MIP at Tirbin	"	NA	100.00 "
21. Ngasi MIP at Pira	"	NA	20.00 "
22. Siabang Valley MIP at Tirbin	"	NA	10.00 *

Conti... P. 3.

Levi./

3. GENSI BLOCK.

	No	1500 mtrs	30.00 Hect
1. Bate Mala MIP at Gensi	"	1840 "	60.00 "
2. Bigi Nala MIP at Bigi	"	NA	266.00 "
3. Bali MIP at Bali	"	NA	60.00 "
4. Bali Nala MIP	"	3660 "	100.00 "
5. Halakpo MIP at Yochung	"	3000 "	60.00 "
6. Bache MIP at Siberite	"	2500 "	14.50 "
7. Siki MIP at Paimori	"	2315 "	45.00 "
8. Takso MIP at Takso Village	"	1230 "	15.00 "
9. Hemiko MIP at Liduk	"	2500 "	200.00 "
10. Dipa MIP at Dipa	"	NA	NA
11. Pak MIP	"	NA	NA
12. Ngopi MIP	"	NA	NA

4. TUTING BLOCK.

1. Eko Korang MIP at Palling	"	1200 "	20.00 "
2. Sika Korang MIP at Likar	"	2701 "	112.00 "
3. Elung Korang MIP at Ngaminy	"	722 "	20.60 "
4. Tombung MIP at Migcing	"	395 "	11.00 *
5. Koring MIP at Missin	"	260 "	16.00 "
6. Memba MIP at Likar	"	1040 "	6.00 "
7. Sitik MIP at Likar	"	1040 "	20.00 "
8. Lilom MIP at Likar	"	1450 "	160.00 "
9. Normum MIP at Pango	"	1660 "	25.60 "
10. Ongonc MIP at Tuting	"	1364 "	60.00 "
11. Yagging MIP at Balling	"	270 "	20.00 "
12. Simuk MIP at Gelling	"	330 "	30.00 "
13. Lunding Pancing MIP at Tuting	"	169 "	2.05 "

Table. No. 4.1/

14. Kano MIP at Kapu	"	1140	Mtrs	3.00	Hect
15. Moi MIP at JiSo	"	335	"	1.00	"
16. Palling MIP at Palling	"	240	"	2.05	"
17. Poncluk MIP at Tuting	"	325	"	2.05	"
18. Korong MIP at Angincy	"	405	"	1.00	"
19. Yohi MIP Singing	"	407	"	2.00	"
20. Kapu MIP at Singing	"	480	"	2.05	"
21. Singing MIP at Singing	"	580	"	2.05	"
22. Palls MIP at Minying	"	580	"	1.05	"
23. Darang MIP at Bushing	"	350	"	1.00	"
24. Kulung MIP at Gelling	"	495	"	1.00	"
25. Yanging MIP at Palling	"	58	"	1.00	"
26. Kenging MIP at Kenging	"	331	"	2.00	"
27. Mugging MIP at Kugging	"	229	"	2.05	"
28. Sipi MIP at Bussing	"	515	"	35.00	"
29. Logong MIP at Minging	"	NA	"	20.00	"
30. Ngobung MIP at Mossing	"	NA	"	20.00	"
5. <u>MECHUKHA BLOCK.</u>					
1. MIP at Yapik	"	1.2	Km	30.00	"
2. MIP at Kamte (Tato)	"	1.0	"	25.00	"
3. MIP at Katte	"	1.2	"	94.00	"
4. MIP at Singbir	"	1.0	"	10.00	"
5. MIP at Darjeeling	"	1.2	"	12.00	"
6. MIP at Seker	"	1.0	"	6.00	"
7. MIP at Tato	"	1.00	"	20.00	"

Conti.. P. 5/-

6. LIKOMOBA BLOCK.

1. Tuma Nala MIP at Yomcha	1	No	120	mrs	40.00	Hect
2. Siru MIP at Sarilikar	2		2820	"	60.00	"
3. Sipe MIP at Saliraksap	"		1110	"	44.00	"
4. Yomi MIP at Boye	"		960	"	40.00	"
5. Lone MIP at Sarca	"		2700	"	80.00	"
6. Siru MIP at Kamki	"		1280	"	80.00	"
7. Sirbu MIP at Sallapottom	"		1280	"	80.00	"
8. Sibu MIP at Sirutali	"		2000	"	NA	"
9. Komi Kuri MIP at Gate	"		810	"	50.00	"
10. Deshing MIP at Gateng	"		960	"	45.00	"
11. Kebung MIP at Reying	"		NA	"	48.06	"
12. Tabung MIP at Paying	"		3700	"	NA	"
13. Sikking MIP at Gagne	"		3600	"	320.00	"
14. Gomo MIP at Gomotali	"		3250	"	300.00	"
15. Kambang MIP at Kerang	"		980	"	195.00	"
16. Zibeng MIP at Pakring.	"		2007	"	80.00	"
					140.00	"

Source :- All Block SIS and FI.

NUMBER OF CO-OPERATIVE SOCIETIES AS ON 31ST MARCH/1989.

Table No. 5.1./

Sl. No.	Type of Co-Operative Societies	Along CD Block		Basar CD Block		Gensi CD Block		Mechukha CD Block		Tuting CD Block		Lircmiba CD Block	
		No. of Unit	Total Vill. covered	No. of Unit	Total Vill. covered	No. of Unit	Total Vill. covered	No. of Unit	Total Vill. covered	No. of Unit	Total Vill. covered	No. of Unit	Total Vill. covered
1	2	3	4	5	6	7	8	9	10	11	12	13	14
1.	Consumer Co-Operative Societies	3	NA	1	NA	1	NA	3	NA	2	NA	4	NA
2.	Multipurpose Co-Operative Societies	2	NA	1	NA	-	-	-	-	-	-	1	NA
3.	Transport Co-Operative Stores	1	NA	-	-	-	-	-	-	-	-	-	-
4.	School Co-Operative	1	NA	-	-	-	-	-	-	-	-	-	-
5.	Industrial Co-Operative	-	-	-	-	1	NA	-	-	-	-	-	-
6.	Diary Co-Operative	1	-	-	-	-	-	-	-	-	-	-	-
Total =		8	-	2	-	2	-	3	-	2	-	5	-

Source :- The Asstt. Registrar of Co-Operative Societies, Along.

Devi/

OPINION OF DIFFERENT CO-OPERATIVES AS ON 31ST MARCH / 1989.

Table. No. 5.2./

Sl. No.	Name of Block	Type and name of Societies	Total Nos Society	Total No of members	Working Capital	Paid Capital Govt.	Capital People	Annual Turn over	Remarks
1	2	3	4	5	6	7	8	9	10
1.	Along CD Block	The Along CGS Ltd Along HQ.	1	265	2617.916	59.000	690.089	1869.201	+ 71669 (1987-88)
		The Pusi BCGS Ltd Bagra	1	29	119.781	10.000	1.885	291.549	+ 5.317 (1988-89)
		<u>MULTIPURPOSE</u>							
		The Along M Lamp Ltd A long	1	190	511.776	45.000	164.818	1455.328	- 55.957 (1987-88)
		The Nycbo MPCS Ltd Pessing							N O T A U D I T E D.
		<u>TRANSPORT.</u>							
		The STCS Ltd, Along	1	1254	1659.753	166.000	30.150	1523.174	+ 72.507 (1987-88)
		<u>DIARY CO-OPERATIVE</u>							
		Diary Co-operative, Pakam	1	10	63.686	20.000	10.000	-	- 31.897
		<u>SCHOOL CO-OPERATIVE</u>							
		Along HS School Co-Op Society Ltd.	1	210	17.283	2.500	0.628	4.994	+ 4.554
2.	<u>Basar Block.</u>	<u>MULTIPURPOSE</u>							
		The Bungo Lamps Ltd Basar	1	112	643.957	128.700	44.940	3595.849	+ 50.598
		<u>CONSUMER Co- OP.</u>							
		The Tirbin Bango Co-Op. Society Ltd, Tirbin	1	118	14.569	15.000	6.700	14.026	- 6.893 (1986-87)

3. <u>Gensi CD Block.</u>	<u>CONSUMER CO-OP.</u>							
	1. The Yeye Bango CGS Ltd, Gensi	1	478	517.234	31.000	4.780	1243.555	+41.051
	<u>INDUSTRIAL</u>							
	SLAK Saw Mill, Likabali	1	2078	3633.957	90.000	40,860	2344.388	+ 484.335
	<u>MPCS</u>							
	The Women Food Hill Co-operative Likabali.	1						
							<u>NEWLY REGISTERED</u>	
4. <u>Tuting CD Block.</u>	<u>CONSUMER.</u>							
	Tuting CGS Ltd, Tuting	1	906	435.160	50.000	9.810	947.609	+ 5788.39
	Gelling CGS Ltd Gelling	1						(1985-86)
								<u>NOT FUNCTIONING</u>
5. <u>Mechukha CD Block.</u>	<u>CONSUMER.</u>							
	Mechukha CGS Ltd, Mechukha	1	384	717.542	13.00	3.690	1464.068	+79.531
	Manigong CGS Ltd, Manigong	1	185	113.728	-	3.640	23.649	(1988-89) (1984-85)
	Tato CGS Ltd, Tato	1	120	56.308	-	2.036	-	- 7.339
								(1988-89)
6. <u>Liramba CD Block.</u>	<u>CONSUMER.</u>							
	Liramba CGS Ltd, Liramba	1	138	45.943	10.000	4.310	308.649	-2.173
	Kamba CGS Ltd, Kamba	1	174	135.825	15.000	12.570	297.660	(1987-88) + 1.422 (1986-87)
	Darak CGS Ltd, Darak	1	113	4.365	-	4.221	-	+ 0.144 (1985-86)
	Yomcha CGS Ltd, Yomcha	1	31	58-500	-	58,500		Not Audited.
	Podo MPCS Ltd, Kaying	1	-					Not Audited. ...

Source :- All Block SIS and x ARCS Along.

Devi./

Table. No. 6.1./

10. Artificial Incenination	-	-	-	-	-	-	-	-	-	-
11. Sheep Farm	-0	-	-	-	-	-	-	-	-	-
12. Live Stock Farm	-	-	-	-	-	-	-	Rs	-	-
13. Panchayat Diary Farm	-	-	-	-	-	-	-	-	Kaying	1
14. CRC	Along	1	-	-	-	-	-	-	-	-

Source :- All Block SIS and FI, Along.

Devi./

ANIMAL / BIRDS / TREATED / VACCINATED AND CASTRATED DURING THE YEAR ENDING 31ST MARCH / 1989.

Table. No. 6.2./

Sl	Name of Block	No. of Vety. Dispey	No. of Vety. Aid Centre	Vety. Staff			Animals Birds Treated		
				VAS	SVFA	VFA	General	Innoculation vaccination	Castrated
1	2	3	4	5	6	7	8	9	10
1.	ALONG CL BLOCK	1	7	1	3	5	48382	33644	1313
2.	BASAR CL BLOCK	2	2	2	1	2	14602	6066	939
3.	GENSI CL BLOCK	2	4	1	4	6	19142	34903	374
4.	TUTING CL BLOCK	1	2	1	1	3	6368	1330	45
5.	MECHUKHA CL BLOCK	2	1	1	-	2	16570 5185	836 -	515 (315)
6.	LIROMOBA CL BLOCK	3	2	1	1	5	16570	836	513
Total =		11	18	7	10	21	110249	70779	3517

Source :- All Block SIS and DVO, Along .

FISH FARMS AND VILLAGE PONDS UNDER CD BLOCK AS ON 31ST MARCH 1989.

Table No. 8.1./

Sl. No.	Name of Block	No of Villages in the block	No. of Govt fish-breeding	No. of People fish farms	No. of villages fish-ponds.
1	2	3	4	5	6
1.	ALONG CD BLOCK	54	2	7	130
2.	BASAR CD BLOCK	54	-	1	4
3.	GENSI CD BLOCK	59	2	-	27
4.	TUING CD BLOCK	33	-	5	13
5.	MECHUKHA CD BLOCK	83	-	10	-
6.	LIRMOBA CD BLOCK	82	-	1	95
Total =		365	4	24	269

NR: - Other Fish ponds (IRDP) 25 Nos in West Simg District.

Source :- Supdt of Fisheries and 2 Nos of Govt. Fish farm shown in the Col. 4 against Likabali Circle. SIS Blocks Gensi.

All Block SIS and Supdt of Fisheries, Along.

AREA UNDER FOREST AND REVENUE EARNED AS ON 31ST MARCH 1988-89.

Table No. 9.1.

SL.No.	Particulars	Units	Name of C.D. Block					
			Along CD Bl.	Rasar CD Bl.	Gensi CD Bl.	Tuting C.D.Bl.	Mechukha C.D.Bl.	Liromoba C.D. Block
1.	2.	3.	4.	5.	6.	7.	8.	9.
1.	Ranges	No	1	1	1	-	-	-
2.	No. of Forest Beat	No	-	2	2	1	1	2
3.	Area of Reserve Forest	Hect.	5960.00	6500.00	8680.00	-	500.00	2300.00
4.	Area of Proposed Reserve Forest	Hect	2700.00	2650.00	9200.00	NA	NA	NA
5.	Area of Protected Forest	Hect.	-	-	7680.00	NA	NA	NA
6.	Area of unclarified and undemocrate Forest.	Hect	-	550.00	9200.00	-	-	-
7.	Forest Revenue		627.205	923009.00	NA	498.50	NA	NA
8.	Length of Forest Road	Km.	(1987-88) 9.43	10.5	29.62	-	-	-
9.	Area under plantation	Hect.	-	6.00	226.00	53.00	NA	NA
10.	Others (Specify)							
	a) Tree	X						
	b) Rubber	X						
	c) Coffee	X						
	d) Tea	X						
	e) Cardman	X	-	-	-	18000	-	-
	f) paper	X						
	g) Other specify total	X						

LOCATIONWISE DISTRIBUTION OF CRAFT CENTRES AS ON 31ST MARCH/1989.

Table. No. 11.1./

Sl. No.	Name of Block	Locationwise Craft Centre	If the centre in 1989 training cum production centre, what type of craft throught.	No of trainees		
				Male	Female	Total
1	2	3	4	5	6	7
1.	<u>ALONG CD BLOCK</u>	1. Along	1. Cane & Bamboo 2. Weaving 3. Tailoring 4. Carpentry 5. Knitting 6. Bell metal	3	12	15
2.	<u>B.S.R. CD BLOCK</u>	2. Basar	1. Weaving 2. Knitting	-	4 5	4 5
3.	<u>GENSI CD BLOCK</u>	1. Bali 2. Dipa	1. Weaving 2. Knitting	-	7 6	7 6
4.	<u>TUTING CD BLOCK</u>	1. Tuting	1. Weaving 2. Painting 3. Wood carving 4. Knitting	-	12	12
5.	<u>MECHUKHA CD BLOCK</u>	1. Mechukha 2. Manigong 3. Tato	1. Carpet making 2. Weaving 3. Knitting 4. Painting 5. Carpentry 6. Sawing 1. Weaving 2. Knitting 1. Weaving 2. Knitting	- - - 4 3 1 - - - -	10 5 7 - - - 5 5 5 5	10 3 7 4 3 1 5 5 5 5
6.	<u>LIROMOBA CD BLOCK</u>	1. Liromoba 2. Kaying	1. Weaving 2. Knitting	- -	5 5	5 5

Source :- All Block SIS and FI, Along.

ANNUAL OUT TURN OF DIFFERENT CENTRES AND SALE PROCEED YEAR ENDING ON 31ST MARCH/89.

TABLE. NO. 11.3 /

Sl. No.	Name of Block.	Craft Centre	Outturn value of Centres	Sale proceed of Emporium & Show room value.	Remarks
1	2	3	4	5	6
1.	Along CD Block	Along Craft Centre	Rs. 182464.00	Rs. 273147.00	
2.	Mechukha CD Block	Mechukha/Tato/Manigong Craft Centre	Rs. 54920.00	Rs. 41234.00	
3.	Gensi CD Block	Likabali Craft Centre	Rs. 800 00	Rs. 670.00	
4.	Tuting CD Block	Tuting/Singha Craft Centre.	Rs. 14990.00	Rs. 26289.00	
5.	Basar CD Block	Basar Craft Centre	Rs. 2574.00	Rs. 1474.00	
6.	Liromoba CD Block	Liromoba/Kaying Craft Centre.	Rs. 3351.00	Rs. 4080.00	

Source :- All Block SIS and FI, Along.

Devi./

DISTRIBUTION OF INDUSTRIES OF WEST BENGAL DISTRICTS AS ON 31.12.1977

Table No. 11.4./

Sl No.	Name of Block	Name and Address of manufacturing Unit	By whom registered.	Power used Elect/Dise el.CoalYes No..	No. of employ ed - workers	Number of managerial Supervisory Works.
1	2	3	4	5	6	7

1.	<u>Along CD Block.</u>	1. M/S Siang Handloom Product Unit, Along.	DDI, Along	NO	10	1
		2. M/S Gensen Pakam Production Unit, Along.	-do-	No	1	1
		3. M/S Taki Handloom product Unit, Along.	-do-	No	5	1
		4. M/S Along Karpet Pproduct Unit, Along.	-do-	No	7	1
		5. M/S Arunachal Weaving Centre, Along.	-do-	No	10	1
		6. Smti. Tumker Padu Weaving Centre, Along.	-do-	No	1	1
		7. M/S Tatak Gzdi misigini production-Unit, Along.	-do-	No	1	1
		8. M/S J. Pakam Weaving Unit, Along	-do-	No	5	1
		9. M/S Yaber weaving production Unit, Along.	-do-	No	5	2
		10. M/S Yasum Ngomdir knitting unit, Along	-do-	No	2	1
		11. M/S Yagin Knitting Centre, along	-do-	No	8	1
		12. M/S Ete Woolen Knitting Centre, Along	-do-	No	2	1
		13. M/S Tamang Mangkong Tailoring Unit, Jemlobari.	-do-	No	1	1
		14. M/S Gopal & Sanjeeb Carpet production Unit, Along	-do-	No	3	1
		15. M/S Arunachal Carpet Unit, Along	-do-	No	1	1

16. M/S Western and Craft,,Along	DDI,Along	Nd	5	1
17. M/S Jinicane Industry LogumJini	-do-	No	5	1
18. M/S Domin Cane Industry, Rego	-do-	No	6	1
19. M/S Arunachal Cane & Bamboo works, Along.	-do-	No	4	1
20. M/S Amo weaving production Unit, Along.	-do-	No	10	1
21. M/S Margom weaving production Unit, Along.	-do-	No	5	1
22. M/S Ingoweaving production centre, Jini	-do-	No	1	1
23. M/S Tayek Darrang Rice mill,JomloBari	-do-	YES	1	1
24. M/S Taren Ngomdir Rice mill, Ngomdir	-do-	Yes	1	1
25. M/S Tanyo Jerang Rice mill, Mopung	-do-	Yes	1	1
26. M/S Tamin Karbak Rice mill, Pakam	-do-	Yes	1	1
27. M/S Nyagan Ado Rice mill, Rigo	do	Yes	1	1
28. M/S Yame Dirchi Rice mill, Along	do	Yes	x& 1	1
29. M/S Taluk Tatak Rice mill, Mori	do	Yes	1	1
30. M/S Taro Taki Rice mill, Pangkeng	do	Yes	1	1
31. M/S Taying Jerang Rice mill, Jomlo Bari	do	Yes	1	1
32. M/S Taben Tabi Rice mill, Pangkeng	do	Yes	1	1
33. M/S Tabing Tatak Ricemill,Mori	do	Yes	1	1
34. M/S Tameng Talom Rice mill pangkeng	do	Yes	1	1
35. M/S Taylor Kitan Rice mill, pangkeng	do	Yes	1	1
36. M/S Pessing Ricemill, Pessing	do	Yes	1	1
37. M/S Tamu Jerang Ricemill, Mori	do	Yes	1	1
38. M/S Along Type service, Along	do	No	5	1
39. M/S Along Press, Along	do	No	5	1
40. M/S Along Radio House, Along	do	Yes	5	1
41. M/S Yomco Automobiles Along	do	Yes	5	1

Table No. 11.4

1.	2.	3.	4.	5.	6.	7.
		42 M/s Sipu Dry Cleaning, along	-do-	Yes	1	1
		43. M/s Blue Hill Umbrella factory, along	-do-	No.	2	1
		44 M/s along wire Production Unit along	-do-	No	17	1
		45. M/s Jumne Agriculture, Darka	-do-	No	8	1
		46. M/s U. Like Dry Cleaner, along	-do-	Yes	2	1
		47. M/s Bogdo steel furniture Unit Along	-do-	Yes	6	1
		48. M/s Tinkey steel furniture, along	-do-	Yes	6	1
		49. M/s Koge furniture along	-do-	No	2	1
		50. M/s Ngomdir furniture along	-do-	Yes	16	1
		51. M/s Migo furniture, along	-do-	No.	7	1
		52. M/s Ete Enterprise furniture House, along	-do-	No	2	1
		53. M/s Siang Furniture, along	-do-	No	6	1
		54. M/s Karbak Bakary Unit, along	-do-	Yes	5	1
		55. M/s Western Bakary Unit, along	-do-	Yes	5	1
		56. M/s Siang Bakary Unit, along	-do-	Yes	5	1
		57. M/s Staff canteen Bakary Unit, along	-do-	Yes	5	1
		58. M/s Beko Kamduk Blacksmiths, along	-do-	Yes	1	1
		59. M/s Mrs. Yabi Ste Rice Mill, along	-do-	Yes	1	1
		60. M/s Lollen Rice Mill, along	-do-	Yes	1	1
		61. M/s Mori Lollen Rice Mill, Kombo	-do-	Yes	1	1
		62. M/s Padu rice Mill Darkang	-do-	Yes	1	1
		63. M/s Gobin Padu Rice Mill, Darkang	-do-	Yes	1	1
		64. M/s Doje Rice Mill, Doje	-do-	Yes	1	1
		65. M/s Tameng Jengkang Rice Mill Jomlo Bari	-do-	Yes	1	1

Table No.11.4

1.	2.	3.	4.	5.	6.	7.
		66.M/s Ado Rice Mill Kombo	DDI Along	Yes	1	1
		67.M/s Tape Jerang Rice Mill Jomlo Bari	-do-	Yes	1	1
		68.M/s Holom Kansi Rice Mill, Panta	-do-	Yes	1	1
2.Basar CD Bl.	1.	M/s Siang Textile Unit, Basar	D.I. Itanagar	No	3	1
3.Tuting CD Bl.	1.	M/s Tuting Craft Centre Tuting	Govt.	No	7	1
	2.	M/s Gelling Craft Centre Gelling	Govt.	No	3	1
4.Mechukha C.D Block	1.	Mechukha craft centre Mechukha	Govt.	No	7	1
	2.	M/s Sukla Bakery Unit Mechukha	DDI Along	Yes	5	1
5.Gensi C.D. Block.	1.	M/s Binyak Tai Handloom Unit Likabali	-do-	No	1	1
	2.	M/s Yaki Mara Handloom Unit Gensi	-do-	No	2	1
	3.	M/s Pikbom Taso Rice Mill	-do-	Yes	1	1
	4.	M/s Anand Oil of flower Mill Likabali	-do-	Yes	5	1
	5.	M/s Taipodia furniture Product Likabali	-do-	No	3	1
	6.	M/s Siang Likabali Adi Kebang Saw Mill Likabali	-do-	Yes	10	1
	7.	M/s Chinial Tyre Trading Likabali	-do-	Yes	4	1
	8.	M/s Malini Rice Mill Likabali	-do-	Yes	4	1
	9.	M/s Yajum and Lenken Saw Mill Likabali	-do-	Yes	27	1
	10.	M/s Taipodia carpentary works Likabali	-do-	No.	3	1
	11.	M/s Karni Saw Mill Likabali	-do-	Yes	22	1
	12.	M/s Jigo Spun Pipe Co Likabali	-do-	No	40	1
	13.	M/s Likabali Barary Likabali	-do-	Yes	5	1
	14.	M/s Pahug Tai Podia Likabali	-do-	No	5	1
	15.	M/s Yummer Taipodia Rice Mill Gensi	-do-	Yes	1	1
	16.	M/s Poli Mara Bigi Rice Mill Gensi	-do-	Yes	1	1
	17.	M/s Tape Taipodia Rice Mill Gensi	-do-	Yes	1	1
6.Liromoba CD Block.	1.	M/s Yajum Furniture Liromoba	-do-	No	3	1

Table. No. 11.4-

1.	2.	3.	4.	5.	6.	7.
	2.M/s	Minu Furniture Kambang	-do-	No	3	1
	3.M/s	Kaying Knitting Unit Kaying	Govt.	No	1	1
	4.M/s	Bomper Boje Rice Mill Liromoba	DDI, along	Yes	1	1
	5.M/s	Mapa Raksap Handloom Unit Raksap	-do-	Yes	1	1
	6.M/s	Nyamgo Kenge Rice Mill, Darak	DDI, along	Yes	1	1
	7.M/s	Hento Karga Rice Mill, Doye vill	-do-	Yes	1	1
	8.M/s	Dagar Tali Rice Mill, Darak	-do-	Yes	1	1
	9.M/s	Kento Nomuk Rice Mill Nomuk Vill	-do-	Yes	1	1
	10.M/s	Taken Kamki Rice Mill Kamki	-do-	Yes	1	1
	11.M/s	Hangmer Karge Rice Mill Nomuk vill	-do-	Yes	1	1
	12.M/s	Jumdo Kato Rice Mill Nomuk vill	-do-	yes	1	1
	13.M/s	Yomcha Bakery Unit Yomcha	-do-	Yes	2	1
	14.M/s	Liromoba Weaving Unit	Govt.	No	-	-
	15.M/s	Payum Weaving Unit ,Payum	Govt.	No	-	-

SERICULTURE AS ON 31ST MARCH 1989.

Table. No. 11.5./

Sl. No.	Name of Block	Demostration Centre	No. of Rearers			Seed Supplied			Production In Kc.			
			Eri	Pat	Muça	Eri	Pat	Muça	Eri Raw	Pat Raw	Eri & Pat Raw	Silk
1	2	3	4	5	6	7	8	9	10	11	12	13

- 1. Along CD Block
- 2. Basar CD Block
- 3. Gensi CD Block
- 4. Tutin CD Block
- 5. Mechukha CD Block
- 6. Liromoba CD Block

N I L

Source :-

All Block SIS, Along.

Table. No. 12.1./

Sl. No.	Name of Block	No. of Village Electrified	No. of Resident Electrified	No. of Household Benifitted	Remarks
1	2	3	4	5	6
1.	Along CD Block	16	2234	2528	
2.	Basar CD Block	11	1200	1800	
3.	Gensi CD Block	2	423	519	
4.	Tuting CD Block	5	241	350	
5.	Mechukha CD Block	1	148	148	
6.	Liromoba CD Block	7	415	1050	

Source :- All Block SIS

Devi./

CONSUMPTION OF ELECTRICITY IN C.D. BLOCKS

Table. No. 12.2./

Sl. No.	Name of Block	CONSUMPTION OF ELECTRICITY IN KWH				Total
		Domestic light (Light of Power)	Commercial Consumption	Agriculture Consumption	Other	
1	2	3	4	5	6	7
1.	Along C ^w Block	60212	53272	-	54807	168291
2.	Basar CD Block	539343	-	-	274949	814292
3.	Gensi CD Block	NA	NA	NA	NA	NA
4.	Tuting CD Block	NA	NA	NA	NA	NA
5.	Mechukha C ^w Block	9000	-	-	-	9000
6.	Liromoba CD Block	28800	7100	-	6200	32100

Source :- All Block SIS

Devi./

BANK SHARING DEPOSITS AND CREDIT POSITION FOR THE

YEAR ENDING 31ST MARCH 1989.

Table No. 13.1

(In thousand)

No.	Name of Block	Name of Bank	Deposit	Credit given	Remarks.
	Along C.D. Block	1. State Bank of India Along Branch	64,396.00	8637	
		2. Co-operative Apex Bank Along Branch	7,324	2382	
	Basar C.D. Block	1. State Bank of India Basar Branch	10,694	3511	
		2. Co-operative Apex Bank Basar Branch	2,421	2086	
	Gensi CD Block	1. State Bank of India Likabali Branch	NA	NA	
	Liromoba CD Block	1. Arunachal Pradesh Rural Bank Kaying Branch	354	235	
		2. Arunachal Pradesh Rural Bank, Namba Branch	49,396	NA	
	Tuting C.D. Block	-	-	-	
	Mechukha C.D. Block	-	-	-	

SOURCE :- All block S.I.S. and F.I. Along.

NO. OF VILLAGES CONNECTED BY ROAD AS ON 31ST MARCH /1989.

Table. No. 14.1./

Sl No	Name of Block	No. of Vill. Connected by Road.		Name of the Main Road Connected Vill. Road	Name and length of Village Roads connected by Main Road (In Km)
		All Weather Road.	Fair Weather Road.		
1	2	3	4	5	6
1.	Along CD Block	11	21	1. Along Likabali Road	1. Kombo to Tadin Ngemdir Road = 17.00 2. Bame to Nyarak Road = 9.00 3. Bagra to Bagra Village = 3.20 4. Along to Kombo Road = 9.80 5. Link Road to VKV School Zirdin = 8.00 6. Along to Dego Road = 2.00 7. Along to Panya Road = 4.00
				2. Along Yinkiong Road	1. Road from @.00 Km from Eyi to Along 10.00 2. Ranaghat Rumcong Road 31.00 3. Jobung Jomo Road 9.50 4. Pangkeng Range Road 9.00
				3. Along to Kaying Road	1. Wak Tabasora Road 15.00 2. Pohdi Esimoku Road 10.00 3. Ranaghat to Kabu via paya 6.72 4. Kabu Fishery Road 2.08

2. Basar CD Block	18	23	1. Along Likabali Road	1. Egc Daring Road = 13.00
				2. Rido Kaya Road = 22.00
				3. DRDB to Gcri Farm = 3.60
				4. Pagi Disi Road = 13.00
				5. Inspection Bunglow Road. = 1.60
			2. Ragidoke Yomcha	
			Bame to Dapcrijo Road	1. Ragidoke Yomcha Road = 11.00
				2. Tai Lircmoba Road = 22.00
3. Gensi CD Block	5	32	1. Along Likabali Road	1. Likabali Terajan Road = 16.00
				2. Likabali Sian Road = 6.00
				3. Ecrjan Jiadhah Road = 11.00
				4. Dali Echo Road = 10.00
				5. Dimo Simen Road 5.00
				6. Jiadhah Forest Road 3.30
				7. Trijunction to 0 Km Road 5.50
				8. Forest Road 0.12
				9. Dipa approach Road 0.200
				10. Pading Disi Road 3.04
				11. Garu Gensi Road 19.00

4. Tuting CD Block	2	-	-	1. Tuting to Ongkeng Village	2.60
				2. Tuting to Siku Hydel Vill.	6.00
5. Mechukha CD Block	6	-	-	1. Mechukha to Holokpung Vill.	2.60
				2. Singbir to Dorjeeling Road	6.40
6. Liromoba CD Block	5	17	1. Along Kaying Road	1. Kambang Yomcha Via Karbak	3.20
				2. Tabasora Liromoba	55.40
				3. Kambang to Darak	10.00
				4. Kato Boye Road	5.50
				5. Kamki Sisilikar Road	5.50
				6. Kato Boye Road	14.80
				7. Kambang to Karga Road	1.00
				8. Liromoba to Essimoli	1.50
			2. Kaying Tato Road	1. Kaying Paksing Road	2.00
				2. Kerang Bogne Road	8.01
				3. Keak Kesitato Road	5.07
				4. Kaying to Rebung Road	8.04

Source :- All Block SIS and F, I, Along.

Devi./

//// %%%%/ ////

Table. No. 14.2./ CONSTRUCTION/IMPROVEMENT/MAINTANANCE OF ROAD/TRACK AS ON 31ST MARCH/1989.

Sl No	Name of Block	Name of Vill. under Block.	Length of Road Construced under Block as on 31.3.89			Length of Road improved under Block during the year 1988-89			Length of Road main-tained under Block during 1988-89.			Remarks
			Jeepable	Male path	Porter track	Jeepable	Male path	Porter track	Jeepable	Male path	Porter track	
1	2	3	4	5	6	7	8	9	10	11	12	13
1.	Along CD Block	54	137.00	NA	NA	NA	NA	NA	NA	NA	NA	19188
2.	Basar CD Block	54	47.00	-	-	5.00	-	-	22.80	-	-	19187
3.	Gensi CD Block	59	56.62	24.00	-	62.00	-	-	62.0	-	-	1987
4.	Tuting CD Block	33	6.00	-	-	-	-	-	-	-	69.2.	
5.	Meclukha CD Block	83	12.00	-	-	-	-	154.00	-	-	76.0	"
6.	Lirumoba C Block	82	15.01	55.2	-	-	-	-	-	-	-	"
Total =			365	273.63	79.2	-	67.00	154.00	84.80	-	145.00	-

Source :- All Block SIS

Devi./

DISTANCE OF VILLAGES FROM THE BLOCK HEAD QUARTER.

Table. No. 14.3./

Sl. No.	Name of Block	Total No. of Villages	DISTANCE OF VILLAGE FROM THE BLOCK HEAD QUARTER						
			0-1 Km	2-5 Km	6-10 Km	11-15 Km	16-20 Km	21Km & above.	
	2	3	4	5	6	7	8	9	
1.	Along CD Block	54	-	5	7	11	7	24	
2.	Basar CD Block	54	3	3	4	2	4	38	
3.	Gensi CD Block	59	1	1	2	3	1	51	
4.	Tuting CD Block	33	2	1	1	3	1	25	
5.	Mechukha CD Block	83	6	10	3	2	1	61	
6.	Liromoba CD Block	82	2	4	4	1	5	66	
Total =			365	14	24	21	22	19	266

Source :- All Block SIS and PL Along.

Table. No. 15.1.

COMMUNICATION AS ON 31ST MARCH/1989.

Sl No.	Name of Block	Station and Number			EDPO	Telephone Exchange	Telephone set	letter box
		Post of Telegra ph.	Post office	Tele Office				
1	2	3	4	5	6	7	8	9
1.	Along CD Block	1. Along SPO	-	-	Rungong 1 Kombu 1 Bagra 1 L/Jini 1 RK.Mission 1	Along	88	12
2.	Basar CD Block	-	Basar SPO	-	Daring 1 Tirbin 1	Basar	40	6
3.	Gensi CD Block	-	Likabali SPO	-	Gensi 1	Liyabali	12	5
4.	Tuting CD Block	1. Tuting SPO	-	-	Gelling 1 Singha 1	-	-	5
5.	Mechukha CD Block	-	Mechukha SPO	-	Tato 1 Manigong 1	-	-	6
6.	Lircmoba CD Block	-	-	-	Liromoba Darak 1 Yomcha 1 Kambang 1 Kaying 1 Payum 1	-	-	-

Source :- All Block SIS, FI, Along.

EDUCATIONAL INSTITUTION SHOWING TOTAL STUDENTS/TEACHERS FOR THE LAST ACADEMIC
YEAR ENDING 31 ST MARCH/1989.

Table. No. 16.3./

Sl No	Name of Blocks	No of Institution		No. of Teachers		No. of Students		Remarks
		Govt.	Govt.Aid ed/Private.	Govt.	Other Schools	Govt.	Other Schools	
1	2	3	4	5	6	7	8	9
1.	Along CD Block	75	6	282	85	6315	1638	
2.	Basar CD Block	38	-	160	-	3449	-	
3.	Gensi CD Block	33	-	111	-	3292	-	
4.	Tuting CD Block	21	-	42	-	776	-	Table shows only HS School & ...
5.	Mechukha CD Block	25	-	49	-	1322	-	
6.	Liromoba CD Block	45	-	120	2	3637	NA	
Total =		237	7	764	87	18791	1638	

Source :- All Block SIS and DDPI, Along.

DISTRIBUTION OF EDUCATIONAL INSTITUTION BLOCKWISE AS ON 31ST MARCH 1989.

Table. No. 16.1./

S l. No.	Name of Blocks	TYPE OF INSTITUTION							Other Institution. Adult Edn. Centre
		College School	H. Sec School	Secn. School	ME. Sch. col.	LP. Sch. col.	Pre. Pry. School.	Central School	
1	2	3	4	5	6	7	8	9	10
1.	Along CD Block	-	3	1	12	40	9	-	Total Nos of Adult Education Centre in the District- 24 Nos,
2.	Basar CD Block	-	1	1	8	24	4	-	
3.	Gensi CD Block	-	-	1	5	23	4	-	
4.	Tuting CD Block	-	1	-	3	16	1	-	
5.	Mechukha CD Block	-	-	1	2	20	2	-	
6.	Liromoba CD Block	-	1	2	6	31	5	-	
Total =		-	6	6	36	154	25	-	

NB: Including R.K.Mission Higher Secondary School, Along in Col. 4.

Source :- All Block SIS and FI, Along.

STATEMENT SHOWING ENROLMENT WITH ST/GROUP OUT/TEACHER (TRAINED/UNTRAINED) ACCORDING TO
CATEGORY OF INSTITUTIONS BLOCKWISE FOR THE YEAR ENDING ON 31ST MARCH / 1989./

Table. No. 16.4./

Sl No	Name of Block and Institution	Total Enrolment		Enrolment of ST		Dropout during the year		Teacher trained		Teacher un-trained	
		Boys	Girls	Boys	Girls	Boys	Girls	Boys	Girls	Boys	Girls
1	2	3	4	5	6	7	8	9	10	11	12

1. Along CD Block.

1. College	-	-	-	-	-	-	-	-	-	-	-
2. HS. School	625	575	435	395	-	-	25	-	24	2	
3. High School	153	102	138	95	-	-	5	-	3	1	
4. ME School	981	945	892	810	-	-	10	-	60	19	
5. LP. School	1318	1269	1282	1250	-	-	17	1	92	6	
6. Pre-Primary	175	172	134	162	-	-	-	-	9	2	
7. Central School	-	-	-	-	-	-	-	-	-	-	
8. Other Institution- Specify	-	-	-	-	-	-	-	-	-	-	
Total =	3252	3063	2881	2712	-	-	57	1	194	30	

2. BASAR CD BLOCK

1. College	-	-	-	-	-	-	-	-	-	-
2. HS. School	600	413	480	370	-	-	14	8	19	7
3. High School	173	100	158	97	-	-	7	2	3	-
4. ME School	500	298	460	250	20	30	12	4	20	4
5. LP School	700	665	680	660	30	35	14	2	40	4
6. Pre-Primary	NA	NA	NA	NA	NA	NA	NA	NA	NA	NA
7. Central School	-	-	-	-	-	-	-	-	-	-
8. Others	-	-	-	-	-	-	-	-	-	-
Total =	1973	1476	1778	1377	50	65	47	16	62	15

Table. No. 16.4.

- 2 - - 33 -

3. GENSI CD BLOCK.

College	-	-	-	-	-	-	-	-	-	-
HS School	-	-	-	-	-	-	-	-	-	-
High School	453	318	242	202	-	-	5	-	4	3
ME School	398	360	303	326	-	-	5	-	33	2
LP School	750	721	592	550	-	-	3	-	44	5
Pre-Primary & KG School	150	142	120	111	-	-	-	-	6	1
Central School	-	-	-	-	-	-	-	-	-	-
Others	-	-	-	-	-	-	-	-	-	-
Total =	1751	1541	1257	1189	-	-	13	-	87	11

4. WING CD BLOCK.

College	-	-	-	-	-	-	-	-	-	-
HS School	325	175	210	125	-	-	15	2	5	2
High School	-	-	-	-	-	-	-	-	-	-
ME School	172	101	166	101	-	-	2	-	16	-
LP School	NA	NA	NA	NA	NA	NA	NA	NA	NA	NA
Pre-Primary	NA	NA	NA	NA	NA	NA	NA	NA	NA	NA
Central School	-	-	-	-	-	-	-	-	-	-
Others	-	-	-	-	-	-	-	-	-	-
Total =	497	276	376	226	-	-	17	2	21	2

Conti.. P. 3/-

MECHUKHA. CD BLOCK.

1. College	-	-	-	-	-	-	-	-	-	-
2. HS School	-	-	-	-	-	-	-	-	-	-
3. High School	172	76	146	69	29	20	5	-	5	2
4. ME School	224	131	219	128	-	-	5	-	6	-
5. LP School	431	288	417	281	5	6	8	-	18	-
6. Pre-Primary	NA	NA	NA	NA	NA	NA	NA	NA	NA	NA
7. Central School	-	-	-	-	-	-	-	-	-	-
8. Others	-	-	-	-	-	-	-	-	-	-
Total =	827	495	781	478	34	26	18	-	29	2

LIRMOBA. CD BLOCK.

1. College	-	-	-	-	-	-	Rs	-	-	-
2. HS School	277	211	258	202	-	-	9	2	9	1
3. High School	338	227	312	201	-	-	1	-	10	1
4. ME School	432	314	431	309	-	-	2	-	28	3
5. LP School	783	763	750	753	-	-	12	-	35	2
6. Pre-Primary	152	140	140	132	-	-	-	-	5	-
7. Central School	-	-	-	-	-	-	-	-	-	-
8. Others	-	-	-	-	-	-	-	-	-	-
Total =	1982	1655	1891	1597	-	-	24	2	87	7

Source :- All Block SIS and FI, Along.

HOSPITAL/DISPENSARY/MEDICAL UNIT AS ON 31-03-89

Table No. 17.1

Sl. No.	Particulars.	Number of Institutions in the Block					
		Along CD Block	Basar CD Block	Gensi CD Block.	Tuting CD Block	Mechukha CD Block	Lifomona CD Block
1.	2.	3.	4.	5.	6.	7.	8.
1)	Hospital	1	-	-	-	-	-
2)	Medical Team	-	-	1	-	-	21
3)	Health Unit/Dispensary	1	3	2	3	3	4
4)	T.B.Hospital	1	-	-	-	-	-
5)	Leprosy Colony	1 (HDS) Along Private	-	-	-	-	-
6)	Ayurvedic Dispensary	-	-	-	-	-	-
7)	Homeo Dispensary	1	-	1	1	-	-
8)	Other specify(Sc)	2	1	2	-	-	2

SOURCE :- DISTRICT MEDICAL OFFICER.

Devi./

AUTHORISED BEDS IN GOVT/PRIVATE HOSPITAL/MEDICAL UNITS
AS ON 31ST MARCH 1982.

Table No.17.2.

Sl. No.	Name of Hospital Blocks etc.	No. of authorised bed.			Ayurvedic	Homeo	Total
		General	T.B.	H.D/Isolation			
1.	2.	3.	4.	5.	6.	7.	8.
<u>1. Along C.D.Block.</u>							
	1. Along General Hospital	64	10	4	-	-	78
	2. Rungong Dispensary	2	-	-	-	-	2
	3. Nikte Dispensary	2	-	-	-	-	2
	4. H.D.S. Along SS Mission	110	-	-	-	-	110
		<u>178</u>					<u>192</u>
<u>2. Basar C.D.Block.</u>							
	1. Basar Health Unit	25	-	-	-	-	25
	2. Daring Health Unit	-	-	-	-	-	-
	3. Firbin Health Unit	8	-	-	-	-	8
	Total	<u>33</u>					<u>33</u>
<u>3. Gensi C.D.Block</u>							
	1. Gensi Health Unit	7	-	-	-	-	7
	2. Likabali Health Unit	10	-	-	-	-	10
	3. Sibe Medical Team	-	-	-	-	-	-
	4. Siji Homeo, Dispensary	-	-	-	-	-	-
		<u>17</u>					<u>17</u>
<u>4. Tuting C.D.Block.</u>							
	1. Tuting Health Unit	8	-	10	-	-	18
	2. Gelling Health Unit	2	-	-	-	-	2
	3. Singa Health Unit	2	-	-	-	-	2
	4. Mossing Hoemo Dispensary	-	-	-	-	-	-
		<u>12</u>		<u>10</u>			<u>12</u>

Devi/

Contd.P-2//

Table No. 17.2.

	(2)	(3)	(4)	(5)	(6)	(7)	(8)
<u>Mechukha C.D. Block.</u>							
1. Mechukha Health Unit	14	-	-	6	-	-	20
2. Moningang Health Unit	12	-	-	-	-	-	12
3. Teto Health Unit	7	-	-	-	-	-	7
4. Ulo Bango Medical Team	-	-	-	-	-	-	-
	<u>33</u>			<u>6</u>			<u>39</u>
<u>Liromboka C.D. Block</u>							
1. Liromboka Dispensary (PHC)	2	-	-	-	-	-	2
2. Darak Dispensary (H.C)	2	-	-	-	-	-	2
3. Kaying Dispensary (HC)	2	-	-	-	-	-	2
4. Payum Health Unit	5	-	-	-	-	-	5
5. Yoncha Health Unit	-	-	-	-	-	-	-
6. Kambang Medical Team	-	-	-	-	-	-	-
Total	<u>11</u>						<u>11</u>

Source :- District Medical Officer.

NO OF MEDICAL STAFF IN GOVT HOSPITAL DISPENSARY AS ON 31ST MARCH 1989.

Table No.17.3

Sl. No.	Name of Block	No. of Hospital/Dispensary with location under block	No. of Medical staff under Block					
			Doctor	Staff Nurse	Pharmac- hist	Matron (Asstt)	Sister	Auxiliary Nurse
1.	Along C.D. Block.	1. Along Gen. Hospital	12	1	3	1	2	-
		2. Rungong PHC	1	-	1	-	-	-
		3. Mikte Dispensary	1	-	1	-	-	-
		4. SS Mission Along (HDS)	1	-	-	-	-	1
		Total	15	1	5	1	2	1
2.	Basar CD Block	1. Basar CHC	3	1	1	-	-	-
		2. Daring Health Centre	1	-	1	-	-	-
		3. Birbin Health Unit	1	-	1	-	-	-
		Total	5	1	3	-	-	-
3.	Gensi CD Block	1. Gensi PHC	1	-	1	-	-	-
		2. Likabali Health Unit	1	-	1	-	-	-
		3. Sibe Med. Team	-	-	1	-	-	-
		4. Siji Hoemo Dispensary	1	-	-	-	-	-
Total	3	-	3	-	-	-		
4.	Tuting CD Block	1. Tuting Health Unit	-	-	1	-	-	-
		2. Gelling Dispensary	-	-	1	-	-	-
		3. Singa Dispensary	-	-	1	-	-	-
Total	-	-	3	-	-	-		
5.	Mochukha CD Block	1. Mochukha Health Unit	1	-	1	-	-	-
		2. Tato Health Unit	1	-	-	-	-	-
		3. Manigong Health Unit	-	-	1	-	-	-
Total	2	-	2	-	-	-		
6.	Lironoba CD Block.	1. Lironoba Dispensary	1	-	1	-	-	-
		2. Kaying Health Centre	1	-	-	-	-	-
		3. Darak Health centre	-	-	1	-	-	-
		4. Payum Health Unit	-	-	1	-	-	-
		5. Kamba Sub -Centre	-	-	1	-	-	-
		6. Yoncha Sub -Centre	-	-	1	-	-	-
Total	2	-	5	-	-	-		

Source:- D.H.C. Along, All Block SI and F.I. Along.

NUMBER OF PATIENT TREATED DURING THE YEAR ENDING AS ON 31ST MARCH 1989.

Table No.17.4

Sl. No.	Name of Blocks	No. of Patients Treated			Out of total patient in col.5 No. of children patient treated below 10 years.	Most prevalent diseases as Hospital recorded under Block).
		Male	Female	Total		
(1)	(2)	(3)	(4)	(5)	(6)	(7)
1.	Along C.D. Block	NA	NA	104313	NA	Diarechea, Stomach
2.	Basar CD Block	NA	NA	38164	NA	Intcotional Respiratory,
3.	Gensi CD Block	NA	NA	14974	NA	Malaria, Slyphodis
4.	Tuting C.D. Block	NA	NA	1574	NA	Skin disease, Scabies
5.	Mechukha CD Block	NA	NA	11870	NA	Leprocy, T.B. Typhoid etc.
6.	Lironoba C.D. Block	NA	NA	12660	NA	
Total				183555		

Source: -Dist Medical Officer, Along.

NB: -In col 5 against Along Block total Nos. of Patient treated at District Hospital Along only.

NATIONAL MALARIA ERADICATION PROGRAMME AS ON 31ST MARCH 1989.

Table No.17.5

Sl. No.	Name of Blocks	No of Units	No. of Team	No. of vill. covered	Bloodslides examined	Bloodslides found Malaria positive
1.	Along C.D. Block	4	11	54	13706	839
2.	Basar C.D. Block	3	-	54	3562	469
3.	Gensis C.D. Block	3	-	59	950	90
4.	Tuting C.D. Block	3	1	33	723	7
5.	Mechukha C.D. Block	3	2	63	480	3
6.	Lirromoba CD Block	8	4	62	1238	107
Total		24	18	325	20659	1517

Source: -District Malaria Officer, Along.

FACILITIES OF DRINKING WATER SUPPLY (VILLAGE COVERED) AS ON 31ST MARCH 1986.

Table No.18.1

A. Name of Blocks	B. No. of village under Block.	Total No. of Families under Block	No. of villages benefitted after supply Scheme		
			Govt.	People/Private.	
(1)	(2)	(3)	(4)	(5)	(6)
1. Along C.D. Block	54	16,922	52	-	
2. Basar CD Block	54	2,192	36	-	
3. Gensi CD Block	59	1,265	37	-	
4. Mochukha CD Block	82	1,277	31	-	
5. Tuting CD Block	33	1,496	32	-	
6. Liromoba CD Block	82	2,259	54	-	
	364	25,411	242	-	

Source: - All Block GIS and FI Along.

NUMBER OF VILLAGES UNDER WATER SUPPLY SCHEME .

Table No.18.2

S/No	Name of Blocks	Number of villages brought under Water Supply scheme by Govt. Agency											
		As on 1977-78	As on 1978-79	As on 1979-80	As on 1980-81	As on 1981-82	As on 1982-83	As on 1983-84	As on 84-85	As on 85-86	As on 86-87	As on 87-88	As on 88-89
1	2	3	4	5	6	7	8	9	10	11	12	13	14
1.	Along CD Block	21	23	23	42	43	47	47	47	91	51	51	52
2.	Basar CD Block	12	20	20	27	29	36	36	36	36	36	36	36
3.	Gensis C.D. Block	12	17	17	21	22	35	35	35	36	36	36	37
4.	Futing CD Block	5	7	7	7	14	24	24	24	28	30	31	31
5.	Mechukha C.D. Block	6	6	6	6	6	16	16	16	16	19	19	32
6.	Lirromoba CD Block	16	21	21	21	21	53	53	53	53	53	53	54
		72	94	124	135	135	215	211	211	220	225	226	242

Source: -All Block GCS and FJ along.

SOCIAL AND CULTURAL ORGANISATION AS ON 31ST MARCH 1989.

Table No.19.1

1. Name of Blocks	No. of Social and cultural organisation each Block	Remarks
Along CD Block	1) District social and cultural organisation, Along. 2) Ram Krishna Mission school Along (H.S. School) 3) Srimanta Sankar Mission, Along 4) The Vivekananda Kendriya Vidhyalaya, Zirdin (School) 5) The project Implementation centre, Kambo, Kabu, Pangkeng and Somo.	
Basar CD Block	N-----I-----L	
Gensi CD Block	1) Gensi Mahila Mandal (2) Garu (3) Yomchungi (4) Sibe (5) Kunter (6) Silli Ete (7) Likabali (8) Dipa (9) Kamku and (10) Borajan Mahila Mandal.	
Luting CD Block	<u>Cultural Institution</u> (1) Mossing (2) Palling (3) Anging (4) Likam (5) Tasaigoam (6) Higgig (7) Pango (8) Gelling (9) Pekeng (10) Pandam (11) Yocting (12) Monkota and (13) Bone.	
Mechukha CD Block	(1) Memba cultural troupe, Singbir (Mechukha) (2) Pailibo cultural Troupe at Pato and (3) Bokar cultural troupe at Manigong.	
Liromoba CD Block	(1) Bharatiya Adi Jati Sevak Sangha, Yomcha (School).	

Source: - All Block SIS and FI Along.

NUMBER OF INFORMATION CENTRE/COMMUNITY LISTENING SETS
AS ON 31ST MARCH 1989

Table No.20.1

Sl. No.	Particulars	Unit	Name of Blocks						Total
			Along	Basar	Gensi	Tuting	Mechukha	Liromoba	
1.	Information Centre	No.	2	-	-	1	1	-	4
2.	Community listening Sets.	No	-	-	-	-	1	-	1
3.	Projection Unit	No	2	-	-	-	1	-	3
4.	Projection	No	2	-	-	1	1	-	4
5.	V.L.P.T.Relay T.V. Centre	No	1	-	-	-	-	-	1
6.	Govt.T.V.Sets	No	-	-	-	1	-	-	1

Source: all Block SIS



D-6127
31-51-91