



सत्यमेव जयते

STATISTICAL HAND BOOK
1986-87
DIBANG VALLEY DIST.
ANINI

PUBLISHED BY :-
ECONOMICS AND STATISTICS
DEPARTMENT

Dibang Valley Dist. Anini.

(For Official use only)

STATISTICAL HAND BOOK

OF

DIBANG VALLEY DISTRICT

1986-87

NIEPA DC



D04344

PUBLISHED BY :-

ECONOMICS AND STATISTICS DEPARTMENT,
OFFICE OF THE DEPUTY COMMISSIONER,
DIBANG VALLEY DISTRICT, ANINT.

(November/87)

Sub. National Systems Unit,
National Institute of Educational
Planning and Administration
17-B, Shaheed Jhansi Marg, New Delhi-110016
DOC. No..... 4344
Date..... 11/8/76

F O R E W O R D

It is gratifying to see that the District Statistical Wing of Dibrang Valley District, Anini is bringing out the "Statistical Hand Book of Dibrang Valley District, 1986-87." The booklet presents an account of progress made in various fields in this District. It is hoped that this compilation would be of help in formulation of various plans and programmes by serving as a useful guide to the planners at different levels in the district and also in the Government.


The "Statistical Hand Book of Dibrang Valley District, 1986-87", has been prepared under the auspices of All India Core Scheme of the Central Statistical Organisation.

I appreciate the difficulties involved in this interdependent process of collection and collation of material for such work. The tables incorporated in the booklet show that the Inspector of Statistics had to depend entirely on other offices for receipt of the necessary data. He has been able to compile the Hand Book with very limited resources. Co-operation and Co-ordination by various district level offices is, therefore, a prerequisite for the success of such a venture as this one.

I congratulate the staff of the "Economics and Statistics Branch", Anini, who have painstakingly collected the data from various sources and compiled this Hand Book. I also thank all Heads of Offices who have supplied the materials for the Hand Book and made it possible to bring-out the publication.

Suggestions for improvement of the publication are most welcome.

Dated Anini, the
28th April, 1988.


(DR. G. S. JAIYA) IAS,
Deputy Commissioner,
Dibrang Valley District,
ANINI.

I N T R O D U C T I O N

"The Statistical Hand Book of Dibang Valley District, 1986-87" is an annual publication. It aims at presenting a comprehensive picture of various Socio-Economic aspects and progress made in the different fields of development in Dibang Valley District during the year, 1986-87. The chapters of this publication are as per the broad frame of coverage prescribed by the Directorate of Economics and Statistics, Government of Assam at Shillong. The data presented in this publication relating to the 31st March, 1987.


The data used in this Statistical Hand Book are collected from various sister department directly or indirectly. The Economics and Statistics Department, Anini, therefore, does not accept any responsibility for any kind of errors/omission, etc. which might have been originated at the source itself. The source of the data is given at the foot of each table in this Hand Book.

The preparation of this Statistical Hand Book is sponsored by the Economics and Statistics Department, Anini of Dibang Valley District. I wish to express my gratefulness to my able staff for their coordinated efforts towards this publication. Thanks are also due to Smti. Krishna Bhattacharyya, Sub-Inspector of Statistics for compilation, collection and preparation of the draft manuscript copy of the Hand Book. I also acknowledge my gratitude to Shri S.K. Das, Lower Division Clerk of the Branch for his sincere and honest efforts to get the draft manuscript copy neatly typed.

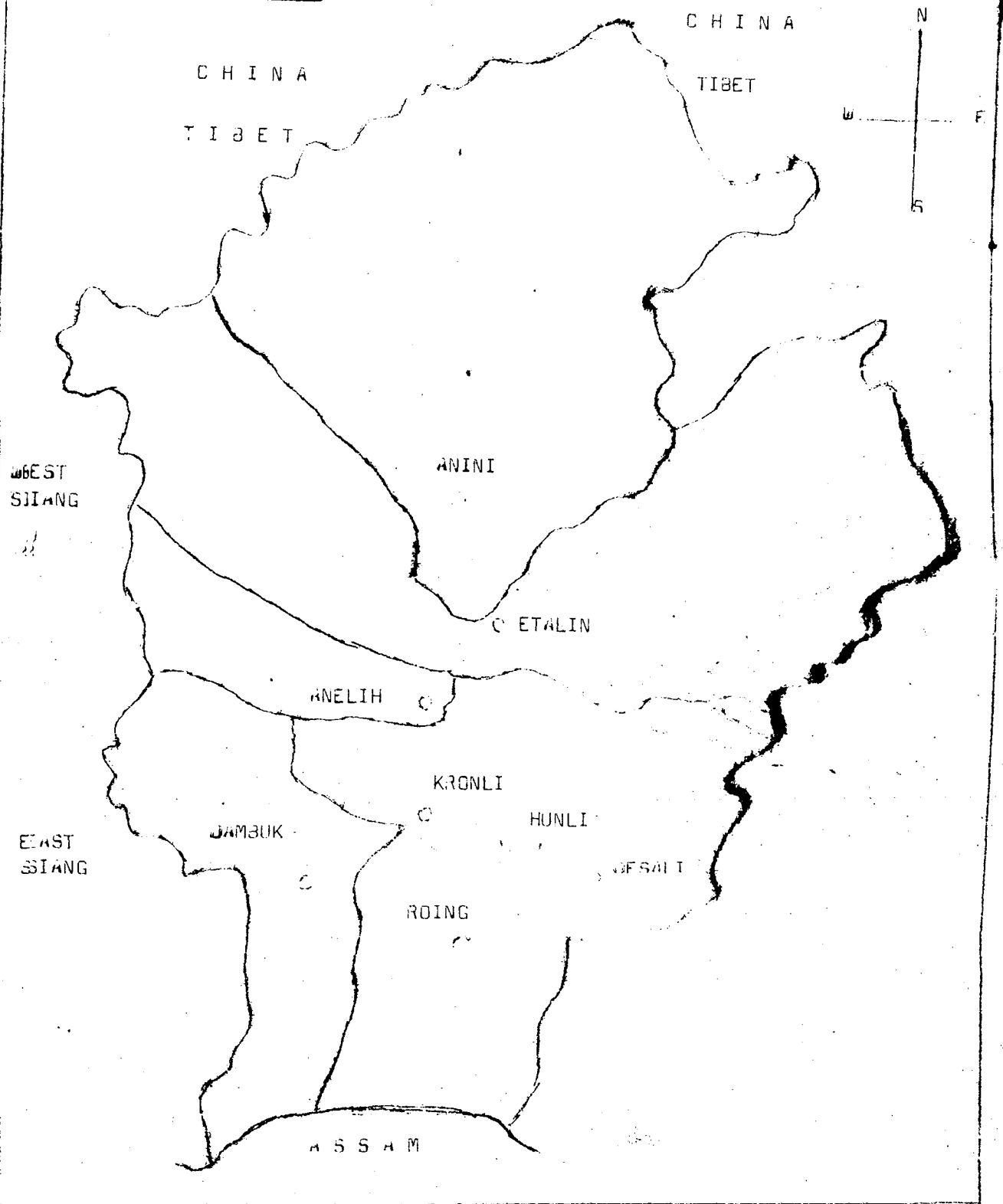
I avail this opportunity to extend my thanks and gratitude to all the District Heads of Departments/ Offices for whose co-operation and help made it possible to bring-out this publication.

Last but not least, I avail this opportunity to acknowledge with my gratitude to Dr. G.S. Jaiya, Deputy Commissioner, (IAS) Dibang Valley District for his guidance and writing 'FOREWORD' for this Statistical Hand Book, 1986-87.

Any suggestion for the improvement of this Hand Book will be most welcome.


(T. K. BHATTACHARYYA)
Inspector of Statistics,
Dibang Valley District,
ANINI.

DISTRICT SIANG VALLEY



(Not in Scale)

DRAWN BY :-

ECONOMICS AND STATISTICS DEPARTMENT,
AMTNT

(A)

CONTENTS

Table No.	Particulars	Page Number
(1)	(2)	(3)
-	Dibang Valley District (A Brief Introduction)	i - ii
1.1.	Administrative Set-up Showin District, Sub-division and Circles.	1
1.2.	Administrative Officers in Dibang Valley District, as on 1-4-1988.	1-A
1.3.	Altitude off Important Places of Arunachal Pradesh	2
2.1.	Distribution of population (including ST/SC population) and percentage of Literacy in Dibang Valley District (as per 1981 Census)	3
2.2.	Scheduled Castes and Scheduled Tribe population of Arunachal Pradesh(as per 1981 Census)	3
2.3.	Distribution of population (including ST/SC population and percentage of Literacy in Dibang Valley District as per 1981 Census.	4
2.4.	Circlowise number of Villages, Households and population in Dibang Valley District as per 1981 Census.	4
2.5.	Circlowise population with Rural and Urban break-up and percentage of Literacy.	5
2.6.	Growth Rate, Rank in the rate of growth , Inhabited villages, percentage distribution of population, Sex Ratio and average size of the villages as per 1981 census.	5
2.7.	Number of Households with ST Members, Total S.T. population, Literacy etc.	6
3.1.	Monthly Rainfall of Dibang Valley District during the year,1986.	6
3.2.	Monthly Rainfall of Dibang Valley District during the year, 1985.	7
4.1	Distribution of Education Institution in Dibang Valley District as on 31-3-1987.	7
4.2.	Institutionwise number of students and Teachers in Dibang Valley District as on 31-3-1987.	8
4.3.	Classwise and sexwise distribution of students in Educational Institution of Dibang Valley District as on 31-3-1987.	8
4.4.	Results of various examination in Dibang Valley District.	9
4.5.	Distribution of Adult Education Centres in Dibang Valley District.	9

(Contd. page- 3-)

(B)

(1)	(22)	(3)
5.1.	Circlewise distribution of Hospitals/Health Units/Dispensary in Dibang Valley District as on 31-3-1987.	10
5.2.	Achievement of Family Planning programme in Dibang Valley District during , 1986-87.	10
5.3.	Distribution of Medical staffs as on 1-1-1987.	11
5.4.	Authorised Beds in Hospitals/Health Units etc. of Dibang Valley District as on 31-3-1987.	12
5.5.	Indoor and Out-door patients treated in Hospitals/Health Units of Dibang Valley District.	12
5.6.	Achievement of National Malaria Eradication programme during , 1986-87	13
5.7.	Disease wise patients treated in Hospitals/Health Units during, 1985.	13-14
5.1.	Police stations/Out posts and strength of police personnel in Dibang Valley District as on 31-3-1986.	14
5.2.	Incidence of crimes in Dibang Valley District during, 1986.	15
5.3.	Number of cases pending filed and disposed in the district for the year 1985 and 1986.	15
6.4.	Statement showing the General Results of Trials of criminal cases in Dibang Valley District.	15
6.5.	Details of accidents occurred in Dibang Valley District during , 1986.	16
7.1.	Classification of area .	16
7.2.	Area and production of various crops in Dibang Valley District.	16
7.3.	Area under Improved seeds and high yielding varieties in Dibang Valley District.	17
7.4.	Area brought under Fertilizers and plant protection in Dibang Valley District.	17
7.5.	Consumption of chemical Fertilizers in Dibang Valley District.	17
7.6.	Agricultural Farms/Horticultural Nurseries and peoples Horticultural garden in Dibang Valley District.	17
7.7.	Area and production of Horticultural crops in Dibang Valley District.	17

(Contd. Page-C-)

(c)

(1)	(2)	(3)
7.8.	Production of Food and Non-food crops in Sibang Valley District.	18
7.9.	Area and Production of Oil seeds in Sibang Valley District.	18
7.10.	Improved Agril. Implements/Machines distributed in Sibang Valley District.	18-19
7.11.	Area under Important crops in Sibang Valley District.	19
7.12.	Statement showing the data on prices for the year 1984-85 and 1985-86	19
7.13.	Number of Tractor used for Agril. purpose for the year 1985-86.	19
7.14.	Consumption of diesel oil for Tractors/ power tillerst used for Agril. purpose.	20
8.1.	Minor Irrigation in Sibang Valley District as on 31-3-1985.	20
8.2.	Water supply schemes executed in Sibang Valley district.	20
9.1.	Circlewise number of Veterinary Dispensaries/ Aid Centres as on 31-3-1985.	21
9.2.	Number of Cattle Farms in Sibang Valley District as on 31-3-1985	21
9.3.	Number of Animals/Birds treated in Sibang Valley District.	22
9.4.	Estimate of milk production in Sibang Valley district.	22
9.5.	Livestock population in Sibang Valley District as on 31-3-1985.	23
9.6.	Milk supply scheme in Sibang Valley District.	23
10.1.	Distribution of Forest Division/Beats in Sibang Valley District as on 31-3-1987.	24
10.2.	Area under plantation/Afforestation in Sibang Valley District during, 1986-87.	24
10.3.	Area under Reserve Forest in Sibang Valley Valley District as on 31-3-1987.	24

(Contd. page- D-)

((U))

(1)	(2)	(3)
10.4.	Out-turn of Timber and Fuel in Dibang Valley District during, 1986-87.	25
10.5.	Supply of sleepers to Railways by Forest Department during the year, 1986-87..	25
10.6.	Minor Forest Products and Revenue earned by Dibang Forest Division during, 1986-87.	25
10.7.	Forest Revenue and expenditure of the Forest Divisions in Dibang Valley District during, 1986-87	26
10.8.	Statement showing the number of Forest Based Industries in Dibang Valley District, 1986-87.	26
11.1.	Fish Farm and Village Fish Ponds in Dibang Valley District.	27
11.2.	Fish and Fish seed production in Dibang Valley District.	27
12.1.	Working of different cooperative societies in Dibang Valley District.	28
13.1.	Community Development/ NES Blocks in Dibang Valley District.	29
13.2.	Physical and Financial achievements under IRDP in Dibang Valley District during, 1986-87.	30
14.1.	Circularwise distribution of Craft Centres, weaving Units in Dibang Valley District, as on 31-3-1987.	31
14.2.	Craft Centrewise distribution of Instructors.	31
14.3.	Distribution of Trainees in the Craft Centres.	32
14.4.	Annual out-turn of different craft Centres and sale proceeds of the emporium and show-room-cum-sale-counter in Dibang Valley District.	32
14.5.	Statement showing sericultural activities in Dibang Valley District.	32
14.6.	Tradewise distribution of Trainees Trained in Industrial Training Institute, Itanagar.	33
14.7.	Tradewise distribution of the Instructors in Industrial Training Institute, Itanagar	33
15.1.	Installed Plant Capacity and Electricity generated in Dibang Valley District.	34
15.2.	Consumption of Electric Power by uses in Dibang Valley District.	34

(Contd. Page-E-)

(E)

(1)	(2)	(3)
16..1.	Distribution of Community histoning sets in Dibang Valley District.	35
16..2.	Number of Film shows staged as on 31-3-1967.	35
17..1.	Agencywise transport data of Dibang Valley District.	36
17..2.	Number of Postal Institution in Dibang Valley District.	36
17..3.	Working of Idu-Padam Coop. Tpt. Society Ltd. Roing.	37
17..4.	Operating Statistics pertaining to Tpt. Coop. system .	37
18..1.	Number of Banking offices in Dibang Valley District as on 31-3-1967	38
18..2.	Deposits and Advances of scheduled Commercial Banks in Dibang Valley District	38
18..3.	Number of workers, wages and salaries, total deposits and total advances granted by Banks during , 1966-67.	39
19..1.	Social Cultural and Welfare Organisations in Dibang Valley District during 1966-67.	40
19..2.	Mahila Mandals functioning in Dibang Valley District as on 31-3-1967.	40
19..3.	Number of cinema halls and revenue earned thereof.	40
20..1.	Books in District Library .	41
21..1.	Govt. Employees in Dibang Valley District as on 1-1-1967.	42
21..2.	Number of Govt. employees/scheduled castes/scheduled Tribes as on 1-1-1967.	43
22..1.	Population, Registration Units and vital events by rural areas in Dibang Valley District.	44
22..2.	Vital Statistics by month and years.	44

(Contd. page-F-)

(F)

(1)	(2)	(3)
23.1.	Number of Enterprises and number of persons usually working (as per Economic Census-1980).	45
23.2	Number of Enterprises with selected principal characteristic.	45
24.1	Post offices with and without Telegraph facilities in Dibang Valley District, 1986-87.	46
26.1	Estimation of Income from photo studio.	47
26.1	Statement showing Anchal Samiti, Gram Panchayat Constituency.	48-49
26.2	Statement showing the name of the President, Vice-President and the Member of Anchal Samiti.	50-56.

0000000000

(1)

DIBANG VALLEY DISTRICT
(A Brief Introduction)

Earlier the Dibang Valley District was a part and parcel and Independent and full fledged district w.e.f. 1.8.1980 as per (Re-organisation of District Act, 1980, Act No. 5 of 1980) vide Notification No. Law/Logn-12/79 dated 13-5-1980. The Dibang Valley District has the largest area of 13,029 Sq. Km with the lowest population of 30,978 persons (as per 1981 Census) inhabiting at the rate of 2 (two) persons per Sq. Km. The district consists of a number of sub-Valleys formed by the tributaries of Dibang River, Ori, Mathun, Ithun, Talon, Embra, Ahui and the Sissiri rivers respectively.

The Dibang Valley District is bounded on the North by Tibet and snow capped high mountains of Himalayas, on the South parts of Lohit District and Assam State on the East parts of Tibet and parts of Lohit District and on the West by East Siang District.

This district covers an area of 13,029 Sq. Km with population 30,978 living in 232 villages as per 1981 Census.

The district is a wild, mountainous area and presents a remarkable topographical variety.

This district has two very contrasting features, it is the biggest district in area and the smallest district in population.

POPULATION :-

CENSUS- 1981 (Brief analysis)

The population count of 1981 Census of Dibang Valley District reveals that there are 30,978 people which constitutes only 4.90 % of the total population of the Arunachal Pradesh. Though this proportion is found to be very small i.e. the lowest amongst all the districts, its area is the largest among all the districts of Arunachal Pradesh. When all the districts are ranked it is observed that, Dibang Valley District ranks last in Sex Ratio.

The percentage of Scheduled Tribe population of Dibang Valley District to total population is 48.56.

The variation in the population of Dibang Valley District in between 1971 and 1981 Census has been found to be very high i.e. 103.37 % as against only 35.15 % in Arunachal Pradesh.

(Contd. Page-ii)

Separate sub-division under Lohit District. Now, it is new.

(ii)

The largest Circle of Dibang Valley District by size of population is ROING CIRCLE which consists of 18,040 persons out of a total population of 30,978 the percentage being 58.23. The smallest Circle of the district is found to be ANELIH CIRCLE with a population of 781 persons and it contains only 2.52 percent of the district population.

TOPOGRAPHY :-

The Dibang Valley District claims one of the most difficult terrains in Arunachal Pradesh. The worst parts in the entire district are the regions between Ithun, Ahui as well as also Embra and Talon Rivers. The area between KRONLI and foothills had been badly affected by the great earthquake in 1950. The bamboos grasses and high mountain ranges which are covered with snow almost throughout the year. The middle valley is covered with thick tropical and sub-tropical forests. There are innumerable precipitous ridges, gurgling rivers, deep and narrow gorges which inspire awe in minds of travellers. After this middle valley, rain changes into broad and wide valley drained by ORI and ITHUN Rivers. Situated at the elevation of about 1,500 Metres, this region is one of the most beautiful area in Arunachal Pradesh.

MAIN TRIBES :-

Two main Tribes, Namely, IDUS and PADAMS (Adis) inhabit the Dibang Valley area. The Idu-Mishmies to whom the Dibang Valley belongs are the main dominant tribes of the district. In the foothills areas of ROING and JAMBUK Circles, PADAMS (Adis) are predominant. They originally came from the SAMROH AREA of the East Siang District but now constitute more than half of the population of the ROING and JAMBUK Circles respectively.

aaaaaa

aaa

ADMINISTRATIVE SET-UP SHOWING DISTRICT, SUB-DIVISION AND CIRCLES IN SIBANG VALLEY DISTRICT, AS ON 1-4-1988.

Table No. (1.1.)

(1)

<u>DISTRICT</u>	<u>SUB-DIVISION AND SUB-DIVISIONAL H.Q.</u>	<u>CIRCLE</u>	<u>YEAR OF OPENING</u>	<u>RANK OF OFFICER IN CHARGE</u>	<u>DISTANCE FROM H.Q. (IN Km)</u>
(1)	(2)	(3)	(4)	(5)	(6)
<u>SIBANG VALLEY DISTRICT</u>	ANINI SUB-DIVISION, ANINI (HQ)	1. ANINI	1957	D.C./E.A.C.	0
		2. ETALIN	1962	C.O.	43
	<u>MIDDLE SIBANG VALLEY SUB-DIVISION, HUNLI (HQ)</u>	3. KRONLI(c)	1980	C.O.	96
		4. ANELIH(*)	1974	C.O.	86
		5. DESALI	1959	C.O.	144
	<u>ROING SUB-DIVISION, ROING(HQ)</u>	6. ROING	1951	A.D.C.	167
		7. JAMBUK	1954	C.O.	202

Note :- (*) Initially, the Circle H.Q. was at WANE in Upper WHUI Valley which was opened on 29-6-1964. The circle H.Q. was shifted to Anelih (HQ) in 1974 for Administrative convenience. It comprises Whui Valley.

(c)(i) With the posting of E.A.C. at Kronli (HQ) w.o.f. 1-4-1980, 24 villages out of 70 villages, previously if under Desali Circle was attached with the Administrative control of the E.A.C., Kronli (H.Q.).

(ii) Now, the Headquarter of the Extra Assistant Commissioner, KRONLI has been shifted at HUNLI (HQ) as per the Govt. Notification No. GA-116/74/Vol.II dated 24-6-1984, which is the Sub-Divisional Headquarter of Middle Sibang Valley covering 3 (three) Administrative Circles namely, Kronli, Anelih, and Desali respectively.

D.C. = Deputy Commissioner.

A.D.C. = Additional Deputy Commissioner.

E.A.C. = Extra Assistant Commissioner.

C.O. = Circle Officer

(Source :- G.A. Branch, D.C.'s Office, Anini)

ADMINISTRATIVE OFFICERS IN JIANG VALLEY DISTRICT, AS ON
1-4-1988.

Table No. (1.2)

(1A)

SL. NO.	Circle	Administrative Officer's as on 1-4-1988					Remarks
		J. C.	A.S.C.	E.A.C.	C.O.	Total (Col. 2 + 5)	
(0)	(1)	(2)	(3)	(4)	(5)	(6)	(7)
1.	ANINI	1	-	2	3	6	
2.	ETALIN	-	-	-	1	1	
3.	<u>KRONLI</u> HUNLI (HQ)	-	-	1	1	2	
4.	ANELIH	-	-	-	1	1	
5.	DESALI	-	-	-	1	1	
6.	ROING	-	1	1	1	3	
7.	JAMBUK	-	-	-	1	1	
TOTAL :-		1	1	4	9	15	

Note :- J.C. = Deputy Commissioner.
A.S.C. = Additional Deputy Commissioner.
E.A.C. = Extra Assistant Commissioner.
C.O. = Circle Officer.

(Source :- G.A. Branch, J.C.'s Office, Anini.)

(2)

ALTITUDE OF IMPORTANT PLACES OF ARUNACHAL PRADESH.
(including Dibang Valley District)

Table No.1.3

Sl. No.	District/Places	Altitude in Metres (approx)
(0)	(1)	(2)
1.	<u>TAWANG DISTRICT</u>	
	(a) Tawang	2940
	(b) Lumla	2410
2.	<u>WEST KAMENG DISTRICT</u>	
	(a) Bomdila	2480
	(b) Nafra	1000
3.	<u>EAST KAMENG DISTRICT</u>	
	(a) Seppa	360
	(b) Chayengtajo	1280
4.	<u>LOWER SUBANSIRI DISTRICT</u>	
	(a) Ziro	1560
	(b) Koloriang	1005
	(c) Itanagar	550
5.	<u>UPPER SUBANSIRI DISTRICT</u>	
	(a) Daparijo	305
	(b) Nacho	805
6.	<u>WEST SIANG DISTRICT.</u>	
	(a) Along	350
	(b) Besar	650
	(c) Mechuka	1890
	(d) Tuting	590
7.	<u>EAST SIANG DISTRICT.</u>	
	(a) Pasighat	150
	(b) Mariyang	1067
8.	<u>LOHIT DISTRICT.</u>	
	(a) Tezu	210
	(b) Namsai	150
	(c) Hayuliang	590
9.	<u>DIBANG VALLEY DISTRICT.</u>	
	(a) Anini	1690
	(b) Roing	390
10.	<u>TIRAP DISTRICT.</u>	
	(a) Khonsa	800
	(b) Changlang	490
	(c) Miao	260
	(d) Longding	1000
	(e) Uomali	135
	(f) Jairampur	130

(Directorate of Economics and Statistics, A.P., Shillong-1)

(Contd. page-3)

(3)

DISTRIBUTION OF POPULATION (INCLUDING ST/SC POPULATION) AND
PERCENTAGE OF LITERACY IN JIBANG VALLEY DISTRICT AS PER 1981
CENSUS.

Table No.2.1.

Sl. No.	Circle	Area (Sq.Km)	Population			Scheduled Castes	Scheduled Tribes
			Rural	Urban	Total (Col. 3+4)		
(0)	(1)	(2)	(3)	(4)	(5)	(6)	(7)
1.	ANINI	-	3889	-	3889	15	1860
2.	ETALIN	-	989	-	989	-	789
3.	ANELIH	-	781	-	781	1	690
4.	KRONLI	-	2972	-	2972	-	2725
5.	JESALI	-	4308	-	4308	68	2722
6.	DAMBUK	-	18040	-	18040	93	6259
Total :-		13,029	30,978	-	30,978	157	15,044

SCHEDULED CASTES AND SCHEDULED TRIBES POPULATION
OF ARUNACHAL PRADESH (AS PER 1981 CENSUS).

Table No.2.2

Sl. No.	DISTRICT	Total Population	Scheduled Castes Population	Scheduled Tribes Population	Percentage of Scheduled Tribe population to total.
(0)	(1)	(2)	(3)	(4)	(5)
1.	West Kameng	63302	2259	41963	66.29
2.	Tawang				
3.	East Kameng	42786	1959	37226	87.25
4.	Lower Subansiri	112650	5686	87605	77.77
5.	Upper Subansiri	139410	448	36131	91.68
6.	West Siang	74184	3507	62323	84.03
7.	East Siang	70451	2259	50728	72.00
8.	Jibang Valley	30978	1959	15044	48.56
9.	Lohit	69498	930	30130	43.35
10.	Tirap	128650	2234	79957	62.15
Total:-		6,31,839	2,919	4,41,167	69.82

(Source:- Directorate of Economics and Statistics, A.P. Shillong).

(Contd. page 4.)

(4)

DISTRIBUTION OF POPULATION (INCLUDING ST/SC POPULATION AND PERCENTAGE OF LITERACY IN JIBANG VALLEY DISTRICT AS PER 1981 CENSUS.

Table No.2.3

Sl No.	Circle	Area (Sq. Km)	Population			Total Scheduled castes	Total Scheduled Tribes	Percentage of literates to total population
			Male	Female	Total (Col. 3+4)			
(0)	(1)	(2)	(3)	(4)	(5)	(6)	(7)	(8)
1.	ANINI	NA	2474	1415	3889	15	1860	23.22
2.	ETALIN	NA	550	438	988	-	789	11.03
3.	ANELIH	NA	402	379	781	1	690	9.47
4.	KRONLI	NA	1503	1469	2,972	-	2725	11.81
5.	DESALI							
6.	DAMBUK	NA	2553	1755	4308	48	2722	27.99
7.	ROING	NA	11164	6876	18040	93	6258	30.48
Total:-		13029	18,646	12,332	30,978	157	15,044	26.28

CIRCLEWISE NUMBER OF VILLAGES, HOUSEHOLDS AND POPULATION IN JIBANG VALLEY DISTRICT AS PER 1981 CENSUS.

Table No.2.4

Sl. No.	Circle	Total number of		Population		
		Villages	Households	Persons (Col. 5+6)	Male	Female
(0)	(1)	(2)	(3)	(4)	(5)	(6)
1.	ANINI	48	893	3889	2474	1415
2.	ETALIN	33	238	988	550	438
3.	ANELIH	19	190	781	402	379
4.	KRONLI	69	700	2,972	1503	1469
5.	DESALI					
6.	DAMBUK	11	779	4308	2553	1755
7.	ROING	52	3546	18040	11164	6876
Total:-		232	6,346	30,978	18,646	12,332

(Source:- Directorate of Economics and Statistics, Govt. of Arunachal Pradesh, Shillong-1).

(Contd. page 5.)

(5)

CIRCLEWISE POPULATION WITH RURAL AND URBAN BREAK-UP AND PERCENTAGE OF LITERACY.

Table No.2.5

Sl. No.	Circle	Population (Col 3+4)	Rural	Urban	Literacy Percentage		
					Persons	Rural	Urban
(0)	(1)	(2)	(3)	(4)	(5)	(6)	(7)
1.	ANINI	3009	3009	-	23.22	23.22	-
2.	ETALIN	900	900	-	11.03	11.03	-
3.	ANELIH	701	701	-	9.47	9.47	-
4.	KRONLI	2972	2972	-	11.01	11.01	-
5.	DESALI						
6.	DAMBUK	4300	4300	-	27.99	27.99	-
7.	ROING	10,040	10040	-	30.40	30.40	-
Totals:-		30,970	30,970	-	26.20	26.20	

GROWTH RATE, RANK IN THE RATE OF GROWTH, INHABITED VILLAGES, PERCENTAGE DISTRIBUTION OF POPULATION, SEX RATIO AND AVERAGE SIZE OF THE VILLAGE AS PER 1901 CENSUS.

Table No. 2.6

Sl. No.	Circle	Growth Rate	Rank in the rate of growth	Inhabited villages	Percentage distribution of population	Sex Ratio	Average size of the village	Percentage Decadal variation 1971-81
(0)	(1)	(2)	(3)	(4)	(5)	(6)	(7)	(8)
1.	ANINI	NA	NA	40	122.55	570	01	02.67
2.	ETALIN	NA	NA	33	3.119	796	30	25.54
3.	ANELIH	NA	NA	19	2.552	943	41	(-)19.73
4.	KRONLI	NA	NA	69	9.669	977	43	(-)12.54
5.	DESALI							
6.	DAMBUK	NA	NA	11	13.91	607	392	95.64
7.	ROING	NA	NA	52	50.23	616	347	214.12
Dibang Valley		(+)103.37	1	232	100.00	661	132	103.37

(Source :- Directorate of Economics and Statistics, Govt. of Arunachal Pradesh, Shillong-1).

(Contd. page 6)

(6)

NUMBER OF HOUSE HOLDS WITH S.T. MEMBERS, TOTAL S.T. POPULATION ,
LITERATE ETC. (AS PER 1901 CENSUS)

Table No.2.7

Sl. No.	Circle	No. of House-holds with S.T. Members	Total scheduled Tribes Population			Literacy		Total (Col 6+7)
			Male	Female	Total (Col 3+4)	Male	Female	
(0)	(1)	(2)	(3)	(4)	(5)	(6)	(7)	(8)
1.	ANINI	392	906	954	1,860	162	39	201
2.	ETALIN	174	307	402	709	25	2	27
3.	ANELIH	160	334	356	690	27	7	34
4.	KRONLI	616	1311	1,414	2,725	176	39	215
5.	DESALI							
6.	DAMBUK	492	1,296	1,426	2,722	493	134	627
7.	ROING	1,185	3,142	3,116	6,258	1,345	627	1,972
Total:-		3,019	7,376	7,660	155,044	2,220	840	3,076

MONTHLY RAINFALL OF OIBANG VALLEY DISTRICT DURING THE YEAR, 1906.

Table No.3.1

(In M.M.)

Sl. No.	Month	Name of the Rain-gauge Stations			
		ANINI	ETALIN	ANELIH	DESALI
(0)	(1)	(2)	(3)	(4)	(5)
1.	January	45.0	NIL	110.0	44.0
2.	February	193.5	210.3	377.0	143.2
3.	March	762.2	243.0	703.0	178.4
4.	April	762.2	310.0	1200.0	846.1
5.	May	106.7	9.4	167.0	95.2
6.	June	226.1	349.7	307.0	279.0
7.	July	190.0	NR	317.0	305.7
8.	August	202.5	NR	334.0	212.1
9.	September	397.7	NR	949.0	326.7
10.	October	165.5	NR	297.0	176.0
11.	November	14.5	NR	NIL	56.2
12.	December	07.0	NR	NIL	20.6
Total :-		3,000.9	1,130.4	44,041.0	2,684.0
Average:-		256.7	108.4	403.4	223.7

(Source:- District Agriculture Officer, Anini and C.O. Etalin, Anelih and Desali).

(Contd. page-7)

(7)

MONTHLY RAINFALL OF DIBNAG VALLEY DISTRICT DURING THE YEAR, 1985.

Table No. 3.2

(In M.M.)

Sl. No.	Month	Name of Rainfauce Stations				
		Anini	Etalin	Anelih	Kronli	Desali
(0)	(1)	(2)	(3)	(4)	(5)	(6)
1.	January	76.0	53.2	120.0	52.0	65.4
2.	February	73.5	170.4	130.0	80.0	106.5
3.	March	450.5	508.3	717.0	762.2	444.0
4.	April	481.7	772.4	939.0	557.6	581.0
5.	May	361.0	624.0	518.0	406.7	343.6
6.	June	633.0	NR	1477.0	NR	755.2
7.	July	366.6	NR	471.0	532.0	509.0
8.	August	246.5	NR	651.0	NR	309.8
9.	September	359.3	NR	601.0	NR	328.6
10.	October	38.2	NR	NIL	NR	62.6
11.	November	37.4	NR	NIL	NR	46.4
12.	December	185.2	NR	126.0	NR	155.6
Total :-		3308.9	-	5750.0	-	3707.7
Average :-		275.7	-	475.0	-	308.9

(Source :- District Agriculture Officer, Anini and C.O., Etalin, Anelih, Desali and EAC, Kronli.)

DISTRIBUTION OF EDUCATION INSTITUTION IN DIBANG VALLEY DISTRICT
AS ON 31-3-1987.

Table No. 4.1

(In Numbers)

Sl. No.	Circle	Collego	Higher Secondary School	Secondary School	Middle School	Primary School	Pre-primary school	Iner-village school	Total (col. 2 to 8)
(0)	(1)	(2)	(3)	(4)	(5)	(6)	(7)	(8)	(9)
1.	ANINI	-	1	-	1	2	1	6	11
2.	ETALIN	-	-	-	1	-	-	4	5
3.	ANELIH	-	-	-	-	-	-	2	2
4.	KRONLI	-	-	-	2	-	1	3	6
5.	DESALI	-	-	1	-	-	2	1	4
6.	DAMBUK	-	-	1	3	4	3	-	11
7.	ROING	-	1	1	7	11	6	2	28
Total :-		-	1	3	14	17	13	18	67

(Source :- District Education Officer, Dibang Valley District, Anini)

(Contd. page-8)

(8)

INSTITUTIONWISE NUMBER OF STUDENTS AND TEACHERS IN DIBANG
VALLEY DISTRICT AS ON 31-3-1987..

Table No.4.2

Sl. No.	Institutions	Total No. of Students			Total No. of Teachers		
		Boys	Girls	Total (Col. 2+3)	Trained	Untrained	Total Col. 5+6
(0)	(1)	(2)	(3)	(4)	(5)	(6)	(7)
1.	Inter Village School	314	179	493	4	30	34
2.	Pre-Primary School	161	118	279	-	3	3
3.	Primary School	790	514	1304	7	41	48
4.	Middle English School	1384	861	2245	12	79	91
5.	Secondary School	593	401	994	13	27	40
6.	Higher Secondary School.	457	266	745	31	11	42
7.	College	-	-	-	-	-	-
Total :-		3,699	2,361	6,060	67	191	258

CLASSWISE AND SEXWISE DISTRIBUTION OF STUDENTS IN EDUCATIONAL
INSTITUTION OF DIBANG VALLEY DISTRICT AS ON 31-3-1987.

Table No.4.3

Sl. No.	Class	Total No. of Students			A.P. Tribal Students			Remarks
		Boys	Girls	Total (Col. 2+3)	Boys	Girls	Total (Col. 5+6)	
(0)	(1)	(2)	(3)	(4)	(5)	(6)	(7)	(8)
1.	A	161	118	279	102	96	198	
2.	B							
3.	I	913	631	1544	501	423	924	
4.	II	582	421	1003	306	257	563	
5.	III	440	307	747	239	196	435	
6.	IV	375	214	589	224	131	355	
7.	V	314	189	503 (503)	181	120	301	
8.	VI	217	149	366	120	93	213	
9.	VII	202	102	304	132	49 (132)	179	
10.	VIII	179	82	261	112	49	161	
11.	IX	125	87	213	86	48	134	
12.	X	124	50	174	77	26	103	
13.	XI	34	5	39	12	2	14	
14.	XII	32	6	38	28	3	31	
Total :-		3,699	2,361	6,060	2,120	1,491	3,611	

(Source :- District Education Officer, Dibang Valley District, Anini.)

(Contd. page-3.)

(9)

RESULTS OF VARIOUS EXAMINATION IN DIBANG VALLEY DISTRICT.

Table No. 4.4.

Sl. No.	Examination	1985-86			Remarks.
		Student Appeared	Student Passed	Percentage of pass	
(0)	(1)	(2)	(3)	(4)	(5)
1.	Secondary Final Examination (SSLC)	117	24	20.51 %	
2.	Higher Secondary Final Examination (HSSC)	46	31	67.39 %	
3.	B.Sc.	-	-	-	Records are not available in the district.
4.	B.Com.	-	-	-	
5.	B.A.	-	-	-	
6.	M.Sc.	-	-	-	
7.	M.Com.	-	-	-	
8.	M.A.	-	-	-	
Total :-		163	55	-	

DISTRIBUTION OF ADULT EDUCATION CENTRES IN DIBANG VALLEY DISTRICT.

Table No. 4.5

(In Numbers)

Sl. No.	Circle	1979-80	1980-81	1981-82	1982-83	1983-84	1984-85	1986-87		Total (a+b)
		(2)	(3)	(4)	(5)	(6)	(7)	A.E.C. (8)	RFLP (9)	
(0)	(1)	(2)	(3)	(4)	(5)	(6)	(7)	(8)	(9)	(10)
1.	ANINI	2	8	7	8	18	8	10	3	13
2.	ETALIN	-	2	1	2	12	2	4	2	6
3.	ANELIH	1	1	-	-	-	-	2	-	2
4.	KRDNLI	-	2	-	2	33	2	3	2	5
5.	JESALI	-	1	-	3	33	2	3	-	3
6.	JAMBUK	3	4	2	4	14	4	6	3	9
7.	ROING	9	14	7	13	13	16	17	6	23
Total :-		15	32	17	32	333	34	45	16	61

N.B. : (a) A.E.C. = Adult Education Centre.

(b) RFLP = Rural Functional Literacy Project Centres.

(Source :- Project Officer, (Adult Education) Dibang Valley District Roing).

(Contd. page-10-)

(10)

CIRCLEWISE DISTRIBUTION OF HOSPITALS/HEALTH UNITS/DISPENSARY
IN DIBANG VALLEY DISTRICT AS ON 31-3-1987.

Table No. 5.1

(In Numbers)									
Sl. No.	Circle	General Hospital	District Hospital	Health Unit	Dispensary	N.M. E.P.	T.B. Hospital	Leprosy Colony	E.P.I. Team.
(0)	(1)	(2)	(3)	(4)	(5)	(6)	(7)	(8)	(9)
1.	ANINI	-	1	-	-	-	-	-	1
2.	ETALIN	-	-	1	-	-	-	-	-
3.	ANELIH	-	-	1	-	-	-	-	-
4.	KRONLI	-	-	1	-	-	-	-	-
5.	WESALI	-	-	1	-	-	-	-	-
6.	DAMBUK	-	-	1	-	1	-	-	-
7.	ROING	-	-	1 (CHC)	-	1	-	-	1
Total :-		-	1	6	-	2	-	-	2

ACHIEVEMENT OF FAMILY PLANNING PROGRAMME IN DIBANG VALLEY DISTRICT
DURING 1986-87

Table No. 5.2

Sl. No.	Year	Persons Sterilised			I.U.C.D. inserted	Condoms distributed
		Vasectomy	Tubectomy	Total (2+3)		
(0)	(1)	(2)	(3)	(4)	(5)	(6)
1.	1982-83	NIL	NIL	NILL	22	NA
2.	1983-84	NIL	NIL	NILL	59	NA
3.	1984-87 (1984-85)	NIL	NIL	NILL	NIL	3,409

(Source :- District Medical Officer, Dibang Valley District, Anini).

(Contd. page-11-)

DISTRIBUTION OF MEDICAL STAFFS AS ON 1-1-1967.

Table No. 5.3.

Sl. No.	Particulars	1966-67 (1-1-1967)	Remarks.
		Existing	
(0)	(1)	(2)	(3)
1.	District Medical Officer	1	
2.	Senior Medical Officer	1	
3.	Junior Medical Officer	11	
4.	Asstt. Metron	1	
5.	Staff Nurse	2	
6.	Health Asstt. (Sr.)	1	
7.	Health Asstt. (Jr.)	5	
8.	Pharmacist	8	
9.	Auxiliary Nurse-cum-Midwives	11	
10.	Malaria Inspector (Sr)	1	
11.	Malaria Inspector (Jr)	3	
12.	Surveillance Inspector	3	
13.	B.C.G. Technician	1	
14.	Domicillary Health visitors	7	
15.	E.P.I. Inspector	1	
16.	Health Asstt. (E.P..I.)	0	
17.	Radio Grapher	2	
18.	Nursing Assistant	31	
19.	R.F.W.	8	
20.	S.F.W.	3	
21.	Female Attendant	6	
22.	Sanitary Assistant	11	
23.	Laboratory Techniciaan	3	
24.	Laboratory Assistantt	1	
25.	Dhobi	4	
26.	Cook	4	
27.	Stretcher Bearer	2	
28.	Driver	5	
29.	Peon	15	
Total :-		160	

(Source :- District Medical Officer, Dibang Valley District, Anini).

(Contd. page -12-)

(12)

AUTHORISED BEDS IN HOSPITALS/HEALTH UNITS OF DIBANG
VALLEY DISTRICT AS ON 31-3-1987.

Table No. 5.4

(In Numbers)

Sl. No.	Circle	Hospital/Health units	Authorised Beds			Total (Col. 3 to 5)
			General Beds	T.B. Beds	Hansen Disease Beds	
(0)	(1)	(2)	(3)	(4)	(5)	(6)
1.	ANINI	District-Hospital, Anini	20	-	-	20
2.	ETALIN	Etalin Health Unit Etalin.	2	-	-	2
3.	ANELIH	Anelih Health Unit, Anelih.	2	-	-	2
4.	KRONLI	Kronli Health Unit, Kronli.	6	-	-	6
5.	DESALI	Desali Health Unit, Desali.	5	-	-	5
6.	DAMBUK	Dambuk Health Unit, Dambuk.	13	-	-	13
7.	ROING	Roing Community Health Centre, Roing.	45	10	-	55
Total :-			93	10		103

INDOOR AND OUT-DOOR PATIENTS TREATED IN HOSPITALS/HEALTH
UNITS OF DIBANG VALLEY DISTRICT

Table No. 5.5

(In Numbers)

Sl. No.	Hospitals/Health Units	1986			Remarks.
		Indoor	Out-Door	Total (Col. 2 +3)	
(0)	(1)	(2)	(3)	(4)	(5)
1.	Anini District Hospital	552	17,052	17,604	
2.	Etalin Health Unit	12	1956	1968	
3.	Anelih Health Unit	6	1734	1740	
4.	Kronli Health Unit	23	3000	3023	
5.	Desali Health Unit	312	23136	23,448	
6.	Dambuk Health Unit	430	8957	5395	
7.	Parbuk Health Unit	Nil	7239	7239	
8.	Roing Community Health Centre	1616	190092	2,01,708	
Total :-		3,959	2,62,156	2,66,125	

(Source :- All Medical Officers i/c, Dibang Valley District).

(Contd. page-13-)

(13)

ACHIEVEMENTS OF NATIONAL MALARIA ERADICATION PROGRAMME DURING,
1986-87.

Table No. 5.6

(In Numbers)

Sl. No.	Particulars	1986-87	Remarks.
(0)	(1)	(2)	(3)
1.	<u>Number of Surveillance Staffs Working .</u>	10	
(a)	S.I.	4	
(b)	D.H.V.	6	
2.	Number of Blood slides collected	20,042	
3.	Number of Blood slides found positive	1,412	
4.	<u>Species</u>	2,066	
(a)	P.V.	1858	
(b)	P.F.	197	
(c)	P.M.	Nil	
(d)	Mixed	11	
5.	Cases Radically Treated	5 cases Radically treated (184)	

(Source :- District Medical Officer, Sibang Valley District, Anini.)

DISEASE-WISE PATIENTS TREATED IN HOSPITALS/HEALTH UNITS DURING,
1985.

Table No. 5.7

Sl. No.	Hospital/Health Units	Diarrhoea	Dysentery	Respiratory	Malaria	Scabies	T.B.	Intestinal Disease.
(0)	(1)	(2)	(3)	(4)	(5)	(6)	(7)	(8)
1.	District Hospital Anini	1055	212	1471	66	186	9	937
2.	Etalin Health Unit	149	71	4	49	67	Nil	Nil
3.	Anelih Health Unit	296	264	507	26	113	2	29
4.	Kronli Health Unit	188	105	483	170	102	2	52
5.	Desali Health Unit	252	256	839	91	1105	10	Nil
6.	Dambuk Health Unit	1227	303	2044	314	434	7	320
7.	Parbuk Health Unit	278	1392	3377	137	407	35	216
8.	Roing Community Health Centre	3998	3531	8106	7892	431	130	Nil
Total :-		7443	6134	16831	8753	2868	195	1654

(Source :- All Medical Officer-in-Charge, of all the Hospital/Health Units, Sibang Valley District.)

(Contd. page-14)

(14)

Table No. 5.7 Contd.

(In Numbers)

Sl. No.	Hospitals/Health Units	Goitre	Sypphilli	Leprosy	Entire Fever	Other Skin disease	Stomach	Gonno-rrhea	All-other disease
(8)	(1)	(9)	(10)	(11)	(12)	(13)	(14)	(15)	(16)
1.	District Hospital Anini	2	NIL	2	101	1059	NIL	NIL	7827
2.	Etalin Health Unit	NIL	NIL	NIL	NIL	NIL	47	NIL	1688
3.	Anelih Health Unit	NIL	3	NIL	12	284	173	NIL	1416
4.	Kronli Health Unit	NIL	NIL	NIL	NIL	752	87	NIL	200
5.	Jesali Health Unit	3	2	NIL	12	288	192	NIL	3299
6.	Dambuk Health Unit	14	NIL	NIL	NIL	642	232	NIL	4792
7.	Parbuk Health Unit	15	1	NIL	3	1561	455	9	3551
8.	Roing Community Health Centre.	2	NIL	NIL	17	522	54	NIL	32519
Total :-		36	6	2	145	5108	1240	9	55292

(Source :- All Medical Officers-in-charge, of all the Hospital/Health Units, Dibang Valley District.)

POLICE STATIONS/OUT-POSTS AND STRENGTH OF POLICE PERSONNEL
IN DIBANG VALLEY DISTRICT AS ON 31-3-1986.

Table No. 6.1

Sl. No.	Name of Police Station/Police Out-Posts	S.P.	D.S.P.	Inspector	Sub-Inspector	Asstt. Sub-Inspector	Head Constable	Cons-table	W.T. Nat	W.T. Operator
(8)	(1)	(2)	(3)	(4)	(5)	(6)	(7)	(8)	(9)	(10)
1.	ANINI	-	-	-	1	1	-	8	1	3
2.	ETALIN	-	-	-	-	-	-	-	-	-
3.	ANELIH	-	-	-	-	-	-	-	-	-
4.	KRONLI	-	-	-	-	-	-	-	-	-
5.	JESALI	-	-	-	-	-	-	-	-	-
6.	DAMBUK	-	-	-	1	-	1	6	1	2
7.	ROING	-	1	11	5	3	4	46	1	3
TOTAL:-			1	11	7	4	5	60	3	8

(Source :- District Superintendent of Police, Dibang Valley District, Roing).

(Contd. page -15)

INCIDENCE OF CRIMES IN JIBANG VALLEY DISTRICT DURING, 1966.

TABLE NO. 6.2

(In Numbers)

I.No.	Type of Offences	1966				1965	
		Causes Reported	Persons connected	Causes Reported	Persons connected		
(2)	(1)	(2)	(3)	(4)	(5)		
	Offences against State and Public Tranquility.						
	Murder	2	1	3	-		
	Dacoity	-	-	-	-		
	Robbery	-	-	-	-		
	Burglary	7	1	2	1		
	Kidnapping	-	-	-	-		
	Abduction	-	-	1	-		
	Cattle Theft	2	2	-	-		
	Property Theft	10	-	9	1		
	House Trespass	3	-	3	-		
	Criminal Breach of Trust	1	-	-	-		
	Other Section of I.P.C.	32	2	21	6		
	Arms Act	4	-	1	-		
	Opium Act	-	-	-	-		
	Others	51	33	122	70		
	TOTAL:-	112	39	159	86		

NUMBER OF CASES PENDING FILED AND DISPOSED IN THE DISTRICT FOR THE YEAR, 1965 AND 1966.

TABLE NO. 6.3

No.	Type of Cases	Number of Cases				Cases remained pending
		Pending at the beginning	Received during the year	Total for disposal	Total disposed off	
(1)	(2)	(3)	(4)	(5)	(6)	
	1965					
	Civil	1	-	1	-	1
	Criminal	259	159	4118	147	271
	TOTAL:-	260	159	4119	147	272
	1966					
	Civil	1	-	1	-	1
	Criminal	271	122(112)	3833	58	325
	TOTAL:-	272	112	3834	58	326

STATEMENT SHOWING THE GENERAL RESULTS OF TRIALS OF CRIMINAL CASES IN JIBANG VALLEY DISTRICT DURING THE YEAR, 1965 AND 1966.

TABLE NO. 6.4

No.	Particulars	1966	1965	Remarks
(1)	(2)	(3)	(4)	(5)
	Number of Cases reported	112	159	
	Number of Person under Trial	55	89	
	Discharged or Acquitted	6	1	
	Convicted	39	78	
	Committed or Referred	-	-	
	Died, Escaped or Transferred to the other state.	-	-	
	Persons remaining under Trials in the end of the years	10	10	

DETAILS OF ACCIDENTS OCCURED IN DIBANG VALLEY DISTRICT DURING, 1986.

TABLE NO. 6.5

Sl.No.	PARTICULARS	1986	1985	1984	1983	1982	1981	1980	Remarks
(0)	(1)	(2)	(3)	(4)	(5)	(6)	(7)	(8)	(9)
1.	<u>ROAD ACCIDENT :-</u>								
(a)	Number of Accidents Occured	10	4	33	7	2	2	2	
(b)	Persons Killed	-	2	11	4	-	2	-	
(c)	Person Injured	-	2	22	3	3	-	2	
(d)	Number of Vehicles invilved	10	4	33	7	2	2	2	
2.	<u>FIRE ACCIDENT :-</u>								
(a)	Number of Fire Accident	NA	6	9	7	9	1	-	
(b)	Estimated Loss (In Lakh Rs)	NA	1.8	21.5	-	-	-	-	
3.	<u>OTHER TYPE OF ACCIDENTS :-</u>	NA	-	-	-	-	-	-	

(Source:- District Superintendent of Police, Dibang Valley District, Doinj).

CLASSIFICATION OF AREA.

TABLE NO. 7.1

(In Sq.Km)

Sl.No.	Type of Utilisation	AREA	Remarks
(0)	(1)	(2)	(3)
1.	Total Geographical Area	13,029 Sq. Km	
2.	Forests	605.72 " "	
3.	Barren and uncultivated Land	NA	
4.	Land put to Non-Agricultural uses	NA	
5.	Cultivable Waste Land	NA	
6.	Permanent pastures and Grazing land	NA	
7.	Misc. trees crops and gross not included in Net area shown	NA	
8.	Current Fallow	NA	
9.	Old Fallow	NA	
10.	Net Area shown	NA	

AREA AND PRODUCTION OF VARIOUS CROPS IN DIBANG VALLEY DISTRICT.

TABLE NO. 7.2

Sl.No.	CROPS	1985-86			Remarks
		Area (Hect)	Production (M/Tonns)	Yield Rates	
(0)	(1)	(2)	(3)	(4)	(5)
1.	Rice	4255	119140	28	
2.	Maize	3950	67115	17	
3.	Wheat	20	224	12	
4.	Buck-wheat	75	650	12	
5.	Millet	600	8225	13.75	
6.	Pulses	162	1659	10	
7.	Mustard	1700	1700	10	
8.	Potato	275	49560	220	
9.	Temperate Fruit	170	3666	2.15	
10.	Sub-Tropical Fruit	220	20785	-	
11.	Sugar Cane	3	155	50	
12.	Fibres	3	99	5	
13.	Chillies	30	155	-	
14.	Ginger	120	14844	117	
TOTAL:-		11,503	1,37,547	-	

(Source:- District Agriculture Officer, Dibang Valley District, Anini).

(17)

AREA UNDER IMPROVED SEEDS AND HIGH YIELDING VARIETIES
IN DIBANG VALLEY DISTRICT.

TABLE NO. 7.3 (AREA IN HECTARES)

Sl.No.	C R O P S	AREA UNDER	
		Improved Seeds	High Yielding varieties
(0)	(1)	(2)	(3)
1.	PADDY	4255	4255
2.	WHEAT	20	20
3.	MILLET	600	600
4.	MAIZE	3350(3350)	3350
5.	PULSES	162	162
6.	OIL SEEDS	1700	1700

AREA BROUGHT UNDER FERTILIZERS AND PLANT PROTECTION IN DIBANG VALLEY DIST.

TABLE NO. 7.4 (AREA IN HECTARES)

Sl.No.	DISTRICT	Area brought under the	
		Fertilizers(Normal April)	Plant Protection(Normal April)
(0)	(1)	(2)	(3)
1.	Dibang Valley District (1985-86)	11,583	1,100

CONSUMED/CONSUMPTION OF CHEMICAL FERTILIZERS IN DIBANG VALLEY DISTRICT.

TABLE NO. 7.5 (Unit : In K.G)

Sl.No.	YEAR	DISTRICT	FERTILIZERS			TOTAL (Col. 3 to 5)
			Nitrogenous(N)	Phosphatic(P2.05)	Potasric(K-20)	
(0)	(1)	(2)	(3)	(4)	(5)	(6)
1.	1985-86	Dibang Valley District.	31,150	NIL	NIL	31,150

AGRICULTURAL FARMS/HORTICULTURAL NURSERIES AND PEOPLES HORTICULTURAL GARDEN IN DIBANG VALLEY DISTRICT.

TABLE NO. 7.6 (In Numbers)

Sl.No.	CIRCLE	Agril. Farm	Horti. Farm	Peoples Horti. Garden	Horti. Nurseries	Opening of Multiplication Centre	TOTAL (Col. 2 to 6)
1.	ANINI	-	1	-	-	-	491
2.	ETALIN	-	-	490	-	-	-
3.	ANELIH	-	-	223	-	-	223
4.	KRONLI	-	-	-	-	-	-
5.	DESALI	-	-	-	-	-	-
6.	DAMBUK	-	-	395	-	-	396
7.	ROING	1	-	-	-	-	-
TOTAL:-		1	1	1,100	-	-	1,110

AREA AND PRODUCTION OF HORTICULTURAL CROPS IN DIBANG VALLEY DISTRICT.

TABLE NO. 7.7

Sl. No.	FRUITS	AREA(In Hect.)	Production(In Tonnes)
(0)	(1)	(2)	(3)
(I)	<u>TEMPERATE:-</u>		
(a)	Apple	115	115
(b)	Pears	20	95
(c)	Plum	30	150
(d)	Poach	5	6
(II)	<u>SUB-TROPICAL FRUITS:-</u>		
(a)	Pino Apple	10	12
(b)	Guava	-	-
(c)	Banana	80	400
(d)	Orange	15	2.50
TOTAL:-		275	780.50

(Source:- District Agriculture Officer, Dibang Valley District, Anini).

PRODUCTION OF FOOD AND NON-FOOD CROPS IN WIBANG VALLEY DISTRICT.

TABLE NO. 7.8

(In Tonnes)

Sl. No.	Name of Crops	1985-86	1984-85	1983-84	Remarks
(1)	(2)	(3)	(4)	(5)	(6)
1.	Rice	1,19,140	11,760	18,060	
2.	Maize	6,715	6,715	4,657	
3.	Millet	825	825	825	
4.	Barley	NIL	NIL	NIL	
5.	Wheat	24	48	48	
6.	Pulses	169	169	69	
7.	Mustard	1,700	1,700	1,485.06	
8.	Potato	4,950	4,950	4,950	
9.	Sugar Cane	15	9	15	
10.	Tobacco	NIL	NIL	NIL	
11.	Turmeric	NIL	NIL	NIL	
12.	Soyabean	36	36	31.5	
13.	Ginger	1,404	1,404	960	
14.	Chilli	15	15	15	
15.	Sweet Potato	NIL	60	60	
16.	Kachu(Arum)	NIL	125	125	
17.	Tapioca	NIL	NIL	NIL	
18.	Cabbage	63	63	63	
19.	China Cabbage	24	24	24	
20.	Cauliflower	30	30	30	
TOTAL:-		1,35,110	27,933	31,418.1	

AREA AND PRODUCTION OF OIL SEEDS IN WIBANG VALLEY DISTRICT.

TABLE NO. 7.9

(Area - In Hect. and Production - In M.T)

Sl.No.	OIL SEEDS	1985-86		1984-85		1983-84		1982-83	
		Area	Production	Area	Production	Area	Production	Area	Production
(1)	(2)	(3)	(4)	(5)	(6)	(7)	(8)	(9)	
1.	MUSTARD	1700	11700	1700	1700	1590	1485.06	1536	1152
2.	SESAMUM	NIL	NIL	15	7.5	15	7.50	20	10
3.	GROUND NUT	NIL	NIL	NIL	NIL	13	13.00	10	10
4.	SOYA BEAN	40	36	35	35.5(31.5)	35	31.50	30	27
TOTAL:-		1740	11736	1750	1739	1653	1537.06	1596	1199

IMPROVED AGRICULTURE IMPLEMENTS/MACHINES DISTRIBUTED IN WIBANG VALLEY DISTRICT.

TABLE NO. 7.10

(In Numbers)

Sl.No.	Implements/Machines distributed	1985-86	1983-84	1982-83	Remarks
(1)	(2)	(3)	(4)	(5)	(6)
1.	Felling Axe	892	50	201	
2.	Shovels	377	20	185	
3.	Washi Plough Sharis	Nil	Nil	136	
4.	Sledge Hammer	61	Nil	31	
5.	Garden Rakes	363	Nil	296	
6.	Cross Cut Saw	152	50	60	
7.	Hand Saw	264	75	121	
8.	Tata Hoe	2088	600	572	
9.	Sickles	1016	35	520	
10.	Khurpi	679	200	375	
11.	Jumper(Tata)	254	50	100	
12.	Pick Axe	261	50	31	
13.	Dao	776	360	146	
14.	Hole Digger	69	Nil	2	
15.	Fork Hoe	241	Nil	2	
16.	Pruning Saw	Nil	50	91	
17.	Water Cane	200	100	-	
18.	Pruning Knife	Nil	Nil	203	
19.	F/File	260	300	Nil	
20.	Secateur	Nil	Nil	112	
21.	Wrench	335	200	Nil	

(19)

TABLE NO. 7.19(Contd)

(In Numbers)

(0)	(1)	(2)	(3)	(4)	(5)
23.	Grafting and Building Knife	Nil	Nil	112	
24.	Plough Hay	284	Nil	Nil	
25.	Sugar Cane Crusher	2	Nil	Nil	
26.	Grosspass	2	Nil	Nil	
27.	Pit Saw	25	Nil	Nil	
TOTAL:-		9,409	2,140	3,408	

AREA UNDER IMPORTANT CROPS IN JIBANG VALLEY DISTRICT.

TABLE NO. 7.11

(In Hectares)

Srl.No.	Name of Crops	1985-86	1984-85	1983-84	Remarks
(0)	(1)	(2)	(3)	(4)	(5)
((I) CEREALS AND PULSES :-					
11.	Rice	4255	4200	4200	
22.	Maize	3950	3950	3950	
33.	Millet	600	600	600	
44.	Wheat	20	40	40	
55.	Barley	Nil	Nil	Nil	
65.	Pulses	162	162	10	
TOTAL:-		8,987	8,952	8,800	
((II) OTHER CROPS :-					
11.	Potato	275	2215	225	
22.	Sugar Cane	3	3	50	
33.	Mustard	1700	1700	1633	
44.	Soya Bean	40	40	9	
55.	Tobacco	Nil	Nil	Nil	
65.	Chillies	30	30	5	
77.	Ginger	120	120	120	
TOTAL:-		2,168	4,108	2,042	
TOTAL ALL CROPS:-		11,155	13,060	10,842	

STATEMENT SHOWING THE DATA ON PRICES FOR THE YEAR, 1984-85 AND 1985-86.

TABLE NO. 7.12

(Prices in Rupees for Quintal)

Srl.No.	Name of the Crops	1984-85	1985-86	Remarks
(0)	(1)	(2)	(3)	(4)
1..	Rice	180.00	200.00(200.00)	
2..	Maize	80.00	120.00	
3..	Rape and Mustard	330.00	350.00	
4..	Soya Bean	200.00	200.00	
5..	Dry Chillies	2,000.00	2,000.00	
6..	Ginger	50.00	50.00	
7..	Citrus Fruit	100.00	100.00	
8..	Potato	125.00	125.00	
9..	Papaya	25.00	25.00	

NUMBER OF TRACTOR USED FOR AGRIL. PURPOSE FOR THE YEAR, 1985-86.

TABLE NO. 7.13

(In Numbers)

Srl.No.	Establishment of Owner	Tractors	Power Tillers	Total(2+3)
(0)	(1)	(2)	(3)	(4)
1..	General Administration	1	-	1
2.	Agriculture Department	-	1	1
3.	Rural Works Department	3	2	5
4.	P.W.D. Department/Divisions	3	-	3
5.	Private Owned	2	2	4
TOTAL:-		9	5	14

(Source:- All the concerned offices, Jibang Valley District, Anini/Boing).

(20)

CONSUMPTION OF DIESEL OIL FOR TRACTORS/POWER TILLERS USED FOR AGRIL. PURPOSES.

TABILE NO. 7. 14 (In Litres)

Sl.No.	YEAR	Agril. Deptt.	Rural Works Department			Private Owned Tractors
			Tractors	Power Tillers	Bull Dozer	
(0)	(1)	(2)	(3)	(4)	(5)	(6)
1..	1980-81	54.5	16266	216	6	-
2..	1981-82	239.5	16121	309	-	-
3..	1982-83	133.0	10530	1026	-	7200
4..	1983-84	205.0	19446	516	-	14400
5..	1984-85	55.0	17902	797	2508	16500
6..	1985-86	427.0	10317	278	5600	19687

(Source:- U.A.U., Anini/ A.E(RWD), Anini and Roing/ S.I.S(STAT), Roing).

MINOR IRRIGATION IN GIBANG VALLEY DISTRICT AS ON 31-3-1986.

TABILE NO. 8.1

Sl.No.	CIRCLE	Number of Minor Irrigation Projects		Command Area (In Hect.)	Expenditure (In Lakh Rs)
		Implemented	Work in Progress		
(0)	(1)	(2)	(3)	(4)	(5)
1..	ANINI	-	6	70	2.63
2..	ETALIN	-	-	-	-
3..	ANELIH	-	-	-	-
4..	KRONLI	-	-	-	-
5..	DESALI	1	-	15	0.80
6..	GAMBUK	-	-	-	-
7..	ROING	4	2	270	8.90
TOTAL:-		5	8	363	12.33

WATER SUPPLY SCHEMES EXECUTED IN GIBANG VALLEY DISTRICT.

TABILE NO. 8.2

Sl.No.	Type of Water supply scheme	Number of Villages/Urban centres provided with the Water Supply Schemes		Expenditure (In Rs)		Population Benefitted (In '000 Nos)
		During, 1985-86	As on 31-3-86	During, 1985-86	As on 31-3-86	
(0)	(1)	(2)	(3)	(4)	(5)	(6)
1.	Rural Water Supply Schemes	15	162	11.14	-	2,513
2.	Urban Water Supply Schemes	-	-	-	-	-

(Source:- Assistant Engineers, Rural Works Sub-Division, Anini and Roing).

CIRCLEWISE NUMBER OF VETERINARY DISPENSARIES/AID CENTRES
AS ON 31-3-1985

Table No. 9.1

(In Numbers)

Sl. No.	Circle	Veterinary Dispensary	Veterinary Aid Centres	Cattle up-grading Centre	Vigilance Unit	Mobile Vety. Dispensary	Transit Camp	District diagnostic Laboratory	Total (Col. 2 to 8)
(0)	(1)	(2)	(3)	(4)	(5)	(6)	(7)	(8)	(9)
1.	ANINI	1	-	-	-	-	-	-	1
2.	ETALIN	-	1	-	-	-	-	-	1
3.	ANELIH	-	1	-	-	-	-	-	1
4.	KRONLI	-	1	-	-	-	-	-	1
5.	DESALI	1	1	1	-	-	-	-	3
6.	DAMBUK	1	1	2	-	-	-	-	4
7.	ROING	1	4	5	-	1	-	1	12
TOTAL :-		4	9	8	-	1	-	1	23

NUMBER OF CATTLE FARMS IN DIBANG VALLEY DISTRICT AS ON
31-3-1985.

Table No. 9.2

Sl. No.	Circle	Cattle Farm/ Diary Farm	Goat/ Sheep Farm	Pig Farm	Fodder Farm	Cattle up-grading Centre	Poultry Farm	Live Stock Farm/ Demonstration	Sheep and wool Unit	Chickrearing Centre	Total (Col. 2 to 10)
(0)	(1)	(2)	(3)	(4)	(5)	(6)	(7)	(8)	(9)	(10)	(11)
1.	ANINI	1	-	-	1	-	1	-	-	-	3
2.	ETALIN	-	-	-	-	-	-	-	-	-	-
3.	ANELIH	-	-	-	-	-	-	-	-	-	-
4.	KRONLI	-	-	-	-	-	-	-	-	-	-
5.	DESALI	-	-	-	-	1	-	-	-	-	1
6.	DAMBUK	-	-	-	-	2	-	-	-	-	2
7.	ROING	-	-	-	-	5	-	-	-	1	6
TOTAL :-		1	-	-	1	8	1	-	-	1	12

(Source :- District Animal Husbandry and Veterinary Officer,
Dibang Valley District, Roing.)

NUMBER OF ANIMALS/BIRDS TREATED IN DIBANG VALLEY DISTRICT.

Table No. 9.3

(In numbers)

Sl. No.	Circle	Animals/Birds treated during, 1984-85			Total (Ca. 2 to 4)
		General cases	Castrated	Vaccinated	
(0)	(1)	(2)	(3)	(4)	(5)
1.	ANINI	881	30	400	1,311
2.	ETALIN	-	-	-	-
3.	ANELIH	-	-	-	-
4.	KRONLI	462	49	-	511
5.	DESALI	1,098	57	69	1,224
6.	DAMBUK	2,186	74	911	3,171
7.	ROING	6,762	842	5,265	12,869
TOTAL:-		11,389	1,052	6,645	19,086

ESTIMATE OF MILK PRODUCTION IN DIBANG VALLEY DISTRICT.

Table No. 9.4

(In Ltrs.)

Sl. No.	Name of the production centre	Production during	
		1986-87	1985-86
(0)	(1)	(2)	(3)
1.	Cattle Briding Farm, Anini	10,233.900	9,688.950
2.	Cattle Briding Farm, Anini (Camp-Roing)	1,594.500	2,109.000
Total :-		11,828.400	11,797.950

(Source:- District Animal Husbandry and Veterinary Officer,
Dibang Valley District, Roing).

(23)

LIVESTOCK POPULATION IN DIBANG VALLEY DISTRICT AS ON
31ST MARCH, 1985.

Table No. 9.5

(In Numbers)

Sl. No.	Name of Livestock	Males	Females	Total Livestocks (Col. 2 +3)
(0)	(1)	(2)	(3)	(4)
1.	Cattle	4,600	3,107	7,707
2.	Buffalo	2	-	2
3.	Goat	1,069	1,684	2,753
4.	Pigs	6,037	4,132	10,169
5.	Horse and Ponney	NA	NA	16
6.	Mules	-	-	-
7.	Sheep	3	10	13
8.	Yak	-	-	-
9.	Doozoozome	-	-	-
10.	Mithun	1,399	1,625	3,024
11.	Elephant	-	-	36
12.	Bultry	NA	NA	41,234
TOTAL :-		13,110	10,558	64,954

MILK SUPPLY SCHEME IN DIBANG VALLEY DISTRICT.

Table No. 9.6

Sl. No.	Particulars	Unit	1982-83	1983-84	1984-85	1985-86	1986-87
(0)	(1)	(2)	(3)	(4)	(5)	(6)	(7)
1.	Number of Govt. Milk Supply Farm.	Nos.	1	1	1	2	2
2.	Number of Milk collection and Marketing Centre.	Nos.	-	-	-	-	-
3.	Average Quantity of Milk Produced daily under the scheme.	Ltrs.	23	20	26	33	32
4.	Production of Milk.	Ltrs.	NA	NA	NA	11798	11828

(Source :- District Animal Husbandry and Veterinary Officer,
Dibang Valley District, Roing.)

DISTRIBUTION OF FOREST DIVISION/BEATS IN DIBANG VALLEY
DISTRICT AS ON 31-3-1987.

Table No. 10.1

(In Numbers)

Sl. No.	Name of the Forest Division	No. of Ranges	Beats		Total (Col. 3 + 4)
			Account Beat	Non-Account Beat	
(0)	(1)	(2)	(3)	(4)	(5)
1.	Dibang Forest Division	4	1	5	6
2.	Mehao Wild Life Sanctuary Division.	1	NIL	NIL	NIL
TOTAL:-		5	1	5	6

AREA UNDER PLANTATION/AFFORESTATION IN DIBANG VALLEY DISTRICT
DURING 1986-87.

Table No. 10.2

(In Hectares)

Sl. No.	Name of Forest Division.	Type of plantation						Social Forestry
		Actual Economic Plantation	Nurseries	Afforestation	Artificial Plantation	Pilot Project	R.F.W.	
(0)	(1)	(2)	(3)	(4)	(5)	(6)	(7)	(8)
1.	Dibang Forest Division	Nil	4.15 (165 Beds 1,20,000 seedlings)	50.0	610.0	50.0	80.0	24.0
2.	Mehao Wild Life Sanctuary Division	Nil	Nil	Nil	Nil	Nil	Nil	Nil
TOTAL :-		Nil	4.15	50.0	610.0	50.0	80.0	24.0

AREA UNDER RESERVE FORESTS IN DIBANG VALLEY DISTRICT
AS ON 31-3-1987

Table No. 10.3

(In Sq. Km)

Sl. No.	Name of Forest Division	Reserve Forest	Proposed Reserved Forest	Unclassified State Forest	Total Forests (Col. 2 to 4)
(0)	(1)	(2)	(3)	(4)	(5)
1.	Dibang Forest Division	505.72	85.34	Nil	671.065
2.	Mehao Wild Life Sanctuary Division.	281.50 (Sq. Km)	Nil	Nil	281.50 (Sq. Km)

(Source :- Divisional Forest Officer, Dibang Forest Division, Roing and Divisional Forest Officer, Mehao Wildlife Sanctuary Division, Roing) .

(25)

OUT-TURN OF TIMBER AND FUEL IN DIBANG VALLEY DISTRICT
DURING , 1986-87.

Table No. 10.4

Sl. No.	Name of Forest Division	Timber(In Cum)	Fuel(In Ton)	Remarks
(0)	(1)	(2)	(3)	(4)
1.	Dibang Forest Division	27,427.592	3.20 Ton and	647.27 M
2.	Mehao Wildlife Sanctuary Division	88.088(Scized)	Nil	

SUPPLY OF SLEEPERS TO RAILWAYS BY FOREST DEPARTMENT DURING
THE YEAR , 1986-87.

Table No. 10.5

Sl. No.	Name of Forest Division	(In Nos.)			Total (Col. 2 to 4)
		Broad Gauge	Metre Gauge	Narrow Gauge	
(0)	(1)	(2)	(3)	(4)	(5)
1.	Dibang Forest Division	490	427	Nil	917
2.	Mehao Wildlife Sanctuary Division	Nil	Nil	Nil	Nil
Total :-		490	427	Nil	917

MINOR FOREST PRODUCE AND REVENUE EARNED BY DIBANG FOREST
DIVISION DURING THE YEAR , 1986-87.

Table No. 10.6

Sl. No.	Minor Forest Produce	Units	1986-87	
			Quantity	Revenue (In Rs.)
(0)	(1)	(2)	(3)	(4)
1.	Timber (Round)	Cum.		
2.	Poles	Nos.	-	Rs. 198.00
3.	Sand	Cum.	1102.857 M	Rs. 4562.8 4
4.	Shingles	Cum.	127.880 "	Rs. 2664.55
5.	Pea Gravel	Cum.	-	-
6.	Boulder	Cum.	1282.320 "	Rs. 22954.62
7.	Gravel	Cum.	5046.320 "	Rs. 86,779.90
8.	Clay & Earth	Cum.	3 Cum	Rs. 25.80
9.	Whuna	Kg.	435	Rs. 1305.00
10.	Sand/Shingle/Boulders	-	-	Rs. 78017.91
11.	Outstanding sand/Gravel/ Boulders	-	-	Rs. 34797.65
12.	Bamboo	Nos.	400	Rs. 103.50
13.	Thatch	Bdls.	408000	Rs. 9549.35
14.	Thatch Mohal	-	-	Rs. 56240.00
15.	Jeng Leaves	Nos.		
16.	Toll Charge	-	-	Rs. 2040.00
17.	Charcoal	Kg.	519.507	Rs. 6301.15
18.	Cane	Kaps	249232 Kaps	Rs. 617545.05
19.	Fire Wood	Cum/Ton	647.27 Cum 320 Ton	Rs. 18093.95
20.	Sand/Shingle	Cum	-	Rs. 3620.05
21.	Stone	Cum	129.816	Rs. 20014.75
22.	Outstanding MPF Charcoal	-	-	Rs. 263406.30
23.	Others	-	-	-
Total :-		-	-	Rs. 1,22,7228.30

(26)

FOREST REVENUE AND EXPENDITURE OF THE FOREST DIVISIONS IN
DIBANG VALLEY DISTRICT DURING , 1986-87.

Table No. 10.7

(Rs. in '000)

Sl. No.	Forest Division	Revenue	Expenditure		
			Non-Plan	Plan	Total (Col. 3 +4)
(0)	(1)	(2)	(3)	(4)	(5)
1.	Dibang Forest Division	1,29,52,706.97	42,67,803.00	24,76,487.77	67,43,991.32
2.	Mehao Wildlife Sanctuary Division	20,250.00	4,00,161.25	7,29,872.73	11,30,033.98

STATEMENT SHOWING THE NUMBER OF FOREST BASED INDUSTRIES IN
DIBANG VALLEY DISTRICT DURING , 1986-87.

Table No. 10.8

(In Numbers)

Sl. No.	Circle	Number of Forest Based Industries				Remarks.
		Saw Mills	Veener Mills	Plywood Mills	Total (Col. 2 to 4)	
(0)	(1)	(2)	(3)	(4)	(5)	(6)
1.	ANINI	-	-	-	-	
2.	ETALIN	-	-	-	-	
3.	ANELIH	-	-	-	-	
4.	KRONLI	-	-	-	-	
5.	DESALI	-	-	-	-	
6.	DAMBUK	3	1	-	4	
7.	SHANTIPUR (Roing Circle)	3	1	-	4	
8.	ROING	6	-	-	6	
TOTAL:-		12	2	-	14	

(Source :- Divisional Forest Officer, Dibang Forest Division, Roing).

FISH FARM AND VILLAGE FISH PONDS IN JIBANG VALLEY DISTRICT
AS ON 31-3-1986.

Table No.11.1

Sl. No.	Circle	Govt. Fish Farm (Nos)	People Fish Farm (Nos)	Village Fish Pond (Nos)	Other Fish Pond (Nos)	Area under Fish Culture (Hect)	Area under Paddy cum-Fish Culture (Hect)	Water area developed (Hect)	Fingerlings distributed (In '000 Nos.)
(0)	(1)	(2)	(3)	(4)	(5)	(6)	(7)	(8)	(9)
1.	ANINI	NA	NA	NA	NA	NA	NA	NA	NA
2.	ETALIN	NA	NA	NA	NA	NA	NA	NA	NA
3.	ANELIH	NA	NA	NA	NA	NA	NA	NA	NA
4.	KRONLI	-	1	-	-	0.25	-	-	2.0
5.	JESALI	-	1	-	-	0.25	-	-	2.0
6.	DAMBUK	-	-	5	-	0.25	-	-	10.0
7.	RUING	3	12	17	20	15.00	3.0	0.3	96.0
TOTAL:		3	14	22	20	15.75	3.0	0.3	110.0

FISH AND FISH SEED PRODUCTION IN JIBANG VALLEY DISTRICT.

Table No.11.2

Sl. No.	Item	Unit	Year			Remarks.
			1985-86	1984-85	1983-84	
(0)	(1)	(2)	(3)	(4)	(5)	(6)
1. FISH PRODUCTION :-						
(a)	Marine	In	Nil	-	-	
(b)	Inland	In Mt.	20.0	25.0	22.0	
			(approx)	(approx)	(approx)	
2. FISH SEED PRODUCTION :-						
(a)	Fry	In Lakh Nos.	0.90	100.0	80.0	
(b)	Fingerlings	-do-	0.20	75.0	60.0	

(Source :- Fishery Officer, Jibang Valley District, Roing.)

WORKING OF DIFFERENT CO-OPERATIVE SOCIETIES IN DIBANG
VALLEY DISTRICT DURING 1965-66.

Table No. 12.1

(In '000 Rs.)

Sl. No.	Name of the Cooperative Societies	Date of Registration	Number of Members	Work- ing capi- tal	Paid up share capi- tal	Own Funds	Annual Turn Over	Profit (+)	Loss (-)	Audit Year
(0)	(1)	(2)	(3)	(4)	(5)	(6)	(7)	(8)	(9)	(10)
1.	The Anini Lamps Ltd. Anini.	9.12.60	355	-	24.320	-	347.692	26.666	-	1984-85
2.	Idu-Padam Marketing and Process- ing -Society Ltd., Roing	23.2.66	85	96.806	22.725	77.725	118.843	-	23.139	83-84
3.	Dibang Valley Lamps Ltd., Roing.	14.2.60	388	3138.587	475.240	880.912	4060.87	13.278	-	84-85
4.	Idu-Padam Tpt. Coop. Socie- ty Ltd. , Roing.	20.6.60	114	1467.584	23.260	1275.919	908.865	29.070	-	84-85
5.	Kebang Dukan Coop. Gene- ral Stores Ltd., Dambuk	14.2.60	59	439.507	35.390	153.907	534.709	17.711	-	84-85
6.	Kronli Coop. General Stores Ltd. Kronli	6.7.60	17	Nil	2.230	30.126	63.107	-	7.520	82-83
7.	School Kebang Dukan Coop. Society Ltd. Roing.	24/4/62	419	52.569	6.918	34.203	12.405	-	1.925	84-85
TOTAL:-			1437	5,197.053	590.003	2460.482	6046.760	87.525	32.592	

(Source :- Junior Inspector of Cooperative Society, Anini, Senior Inspector of Cooperative, Roing.)

COMMUNITY/DEVELOPMENT/NES BLOCKS IN DIBANG VALLEY DISTRICT
AS ON 31-3-1967.

Table No.13.1

Sl. No.	CD/NES Blocks/ Block (HQ)	Year of opening	Type	Stage	No. of villages covered	Area (in Sq. Km)	Population as per 1961 census
(0)	(1)	(2)	(3)	(4)	(5)	(6)	(7)
1.	ANINI-ETALIN C.O. BLOCK, <u>ANINI</u>	1962-63	'B'	II	81	970 (Sq. Miles)	5658
2.	HUNLI-KRONLI C.O. BLOCK, <u>DESALI</u>	1963	'B'	II	89	1440	2972
3.	ROING-DAMBUK C.O. BLOCK, <u>ROING.</u>	1958	'A'	II	64	2458	22,348
TOTAL :-		-	-	-	234	-	30,978

(Source :- Block Development Officers, Anini-Etalin C.O. Block, Anini/ Hunli-Kronli C.O. Block, Desali/Roing-Dambuk C.O. Block, Roing) .

00000000

PHYSICAL AND FINANCIAL ACHIEVEMENTS UNDER I.R.D.P. IN DIBANG VALLEY
DISTRICT DURING 1986-87.

Table No. 13.2

Sl. No.	Name of C.D. Block/HQ	I.R.D.P.		N.E.P.		I.C.D.S.		A.S.M.F.	
		Expenditure (Rs)	Number of beneficiaries assisted	Expenditure (Rs)	Man days Generated (Nos)	Expenditure (Rs)	Beneficiaries assisted (Nos)	Expenditure (Rs)	Number of beneficiaries assisted
(0)	(1)	(2)	(3)	(4)	(5)	(6)	(7)	(8)	(9)
1.	ANINI-ETALIN C.D. BLOCK, ANINI	1,36,509.91	47	-	-	-	-	15,854.00	1
2.	HUNLI-KRONLI C.D. BLOCK, DESALI	2,05,907.45	104	-	-	61,858.00	246	-	-
3.	ROING-JAMBUK C.D. BLOCK, ROING	3,29,348.72	104	-	-	1,80,902.00	13,205	-	-
Total of Dibang Valley District:-		6,71,766.08	255	-	-	2,42,760.00	13,451	15,854.00	1

(Source :- District Rural Development Officer, District Rural Development Agency, Dibang Valley District, Anini.)

CIRCLE-WISE DISTRIBUTION OF CRAFT CENTRES, WEAVING UNITS
IN DIBANG VALLEY DISTRICT AS ON 31-3-1987.

Table No. 14.1

(In Numbers)					
Sl. No.	Circle	Craft Centre	Weaving Unit	Total (Col. 2 +3)	Remarks.
(0)	(1)	(2)	(3)	(4)	(5)
1.	ANINI	1	-	1	
2.	ETALIN	-	-	-	
3.	ANELIH	-	-	-	
4.	KRONLI	-	-	-	
5.	DESALI	1	-	1	
6.	JAMBUK	-	-	-	
7.	ROING	1	-	1	
Total :-		3	-	3	

CRAFT CENTREWISE DISTRIBUTION OF INSTRUCTORS .

Table No. 14.2

(In Numbers)									
Sl. No.	Craft Centres	Deployment of Instructors during 1984-85						Total (Col. 2 to 7)	Remarks.
		Weaving	Carpen-try	Black smothy	Kinitt-ing	Sawing	Tail-oring		
(0)	(1)	(2)	(3)	(4)	(5)	(6)	(7)	(8)	(9)
1.	Anini Craft Centre, <u>Anini</u>	1	1	1	-	-	-	3	
2.	Desali Craft Centre, <u>Desali</u>	1	1	-	-	-	-	2	
3.	Roing Craft Centre, <u>Roing</u>	1	-	-	1	-	1	3	
Total :-		3	2	1	1	-	1	8	

(Source :- Superintendent of Crafts, Anini and Assistant Director of Industries, Branch District Industries Centre, Roing.)

0000000

DISTRIBUTION OF TRAINEES IN THE CRAFT CENTRES .

Table No. 14.3

Sl. No.	Name of the Crafts Centres	No. of the Trainees Trained during	
		1984-85	1985-86
(0)	(1)	(2)	(3)
1.	Anini Craft Centres, Anini.	3	4
2.	Desali Craft Centres, Desali.	5	9
3.	Roing Craft Centres, Roing.	1	13
Total :-		9	26

ANNUAL OUT-TURN OF DIFFERENT CRAFT CENTRES AND SALE PROCEEDS OF THE EMPORIUM AND SHOW-ROOM-CUM-SALE COUNTER IN DIBANG VALLEY DISTRICT.

Table No. 14.4

Sl. No.	Name of the Craft Centres	1985-86		
		No. of Trainees	Value of out-turn (In '000 Rs.)	Sale Proceeds (In '000 Rs.)
(0)	(1)	(2)	(3)	(4)
1.	Anini Craft Centre, Anini.	4	78.747	43.407
2.	Desali Craft Centre, Desali.	9	8.110	3.210
3.	Roing Craft Centre, Roing.	13	115.805	110.398
Total:-		26	202.662	165.015

STATEMENT SHOWING SERICULTURAL ACTIVITIES IN DIBANG VALLEY DISTRICT.

Table No. 14.5

Sl. No.	Particulars	Units	1985-86	Remarks.
(0)	(1)	(2)	(3)	(4)
1.	Demonstration Centre	In Nos.	2	
2.	No. of Rearing	"	68 (68)	
3.	Seed Supplied	"	2,618 Layings	
4.	Seed Production	In Kg.	Eri- 172.8 Kg. cocoons.	
5.	Out-turn of Cloth	In Nos.	Mulberry- 163.4 Kg. cocoons Mulberry - 6 Nos. Endi cloth.- 24 Nos.	

(Source :- Supdt. of Craft Anini/Assistant Director of Industries, Branch District Industries Centre, Roing.)

TRADEWISE DISTRIBUTION OF TRAINEES, TRAINED IN INDUSTRIAL TRAINING INSTITUTE, ROING (GIBANG VALLEY DISTRICT)

Table No. 14.6

(In Numbers)

Sl. No.	Year	Motor Mochanics	Plumbers	Carpenter	Electrician	Wireman	Drawing man	Draftsman	Fitters	Total (Col. 2 to 9)
(0)	(1)	(2)	(3)	(4)	(5)	(6)	(7)	(8)	(9)	(10)
1. 1984-85										
(a)	Under Training	11	8	3	9	13	-	9	6	59
(b)	Passed Out	11	7	3	5	8	-	7	3	44
2. 1983-84										
(a)	Under Training	15	8	2	10	11	-	9	-	55
(b)	Passed Out	13	5	2	10	6	-	9	-	45
3. 1982-83										
(a)	Under Training	13	8	-	8	2	-	10	4	45
(b)	Passed Out	13	8	-	8	2	-	10	4	45

TRADEWISE DISTRIBUTION OF INSTRUCTORS IN INDUSTRIAL TRAINING INSTITUTE, GIBANG VALLEY DISTRICT, ROING.

Table No. 14.7

(In Numbers)

Sl. No.	Year	Motor Mchanic	Plumber	Carpenter	Electrician	Wireman	Drawing man	Draftsman	Fitter	Workshop calculation and Science
(0)	(1)	(2)	(3)	(4)	(5)	(6)	(7)	(8)	(9)	(10)
1.	1985-86	2	1	1	-	2	1	2	1	1
2.	1984-85	2	1	1	-	2	1	2	1	1
3.	1983-84	2	1	1	2	2	1	1	1	1
4.	1982-83	2	1	1	2	2	1	1	-	1
5.	1981-82	2	1	1	1	2	1	1	1	1
6.	1980-81	2	1	1	2	2	1	-	-	1
7.	1979-80	2	1	1	2	2	1	-	-	1
8.	1978-79	2	1	1	2	2	1	-	-	1
9.	1977-78	1	1	1	1	-	1	-	-	1
10.	1976-77	1	1	1	1	-	1	-	-	1
11.	1975-76	1	1	1	1	-	1	-	-	1

(Source :- Principal, Industrial Training Institute, Roing).

D-4244

(34)

INSTALLED PLANT CAPACITY AND ELECTRICITY GENERATED IN UIBANG VALLEY DISTRICT.

Table No. 15.1

Sl. No.	Year	Installed Capacity (KWH)			Electricity Generated (KWH)			
		Total	Hydel	Thermal	Total	Hydel	Thermal	Diesel
(0)	(1)	(2)	(3)	(4)	(5)	(6)	(7)	(8)
1.	1986-87	878.13	600 (Hydel)	-	15,22,975	13,23,053 (Hydel)	-	-
2.			278.13 (G/Set)			2,09,122 (G/Set)	-	-
2.	1985-86	150	150	-	1,92,600	1,92,600	-	-
3.	1984-85	50	50	-	1,20,500	1,20,500	-	-
4.	1983-84	50	50	-	76,800	76,800	-	-
5.	1982-83	50	50	-	76,000	76,000	-	-
6.	1981-82	-	-	-	60,000	-	-	60,000
7.	1980-81	-	-	-	57,000	-	-	57,000

CONSUMPTION OF ELECTRIC POWER BY USES IN UIBANG VALLEY DISTRICT.

Table No. 15.2

Sl. No.	Year	Domestic		Commercial		Industrial		Public lighting	Office Building	Total Consumption (Col. 2 to 7)
		Heat Power and Fans	Small light	Heat Power and Fans	Small light	Low Medium volt	High Modium volt			
(0)	(1)	(2)	(3)	(3)	(4)	(5)	(6)	(7)	(8)	
1.	1986-87	3,83,200		1,30,403		-	65,606	4,27,791	1,30,324	11,37,412
2.	1985-86	1,47,960		1,800		-	-	8,800	-	1,58,560
3.	1984-85	1,00,720		1,000		-	-	8,000	-	1,09,720
4.	1983-84	55,000		1,000		-	-	6,000	-	72,000
5.	1982-83	60,500		800		-	-	4,500	-	65,800
6.	1981-82	50,400		-		-	-	4,400	-	54,800
7.	1980-81	30,200		-		-	-	4,000	-	34,200

(Source :- Assisnat Engineer (Electrical) Roing Elect. Sub-Division, A.P. .W.O. Roing, Uibang Valley District).

000000

(35)

DISTRIBUTION OF C.L. SETS IN DIBANG VALLEY DISTRICT DURING,
1906-07.

Table No. 16.1

(In Numbers)

Sl. No.	Circle	Radiola	Reza (Mw)	Teleking (Mw)	Phillips	Reza	Total (Col. 2 to 6)
(0)	(1)	(2)	(3)	(4)	(5)	(6)	(7)
1.	ANINI	9	2	3	1	14	29
2.	ETALIN	4	-	-	4	6	14
3.	ANELIH	2	-	-	1	4	7
4.	KRONLI						
5.	DESALI	→ 14	5	-	6	11	36
6.	DAMBUK						
7.	RUING						
Total :-		29	7	3	12	35	86

NUMBER OF FILM SHOWS AS ON 31-3-1907.

Table No. 16.2

(In Numbers)

Sl. No.	Circle	Film shows staged as on 31-3-1907	Remarks.
(0)	(1)	(2)	(3)
1.	ANINI	179	
2.	ETALIN	-	
3.	ANELIH	-	
4.	KRONLI	-	
5.	DESALI	120	
6.	DAMBUK	-	
7.	RUING	300	
Total :-		599	

(Source :- District Information and Public Relations Officer,
Dibang Valley District, Anini.)

000000

AGENCY-WISE TRANSPORT DATA OF DIBANG VALLEY DISTRICT.

Table No. 17.1

Sl. No.	Item	Unit	State Transport 1986-87	Anchal Samiti	Co-operative 1985-86	Remarks
(0)	(1)	(2)	(3)	(4)	(5)	(6)
1.	Fleet held	In Nos.	1	-	-	-
2.	Routes Operated	In Nos.	1	-	4	-
3.	Passengers Carried	In Nos.	8,767	-	22,500 (Per Month)	-
4.	Average Number of Passenger carried/perday	In Nos.	66	-	750	-
5.	Revenue Earned	In Rs.	54,814.00	-	2,964.60	-
6.	Number Earned of Workers	In Nos.	4	-	22	-

NUMBER OF POSTAL INSTITUTIONS IN DIBANG VALLEY DISTRICT

Table No. 17.2

Sl. No.	Circle	No. of Post Office	Population served per post Office Daily	No. of Telegraph offices 1986-87	No. of Telephone Exchange 1986-87	No. of Telephone connection 1986-87	Number of Public Call Offices 1986-87	Remarks
(0)	(1)	(2)	(3)	(4)	(5)	(6)	(7)	(8)
1.	ANINI	1	20	1	1	38	-	
2.	ETALIN	1	3	-	-	-	-	
3.	ANELIH	1	1	-	-	-	-	
4.	KRONLI	1	3	-	-	-	-	
5.	DESALI	1	6	-	-	-	-	
6.	DAMBUK	1	10	-	-	-	-	
7.	ROING	1	25	1	1	82	1 (Bolung)	
Total :-		7	68	2	2	120	1	

(Source :- Post Master, Sub-Post Office, Anini/Roing and Junior Engineer (Telephone), Telephone Exchange, Roing.)

00000

WORKING OF IDU-PADAM COOP. TRANSPORT SOCIETY LTD., ROING

Table No. 17.3

Sl. No.	Particulars	Data as on		
		31.3.1985	30.6.1984	30.6.1983
(0)	(1)	(2)	(3)	(4)
1.	Date of Registration	26-11-58	26-11-58	26-11-58
2.	Number of Members	113	113	108
3.	SHARE CAPITAL :-			
	(a) Individual	11,510.00	11,510.00	10,490.00
	(b) Government	11,000.00	11,000.00	1,000.00
4.	Loan from Govt.	NIL	NIL	NIL
5.	Subsidy from Govt.	5,000.00	5,000.00	5,000.00
6.	Grant In-Aid-from Govt.	5,000.00	5,000.00	5,000.00
7.	Total Turnover during the year (up to Feb/85)	5,90,126.30	6,65,400.00	7,37,143.35
8.	Total profit during the Audit year.	NIL	15,862.10	44,994.45

OPERATING STATISTICS PERTAINING TO TRANSPORT COOP. SYSTEM.

Table No. 17.4

Sl. No.	Particulars	Idu-Padam TPT Coop. Societies Ltd. during	
		1984-85 (28/2/85)	1986-87
(0)	(1)	(2)	(3)
1.	Number of TPT Coop. Societies	1	1
2.	Number of Route under Tpt. Coop.	6	4
3.	Average daily distance(In Km)	782	NA
4.	Number of Buses	6	4
5.	Average No. of Passenger travelled per day	642	NA
6.	Average earning per Passenger(In Rs)	3.82	Lakhs per year (Average gross earning)
7.	Average Fuel consumption per day (In Rs.)	595.00	NA
8.	Year of opening (date)	26-11-58	26-11-1958

(Source :- Manager, Idu-Padam Co-operative Transport Society Limited, Roing).

(38)

NUMBER OF BANKING OFFICES IN DIBANG VALLEY DISTRICT AS ON
31-3-87.

Table No. 18.1

Sl. No.	Circle	State Bank of India	United Bank of India	United Commercial Bank	Vijaya Bank	The A.P. Coop. Apex Bank Ltd.	Gramin Bank	Purbanchal Bank	Total (Col. 2 to 8)
(0)	(1)	(2)	(3)	(4)	(5)	(6)	(7)	(8)	(9)
1.	ANINI	-	-	-	-	1	-	-	1
2.	ETALIN	-	-	-	-	-	-	-	-
3.	ANELIH	-	-	-	-	-	-	-	-
4.	KRONLI	-	-	-	-	-	-	-	-
5.	DESALI	-	-	-	-	-	-	-	-
6.	DAMBUK	-	-	-	-	-	-	-	-
7.	ROING	1	-	-	-	1	-	-	2
TOTAL :-		1	-	-	-	2	-	-	3

DEPOSITS AND ADVANCES OF SCHEDULED COMMERCIAL BANKS IN
DIBANG VALLEY DISTRICT DURING . 1986-87.

Table No. 18.2

Sl. No.	Bank	No. of offices	Deposit	Advance			Outstanding credit
				Priority Sector	Weaker Sector	Total (Col. 4 + 5)	
(0)	(1)	(2)	(3)	(4)	(5)	(6)	(7)
1.	State Bank of India, Roing	1	20967	4951	669	5620	6981

(Source :- Branch Manager, State Bank of India, Roing and Branch Manager of Coop. Apex Bank Ltd. Anini/Roing)

00000000
00000

NUMBER OF WORKERS, WAGES AND SALARIES, TOTAL DEPOSIT AND
TOTAL ADVANCES GRANTED BY BANKS DURING 1986-87.

Table No. 18.3

Sl. No.	Particulars	1985-86	1986-87 (1.1.1986 to 31-12-1986)
(0)	(1)	(2)	(3)
I. STATE BANK OF INDIA ROING :-			
(a)	Number of Workers	16	16
(b)	Wages and salaries paid to the employees	358.375	503.800
(c)	Total Bank Deposits	16,760.000	18,859.000
(d)	Total Advances Granted	1,275.650	6,201.000
II. COOP. APEX BANK, ANINI :-			
(a)	Number of Workers	3	
(b)	Wages and salaries paid to the Employees	36.521	
(c)	Total Bank Deposits	1,985.093	
(d)	Total Advances Granted	Nil	
III. COOP. APEX BANK, ROING :-			
(a)	Number of Workers	NA	
(b)	Wages and salaries paid to the employees	NA	
(c)	Total Bank Deposits	NA	
(d)	Total Advances Granted	NA	

(Source :- Branch Manager, State Bank of India, Roing/ Coop. Apex Bank Ltd., Anini and Roing).

(4n)

SOCIAL CULTURAL AND WELFARE ORGANISATIONS IN DIBANG VALLEY
DISTRICT DURING , 1986-87.

Table No. 19.1

Sl. No.	Name of the Cultural Organisation	Location	Grant in Aid(In Rs.)	Remarks
(0)	(1)	(2)	(3)	(4)
1.	Idu-Padam Cultural Society, Anini	Anini (HQ)	NIL	
2.	Cultural Exence Committee	Roing	NIL	
3.	Adi cultural Society, Roing	Roing	NIL	

STATEMENT SHOWING THE LOCATION OF MAHILA MANDALS FUNCTIONING
IN DIBANG VALLEY DISTRICT AS ON 31-1-1987.

Table No. 19.2

Sl. No.	Circle	Location of Mahila Mandals where functioning during
(0)	(1)	(2)
I.	ANINI CIRCLE :-	(1) ANINI (HQ) (2) BRANGU
II.	ETALIN CIRCLE :-	NA
III.	ANELIH CIRCLE :-	NA
IV.	KRONLI CIRCLE :-	NA
V.	DESALI CIRCLE :-	NA
VI.	DAMBUK CIRCLE :-	(1) POBLUNG (2) PAGLAM
VII.	ROING CIRCLE :-	(1) JIN (2) BOLUNG (3) INJONU

(Source :- Development Branch, Office of the J.C., Anini).

NUMBER OF CINEMA HALLS AND REVENUE EARNED DURING, 1985-86.

Table No. 19.3

Sl. No.	Year	Name of the Cinema Hall	Seating capacity (In Nos.)	Daily shows (In Nos.)	Average Monthly Sale of Tickets (In Nos.)
(0)	(1)	(2)	(3)	(4)	(5)
1.	1985-86	Shanti Cinema Hall, Roing	469	2	13,800
2.	1985-86	Minerva Cinema Hall, Roing	542	2	16,200
1.	1984-85	Shanti Cinema Hall, Roing	510	2	3,615
2.	1984-85	Minerva Cinema Hall, Roing	542	1	5,733

(Source :- Sub-Inspector of Statistics, Roing-Dambuk C.D. Block, Roing)

BOOKS IN DISTRICT LIBRARY (IN JIBANG VALLEY DISTRICT)

Table No. 20.1

Sl. No.	Year	Total Number of Books							Total Books (Col. 2 to 8)	Remarks
		English	Hindi	Assamese	Bengali	Malayalam	Nepali	Others		
(0)	(1)	(2)	(3)	(4)	(5)	(6)	(7)	(8)	(9)	(10)
1.	1965-66	5245	3226	1676	1667	600	NIL	55	12,669	(As on 21-4-36)
2.	1964-65	2771	2233	2326	1928	622	20	NIL	9,900	
3.	1962-63	1966	2096	1912	1721	337	40	NIL	8,094	
4.	1961-62	1566	1037	1733	1514	317	42	NIL	6,211	
5.	1960-61	1321	1004	1577	1361	317	42	NIL	5,642	
6.	1979-80	1312	1004	1577	1361	317	42	NIL	5,633	
7.	1978-79	1260	900	1520	1343	300	42	NIL	5,365	
8.	1977-76	1210	815	1460	1320	269	42	NIL	5,156	
9.	1976-77	1109	774	1435	1304	269	42	NIL	4,953	
10.	1975-76	1000	729	1143	1137	269	42	NIL	4,340	

(Source :- District Librarian, District Library, Dibrugarh.)

GOVT. EMPLOYEES IN WIBANG VALLEY DISTRICT AS ON 1.1.1987.

Table No. 21.1

Sl. No.	Particulars	Number of Employees as on 1-1-1987
(0)	(1)	(2)
1.	Total Regular Employees	1,342
2.	<u>Group-wise Regular Employment</u>	
(a)	(i) Group 'A'	14
	(ii) Group 'B'	57
	(iii) Total Gazetted Employees	71
(b)	<u>Non-Gazetted Employees:-</u>	
	(i) Group 'C'	841
	(ii) Group 'D'	430
	(iii) Total Non-Gazetted Employees	1,271
3.	<u>Nature of Service of Regular Employees :-</u>	
(a)	<u>Permanent Employees :-</u>	
	(i) Gazetted	38
	(ii) Non-Gazetted	394
	(iii) Total	432
(b)	<u>Temporary Employees :-</u>	
	(i) Gazetted	33
	(ii) Non-Gazetted	877
	(iii) Total	910
4.	Scheduled Tribes	442
5.	Scheduled Castes	50
6.	Other Class (excluding S.T. and S.C.)	850

(Source:- Eco. & STAT. DEPTT., ANINI)

(43)

NUMBER OF GOVT. EMPLOYEES/SCHEDULED CASTES/ SCHEDULED TRIBES
AS ON 1-1-1987.

Table No. 21.2

Group of Posts	Temporary/ Permanent	Total Number of the			
		Employees (Col. 4+5) 6	Scheduled Castes	Scheduled Tribes	Others (excl- uding SC & ST)
(1)	(2)	(3)	(4)	(5)	(6)
GAZETTED:-					
A	Permanent	11	-	1	16
	Temporary	3	-	-	3
B	Permanent	27	2	7	16
	Temporary	30	1	12	17
Sub-	Permanent	38	2	8	28
Total (A+B)	Temporary	33	1	12	20
NON-GAZETTED:-					
C	Permanent	254	5	44	205
	Temporary	587	25	200	362
D.	Permanent	140	1	36	103
	Temporary	290	16	142	132
Sub- Total (C+D)	Permanent	394	6	80	308
	Temporary	877	41	342	494
GRAND TOTAL	Permanent	432	8	88	336
	Temporary	910	42	354	514
GRAND TOTAL (Both)		1,342 (100.00)	50 (3.73)	442 (32.94)	850 (63.33)

(Source:- Eco. & STAT. DEPTT., ANINI)

(44)

POPULATION, REGISTRATION UNITS AND VITAL EVENTS BY RURAL AREAS
IN GIBANG VALLEY DISTRICT (REGISTERED CASES ONLY)

Table No. 22.1

Sl. No.	Year	Population as per 1981 census	Registration units during	Births during	Deaths during	Infant deaths during	Still Births during
(0)	(1)	(2)	(3)	(4)	(5)	(6)	(7)
1.	1986	30,978	7	271	80	20	10
2.	1985	30,978	7	237	74	11	7
3.	1984	30,978	7	204	50	10	NA
4.	1983	30,978	7	190	9	NA	NA
5.	1982	30,978	7	203	57	7	NA
6.	1981	30,978	7	154	75	8	NA
7.	1980	30,978	7	75	50	14	NA
8.	1979		7	96	49	13	NA

VITAL STATISTICS BY MONTH/YEAR

Table No. 22.2

Sl. No.	Month	Total Number of the Live Births, Deaths and Infant Deaths					
		1986			1985		
		Live Birth	Deaths	Infant Deaths	Live Births	Deaths	Infant Deaths
(0)	(1)	(2)	(3)	(4)	(5)	(6)	(7)
1.	January	21	11	3	20	11	-
2.	February	35	7	2	22	5	1
3.	March	15	9	2	21	8	1
4.	April	32	8	3	17	8	-
5.	May	40	6	-	14	5	-
6.	June	20	10	4	21	10	4
7.	July	30	7	2	23	6	3
8.	August	15	4	1	17	3	1
9.	September	15	6	-	22	5	-
10.	October	12	5	1	18	5	1
11.	November	18	2	1	21	2	-
12.	December	10	5	1	21	5	-
TOTAL :-		271	80	20	237	74	11

(Source :- Economics and Statistics Branch, Muni.)

NUMBER OF ENTERPRISES AND NUMBER OF PERSONS USUALLY WORKING
(AS PER ECONOMIC CENSUS- 1980 ; PROVISIONAL RESULTS)

Table No. 23.1

(RURAL)

Sl. No.	District	Enterprises			Persons usually working		
		Total (Col. 3+4)	Agril.	Non-Agril.	All Enterprises (Col. 6+7)	Agril.	Non-Agril.
(0)	(1)	(2)	(3)	(4)	(5)	(6)	(7)
1.	Dibang Valley District	534	3	531	1,901	11	1890

NUMBER OF ENTERPRISES WITH SELECTED PRINCIPAL CHARACTERISTIC
(ALL ENTERPRISES ; RURAL ; AS PER 1980 ECONOMIC CENSUS)

Table No. 23.2

(In Numbers)

Sl. No.	District	Enterprises			Owned by	
		Without Premises	Perennial	Without power	Private	Scheduled Castes
(0)	(1)	(2)	(3)	(4)	(5)	(6)
1.	Dibang Valley District	2	527	444	320	15

(Source :- Directorate of Economics and Statistics, Govt. of Arunachal Pradesh, Shillong - 1).

(46)

POST OFFICES WITH AND WITHOUT TELEGRAPH FACILITIES IN DIDANG
VALLEY DISTRICT, 1966-67

Table No. 24.1

(In Numbers)

Sl. No.	Location of the post offices	Post Offices with Telegraph facilities	Without Telegraph facilities	Total (Col. 2+3)
(0)	(1)	(2)	(3)	(4)
1.	Anini	1	-	1
2.	Etalin	-	1	1
3.	Kronli	-	1	1
4.	Anelih	-	1	1
5.	Hunli	-	1	1
6.	Roing	1	-	1
7.	Shantipur	-	1	1
8.	Bolung	-	1	1
9.	Koronu	-	1	1
10.	Dosali	-	1	1
11.	Parbuk	-	1	1
12.	Iduli	-	1	1
13.	Elopa	-	1	1
14.	Jia	-	1	1
15.	Moka	-	1	1
16.	Amango	-	1	1
17.	Jambuk	-	1	1
18.	Bijari	-	1	1
19.	Paglam	-	1	1
TOTAL :-		2	17	19

(Source :- Sub-Post Master, Sub-Post Offices, Anini and Roing.)

4330000000

ESTIMATION OF INCOME FROM PHOTO STUDIO

Table No. 25.1

		(In Rupees)			
Sl. No.	Particulars	1985-86		1984-85	
		M/S Enjalo Studio, Raing.	M/S Punjab Studio, Raing	M/S Enjalo Studio, Raing	M/S Punjab Studio, Raing.
(0)	(1)	(2)	(3)	(4)	(5)
1.	Total Number of workers	1	1	1	1
2.	Total Salary paid	4800.00	3600.00	6,400.00	3,960.00
3.	Expenditure on photo procession material	36,000.00	31,000.00	14,721.00	28,000.00
4.	Other Expenditure	750.00	650.00	1,920.00	630.00
5.	Value of fixed Assets	15,540.00	15,270.00	29,780.00	15,270.00
6.	Rent paid	3,600.00	2,520.00	3,600.00	2,520.00
7.	Annual Gross Income	7,850.00	8,500.00	11,224.00	7,552.50

Table No. 25.1 (Contd.)

		(In Rupees)	
(0)	(1)	(7)	(8)
1983-84			
1.	Total Number of workers	1	1
2.	Total Salary Paid	6,400.00	3,960.00
3.	Expenditure on photo processing materials	13,640.00	35,500.00
4.	Other Expenditure	1,960.00	750.00
5.	Value of fixed Assets	29,780.00	15,270.00
6.	Rent Paid	3,600.00	2,520.00
7.	Annual Gross Income	9,600.00	8,700.00

(Source :- Sub-Inspector of Statistics, Raing -Jambuk C.D. Block Raing .)

STATEMENT SHOWING ANCHAL SAMITI, GRAM PANCHAYAT CONSTITUENCY
(IN GIBANG VALLEY DISTRICT (AS ON NOVEMBER, 1987))

Table No. 25.1

Sl. No.	Name of the Anchal Samiti	Name of the Gram Panchayat constituency (G.P.C.)
(1)	(1)	(2)
I.	<u>ANINI ANCHAL SAMITI :-</u>	1. Gipulin G.P.C. 2. Alinye " 3. Anini " 4. Angrim Valley " 5. Etabe " 6. Minindo " 7. Matoli " 8. Biyenli " 9. Brange " 10. Akoba "
II.	<u>ETALIN ANCHAL SAMITI :-</u>	1. Angulin G.P.C. 2. Fwili " 3. Punli " 4. Athunli " 5. Etalin " 6. Maliny-e "
III.	<u>ANELIH ANCHAL SAMITI :-</u>	1. Auuzu G.P.C. 2. Karo " 3. Adano " 4. Sheppe "
IV.	<u>JESALI ANCHAL SAMITI :-</u>	1. Mramboo G.P.C. 2. Kronli " 3. Ashombra " 4. Abrali " 5. Apanli " 6. Aloni " 7. Eyanli " 8. Jamu-Pani " 9. Chanli " 10. Mitaka " 11. Choruni " 12. Donli " 13. Hunli " 14. Elope "

(Contd.)

Table No. 26.1 (Contd.)

Sl. No.	Name of the Anchal Samiti	Name of the Gram Panchayat Constituency (G.P.C.)
(0)	(1)	(2)
V.	<u>DAMBUK-RUING ANCHAL SAMITI :-</u>	
	1.	Chidu- Elopa G.P.C.
	2.	Cheta "
	3.	Mayu "
	4.	Yibuk-Rayang "
	5.	Moka "
	6.	Jia "
	7.	Ithili-Idili "
	8.	Bolung "
	9.	Parbuk "
	10.	Kangkong "
	11.	Iduli "
	12.	Rukmo "
	13.	Abali "
	14.	Injonu-Abango "
	15.	Donlo "
	16.	Karaku (Koronu) "
	17.	Bhismaknagar "
	18.	Poblung "
	19.	Tapat "
	20.	Bomjir (Bomjir) "
	21.	Kayang-birang "
	22.	Bijari "
	23.	Anpum "
	24.	Paglam "

(Source :- Panchayat Raj Branch, Office of the Deputy Commissioner, Anini.)

(50)

STATEMENT SHOWING THE NAME OF THE PRESIDENT, VICE-PRESIDENT AND
THE MEMBERS OF ANCHAL SAMITI (AS ON NOVEMBER, 1987)

Table No. 26.2

Sl. No. (1)	Name (1)	President/Vice-President/Anchal Samiti Members etc. (2)
-------------	----------	---

(A) ANINI ANCHAL SAMITI:-

1. Shri T. T. Gamdik, EAC, Anini. Ex-officio President of the Anini Anchal Samity.
2. Shri Muka Miyu, ASM from Marunli elected as Vice - President.
3. Shri Rako Mihi A.S.M. (Gipulin G.P.C.)
4. Shri Takodo Tayu A.S.M. (Alinye G.P.C.)
5. Shri Atoma Mili A.S.M. (Anini G.P.C.)
6. Shri Leche Molo A.S.M. (Angrim Valley G.P.C.)
7. Shri Muluku Tacho A.S.M. (Etabe G.P.C.)
8. Shri Achona Mihi A.S.M. (Mihindo G.P.C.)
9. Shri Tasku Tayu A.S.M. (Matuli G.P.C.)
10. Shri Talo Mipi A.S.M. (Biyani G.P.C.)
11. Shri Tossa Mipi A.S.M. (Brango G.P.C.)
12. Shri Paro Mano A.S.M. (Akoba G.P.C.)

(ASMs at Sl. No. 2 to 12 are elected under Section 6 (I) (i) of the NEFA Panchayat Raj Regulation 1967, as amended upto date).

13. Shri Rajesh Tacho, Ex-Officio, ASM, Anini under Rule Clause(II) Sub-Section (I) of section 6 of NEFA Panchayat Regulation, 1967 (No. 3 of 1967) and Rule 34 (I) and Notified under Memo No. JVP/5/9693-700 dated 20.10.87.
14. The Medical Officer-in-charge, Anini Hospital, Anini.
15. The Assistant Engineer(C) PWD, Anini.
16. The Assistant Engineer, RWD, Anini.
17. The Asstt. District Education officer, Anini.
18. The Junior Engineer(Electrical), Anini.
19. The Agriculture Inspector(HQ), Anini.
20. The Sub-divisional Veterinary Officer, Anini.
21. The Extension Officer(Fishery), Anini, The Asstt. Fishery Officer, Anini.
22. The Junior Inspector of Coop. Societies, Anini.
23. The Range Forest Officer, Anini/A.C.F., Anini.
24. The Principal, Govt. Higher Secondary School, Anini.
25. The Superintendent of Crafts, Craft Centre, Anini.

Table No. 26.2 (Contd.)

Sl. No.	Name	President/Vice-President/Anchal Samiti Members etc.
(0)	(1)	(2)

Note : The Officer at Sl. No. 14 to 25 are appointed as Ex-Officio Member of this Anchal Samiti under Section 6 (2) of NEFA Panchayat Raj Regulation, 1967, as amended upto date. Therefore, Officers at Sl. No. 14 to 25 shall have the right to attend the meeting of the Anchal Samiti and take part in the proceedings thereof but shall not be entitled to vote.

(B) ETALIN ANCHAL SAMITI :-

- | | | |
|----|---|---|
| 1. | Shri T.T. Gamdik, EAC, Anini | Ex-officio President of the Etalin Anchal Samiti. |
| 2. | Shri Sita Aprallo (ASM from Ambolin Gram Panchayat constituency) elected as | Vice- President. |
| 3. | Shri Murodi Mele | A.S.M. (Angulin G.P.C.) |
| 4. | Shri Tale Meno | A.S.M. (Emuli G.P.C.) |
| 5. | Shri Jati Pocha | A.S.M. (Punli G.P.C.) |
| 6. | Shri Ora Mili | A.S.M. (Athunli G.P.C.) |
| 7. | Shri Usha Mihu | A.S.M. (Etalin G.P.C.) |
| 8. | Shri Natu Nona | A.S.M. (Malinye G.P.C.) |

(ASMs at Sl. No. 2 to 8 are Elected under Section 6 (I) (i) of the NEFA Panchayat Raj Regulation, 1967, as amended up to date).

9. Shri Lako Mow, Ex-Officio, ASM, Malinye under clause (II) Sub-Section (I) of Section 6 of NEFA Panchayat Regulation, 1967 (No. 3 of 1967) and Rule 34 (I).
10. The Medical Officer, Etalin Health Unit, Etalin.
11. The Junior Engineer(C) PWD, Etalin.
12. The Junior Engineer, RWD, Etalin.
13. The Agriculture Inspector, Etalin.
14. The S.V.F.A./V.F.A., Etalin.

(The Officer at Sl. No. 10 to 14 are appointed as Ex-officio Member of this Anchal Samiti under section 6(2) of NEFA Panchayat Raj Regulation, 1967, as amended upto date . Therefore, Officers at Sl. No. 10 to 14 shall have the right to attend the meeting of the Anchal Samiti and take part in the proceedings thereof but shall not be entitled to vote).

Table No. 26.2 (Contd.)

Sl. No.	Name	President/Vice-President/Anchal Samiti Members etc.
(0)	(1)	(2)
(C) <u>ANELIH ANCHAL SAMITI :-</u>		
1.	Shri B. Siram, EAC, Hunli	Ex-Officio President of the Anelih Anchal Samiti.
2.	Shri Bimu Mili (A.S.M., Anelih) Elected as	Vice-President
3.	Shri Maru Mili	A.S.M. (Oruzu G.P.C.)
4.	Shri Komune Lingi	A.S.M. (Karu G.P.C.)
5.	Shri Gulai Mihu	A.S.M. (Adane G.P.C.)
6.	Shri Nunji Mipi	A.S.M. (Cheppe G.P.C.)

(ASMs at Sl. No. 2 to 6 are elected under section 6 (I) (i) of the NEFA Panchayat Raj Regulation 1967, as amended up-to-date).

7. The Medical Officer, Anelih Health Unit, Anelih.
8. The Junior Engineer (Civil), PWD, Anelih.
9. The Junior Engineer (R.W.D.), Anelih.
10. The Agriculture Inspector, Anelih.

(The Officer at Sl. No. 7 to 10 are appointed as Ex-Officio Member of this Anchhal Samiti under section 6 (2) of NEFA Panchayat Raj Regulation, 1967, as amended up-to-date. Therefore, Officers at Sl. No. 7 to 10 shall have the right to attend the meeting of the Anchhal Samiti and take part in the proceeding thereof but shall not be entitled to vote.)

Table No. 26.2 (Contd.)

Sl. No.	Name	President/Vice-President/ASM etc.
(1)	(1)	(2)
(D) <u>DESALI ANCHAL SAMITI :-</u>		
1.	Shri B. Siram, FAC, Middle Dibang Valley, Hunli.	Ex-Officio President of the Desali Anchal Samiti.
2.	Shri Paha Mimi	Vice-President.
3.	Shri Motige Memo	A.S.M. (Mrambo G.P.C.)
4.	Shri Idisha Miku	A.S.M. (Kronli G.P.C.)
5.	Shri Mepate Elapra	A.S.M. (Ashombra G.P.C.)
6.	Shri Dichu Mega	A.S.M. (Abrali G.P.C.)
7.	Shri Manuge Miso	A.S.M. (Apanli G.P.C.)
8.	Shri Balu Moto	A.S.M. (Aloni G.P.C.)
9.	Shri Akine Umpo	A.S.M. (Eyanli G.P.C.)
10.	Shri Atige Miso	A.S.M. (Jamu-Pani G.P.C.)
11.	Shri Kima Miso	A.S.M. (Chanli G.P.C.)
12.	Shri Dgine Moto	A.S.M. (Mitaka G.P.C.)
13.	Shri Machihu Mega	A.S.M. (Ghoroni G.P.C.)
14.	Shri Mina Keche	A.S.M. (Sunli G.P.C.)
15.	Shri Khita Miso	A.S.M. (Hunli G.P.C.)
16.	Shri Jaru Jele	A.S.M. (Elapo G.P.C.)
17.	Junior Engineer, RMO, Kronli .	
18.	Circle Officer, Kronli.	
19.	Circle Officer, Desali.	
20.	Medical Officer, Hunli.	
21.	Medical Officer, Desali.	
22.	Assistant Engineer(Civil), PWD, Hunli.	
23.	Assistant Engineer, RMO, Desali.	
24.	Headmaster, Desali Secondary School, Desali.	
25.	Veterinary Assistant Surgeon, Desali.	
26.	Fishery Officer, Roing.	
27.	Assistant District Education Officer, Roing.	
28.	Assistant Director of Industries, Roing.	
29.	Supervisor, Adult Education, Middle Dibang Valley, Hunli.	
30.	Assistant Engineer (Elect.) , Roing.	
31.	Range Officer, Hunli .	
32.	Junior Engineer (Civil), Desali.	
33.	Junior Engineer (Civil), Kronli .	
34.	Junior Engineer, RMO, Hunli.	
35.	Agriculture Inspector, Kronli.	
36.	Agriculture Inspector, Desali.	
37.	Agriculture Inspector, Hunli.	
38.	Extension Officer (Industry), Desali.	
39.	SICS/DICS Incharge Camp Office Anini Lamps.	

Note :- (I) The Officers from Sl. No. 17 to 39 are hereby appointed as Ex-Officio member of the Anchhal Samiti under section 6(2) of NEFA Panchayat Raj Regulation 1967, as amended upto date. Those officers so appointed shall have the right to attend the meeting of the Anchhal Samiti and take part in the proceedings thereof but shall not be entitled to vote).

Table No. 26.2(Contd.)

Sl. No.	Name	President/Vice-President/Members etc.
(1)	(1)	(2)

(E) JAMBUK-ROING ANCHAL SAMITI:-

11.	Shri N.S. Mayan, Additional Deputy Commissioner, Roing	Ex-Officio President of the Jambuk-Roing Anchal Samiti.
22.	Shri Laeta Umbrey	Vice-President.
33.	Shri Tuti Pulu	A.S.M. (Chidu-Elopa)
44.	Shri Waroti Mena	A.S.M. (Cheta)
55.	Shri Ahuki Pulu	A.S.M. (Mayu)
66.	Shri Golo Saring	A.S.M. (Yibuk- Rayang)
77.	Shri Abom Bhrang	A.S.M. (Maka)
88.	Shri Bassu Perme	A.S.M. (Jia)
99.	Shri Martin Mimi	A.S.M. (Ithili-Idili)
110.	Shri Mibom Partin	A.S.M. (Bolung)
111.	Shri Kirbo Tayang	A.S.M. (Parbuk)
112.	Shri Adol Lego	A.S.M. (Kangkang)
113.	Shri Waturi Miuli	A.S.M. (Iduli)
114.	Shri Popo Lingi	A.S.M. (Rukmo)
115.	Shri Boken Manjo	A.S.M. (Abeli)
116.	Shri Kumta Manjo	A.S.M. (Injonu-Abango)
117.	Shri Lala Umpo	A.S.M. (Donlo)
118.	Shri Adacho Mega	A.S.M. (Karonu)
119.	Shri Jontu Mondo	A.S.M. (Bhismaknagar)
120.	Shri Todol Partin	A.S.M. (Poblung)
121.	Shri Sitem Lego	A.S.M. (Tapat)
122.	Shri Nalam Lego	A.S.M. (Samjir)
123.	Shri Narko Lingi	A.S.M. (Kepang-Strang)
124.	Shri Saling Ratan	A.S.M. (Jijari)
125.	Shri Diboram Payang	A.S.M. (Mupum)
126.	Shri Gopinath Morang	A.S.M. (Paglam)
127.	Assistant Engineer(Civil), PWD, Jambuk.	
128.	Sub-Divisional Agril. Officer, Roing.	
129.	Veterinary Assistant Surgeon, Roing.	
130.	Veterinary Assistant Surgeon, Jambuk.	
131.	Fishery Officer, Roing.	

NIEPA DC



D04344

Date: 4.3.64.

Table No. 26.2 (Contd.)

(D)	(1)	(2)
32.	Assistant District Education Officer, Roing.	
33.	Medical Superintendent, Community Health Centre, Roing.	
34.	Medical Officer, Dambuk (Sub-Centre).	
35.	Medical Officer-in-charge, Parbuk (Primary Health Centre)	
36.	Assistant Engineer, R.W.D., Roing.	
37.	Assistant Engineer, PWD(C), Sub-division No.I, Roing.	
38.	Assistant Engineer, PWD(C), Sub-division No.II, Roing.	
39.	Assistant Engineer (Elect.), Roing.	
40.	S.I.C.S., Roing.	
41.	Assistant Director of Industries, Roing.	
42.	A.C.F. (HQ), Roing.	
43.	Principal, Higher Secondary School, Roing.	
44.	Principal, Higher secondary School, Dambuk.	
45.	Principal, Industrial Training Institute, Roing.	

Note :- (1) ASMs at serial No. 3 to 26 are Elected under section 6 (I)(i) of the NEFA Panchayat Raj Regulation, 1967, as amended upto date .

(2) The Officers at Sl. No. 27 to 45 are appointed as Ex-Officio Member of the Anchal Samiti under section 6(2) of NEFA Panchayat Raj Regulation 1967, as amended upto date . Those Officers so appointed shall have the right to attend the meetings of the Anchal Samiti and take part in the proceedings thereof but shall not be entitled to vote.

SKD/

00000000
 000000