



Govt. of Jammu and Kashmir

Planning & Development Department

DISTRICT DODA AT A GLANCE 2012-13

Issued By:-

District Statistics & Evaluation Office

Doda.

FOREWORD

The District Statistics and Evaluation Office is entrusted with the responsibility of collection, compilation, analysis and dissemination of data on diverse facets of the economy in this rapidly changing world in the era of globalization.

Development is a continuous process and depends largely on reliable and quality data. The “District at a Glance” is an annual publication of the District Statistical Agency for addressing the data requirements for vast spectrum of users. I hope the information contained in the publication will enhance the knowledge of users in ascertaining the present socio economic scenario of the district.

I place on record my appreciation for the sincere efforts put in by the Deputy Director, Evaluation and Statistics and the team of officers and officials associated in bringing out this publication.

Suggestions for improvement of future issues of this publication are most welcome.

**Mubarak Singh (KAS)
District Development Commissioner,
Doda**

P R E F A C E

As a nodal agency at District level for collection, compilation and dissemination of official statistics, the District Statistics and Evaluation office Doda (J & K) endeavors to publish credible and timely data to facilitate planning for sustainable and equitable development of the District.

The publication, "District Doda at a Glance" for the year 2012-13 is an annual publication of the department. The issue has been prepared with a view to provide important indicators/data to the users.

The District Statistical & Evaluation Office, Doda is grateful to the various central and state departments/Agencies/corporations for making data available for this publication. I also trust that they will continue their support in future and provide data on all newly emerging issues.

I place on record my deep appreciation of all the officials and staff of District Statistics and Evaluation Office Doda and especially Smt. Rajni Devi Katoch (S.A), Sh. Uttam Singh (S.A), Sh. Rohit Gupta (J.S.A) & Sh. Kailash Kumar (J.A) who have put in sustained efforts in completing this publication.

Suggestions for improvement will be most welcome.

Sd/-

(Dr. Yasir L. A. Balwan)
District Statistical & Evaluation Officer
Doda



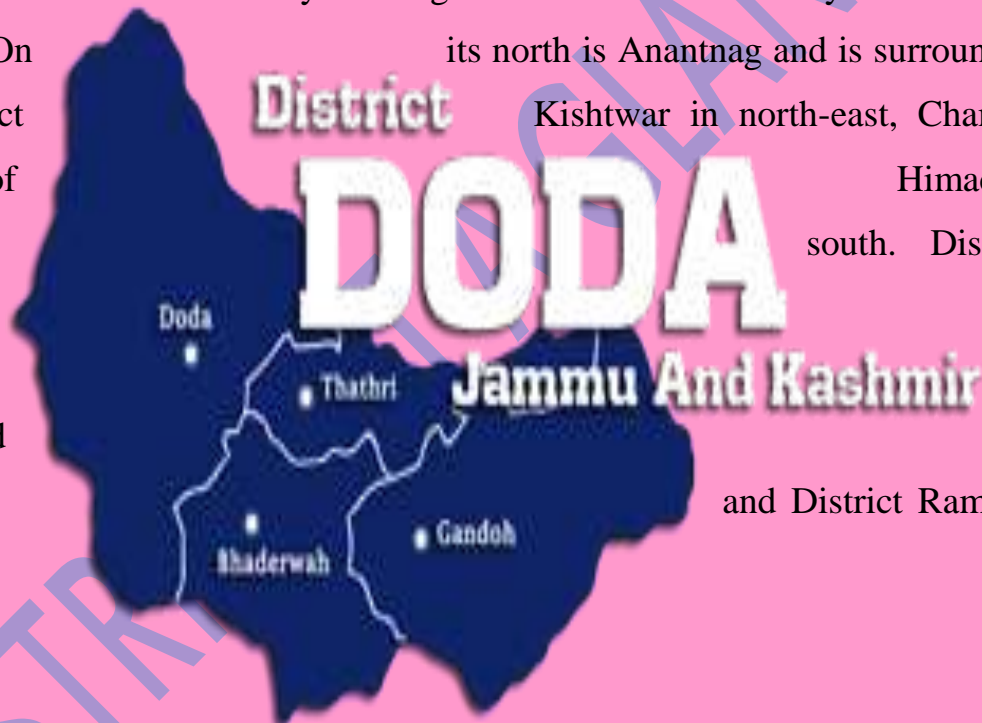
District at a Glance

Contents

Topic	Page No.
• Introduction	5
• History	5-8
• Culture	8-9
• How to reach Doda	9
• Geography	9
• Climate	10
• Places Worth Visiting	10
• Administrative Structure	10-11
• Population Statistics	11-15
• Bhaderwah Development Authority	15-16
• Economy	16-18
• Agriculture	18
• Horticulture	18
• Education	19
• Health	19-20
• Handicraft	20
• Industries	20
• Employment	21
• Sericulture	21
• Posts & Telegraph	21
• Handloom	22
• Sheep Husbandry	22
• Animal Husbandry	22-23
• Rural Development	24
• Police	24
• P.H.E	24-25
• Sanitation	25-27
• DPO	27
• Banking	27
• Social Welfare	28
• Co-operative Societies	28
• Social Forestry	28
• Food & Supply	29
• Irrigation & Flood Control	29
• Life Insurance	30
• Library	30
• Fire and Emergency	30
• Telecommunication	31
• Electricity	31

Introduction

Doda is a district in the eastern part of Jammu region of the Indian state of Jammu and Kashmir. Doda District was carved out of the erstwhile District Udhampur in the year 1948 and lies amidst in the middle and outer Himalayan ranges of Jammu region of J&K State. In view of the vastness of the District and inconvenience being faced by the people living in far flung areas besides making whole area manageable, the State Govt. in July 2006 trifurcated the District thereby creating two new Districts namely Ramban and Kishtwar. On its north is Anantnag and is surrounded by District Kishtwar in north-east, Chamba area of Himachal Pradesh in south. District Kathua and District Udhampur in South and South-west and District Ramban in West.



History

This District has a rich history. It is said that one of the ancient Rajas of Kishtwar whose domain extended beyond Doda persuaded one utensil maker Deeda, a migrant from Multan (now in Pakistan), to settle permanently in this territory and set up a utensil factory. Deeda is said to have settled in a village

which later on came to be known after him. With the passage of time the name Deeda has changed into Doda, the present name of the town.

The entire area of District Doda including Allaqa Dengbatal (Tehsil Mahore) was initially divided into two independent States of Kishtwar and Bhaderwah. Kishtwar State consisted of some areas of the present District Doda viz: Doda-Siraj excluding present Bhaderwah, Bhalessa and Thathri Tehsils, Marmat Galihan, Raggi, Assar, Batote areas of Doda and Ramban Districts.

The Islamic faith entered the region of Doda as a spiritual and moral force, when Hazrat Shah Farid-Ud-Din came over to Doda via Dengbatal and Ramban, in 1650 A.D. He stayed at Doda for 14 long years and then left for Kishtwar.

The principality of Bhaderwah was distributed into 15 tharas or administrative units. The total area of Bhaderwah Jagir (including Bhalessa etc.) was 533 sq. miles which after amalgamation with Udhampur district in 1931 was reduced to 213 sq. miles only. The earliest mention of the place is traced from Rajatarangni around (1112-28 A.D.), where the place has been named Bhadravakash i.e. good resting place. According to the genealogical role of the Rajas of Billawar, the State of Bhaderwah was found about fifteenth century by a Scion of Balauria family, but later on, came under the control of Chamba. Thus it may be presumed that the State was established any time around 12th century, but the events of the place, right up to the close of 16th century are not very clear.

Nag Pal (IInd) was the son of Maha Pal who, like his father was a great devotee of Basak Nag. He is said to have ruled for one hundred years. Mela Patt is celebrated at Bhaderwah in honour of Nag Pal's spiritual victory over Emperor

Akhbar. Nag Pal (IInd) was succeeded by Bhakhat Pal (1620-35 A.D.) and many others. Bhaderwah became a part of Chamba State during the reign of Charat Singh (1821-44 A.D.). His brother Zorawar Singh was appointed its Administrative Governor. Being a man of fine tastes, Zorawar Singh preferred to stay at Chamba and administration of Bhaderwah was conducted by a succession of Subedars, who could not win over the local inhabitants. Zorawar Singh was designated as Titular Raja of Bhaderwah in 1833 A.D. and was termed as Chhota Raja.

In 1844 A.D. Sri Singh was seated on the Gaddi of Chamba. Due to family dispute, Zorawar Singh fled to Bhaderwah and then to Jammu where he tried to gain the support of Jammu and rebel elements of Bhaderwah, but he could not succeed till his death. Zorawar Singh's son, Prakaram Singh was made Raja of Bhaderwah in 1845 A.D. But owing to Anglo-Sikh war of 1845, Sikh domination of the Hill States became very weak and Gulab Singh availed this opportunity to annex Bhaderwah with his territory. The same year when Prakaram Singh was its Raja, Bhaderwah passed on to Maharaja Gulab Singh in 1846 A.D. During Gulab Singh's time, Bhaderwah remained military administered area, administered by a Special Administrative Officer and it was only in the later year of Ranbir Singh's rule that Bhaderwah was bestowed as Jagir to Amar Singh. Bhaderwah in Ranbir Singh's time remained as private Jagir. Ranbir Singh appointed Lhab Joo as Kardar (Tehsildar) of Bhaderwah in 1859 A.D.

Bhaderwah remained a Jagir of Raja Jagir Sir Amar Singh during 1878-81 A.D. On November 10, 1886, as per report of Tehsildar Bhaderwah the Jagir of Bhaderwah was handed over to the representatives of Raja Amar Singh

by Tehsildar Bhaderwah and it remained his personal domain with all Powers for its administration, development and revenue collection till his death in 1911 A.D. Thus for almost all practical purposes Amar Singh was ruler of Bhaderwah between 1886 and 1911. When the Jagir Amar Singh passed away in 1911 A.D, Maharaja Pratap Singh issued an order regarding the Jagir and a committee of management was constituted for the estate of Hari Singh for the disposal of civil and criminal matters. Pratap Singh passed away in 1925. He had no issue and therefore Amar Singh's son Hari Singh occupied the throne of J&K State. The status of the Jagir was changed. Its name as private Jagir was changed to Private Domain and in charge jagir was changed to Director Private Domains. On the recommendations of Private Domain Assimilation Committee, the status of Bhaderwah ended in 1930 A.D. Consequently Bhaderwah became a Tehsil of Udhampur District in 1931. After establishment of District Headquarter Doda, Bhaderwah was made a Tehsil of this District.

Consequent upon reorganization of District Tehsils, Naibat Thathri and Niabat Bhalessa of Bhaderwah Tehsil also became full fledged Tehsils in 1981.

Culture

The District is known not only for its rich cultural heritage and ethical values but also for its age-old traditions of secularism and the spirit of tolerance, which have been since times immemorial, binding the people together.

The district is having mixed culture and the people are Pahari Speaking. Because of its connectivity with Jammu, Srinagar, Himachal Pradesh and Ladakh, the people are generally speaking Kashmiri, Ladakhi, Dogri, and some Pahari languages like Bhaderwahi, Kishtwari and Siraji. The people are

also credited to have unity in diversity. For example, besides regional languages, there are about one dozen languages being spoken in different areas. These are Kashmiri, Dogri, Bhaderwahi, Kishtwari, Siraji, Pogli, Khashali, Gojri, Paddri and Panjabi etc.

According to Dr. G.A. Fierson, the word “Pahari” applies to the group of languages spoken in the sub-Himalayan hills extending from Bhaderwah to the eastern parts of Nepal. The Bhaderwah group includes three dialects, viz Bhaderwahi, Bhalesvi and Padri. Bhaderwahi language is abundantly rich in words, phrases and idioms.

HOW TO REACH DODA

District Headquarter Doda is located about 175 Km. from Jammu and about 200 Km. from Srinagar. There are two National Highways connecting the District viz.NH-1A and NH-1B. The general approach to the whole of the District is through road transport i.e. Taxi, Deluxe Buses etc. visitors coming from other parts of the country can also utilize the Flight or Train services up to Jammu/Srinagar. From Jammu / Srinagar, road transport services are easily available to reach District Headquarter Doda and to other Tourist Spots of the District. One can have the view of River Chenab while approaching to Doda.

Geography

Doda district Lies in the outer Himalayan range in J&K State and falls between 32° 53´ and 34°21´ N latitude and 75°1´ and 76° 47´ E longitude. It has an average elevation of 1107 meters (3361 feet).

Climate

Due to its varying physical features, the District does not have a uniform climate. Average rainfall in District Doda has been recorded as 35.08 inches per year which is lowest as compared to other Districts of Jammu Division. Due to low average annual precipitation, the whole of District Doda has been declared as Drought prone.

Places Worth Visiting

Doda district is famous for its scenic beauty. There are lots of scenic/picnic spots which attract huge number of tourists every year from different parts of the country and abroad. The places like Jai valley, Chinta valley, Bhal Padri, Khanitop, Guldanda, Nalthi, Khellani Top, Lake View Resort Gatha, Seoz meadow, Lal Dhraman, Dal Dhraman, Dedni, 36 Dhars(meadows) of Dessa area, Dehra Top, Chanderani, Margan Top, Pul Doda Ramban Water body (22 Km), etc. attract thousands of tourists every year. The district has vast potential of pilgrimage tourism being a place of annual yatras like Kailash Kund Yatra, Roushera Mata yatra, Nagni Mata yatra, Subar Naag Yatra etc. Pilgrims also visit Chandi mata temple, Gupat Ganga Temple and Vasuki Naag ji temple in Bhaderwah every year.

Administrative Structure

From administrative point of view, district Doda is divided into four Tehsils:

1. Doda

2. Bhaderwah
3. Gandoh
4. Thathri

These Tehsils are further divided into 8 Blocks.

No. of Blocks	08 (Doda, Bhaderwah, Gandoh, Thathri, Marmat, Bhagwah, Assar & Gundna)
No. of Revenue Villages	402
No. of Panchayats	231
No. of Patwar Halqas	66
No. of Niabats	11
No. of Girdawar circles	14
No. of office Qanoongo	04
No. of Towns	03 (Bhaderwah, Doda & Thathri)
Sub-division	02 (Bhaderwah & Gandoh)

Population Statistics

The population figures for the Doda district according to the 2011 Census are as below:-

Total Population	409936
Total Male	213641
Total female	196295
Sex Ratio	919
Total Child Population (0-6 Age)	71,240
Male Population (0-6 Age)	36,862
Female Population (0-6 Age)	34,378
Child Sex Ratio (0-6 Age)	933
Average Literacy	64.68
Male Literacy	78.41
Female Literacy	49.69

Blockwise population (2011 census)

Name of the Block	No of Households	Population		
		Total	Male	Female
DODA	14495	71825	38839	32986
BHAGWAH	8341	44459	22915	21544
ASSAR	6479	31059	16048	15011
MARMAT	5953	26895	13807	13088
GUNDNA	6321	29881	15308	14573
THATHRI	10837	58552	30919	27633
GANDOY	13216	71889	36754	35135
BHADERWAH	13994	75376	39051	36325
TOTAL	79636	409936	213641	196295

Tehsilwise population Census 2011

Name of the Tehsil	No of Households	Population		
		Total	Male	Female
DODA	41297	202716	106209	96507
BHADERWAH	13994	75376	39051	36325
THATHRI	11129	59955	31627	28328
GANDOY	13216	71889	36754	35135
Total	79636	409936	213641	196295

Rural/Urban Population Census 2011

Rural/Urban	No of Households	Population		
		Total	Male	Female
Rural	72917	377247	195430	181817
Urban	6719	32689	18211	14478
Total	79636	409936	213641	196295

Rural Urban Doda

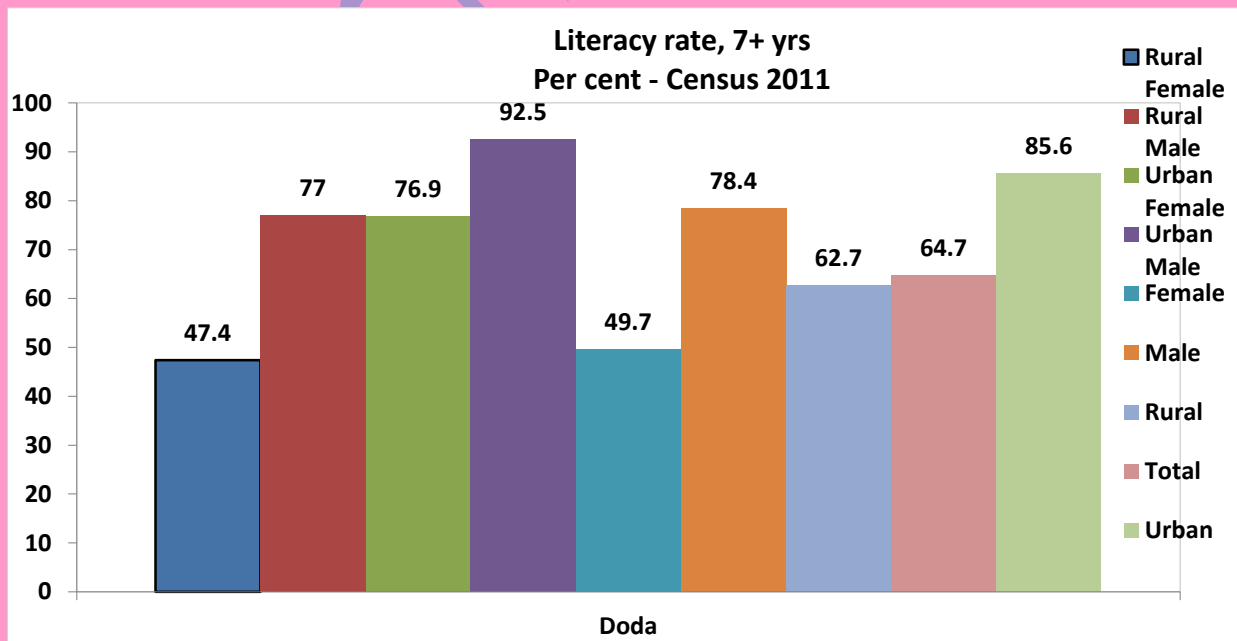


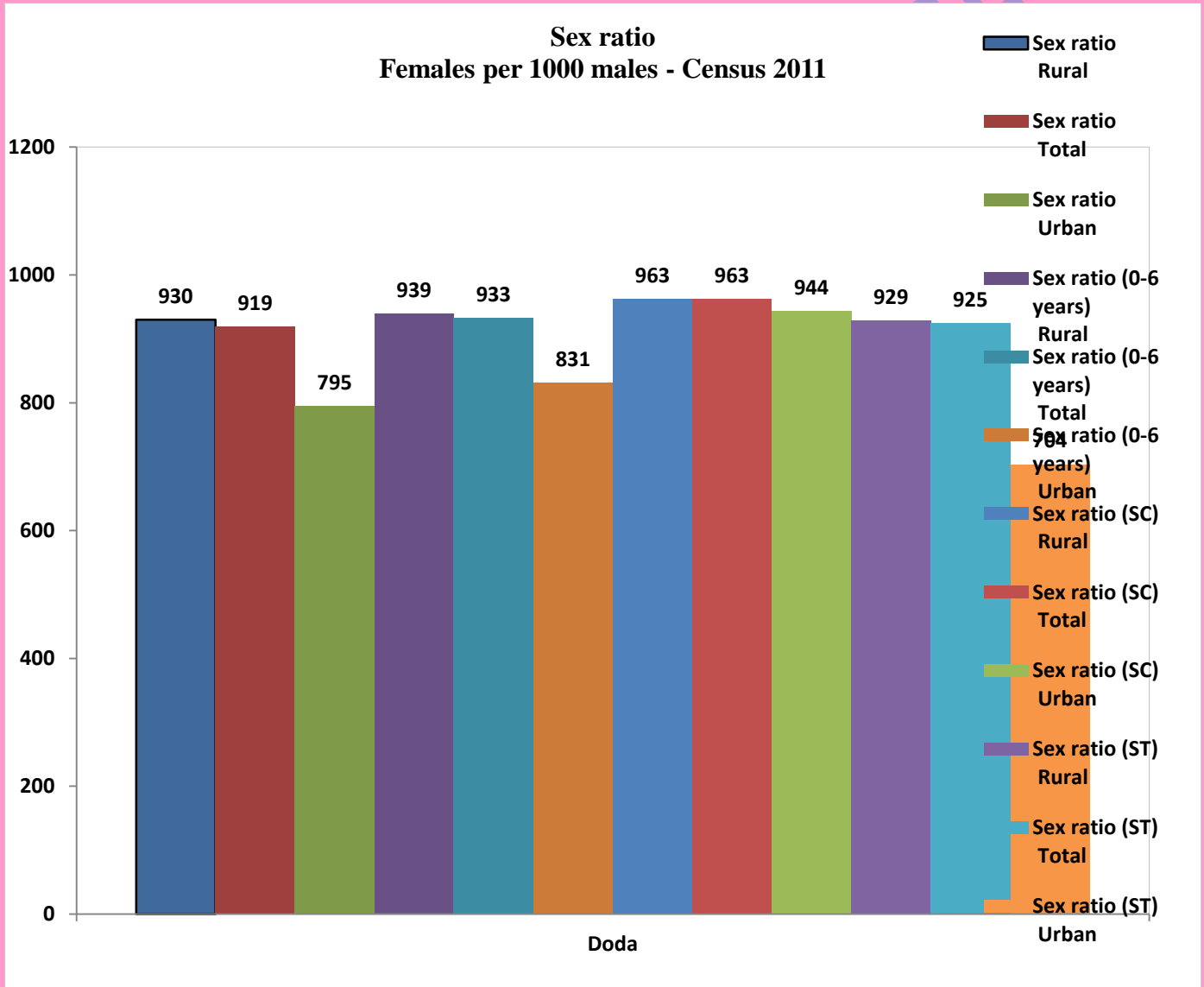
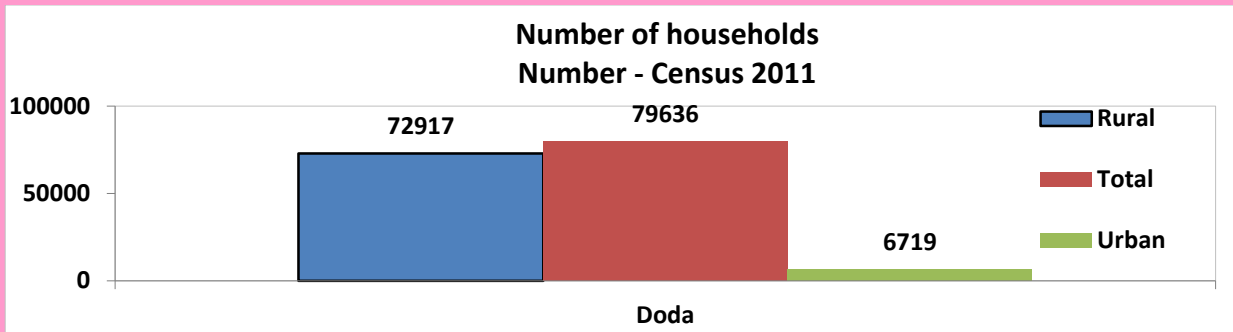
Blockwise SC/ST population (2011 census)

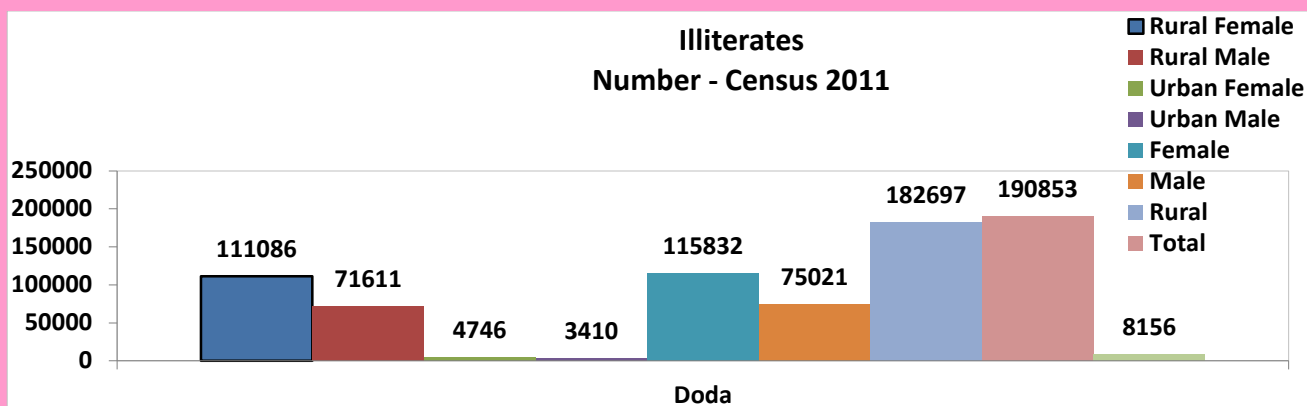
Name of the Block	SC Population			ST Population		
	Total	Male	Female	Total	Male	Female
DODA	6531	3362	3169	1528	866	662
BHAGWAH	2152	1083	1069	2480	1325	1155
ASSAR	6381	3248	3133	3835	1935	1900
MARMAT	5797	2969	2828	504	253	251
GUNDNA	1572	759	813	2168	1141	1027
THATHRI	9212	4731	4481	6595	3387	3208
GANDOH	7209	3673	3536	17438	9104	8334
BHADERWAH	14554	7384	7170	4668	2366	2302
Total	53408	27209	26199	39216	20377	18839

Tehsil wise SC/ST population Census 2011

Name of the tehsil	SC Population			ST Population		
	Total	Male	Female	Total	Male	Female
DODA	22361	11390	10971	10514	5519	4995
BHADERWAH	14554	7384	7170	4668	2366	2302
THATHRI	9284	4762	4522	6596	3388	3208
GANDOH	7209	3673	3536	17438	9104	8334
Total	53408	27209	26199	39216	20377	18839







Bhaderwah Development Authority

The J&K government has set up the Bhaderwah Development Authority (BDA) under the Prime Ministers Reconstruction Plan; to build tourism infrastructure

and to oversee the holistic development of the area to make Bhaderwah an



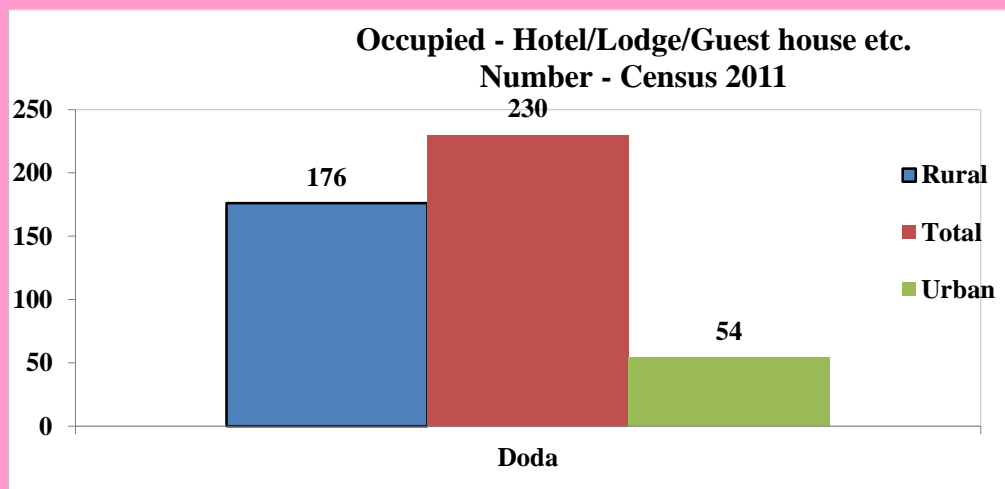
ultimate tourist destination.

The Authority has been setup in 2006 and has started raising tourist infrastructure such as Parks, Tourist Reception Centres, Resorts, Heritage restoration etc.

S.No.	Item	Nos.
1	Tourists/Adventure Huts	11
2	Tourist Bungalows/Rest House/ Youth Hostels	03
3	Paying Guest Houses	61
4	Hotels (Private)	39
5	Restaurants	41
6	Tourists Visited for Picnic & Sight Seeing	36100
7	Tourists Visited for Kailash Yatra	35100

8	Tourists Visited for Machel Yatra	38075
9	Tourists Visited for Manimahesh Yatra	13050
10	Tourists Visited for Roushera Mata Yatra	8025

Source: - Chief Executive Officer, Bhaderwah Development Authority.



Economy

Main workers in district Doda (census 2011)

District	Rural Female	Rural Male	Urban Female	Urban Male	Female	Male	Rural	Total	Urban
Doda	9584	60106	1444	8243	11028	68349	69690	79377	9687

Main workers (Agricultural Labourers) in district Doda (census 2011)

District	Rural Female	Rural Male	Urban Female	Urban Male	Female	Male	Rural	Total	Urban
Doda	420	3485	2	31	422	3516	3905	3938	33

Main workers (Cultivators) in district Doda (census 2011)

District	Rural Female	Rural Male	Urban Female	Urban Male	Female	Male	Rural	Total	Urban
Doda	3666	20362	3	18	3669	20380	24028	24049	21

Main workers (Household Industry Workers) in district Doda (census 2011)

District	Rural Female	Rural Male	Urban Female	Urban Male	Female	Male	Rural	Total	Urban
Doda	105	460	2	12	107	472	565	579	14

Main workers (Other Workers) in district Doda (census 2011)

District	Rural Female	Rural Male	Urban Female	Urban Male	Female	Male	Rural	Total	Urban
Doda	5393	35799	1437	8182	6830	43981	41192	50811	9619

Marginal workers in district Doda (census 2011)

District	Rural Female	Rural Male	Urban Female	Urban Male	Female	Male	Rural	Total	Urban
Doda	39504	32371	236	424	39740	32795	71875	72535	660

Marginal workers (Agricultural Labourers) in district Doda (census 2011)

District	Rural Female	Rural Male	Urban Female	Urban Male	Female	Male	Rural	Total	Urban
Doda	3558	4626	5	72	3563	4698	8184	8261	77

Marginal workers (Cultivators) in district Doda (census 2011)

District	Rural Female	Rural Male	Urban Female	Urban Male	Female	Male	Rural	Total	Urban
Doda	31065	14621	157	55	31222	14676	45686	45898	212

Marginal workers (Household Industry Workers) in district Doda (census 2011)

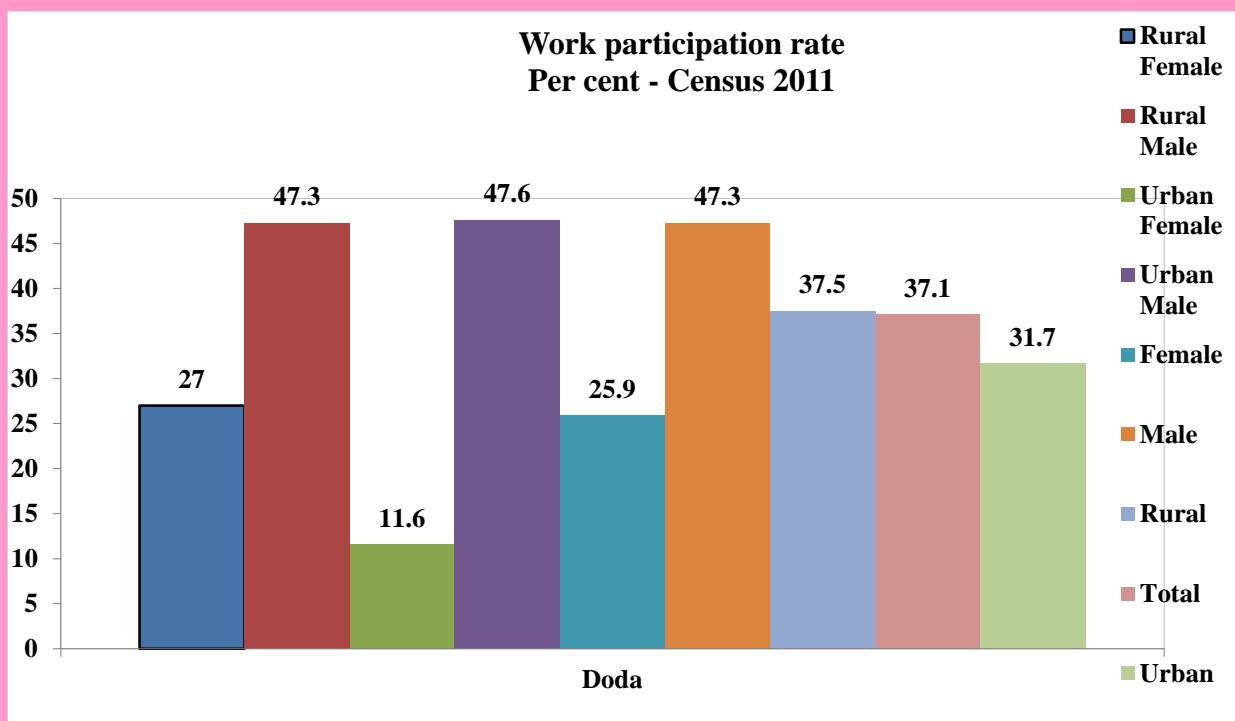
District	Rural Female	Rural Male	Urban Female	Urban Male	Female	Male	Rural	Total	Urban
Doda	951	390	3	9	954	399	1341	1353	12

Marginal workers (Other Workers) in district Doda (census 2011)

District	Rural Female	Rural Male	Urban Female	Urban Male	Female	Male	Rural	Total	Urban
Doda	3930	12734	71	288	4001	13022	16664	17023	359

Non workers in district Doda (census 2011)

District	Rural Female	Rural Male	Urban Female	Urban Male	Female	Male	Rural	Total	Urban
Doda	132729	102953	12798	9544	145527	112497	235682	258024	22342



Agriculture

Net area sown(Kharif)	32053 Ha
Area under food crops	48351 Ha
Area under non food crops	4611 Ha
Total area sown more than once	1537 Ha
Chemical fertilizers (Urea, DAP,MOP)	19624 QTLs.
Total quantity of food grains produced	600388 QTLs.



Source: - Chief Agriculture Officer, Doda

Horticulture

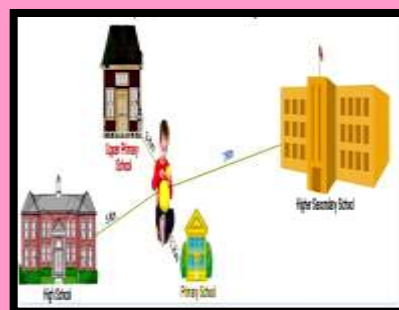


Area under fruit cultivation	14456.54 Ha
No. of nurseries	07
Area under nurseries/orchards	11.20 Ha
No. of plants available	1.02 (Govt. Nur.)
No. of fruit plants distributed	0.12 (Govt./Pvt.)
No. of tools/implements	Nil
Fungicides issued Solid/ liquid	Nil

Source: - Chief Horticulture Officer, Doda

Education

EDUCATIONAL INSTITUTIONS	
Primary	707
Middle schools	415
High school/Hr. Sec. School	95+39=134
Lower High School	12
Colleges	04
ENROLLMENT OF STUDENTS IN THE INSTITUTIONS	
Primary schools	39235
Middle schools	17502
High/Hr. Sec. Schools	16834
Colleges	2757
EXISTING STRENGTH OF TEACHERS IN COLLEGES	
Male	54
Female	08



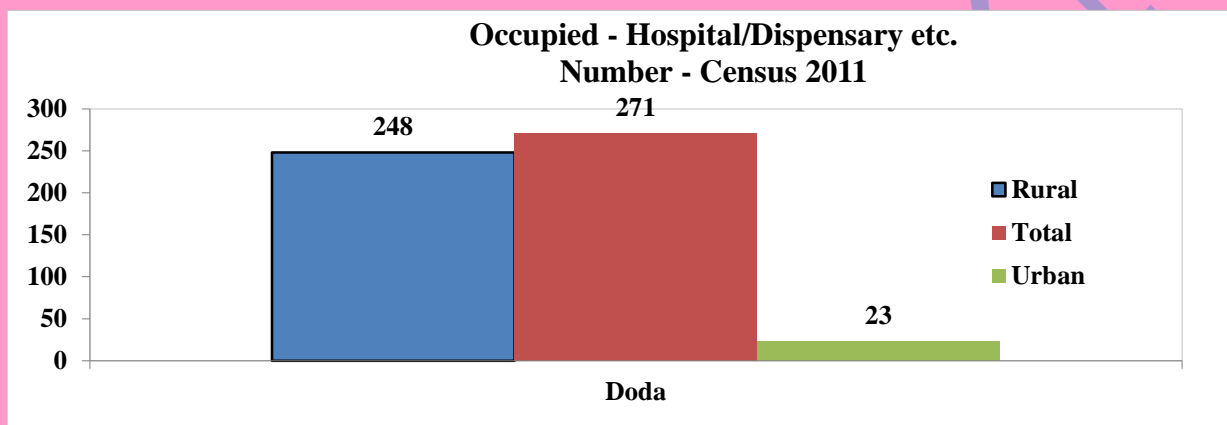
Source: - Chief Education Officer, Doda

Health

S. No.	Item	Nos.
1	District Hospital	01
2	Sub-District Hospital	02
3	Other Hospital	01
4	Emergency Hospital	01
5	PHC/Sub. Centers/SHC	13+75+1=89
6	Aliphatic dispensaries	20
7	Medical aid centers & Mobile units	30
8	L.C.U./ Leprosy SET units	02
9	T.B. centers	04
10	STD/V.D. clinic	02
11	Evening Clinic/UHU	00
12	District Mobile Eye Unit	00
13	Post Mortem unit	05
14	Ayurvedic / Unani Disps	00
MEDICAL PERSONS		
1	Doctors	207
2	Sisters/Nurses	186
3	Compounder	153
4	Davasaz/Pharmacists	169

5	Sanitary Inspectors	04
6	Health Inspectors	05
7	Health Educators	14
8	Basic Health workers	20
9	Lady Health Workers	09
10	Ancillary Nurse/Dais	124
11	Nursing orderly/Class IV	150

Source: - Chief Medical Officer Health and F.W Doda



Handicraft

S. No	Item	Nos.
1	Handicraft Training Centers	14
2	Trainees Trained	325

Source: - Assistant Director Handicrafts Doda.



Industries



S.No.	Item	Nos.
1	SSI Units Registered	09
2	Employment generated	46

Source: - General Manager DIC Doda

Employment

S.No.	Item	Nos.
1	Registrations made	504
2	No. of employment Exchanges	01
3	Job seekers on live register	4081

Source: - Dy. Director Employment, (DECC)-Doda

Sericulture



<u>Departmental Nurseries</u>		
1	Area covered	198 Kanals
2	Total nurseries	08
3	Plants raised	0.209 lacs
4	Seedling/Roots	1.36 lacs
<u>PRODUCTION OF SERICULTURE</u>		
1	Seed Distributed	213 Ounces
2	Cocoon produced	6000 Kgs.
3	Rearing families benefited	278
4	Amount earned	4.20 lacs

Source: - Dy. Director, Sericulture Dev. Department, Doda

Posts and Telegraphs



S.No.	Item	Nos.
1	Mukhya Dak Ghar	01
2	Sub-Post offices	05
4	Branch Post offices	56

Source: - Post Master Head Post Office, Udhampur.

Handloom



S.No.	Type	Nos.
1	Total handloom societies	21
2	Membership	890
3	Production	54.00 lacs
4	Sale	54.60 lacs
5	Training centers	06
6	Trainees trained	64

Source: - Assistant Director Handloom, Doda

Sheep Husbandry



S.No.	Type	Nos.
1	Sheep population	118115
2	Goats	33421
3	Sheep centers/ Ext Centre	35
4	No. of animals in farms	151536

Source: - District Sheep Husbandry Officer, Doda

Animal Husbandry



<u>Veterinary Personnel</u>			
1	District Officers		03
2	BVO		02
3	VAS		31
4	AVO		04
5	LSS		09
6	Sr. VP		47
7	VP		53
8	Attendant		137
9	Others		21
<u>Animal Population</u>			
1	Cattle population	2007 census	223905
2	Buffaloes	-do-	24583
3	Horses/ponies	-do-	8091
4	Donkies/ Mules	-do-	7198
5	Yalks	-do-	847
6	Poultry	-do-	210081
<u>Breeding Programme/ Artificial Insemination</u>			
1	No. of Artificial Insemination done		13315
2	No. of births recorded		4702
3	No. of Animal Castrated		2619
<u>Veterinary Units & Sub Units</u>			
1	Units/Sub Units		04
2	Livestock Development Centres		20
3	Vety. Dispensaries		20
4	Mobile dispensaries		02
5	Ist Aid centers		28
6	Artificial Breeding Station		01
7	Frozen semen centers		02
8	Others		19

Source: - Chief Animal Husbandry Officer, Doda

Rural Development

S.No.	Type	Nos.
1	No. of Panchayats	231
2	No. of Villages	402
3	No. of Panchayat Ghars	93

Source: - Assistant Commissioner Development Doda.

Police



S.No.	Item	Nos.(2012-13)
1	Police stations	06
2	Police posts	11
<u>CRIMINAL CASES RREGISTERED</u>		
1	Murder	05
2	Rape	16
3	Kidnapping	31
4	Robbery	01
5	Bulgerly	47
6	Thefts	36
7	Riots	22
8	Criminal breach of trust	09
9	Cheating	06
10	Dacoity	-
11	Others	341

Source: - S.S.P Doda

P.H.E.



No. of households having location of water source away (Census 2011)

District	Rural	Rural SC	Rural ST	SC	ST	Total	Urban	Urban SC	Urban ST
Doda	17991	2691	2776	2704	2787	18262	271	13	11

No. of households having location of water near the premises (Census 2011)

District	Rural	Rural SC	Rural ST	SC	ST	Total	Urban	Urban SC	Urban ST
Doda	34853	5415	3525	5437	3536	35304	451	22	11

No. of households having location of water within the premises (Census 2011)

District	Rural	Rural SC	Rural ST	SC	ST	Total	Urban	Urban SC	Urban ST
Doda	19736	2646	835	2823	918	25054	5318	177	83

No. of households having tapwater as main source of drinking water (Census 2011)

District	Rural	Rural SC	Rural ST	SC	ST	Total	Urban	Urban SC	Urban ST
Doda	60219	8628	5453	8827	5549	66002	5783	199	96

No. of households having tapwater from treated source as main source of drinking water (Census 2011)

District	Rural	Rural SC	Rural ST	SC	ST	Total	Urban	Urban SC	Urban ST
Doda	11111	2120	857	2229	917	14626	3515	109	60

No. of households having tapwater from untreated source as main source of drinking water (Census 2011)

District	Rural	Rural SC	Rural ST	SC	ST	Total	Urban	Urban SC	Urban ST
Doda	49108	6508	4596	6598	4632	51376	2268	90	36

Sanitation

No. of households having latrine facility within the premises in district Doda (census 2011)

District	Rural	Rural SC	Rural ST	SC	ST	Total	Urban	Urban SC	Urban ST
Doda	17417	1431	663	1624	751	23060	5643	193	88

No. of households not having latrine facility within the premises in district Doda
(Census 2011)

District	Rural	Rural SC	Rural ST	SC	ST	Total	Urban	Urban SC	Urban ST
Doda	55163	9321	6473	9340	6490	55560	397	19	17

No. of households disposing night soil into open drain in district Doda
(Census 2011)

District	Rural	Rural SC	Rural ST	SC	ST	Total	Urban	Urban SC	Urban ST
Doda	1301	64	10	109	35	2200	899	45	25

No. of households having pit latrines in district Doda (census 2011)

District	Rural	Rural SC	Rural ST	SC	ST	Total	Urban	Urban SC	Urban ST
Doda	1443	133	71	133	72	1480	37	0	1

No. of households having bathing facility in district Doda
(Census 2011)

District	Rural	Rural SC	Rural ST	SC	ST	Total	Urban	Urban SC	Urban ST
Doda	21111	1904	878	2098	963	26716	5605	194	85

No. of households not having bathing facility within the premises in district Doda
(Census 2011)

District	Rural	Rural SC	Rural ST	SC	ST	Total	Urban	Urban SC	Urban ST
Doda	51469	8848	6258	8866	6278	51904	435	18	20

No. of households having waste water connected to closed drain in district Doda
(Census 2011)

District	Rural	Rural SC	Rural ST	SC	ST	Total	Urban	Urban SC	Urban ST
Doda	3615	313	139	372	173	6111	2496	59	34

No. of households having waste water connected to open drain in district Doda
(Census 2011)

District	Rural	Rural SC	Rural ST	SC	ST	Total	Urban	Urban SC	Urban ST
Doda	10056	1388	438	1498	479	12468	2412	110	41

No. of households having no drainage facility for waste water in district Doda
(Census 2011)

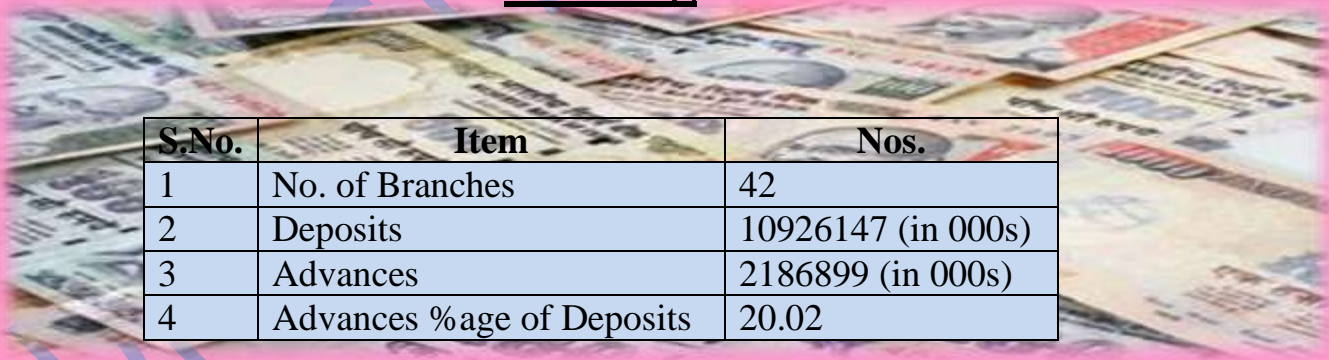
District	Rural	Rural SC	Rural ST	SC	ST	Total	Urban	Urban SC	Urban ST
Doda	58909	9051	6559	9094	6589	60041	1132	43	30

District Panchayat Office

<u>RURAL HEALTH SANITATION</u>		
1	School Latrines constructed	
	i. Target	496
	ii. Completed	134
	iii. Under Progress	362
2	Women Sanitation campaign	Nil
3	No. of individual household latrines	
	a) Target	12500
	b) Completed	5779
	c) Under Progress	6721

Source: - District Panchayat Officer Doda.

Banking



S.No.	Item	Nos.
1	No. of Branches	42
2	Deposits	10926147 (in 000s)
3	Advances	2186899 (in 000s)
4	Advances %age of Deposits	20.02

Source: - District Manager Lead Bank Doda

No. of households availing banking services (Census 2011)

District	Rural	Rural SC	Rural ST	SC	ST	Total	Urban	Urban SC	Urban ST
Doda	55483	7610	3755	7806	3839	60914	5431	196	84

Social Welfare

S.No.	Item	Nos.
1	Training centers (Cutting & Tailoring)	10
2	Trainees trained	250
<u>I.C.D.S</u>		
1	ICDS Blocks	08
2	Anganwari Centers	1360
3	Anganwadi Workers	N.A

Source: - District Social Welfare Officer, Doda

Co-Operative Societies

S.No.	Item	Nos.
1	No. of Societies	61
2	Membership	17486
3	Share Capital	61.76 lacs
4	Working capital	105.63 lacs
5	Loan advances	223000 Lacs
6	Loan outstanding	4007951 lacs
7	Loan overdue	1866892 lacs

Source: - Dy. Registrar, Cooperative Societies (Agri) Doda

Social Forestry

S.No.	Item	Nos.
1	No. Nurseries	03
2	Area Under nurseries	1.90 Ha
3	Plants available	1.282 lacs
4	Plants purchases	Nil

Source: - DFO (Social Forestry) Doda

Food and Supplies

S.No.	Item	Nos.
1	Total Godowns	12
2	Ration Depots (Private/Govt.)	301
3	Ration Dealers (-do-)	280
4	K.Oil dealers (Coop/Pvt.)	164
5	No. of LPG Dealers	02
6	No. of LPG Connections	N.A

Source: - Assistant Director Food & Supplies, Doda

No. of households using LPG/PNG as fuel for Cooking in district Doda (census 2011)

District	Rural	Rural SC	Rural ST	SC	ST	Total	Urban	Urban SC	Urban ST
Doda	3283	228	31	387	90	7963	4680	159	59

No. of households using Cowdung Cake as fuel for Cooking in district Doda (census 2011)

District	Rural	Rural SC	Rural ST	SC	ST	Total	Urban	Urban SC	Urban ST
Doda	30	4	3	5	4	37	7	1	1

Irrigation/Flood Control



S.No.	Item	Nos.
1	Total Area under Irrigation	3792 Ha
2	Potential created	113 Acres
3	Potential utilized	263 Acres
4	Houses protected	N.A
5	Land protected	N.A

Source: - S.E (Hydraulics) Doda

Life Insurance

S.No.	Item	Nos.
1	No. of Companies Functioning	03 (LIC, Reliance, Bajaj Allianz, HDFC Life, MetLife)
2	No. of People insured	N.A
3	Total Premium Received	N.A

Source: - District Manager, LIC Doda

Library



S.No.	Item	Nos.
1	District Library	01
2	Tehsil Library	06
3	Lending depots	02
4	No. of books available	76000
5	Members enrolled	8100

Source: - Chief Librarian Doda

Fire and Emergency Services



S.No.	Item	Nos.
1	Fire calls	47
2	Fire stations	N.A
3	Fire Tenders	N.A

Source: - Assistant Director Fire & Emergency Doda.

Telecommunication

S.No.	Item	Nos.
1	Networks Available	05 (BSNL, Airtel, Aircel, Reliance, Vodafone)
2	Landline Connections	N.A
3	Mobile Connections	N.A
4	Broadband Connections	N.A

Source: - Sub Divisional Engineer BSNL Doda

No. of households having Telephone/Mobile in district Doda (census 2011)

District	Rural	Rural SC	Rural ST	SC	ST	Total	Urban	Urban SC	Urban ST
Doda	41533	6384	3011	6579	3101	47031	5498	195	90

Electricity

No. of households having Electricity as main source of lightning (census 2011)

District	Rural	Rural SC	Rural ST	SC	ST	Total	Urban	Urban SC	Urban ST
Doda	55848	8887	3601	9099	3703	61831	5983	212	102

No. of households having Kerosene as main source of lightning (census 2011)

District	Rural	Rural SC	Rural ST	SC	ST	Total	Urban	Urban SC	Urban ST
Doda	8362	1076	1677	1076	1679	8400	38	0	2

No. of households having no lightning (census 2011)

District	Rural	Rural SC	Rural ST	SC	ST	Total	Urban	Urban SC	Urban ST
Doda	4005	433	888	433	889	4018	13	0	1