




STATISTICAL HANDBOOK
OF
WEST KAMENG DISTRICT
ARUNACHAL PRADESH
1987



DISTRICT STATISTICAL OFFICE
BOMDILA.



F O R E W O R D

Statistics deals with the methods of collecting, processing, analysing and interpreting numerical data collected to make a comparison between the past and present results with a view to ascertain the reasons for changes which have taken place and the effect of such changes on the future course of action.

The Statistical Handbook of West Kaneng : 1987 endeavours to portray a comprehensive picture of the achievements of various Government Departments in West Kaneng. The handbook is brought out by the staff of the District Statistical Cell under the guidance of the District Statistical Officer, Bondila.

I hope, this publication will be of help to the district officials and others concerned for further planning at all strata of this district.


(M P TYAGI)
DEPUTY COMMISSIONER
West Kaneng District::Bondila

NIEPA DC



D04370

National Systems Unit
Institute of Educational
Research and Administration
A-10, Ring Road, New Delhi-110016

No. D-4370
29/7/87


I N T R O D U C T I O N

Statistics are numerical statements of fact capable of analysis and interpretation.

The Statistical Handbook of West Kaneng:1967 presents a crystal clear picture of various developmental activities and Socio-economic aspects of the district. The booklet also incorporates some special tables on vital statistics, Govt. employees in West Kaneng and per capita income of different states/U.Ts. The compilation of this issue has been done in conformity with the state level publication.

I take this opportunity to extend my thanks and gratitude to all district heads of departments for their co-operation in bringing out this publication. Thanks are also due to the staff of District Statistical Cell, particularly, Shri H.P. Das, FI for their sincere efforts.

Constructive suggestions for improvement of the standard and contents of the subsequent issues will be gladly accepted.


(S.B. BISWAS)
District Statistical Officer,
West Kaneng District,
Bonghila.

(i)
C O N T E N T S

Table No.	PARTICULARS	Page No.
	Notional Map of West Kameng District	
	Synopsis on West Kameng District	1 - 6
	Highlights on important aspects of West Kameng	7 - 8
	<u>I - ADMINISTRATIVE SET-UP</u>	
I. 1	Administrative set-up showing District, Sub-Divisions and Circles as on 31.3.87	9
I. 2	Distance of Circle Head Quarters from District Head Quarter.	9
	<u>II - POPULATION (AS PER 1981 CENSUS)</u>	
II. 1	Distribution of population (including SC/ST population) and percentage of literacy in West Kameng District.	10
II. 2	Circlewise number of villages, Household and population in West Kameng District.	10
II. 3	Circlewise population with Rural and Urban break-up and percentage of literacy.	11
II. 4	Districtwise area, population with density of population and Sex Ratio in Arunachal Pradesh.	12
II. 5	Distribution of population by workers and Non-workers.	13
II. 6	Circlewise number of Household and population by Religion of Head of Household in West Kameng Dist.	14
	<u>III - CLIMATE</u>	
III. 1	Monthly Rainfall in West Kameng District	15
III. 2	Centrewise average Temperature and Relative Humidity in West Kameng District.	16
III. 3	Altitude of important places of West Kameng.	16
	<u>IV. EDUCATION</u>	
IV. 1	Distribution of Govt. (Arunachal Pradesh) Educational Institutions in West Kameng.	17
IV. 2	Distribution of Educational Institutions other than Arunachal Pradesh Govt. in West Kameng.	17
IV. 3	Institutionwise number of students and Teachers relating to Arunachal Pradesh Govt. Institutions in West Kameng.	18
IV. 4	Institutionwise number of students and Teachers relating to non-Arunachal Pradesh Govt. Institutions in West Kameng.	18

(ii)

IV. 5	Classwise and Sexwise distribution of students in Educational Institutions of West Kameng District relating to Arunachal Pradesh Govt. Institutions.	19
IV. 6	Classwise and Sexwise distribution of students in Educational Institutions of West Kameng District relating to Non-Arunachal Pradesh Govt. Institutions	20
IV. 7	Result of various Examinations in respect of students of West Kameng District.	21
IV. 8	Number of students of West Kameng District studying Outside Arunachal Pradesh.	21
<u>V - M E D I C A L</u>		
V. 1	Circlewise distribution of Hospital/Health Centres/ Dispensaries in West Kameng District.	22
V. 2	Number of authorised beds in Hospital/Health Centres of West Kameng District.	22
V. 3	Circlewise distribution of Medical staff in West Kameng District.	23
V. 4	Indoor and Outdoor patients treated in Hospital/ Health Centres of West Kameng District.	23
V. 5	Disease wise patients treated in Hospital/ Health Centres of West Kameng District.	24
V. 6	Achievement of National Malaria Eradication Programme in West Kameng District.	25
V. 7	Achievement of Family Planning Programme in West Kameng District.	25
<u>VI - SOCIAL SECURITY</u>		
VI. 1	Police stations/Outpost and strength of Police personnel in West Kameng District.	26
VI. 2	Details of Accidents occurred in West Kameng District.	27
VI. 3	Number of cases pending, Filed and disposed in West Kameng District.	27
VI. 4	Statement showing the general result of trials of Criminal cases in West Kameng.	28
VI. 5	Incidence of crimes in West Kameng District.	28
<u>VII - A G R I C U L T U R E</u>		
VII. 1	Classification of Area of West Kameng District.	29
VII. 2	Area and production of various crops in West Kameng District.	30
VII. 3	Area under Improved/H.V.V Seeds in West Kameng District.	31
VII. 4	Area brought under fertilizer and Plant Protection in West Kameng District.	31

Contd... (iii)

(iii)

VII.5	Consumption of Chemical Fertilizers in West Kameng District.	32
VII.6	Agricultural Farms/Horticultural Nurseries and People's Horticultural garden in West Kameng District.	32
VII.7	Area and Production of Horticultural crops in West Kameng District.	33
VII.8	Improved Agricultural implements/Machines Distributed in West Kameng.	33
<u>VIII - IRRIGATION AND WATER SUPPLY</u>		
VIII.1	Implementation of Minor Irrigation Projects in West Kameng District.	34
VIII.2	Net area irrigated by different sources in West Kameng District.	34
VIII.3	Water supply scheme executed in West Kameng Dist.	35
<u>IX - ANIMAL HUSBANDARY & VETERINARY</u>		
IX. 1	Circulowise number of Veterinary Dispensaries/Aid centres in West Kameng District.	36
IX. 2	Number of Cattle/Poultry farms etc. in West Kameng District.	36
IX. 3	Number of Animals/Birds treated in West Kameng Dist.	37
IX. 4	Milk and Milk products in West Kameng District.	37
IX. 5	Statement reflecting the activities of the Regional Sheep Breeding Farm, Sangti of West Kameng District.	38
<u>X - F O R E S T</u>		
X. 1	Distribution of forest Divisions/Ranges/Beats in West Kameng.	39
X. 2	Area under plantation/Afferestation in West Kameng District.	39
X. 3	Area under forest in West Kameng District.	40
X. 4	Out-turn of Timber and fuel in West Kameng District.	40
X. 5	Supply of Sleepers to Railways by the Forest Department.	41
X. 6	Minor Forest products of West Kameng District.	41
X. 7	Forest revenue and expenditure of Forest Divisions in West Kameng District.	42
<u>XI - F I S H E R I E S</u>		
XI. 1	Circulowise fish farms and village fish ponds in West Kameng District.	43

XI. 2	Fish and fish Seeds production in West Kaneng District.	43
<u>XII - C O O P E R A T I O N</u>		
XII. 1	Working of different Co-operative societies in West Kaneng District.	44
XII. 2	Achievement of Co-operative Apex Bank/Thrift and Credit Societies in West Kaneng District.	45
<u>XIII - RURAL DEVELOPMENT/PANCHAYATRAJ & BLOCK DEVELOPMENT</u>		
XIII. 1	Physical and Financial achievements of Rural Development Programme in West Kaneng District.	46
XIII. 2	Particulars of Community Development/IES Blocks in West Kaneng District.	47
XIII. 3	Panchayatraj Institutions in West Kaneng District.	47
<u>XIV - I N D U S T R I E S</u>		
XIV. 1	Craftwise distribution of trainees in the Craft Centres of West Kaneng District.	48
XIV. 2	Annual out-turn of different craft centres and sale proceeds of the Emporium and Show room cum sale counter in West Kaneng District.	48
XIV. 3	Small Scale Industries Registered in West Kaneng District during 1986-87.	49
XIV. 4	Production and Employment of Industries registered under factory Act 1948 in West Kaneng District.	50
XIV. 5	Statement showing Sericulture activities in West Kaneng District.	50
<u>XV - ELECTRICITY AND POWER</u>		
XV. 1	Installed Plant capacity and Electricity generated in West Kaneng District.	51
XV. 2	Consumption of Electric power by uses in West Kaneng District.	51
XV. 3	Number of Towns/Villages Electrified in West Kaneng District.	51
<u>XVI - CONSTRUCTION (ENGINEERING)</u>		
XVI. 1	Length of Road constructed/Improved by different Agencies in West Kaneng District.	52
XVI. 2	Length of Road Maintained by different Agencies in West Kaneng District.	52

(v)

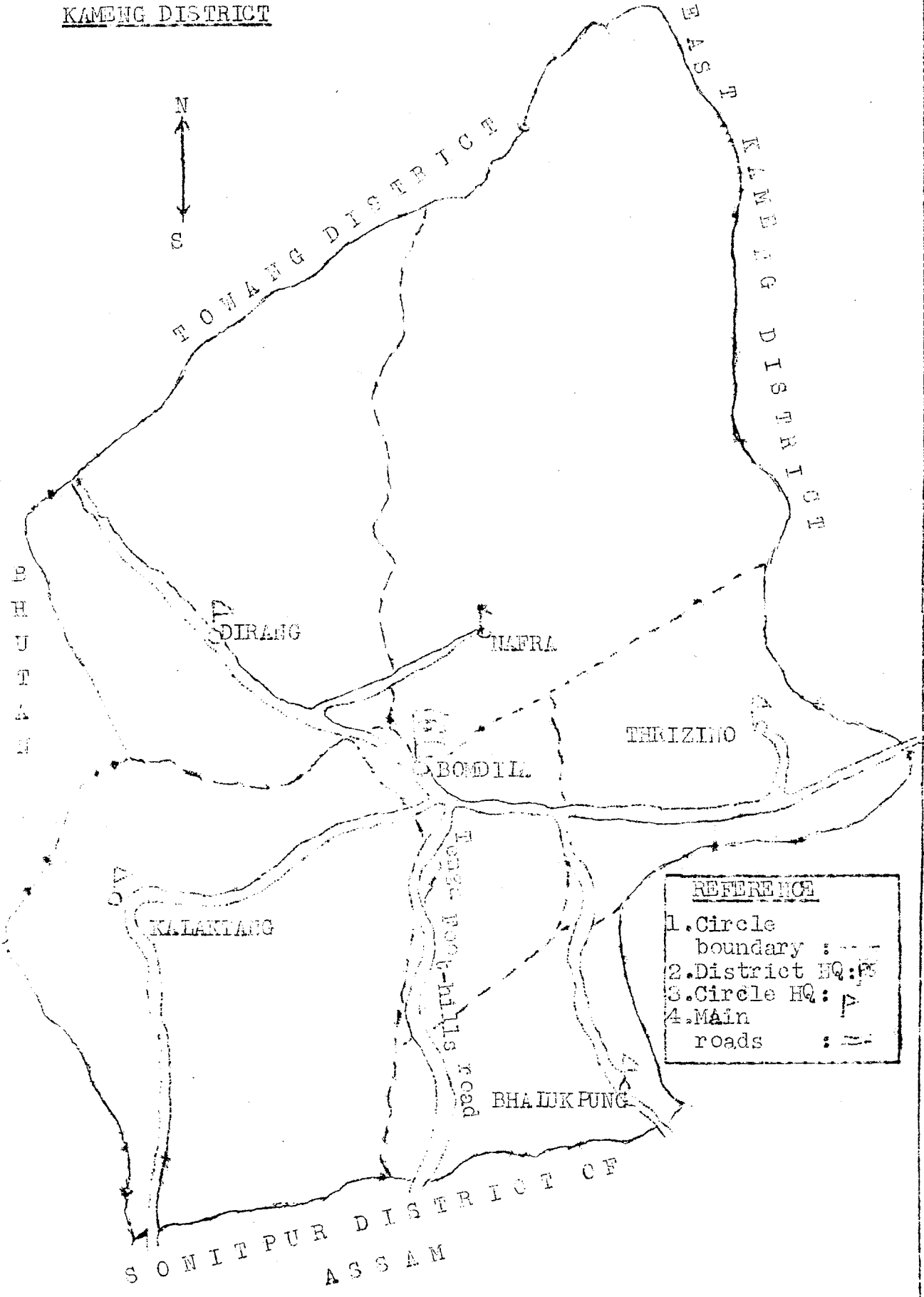
XVI. 3	Expenditure on Road construction by different Agencies in West Kameng District.	53
XVI. 4	Expenditure on construction, Improvement, Repairing and Maintenance of Buildings in West Kameng District.	53
<u>XVII - TRANSPORT AND COMMUNICATION</u>		
XVII. 1	Agencywise Transport data of West Kameng District.	54
XVII. 2	Departmentwise number of vehicles in West Kameng District.	55
XVII. 3	Number of Postal Institutions in West Kameng District.	56
<u>XVIII - MARKETING AND STORAGE</u>		
XVIII. 1	Procurement of selected commodities by different Agencies in West Kameng District.	57
XVIII. 2	Number of fair price shops in West Kameng District.	57
<u>XIX - B A N K I N G</u>		
XIX. 1	Number of Banking Offices in West Kameng District.	58
XIX. 2	Deposits and advances of scheduled Commercial Banks in West Kameng District.	58
<u>XX - INFORMATION AND PUBLIC RELATION</u>		
XX. 1	Location of Projection Unit, number of operators and film shows staged in West Kameng District.	59
XX. 2	Community Listening Sets distributed in West Kameng District.	59
<u>XXI - MISCELLANEOUS</u>		
XXI. 1	Social, Cultural and welfare organisation in West Kameng District.	60
XXI. 2	Data on Employment Exchange.	61
XXI. 3	Number of Cinema Hall and monthly sale of tickets in West Kameng District.	61
XXI. 4	Statement showing the details of Books in District Library, Bondila	62

Contd... (vi)

(vi)

XXI. 5	Number of Specimen in the Museum of West Kaneng District.	62
XXI. 6	Circlewise distribution of Weights and Measures in West Kaneng District.	63
XXI. 7	Birth and Death cases that reported to be occurred in different circles of West Kaneng District.	64
XXI. 8	Statement showing the total number of Arunachal Pradesh Government Employees in West Kaneng as on 1.1.1987 and the representation of Scheduled Caste and Scheduled Tribes in Government services.	65
XXI. 9	Comperative per capita income of different States/ Union Territories of India. (at current price)	66 + 67
XXI.10	Circlewise Alphabetical list of villages with number of Households and population of West Kaneng District.	68 to 72

NOTIONAL MAP OF WEST
KAMENG DISTRICT



REFERENCE	
1. Circle boundary :	---
2. District HQ :	⊙
3. Circle HQ :	⊙
4. Main roads :	==

A SYNOPSIS ON WEST KANENG DISTRICT

West Kaneng District of Arunachal Pradesh is lying approximately between $91^{\circ} 30'$ to $92^{\circ} 41'$ East longitudes and $26^{\circ} 54'$ to $23^{\circ} 01'$ North latitudes. The district is surrounded by Tibet region of China in the North, Bhutan on the West, Towang and East Kaneng Districts of Arunachal Pradesh are in the North West and East respectively. The southern boundary adjoins Sonitpur District of Assam.

HISTORICAL GENESIS: -

The name of the district is derived from the Kaneng river, a tributary of the Brahmaputra, that flows through the district. Till 1914, the district was a part of the Darrang district of Assam. By a Government of India Notification of 1914, the area covered by this district became a part of the 'Western Section' of the 'North East Frontier Tract' to which the entry of the British subject was regulated by an 'Inner Line'. In 1919 this tract was renamed as the 'Jalipara Frontier Tract' having its headquarter at Charduar of Assam. In 1916, the district area was carved out of the Jalipara Frontier Tract with the name of 'Sela Sub-Agency', and its headquarter continued to be at Charduar. In 1954, Sela Sub-Agency was renamed as the Kaneng Frontier Division and its headquarter was later transferred to Bordila. Like other parts of NEFA, it was also under the Ministry of External Affairs and over all incharge of the district was a political officer. On 1st September, 1965 the Ministry of Home Affairs took over the Administrative charge of NEFA from the Ministry of External Affairs and Kaneng Frontier Division was renamed as Kaneng District and the political Officer was redesignated as Deputy Commissioner.

On 1st June 1983, Kaneng District was bifurcated into East and West Kaneng District. East Kaneng was formed covering the area of the then Soopa Sub-Division and rest of the area of erstwhile Kaneng District was placed under west Kaneng. Finally on 6th October, 1984, west Kaneng District was again bifurcated and carving out the area of Towang Sub-Division, Towang District was formed.

PHYSIOGRAPHY: -

The topography of the district is mostly mountaneous. A greater part of it falls within the higher mountain zone, consisting a mass of tangled peaks and valleys.

In West Kaneng, there are three principal mountain ranges - a part of Sela range, Bordila range and Feet-hills range. The Sela range consists a series of mountains arranged in the from the big line from Tibet in the north, Bhutan in the west and thus forming a tough terrain to pass through it. (contd.)

The altitude of Sela range varies from 14000' to 15000' and Sela pass is 13714 feet high. The Bondila range having an average height of 9000 feet is separated by a 4500' high valley of river Dirang Chu, a tributary of Kameng river. On this range the district headquarter-Bondila lies at an altitude varying from 8100' to 9000' above sea level. South of the Bondila range lies the Foot-hills range having hills of quite low altitudes and the area is mostly plain. The area of Foot-hills range is full of tropical forests with trees of great economic values and various types of wild game.

The Kameng river flows through the district and leaving the district at Bhalukpong it ultimately joins the river Brahmaputra in plains of Assam. Tenga, Bichon and Dirang Chu are the main tributaries of the river Kameng.

CLIMATE : -

The district is situated within the temperate zone and is remote from the sea. The sea has thus no influence on its climate and the distance from the Equator is immaterial owing to the influence of the snow-clad mountains. The only factor which determines the climate is the direction and height of mountains and the nature of soil.

Although the district lies close to the tropic, it furnishes every gradation of climate, from the sultry and suffocating tropical heat of Foot-hills area to the arctic cold of snow-clad peaks. Thus the climate is hot and humid upto 4000' in southern area, temperate upto 7000' and cold beyond it. Humidity is generally high throughout the year, the winter months being less humid.

POPULATION : -

The district is having 156 villages with a population of 41,567 (as per 1931 census). The average density of population per sq. Km. is 7. The literacy rate is recorded at 25.23 and the sex ratio indicates 936 females per 1000 males. The scheduled Caste and Scheduled Tribes Population of the district are 246 and 23,101 persons respectively.

LOCAL INHABITANTS : -

There are five major tribes in west Kameng, namely Monpas, Mijis, Akas, Shordulpens and Khawas.

THE MONPAS : - The Monpas belong to the Tibeto Mongoloid stock. They are well built, fair in complexion and medium to tall in stature. They are hospitable, gentle and unassuming in temperament. Some of them have good business acumen. Their houses are made of stone and timber.

A monpa family is patriarchal. Monogamy is the general rule though polygamy is also practised. Monpas have castes and clans with no social hierarchy.

Due to slight variations in dialects Monpas can be divided into five linguistic groups, namely, Tawang Monpa, Dirang Monpa, Lish Monpa, Bast Monpa and Kalaktang Monpa. Each group has its own dialects.

Monpas are Mahayana Buddhist by religion with close cultural and religious affinities with Bhutanese and Tibetans. All houses have small altars and chapels with statues of Buddha. Offering water in little cups and burning butter lamps are daily ritual. The people believe in transmigration of the soul and reincarnation.

The Monpas perform many pantomime dances out of which the 'Ajilamu' dance is very popular. Losar and Choskar are the major religious festivals of Monpas. Losar is celebrated to commemorate the advent of New Year. There is great merry-making and dancing during Losar festival. In Choskar festival the Lamas read religious scriptures in the Gompa for a number of days. Thereafter the villagers carry the religious books on their back in a procession under the guidance of a senior lama and the procession goes round the cultivation fields. The significance of this performance is to ensure better cultivation and protect the grains from the insects and wild animals and also for the prosperity of the villagers in general.

The Monpas are agriculturists. They practise both shifting and permanent types of cultivation. They keep horses, yaks, cows, goats, sheep, pigs and fowls. They do hunting by means of bows and arrows. They also practise fishing by net, angle and trap. The Monpas are known for wood-curving, painting, religious scrolls called THUKI, carpet-making and weaving.

Miji (Dhanni) :-

The Mijis live in the valley of Bichon river and they are a small group of people. According to their own tradition and belief they had originally migrated from the plains and even claim to have connection with the Ahen Kings who ruled over Assam. Marriage among the Mijis usually takes place by negotiation. Normal bride price is given by the parents of the bridegroom.

The Mijis belong to the Mongoloid stock. They are divided into two classes, the Nyubbu and the Nyullu, who do not inter-marry. Their religion is indigenous but they have come under certain amount of Buddhist influence.

The Miji family is patriarchal. The Mijis put prominent tattoo mark on faces. Basketry is a popular handicraft among the nonfolk. The Mijis are agriculturist and practise shifting cultivation. They also do hunting and fishing.

The Mijis observe a number of ceremonies in the village, the most important celebration is known as Fungglia or Chindang. The Mijis believe in many Gods. Janglungnui is the most powerful of all of them. A festival is observed in honour of the spirit in the month of October. Each village has a Deori or Priest who officiates in the ritual.

There is a village council in each Miji Village and the council consists of village headman and other elders of the village.

AKA (Hrusso) :-

The Akas are inhabitants of the South Eastern part of West Kanong. Their main concentration is noticed in the Thuzing Area.

The Aka society is said to be mainly based on two broad groups: Kutsun and Kayatsun. An Aka family is patriarchal and polygamy is practised. Marriage takes place either by the common way of negotiations or by elopement. Cross cousin marriage is preferred to others. Mithuns are an essential part of the bride price for marriage. The Aka house is an elongated structure. The Akas have prominent tattoo marks on the faces. The Akas observe a number of ceremonies in the village. The most important community festival is known as Hechido, performed by the village priest once in a year.

The Aka women make colourful bags. Basketry is the popular handicraft amongst the nonfolk. The most common form of art is wood painting.

The Akas are agriculturist and they practise shifting cultivation. They keep Mithun, cow, horse, goat, pig and poultry. They practise hunting and chasing by means of spears, bows and arrows. The Akas have a number of songs and dances for different socio-religious festivities.

SHERDUKPEH: -

The Sherdukpehs belong to Tibeto Mongoloid stock and they are fair in complexion. Their main concentration is spread over four main villages of Rupa, Jigam, Shergam, and Thangre. However at present some of them have settled in Kanongbari area of West Kanong.

The Sherdukpeh society is based on two classes: Thang and Chas. The Thangs are said to be descendants of King Japtang-Bura and Chas are the descendants of his partners and servant class. As such the class Thang is superior to Chas. The two classes are again divided into several clans.

A Sherdukpen family is patriarchal and they practise monogamous type of marriage. The Sherdukpen houses are generally erected on substantial stone foundations. The floor and walls are made of thick wooden planks.

Like Mompas, the Sherdukpens are also Buddhist and deeply religious. They observe a number of ceremonies, the important ones are: (a) Chaskar (b) Lasar (c) Wang and (d) Khiksaba. The Chaskar, Lasar and Wang are Buddhist ceremonies. Khiksaba is a non-Buddhist ceremony and celebrated at the out-skirts of the village.

The Sherdukpens are agriculturist and practise both shifting and permanent cultivation. They keep livestock like ponies, Cows, goat, Sheep, fowls and bullocks. They hunt with bows and arrows. They practise fishing by means of nets, angles and traps. The Sherdukpen women are skilful weavers. The Sherdukpens perform many dances, the principal dances are the Yak dance, the Deer dance and AJILAMU dance which are both exciting and entertaining. An interesting feature of Sherdukpens life is their annual migration during the winter month to Deimagra and in the adjoining foot-hills area for purposes of trade and maintaining their age-long relations with the plains.

KHAWAS (GUGUR):--

The Khawas inhabit in some of the villages of Barfilla and Muzim circles of the District. They call themselves Gugin. The tribe is sub-divided into a number of clans. All of them are said to have originated from a single tribal identity called " Achinpinbu ". The tribe endogamy and clan exogamy is the rule of the tribe. Monogamy is the social norm but sometimes bigamy is also practised.

A Khawa family is patriarchal. The Khawas belong to the Mongoloid stock and are of fair complexion. They have flat nose, conspicuous cheek-bones, black hair and brownish eyes. Both males and females keep long hair and tie their hair like the Mas and the Mijis. The Khawa houses are like those of the Mas and the Mijis, but the roofs of the houses are usually covered with bamboo matting.

The Khawas are agriculturist. They practise shifting cultivation and keep domesticated animals like cow, horse, pig, sheep, goat, fowl and very rarely methun. They hunt and chase by means of spears, traps, bows and arrows.

The most important ceremony amongst the Khawas is ' Kshyat-
wai '. The village priest (shabi) perform the rituals and the ceremonies. The Khawas have a number of songs and dances which are mainly associated with their socio-religious festivities.

There is a village council in each Khawa village which is responsible for the internal administration.

ADMINISTRATIVE SET-UP :-

The administrative set up is based on single line administration which aims at keeping a close cooperation amongst various development departments with the administration and thus work together for speedy development of the people and the area.

The entire district is divided into two Sub-Divisions viz. Bondila and Wafra Buragaon. Bondila Sub-Division has got four circles - i.e. Dirang, Kalaktang, Bondila (sadar) and Bhalukpong whereas Wafra Buragaon Sub-Division has two circles, namely Wafra and Thrizino.

The Deputy Commissioner, being the overall incharge of the district, maintains law and order with the help of administrative officers and Police force. The villagers have their own customary administrative system in the form of traditional village councils. The councils consist of the Gaon Buras and Members. The Assam Frontier Regulation, 1945, authorises the village councils to settle all civil matters and certain criminal matters falling within their jurisdiction. However, for all matters, the Deputy Commissioner and some other Administrative Officers have jurisdiction under the supervision of the Assam High Court which holds the appellate and the revisional authority.

The district has been covered by 3 blocks namely, Dirang, Kalaktang and Wafra-Buragaon.

The Panchayat Raj has been introduced in the district with the North East Frontier Agency Panchayat Raj Regulation, 1967. Under this regulation (1) the Gram Sabhas exist at the village level (2) the Panchayat Samittees cover the level of blocks and Zilla Parishad operates at the district level. The regulation provides for effective participation of the people in the administration through the institutions set up under the Panchayat Raj Scheme.

HIGHLIGHTS ON IMPORTANT ASPECTS OF WEST KAMENG DISTRICT

1.	Administrative Sub-Division	:	2
2.	Administrative Circle	:	6
3.	Number of Blocks	:	3
4.	Number of Town	:	1(Bondila)
5.	Number of Village	:	156
6.	Total Population	:	41567
	a) Male	:	22670
	b) Female	:	13897
7.	Total Urban population	:	3860
	a) Male	:	2238
	b) Female	:	1622
8.	Percentage of literacy	:	25.23
	a) Literacy rate of male	:	32.19
	b) Literacy rate of female	:	16.99
9.	Density of population	:	7 persons per Sq.Km.
10.	Sex Ratio	:	836 female per 1000male.
11.	Decennial growth rate of population (1971- 81)	:	29.15
12.	Scheduled Tribe population	:	23101
13.	Scheduled Caste population	:	246
14.	Name of Indegenous Scheduled Tribes	:	a) Monpa (b) Miji (c)Aka d) Sherdukpen (e) Khawa (Bugun) (f) Sulung.
15.	Important Rivers	:	a) Kamong(Bherali)(b) Tenga c) Bichon (d) Gachan(e)Rowta f) Dirang(g)Norgun(Bhairabkund)
16.	Hydel projects with capacity	:	a) Dirang (1500 KW) b) Rahung (750 KW) c) Kalaktang (10 KW)
17.	No.of assembly constituencies	:	2
18.	a) Nearest Railhead	:	Rangapara(150 Km from Bondila)
	b) Nearest Airport	:	Salonibari (Tezpur) 160 Km from Bondila.
19.	Altitude of Circle & district Headquarters (In Meters)	:	a) Bondila varying from 2430to 2700 b) Dirang - 1497 c) Kalaktang - 1113 d) Nafra - 1790 e) Thrizino - 1224 f) Bhalukpong- 213

: 3 :

20. Important Tourist spots : (a) Rupa Valley (b) Bondila
(c) Dirang (d) Sela pass
21. Total annual Rainfall during the year 1986. : (a) Bondila - 105.76 Cm
(b) Thrizino - 87.16 Cm
22. Temperature Recorded at Bondila during the year 1986 (In $^{\circ}$ C) : Maximum - 31.0
(During Aug.)
Minimum - 0.0
(During Dec)
23. Known occurrence of Minerals : a) Coal - Near Bhairabkund and Kamengbari.
b) Copper Ore - Near Dirang
c) Dolomite - In Dadza and Rupa areas.
d) Glass sand - In Rupa area.
e) Marble - In Dirang area.
24. Important Forest Species : Blue pine, Chir pine, Cupressus, Sopa, Fir, Hollock, Poma, Jutuli, Hingori, Amari, Dhuna, Hatipolia, Oak, Gomari, Walnut, Bonsun, Mekahi.
25. Important Fauna
(a) Mammalia : Leopard, Jungle Cat, Jackal, Leopard Cat, Indian Elephant, Barking Deer, Indian wild Boar, Musk Deer, Monkey, Red Panda.
(b) Birds : Babblers, Warblers, Chats, Jungle fowl, Blackbreasted Kalkage, Hornbill green and imperial pigeon.
(c) Fishes
i) Fishes available in natural water : a) Oreinus (b) Schizothorax
c) Mahaseer (d) Chowngyc
e) Batpala.
ii) Fishes cultured : a) Common Carp (b) Mirror Carp
c) Brown Trout (d) Mirgal
26. Land use pattern : Forest, Jhuming, IRC, WRC Horticulture.
27. Main Agricultural Produces : Maize, Potato, Millet, Cabbage.
28. Main Horticultural produces : Apple, Pears, plum, and Orange.
29. Main Livestock : Yak, Sheep, Pig, Pony, Cattle, Mithun and Goat.

ADMINISTRATIVE SET UP SHOWING DISTRICT, SUB-DIVISIONS AND CIRCLES IN WEST KAMENG DISTRICT AS ON 31-3-87.

Table NO. I. 1

Sl. NO.	District	Sub-Division	Circle	Year of opening	Rank of Officer Incharge	Remarks
1	2	3	4	5	6	7
1.	WEST KAMENG	BONDILA	Bondila	1953	Deputy commissioner	
2.			Kalakta -ng	1954	Circle Officer	
3.			Dirang	1954	Extra Asstt. Commissioner	
4.			Bhalukpong	1973	Circle Officer	
5.		NAFRA BURAGAON	Nafra	1954	Circle Officer	
6.			Thrizino	1953	Extra Asstt. Commissioner	

DISTANCE OF CIRCLE HQs FROM DISTRICT H.Q.

Table No. I. 2

Sl. NO.	District Head Quarter	Circle Head Quarter	Distance from Dist. H.Q.			Total Dist. (Col 4&5)	Mode of communication
			Motor able (in Km)	Porter (in Km)	Track No. of Stags		
1	2	3	4	5	6	7	8
1.	BONDILA	Bondila	0.0	-	-	0.0	
		Kalaktang	95	-	-	95	APST
		Dirang	42	-	-	42	APST/ Private Bus
		Bhalukpong	100	-	-	100	APST/ Private Bus
		Nafra	55	-	-	55	APST/ Private Bus
		Thrizino	127	-	-	127	APST/upto 105 Km & rest on foot.

Source: - Deputy Commissioner, Bondila.

DISTRIBUTION OF POPULATION (INCLUDING ST/SC POPULATION)
AND PERCENTAGE OF LITERACY IN WEST KAMENG DISTRICT
AS PER 1961 CENSUS

Table No. II. 1

Sl. No.	Name of Circle	Area Sq. Km	POPULATION			Total S.C.	Total S.T.	Percentage of literates to total population
			Male	Female	Total			
1	2	3	4	5	6	7	8	9
1.	Bondila	N.A	5913	4943	10861	125	1305	47.20
2.	Dirang	N.A	6354	5766	12620	43	10325	10.11
3.	Kalaktang	N.A	4493	3703	8206	16	4230	13.66
4.	Bhalukpong	N.A	1037	764	1851	16	538	22.15
5.	Nafra	N.A	2000	1366	3366	41	3490	10.37
6.	Thrizino	N.A	2313	1845	4163	5	2704	15.54
WEST KAMENG			22670	18397	41567	243	23101	25.23

CIRCLEWISE NUMBER OF VILLAGES, HOUSEHOLD AND POPULATION
IN WEST KAMENG DISTRICT AS PER 1961 CENSUS

Table No. II. 2

Name of Sub-Division/Circle	Total No. of village	Total No. of Household	POPULATION			Sex Ratio (Female per 1000 Male)	Percentage of population growth rate (1951-61)
			Persons	Male	Female		
1	2	3	4	5	6	7	8
A. BONDILA SUB-DIVISION							
Bondila Town	1	932	3860	2233	1622	724	21.69
1. Bondila	10	* 2979	* 10861	5913	4943	936	NA
2. Dirang	18	2310	12620	6354	5766	841	13.67
3. Kalaktang	53	1835	8206	4493	3703	824	21.69
4. Bhalukpong	10	433	1851	1037	764	702	NA
B. NAFA BURAGAOM SUB-DIVISION							
5. Nafra	22	360	3366	2000	1366	933	23.40
6. Thrizino	43	763	4163	2313	1845	795	NA
WEST KAMENG (A+B)	156	9530	41567	22670	18397	733	29.15

* Including Bondila Township

CIRCLEWISE POPULATION WITH RURAL AND URBAN BREAKUP AND PERCENTAGE OF LITERACY.

Table NO. II. 3

Sl. NO.	Sub-Division/ Circle	Total Population			Literate population			Percentage of literacy		
		Persons	Male	Female	Persons	Male	Female	Persons	Male	Female
1	2	3	4	5	6	7	8	9	10	11
A.	<u>BONDILA SUB-DIVISION</u>	33533	13352	15136	9440	6510	2930	28.15	35.47	19.29
	Bondila Town	3360	2233	1622	1376	1302	574	49.29	59.10	35.01
1.	Bondila Circle	10361	5913	4943	5090	3160	1930	47.20	54.14	39.01
2.	Dirang Circle	12620	6354	5766	2409	1361	543	19.11	27.13	9.52
3.	Kalaktang Circle	3206	4493	3703	1531	1176	355	18.66	26.14	9.57
4.	Bhalukpong Circle	1351	1037	764	410	313	97	22.15	23.70	12.70
B.	<u>NAFRA-BURAGACH SUB-DIVISION</u>	3029	4313	3711	1067	737	230	13.29	13.23	7.55
5.	Nafra Circle	3366	2000	1366	420	296	124	10.37	14.31	6.65
6.	Thrizino Circle	4163	2313	1345	647	491	156	15.54	21.17	3.46
<u>WEST KAMENG Total</u>		41537	22670	13397	10507	7297	3210	25.28	32.19	16.99
Rural		37707	20132	17275	3631	5995	2636	22.39	29.34	15.25
Urban		3830	2233	1622	1376	1302	574	49.29	59.10	35.01

Source : - Census of India 1981 Series - 25 of Arunachal Pradesh.

DISTRICTWISE AREA POPULATION WITH DENSITY OF POPULATION AND SEX RATIO IN ARUNACHAL PRADESH
(AS PER 1981 CENSUS)

Table No. II. 4

Name of the District	Area in Sq.KM.	Final population as per 1981 census			Total population as per 1971 Census	percentage growth rate of population 1971-81	ST population	SC population	Density of population (per Sq.K.m)	No. of females per 1000 males
		Male	Female	Persons						
1	2	3	4	5	6	7	8	9	10	11
Towang	9594	11408	10327	21735	13754	14.50	13362	13		836
West Kameng		22370	18897	41567	32113	29.15	23101	246	7	940
East Kameng	4134	21999	20737	42736	35134	21.60	37286	159	10	943
Lower Subansiri	13010	59756	52394	112650	80914	40.02	87605	586	9	833
Upper Subansiri	7032	19936	19424	39410	32014	23.09	36131	48	6	971
West Siang	12006	33797	35367	74164	59242	25.17	62323	307	6	912
East Siang	6512	33097	32354	70451	49005	43.40	50720	259	11	850
Lehit	11402	39024	30474	69498	47633	45.70	30130	910	5	781
Dibangvalley	13029	18646	12332	30978	15232	31.96	15044	157	2	733
Tirap	7024	63939	59711	123650	97470	31.46	79957	234	13	872
ARUNACHAL PRADESH	33743	339322	292517	631839	467511	34.34	441107	2919	7	870

DISTRIBUTION OF POPULATION BY WORKERS AND NON-WORKERS (AS PER 1931 CENSUS.)

Table NO. II. 5

Name of the Sub-Division/ Circle	M A I N W O R K E R S												Total Main workers (I to IX)	Margi nal workers	Non- Workers
	Cultivators (I)			Agri. labours (II)			Household try Mfg, proces sing, servicing & repairing V(a)	Other workers (III, IV, V, (b) & VI to IX)							
	M	F	T	M	F	T		M	F	T					
	2	3	4	5	6	7	8	9	10	11	12	13			
A. BONDILA Sub DIVISION	3339	3691	7530	217	124	341	52	25	77	6700	859	7559	15557	191	17790
Bondila Town	13	13	31	12	3	15	5	4	9	1295	211	1506	1561	8	2291
Bondila circle (including Bondila Town)	219	207	426	42	9	51	17	10	27	2993	324	3322	3326	9	7326
Dirang Circle	2912	2143	4555	93	73	176	10	5	15	1702	191	1393	6639	131	5300
Kalaktang Circle	1123	1237	2365	20	1	21	22	10	32	1477	277	1754	4172	1	4033
Shalukpong	130	104	234	57	36	93	3	-	3	523	67	590	920	-	931
B. NAJRA SUB-DIVISION	1443	1312	2764	72	62	134	11	1	12	1124	136	1310	4220	172	3653
Najra Circle	622	645	1467	53	43	106	1	-	1	252	32	284	1353	149	1830
Thrizino Circle	626	671	1297	14	14	28	10	1	11	372	154	1020	2362	23	1778
WEST KAMENG	5337	5107	10444	289	136	425	63	26	39	7334	1045	8369	19777	363	21443

Source : - Census of India, 1931 series -25 of ARUNACHAL PRADESH.

CIRCLEWISE NUMBER OF HOUSEHOLD AND POPULATION BY RELIGION OF HEAD OF HOUSEHOLD
IN WEST KAMENG DISTRICT AS PER 1931 CENSUS

Table No. II. 6

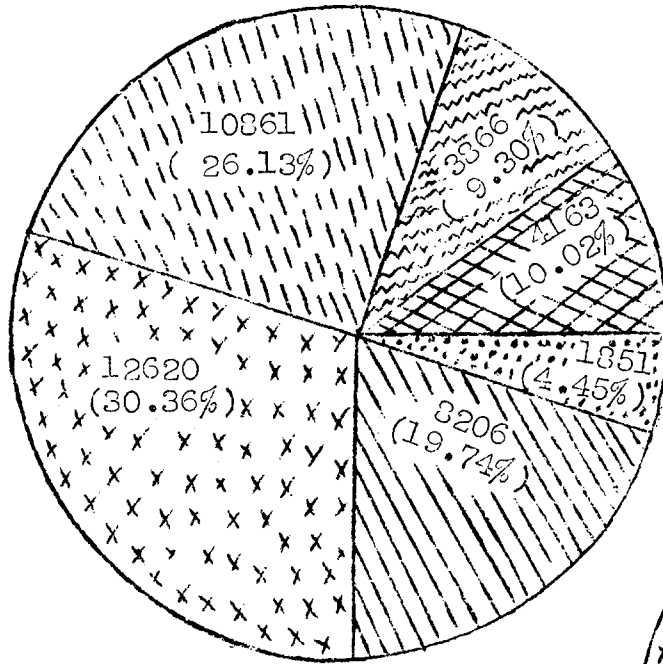
Sl. No.	Name of the Circle	BUDDHIST				CHRISTIAN				HINDUS			
		No. of household	Persons	Male	Female	No. of household	Persons	Male	Female	No. of household	Persons	Male	Female
0	1	2	3	4	5	6	7	8	9	10	11	12	13
	1. Bomdila	606	2785	1445	1340	32	256	143	113	2054	7046	3927	3119
	2. Kalaktang	1198	6126	3137	2989	19	39	31	3	639	1962	1269	693
	3. Dirang	2191	10561	5417	5144	16	61	43	18	539	1651	1297	571
	4. Bhalukpong	113	607	309	298	19	46	31	15	330	1144	713	431
	5. Nafra	138	779	423	356	3	12	6	6	99	297	159	138
	6. Thrizino	131	662	346	322	3	12	11	1	353	1675	1035	590

Table No. II. 6 Contd.

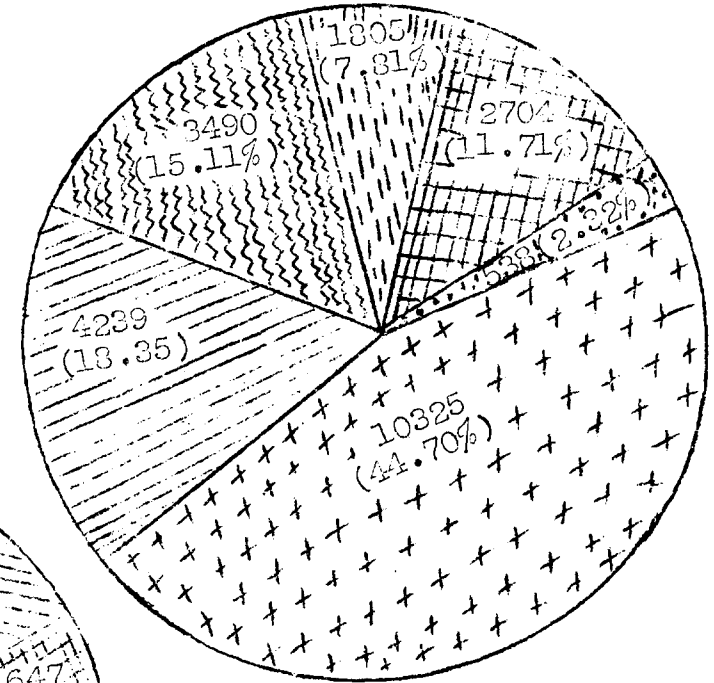
Sl. No.	JAINS				MUSLIMS				SIKHS				OTHER RELIGIONS AND IRRELIgIOUS				RELIGION NOT STATED			
	No. of household	Persons	Male	Female	No. of household	Persons	Male	Female	No. of household	Persons	Male	Female	No. of household	Persons	Male	Female	No. of household	Persons	Male	Female
0	14	15	16	17	18	19	20	21	22	23	24	25	26	27	28	29	30	31	32	33
1.	1	2	1	1	57	204	140	64	150	441	176	265	23	113	76	42	1	9	5	4
2.	-	-	-	-	16	43	33	10	1	1	1	-	12	30	22	3	-	-	-	-
3.	-	-	-	-	11	34	25	9	3	10	6	4	10	36	36	20	-	-	-	-
4.	-	-	-	-	12	27	13	9	-	-	-	-	10	27	16	11	-	-	-	-
5.	-	-	-	-	1	5	4	1	1	5	-	2	413	2763	1375	1393	-	-	-	-
6.	-	-	-	-	4	7	6	1	-	-	-	-	266	1791	860	931	1	10	10	-

Source :- Census of India, 1931 - Series 25 Arunachal Pradesh (Paper 2 of 1935)

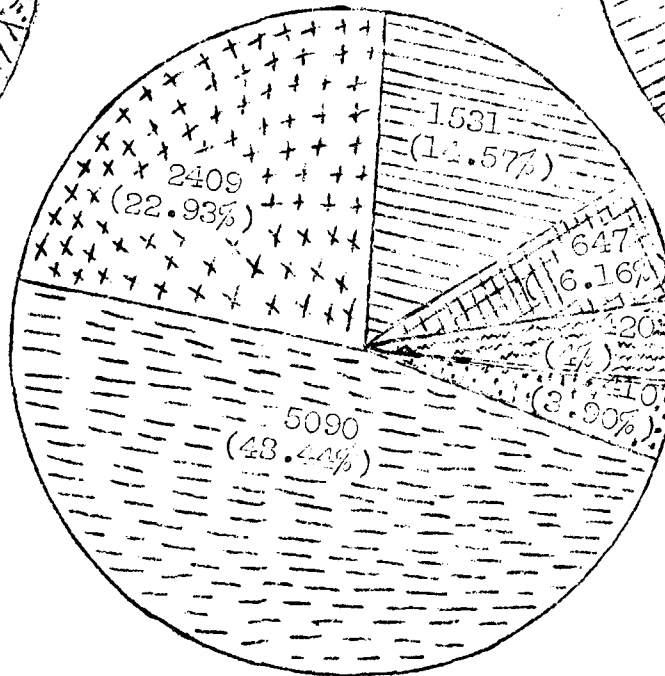
CIRCLE WISE POPULATION
(Percentage distribution)



CIRCLE WISE SCHEDULED TRIBE
POPULATION
(Percentage distribution)



CIRCLE WISE LITERATE
POPULATION
(Percentage of Literacy)



REFERENCE

Bondila Circle	:	
Dirang Circle	:	
Nafra Circle	:	
Bhalukpung Circle	:	
Thrizino Circle	:	
Kalaktang Circle	:	

MONTHLY RAINFALL IN WEST KAMING DISTRICT

Table NO. LIII. 1

(In Cm)

SL NO	Month	NAME OF RAINGAUGE STATIONS								
		Rainfall during the year 1985				Rainfall during the year 1986				
		Bondila	Thrizino	Dirang	Kalabtang	Bondila	Thrizino	Dirang	Kalabtang	
1	2	3	4	5	6	7	8	9	10	
1.	January	10.60	0.90			0.12	0.29	Nil	Nil	
2.	February	6.43	NA			Nil	Nil	Nil	NA	
3.	March	13.64	0.19			0.33		5.50	NA	
4.	April	44.33	0.65			3.30	2.66	56.00	NA	
5.	May	52.34	13.13			7.06	2.71	65.50	NA	
6.	June	97.70	18.90			35.39	32.05	77.50	30.20	
7.	July	43.22	35.50			15.51	10.23	154.00	18.50	
8.	August	19.19	33.60			15.47	16.90	136.15	22.40	
9.	September	23.96	13.90			12.02	12.14	151.00	24.70	
10.	October	23.12	15.00			3.46	3.76	93.00	3.05	
11.	November	3.42	Nil			Nil	1.13	Nil	1.23	
12.	December	Nil	-			1.50	0.29	Nil	0.96	
Total rainfall during the year		343.45	136.77			105.76	87.16	744.55	NA	

CENTREWISE AVERAGE TEMPERATURE AND RELATIVE HUMIDITY IN WEST KAMENG DISTRICT DURING THE YEAR 1986

Table NO. III. 2

(In Centigrade)

Sl NO	Month	Name of the Centres					
		Bondila			Thrizino		
		Maximum	Minimum	RH%	Maximum	Minimum	RH%
1	2	3	4	5	6	7	8
1.	January	NA	NA		13.00	12.16	
2.	February	NA	NA		13.39	12.87	
3.	March	NA	NA		16.19	15.74	
4.	April	NA	NA		13.50	17.70	
5.	May	18.01	12.54		21.45	19.65	
6.	June	13.51	14.01		22.60	21.30	
7.	July	20.70	17.43		23.61	22.97	
8.	August	21.25	17.72		24.39	23.26	
9.	September	17.20	14.27		22.40	21.40	
10.	October	15.01	12.02		19.97	19.10	
11.	November	12.65	10.54		15.87	14.87	
12.	December	9.39	7.02		13.26	13.23	

Source: - EE(RWD) Bondila & EAC, Thrizino.

ALTITUDE OF IMPORTANT PLACES OF WEST KAMENG

Table NO. III. 3

Sl NO	Name of places	Unit	Altitude (In Mtrs)	Remarks.
1	2	3	4	5
1.	Bondila	Meter	Varying from 2430 to 2700	
2.	Dirang	"	1497	
3.	Kalaktang	"	1113	
4.	Mafra	"	1790	
5.	Thrizino	"	1224	
6.	Bhalukpong	"	213	
7.	Shergaon	"	1954	
8.	Rupa	"	1408	
9.	Elephant Flat	"	334	
10.	Hochl-Rhu (O'Point)	"	1708	

DISTRIBUTION OF GOVT. (ARUNACHAL PRADESH)
EDUCATIONAL INSTITUTIONS IN WEST KAMENG
/AS ON 31-3-37/

Table No. IV. 1 (In Nos.)

Sl. No.	Name of the Circle	NO. OF INSTITUTIONS				
		H.S. School	Secondary School	Middle School	Primary School	Pre-Pri mary School
1	2	3	4	5	6	7
1.	Bondila	1	-	-	5	3
2.	Dirang	-	1	4	19	12
3.	Kalaktang	-	2	1	19	5
4.	Bhalukpong	-	-	1	3	1
5.	Nafra	-	1	1	13	2
6.	Thrizino	-	-	2	3	2
Total : -		1	4	9	67	25

DISTRIBUTION OF EDUCATIONAL INSTITUTIONS OTHER
THAN ARUNACHAL PRADESH GOVT. IN WEST
/KAMENG AS ON 31-3-37/

Table No. IV. 2 (In Nos.)

Sl. No.	Name of the Institution	H.S. School	Secondary School	Middle school	Primary school	Pre-Pri mary school
1	2	3	4	5	6	7
1.	Central school for Tibetans, Tengingao	-	-	1	-	-
2.	Vivekananda Kendriya Vidyalaya, Shergaon	-	-	-	1	-
3.	Kendriya Vidyalaya, Tangavalley	1	-	-	-	-
Total : -		1	-	1	1	-

INSTITUTIONWISE NUMBER OF STUDENTS AND TEACHERS
RELATING TO ARUNACHAL PRADESH GOVT. INSTITUTIONS
/IN WEST KAMING DISTRICT AS ON 31-3-37./

Table No. IV. 3 (In Nos.)

Sl. No.	Type of Institution	No. OF STUDENTS			No. OF TEACHERS		
		Boys	Girls	Total	Train- ed	Un-Tra- ined	Total
1	2	3	4	5	6	7	8
1.	Pre-Primary	345	310	664	-	25	25
2.	Primary	1592	1131	2723	65	70	135
3.	Middle	504	335	839	24	34	58
4.	Secondary	725	513	1243	21	51	72
5.	Higher Secondary	325	210	535	10	8	20
Total : -		3491	2513	6004	120	188	316

INSTITUTIONS WISE NUMBER OF STUDENTS AND
TEACHERS RELATING TO NON-ARUNACHAL PRADESH
GOVT. INSTITUTION IN WEST KAMING AS ON
/31-3-37/

Table No. IV. 4 (In Nos.)

Sl. No.	Type of Institution	No. OF STUDENTS			No. OF TEACHERS		
		Boys	Girls	Total	Trained	Un-Tra- ined	Total
1	2	3	4	5	6	7	8
1.	Pre-Primary	-	-	-	-	-	-
2.	Primary	106	1	107	5	2	7
3.	Middle	39	107	106	3	1	4
4.	Secondary	-	-	-	-	-	-
5.	Higher Secondary	413	200	693	30	1	40
Total : -		603	308	996	52	4	56

CLASSWISE AND SEXWISE DISTRIBUTION OF STUDENTS IN EDUCATIONAL INSTITUTIONS OF
WEST KAMRUP DISTRICT AS ON 31-3-37 (RELATING TO ARUNACHAL PRADESH GOVERNMENT
INSTITUTIONS)

Table No. IV. 5

(In Nos.)

Sl No.	Class	TOTAL NO. OF STUDENTS			TRIBAL STUDENTS			OTHER STUDENTS		
		Boys	Girls	Total	Boys	Girls	Total	Boys	Girls	Total
1	2	3	4	5	6	7	8	9	10	11
1.	Pre- Primary	345	319	664	200	204	404	145	115	260
2.	I	796	610	1406	590	469	1059	206	141	347
3.	II	561	382	943	355	234	589	206	143	354
4.	III	332	267	649	232	176	408	150	91	241
5.	IV	340	232	572	192	145	337	143	87	235
6.	V	253	199	457	153	130	283	100	69	169
7.	VI	201	150	351	146	107	253	55	43	98
8.	VII	130	105	235	84	63	147	46	42	88
9.	VIII	122	77	199	83	44	127	39	33	72
10.	IX	110	69	179	71	50	121	39	19	58
11.	X	125	55	180	73	32	110	47	23	70
12.	XI	60	24	84	30	12	42	30	12	42
13.	XII	61	24	85	35	15	50	26	9	35
Total :-		3491	2513	6004	2254	1631	3935	1237	332	2069

CLASSWISE AND SEXWISE DISTRIBUTION OF STUDENTS IN EDUCATIONAL INSTITUTIONS OF
WEST KAMENG DISTRICT AS ON 31-3-87 (RELATING TO NON-ARUNACHAL PRADESH GOVERNMENT
INSTITUTIONS)

Table NO. IV - 6 (In Nos.)

Sl. NO.	Class	TOTAL NO. OF STUDENTS			TRIBAL STUDENTS			OTHER STUDENTS		
		Boys	Girls	Total	Boys	Girls	Total	Boys	Girls	Total
1	2	3	4	5	6	7	8	9	10	11
1.	Pre-Primary	27	1	28	27	-	27	-	1	1
2.	I	94	52	146	32	-	32	62	52	114
3.	II	73	51	124	6	2	8	67	49	116
4.	III	70	47	117	23	4	27	51	43	94
5.	IV	39	51	90	29	6	35	60	45	105
6.	V	59	56	115	4	4	8	55	52	107
7.	VI	56	33	89	5	3	8	51	35	86
8.	VII	46	27	73	5	1	6	41	26	67
9.	VIII	32	32	64	2	7	9	30	25	55
10.	IX	33	14	47	1	-	1	32	14	46
11.	X	13	12	25	-	-	-	13	12	25
12.	XI	6	5	11	-	-	-	6	5	11
13.	XII	1	2	3	-	-	-	1	2	3
Total:		608	338	946	130	27	157	469	361	830

RESULTS OF VARIOUS EXAMINATIONS IN WEST KAMENG DISTRICT.

Table NO. IV. 7

(In Nos.)

S.L. NO.	Name of examination	DURING THE YEAR 1986-87		
		Students appeared	Students passed	percentage of pass
1	2	3	4	5
1.	Secondary final Examination (SSIC)	172	64	37.2%
2.	Higher Secondary Final Examination (A I S S C)	31	50	61.7%

NUMBER OF STUDENTS OF WEST KAMENG DISTRICT STUDYING OUTSIDE ARUNACHAL PRADESH

Table NO. IV. 8

(In Nos.)

S.L. NO.	Name of Institutions	Type of Course	No. OF STUDENTS AS ON 31-3-87		
			Boys	Girls	Total
1	2	3	4	5	6
1.	Sainik School	Higher Secondary	2	-	2
2.	Banasthali School	Primary	-	2	2
3.	Vivekananda Kendriya Vidyalaya				
4.	Engineering				
5.	Medical				
6.	B.Sc.(Agri)				
7.	B.V.Bs.	NA	NA	NA	NA
8.	Degree Course general				
9.	Post graduate (general)				
10.	Others (not specified)				

Source : - District Education Officer, Bondila Principal, H.S. School, Bondila/Principal, Central School for Tibetans, Tengingaon/Principal VKV, Shergaon.

CIRCLEWISE DISTRIBUTION OF HOSPITAL/HEALTH CENTRES/
DISPENSARIES IN WEST KAMENG DISTRICT AS ON 31-3-37.

Table NO. V. 1

(In Nos)

Sl NO.	Name of Circle	General Hospital	Primary Health centre	Primary health Sub-centre	Health Unit	First Aid Dispensary	Ayur Vedic Dispensary	Honorary Dispensary	T.B. Hospital/Dispensary	Mobile team
1	2	3	4	5	6	7	8	9	10	11
1.	Bondila (Sadar)	1	-	-	-	-	-	-	-	-
2.	Dirang	-	1	1	-	-	-	-	-	-
3.	Kalaktang	-	1	2	1	1	-	-	-	-
4.	Bhalukpong	-	-	1	-	1	-	-	-	-
5.	Nafra	-	-	1	-	-	-	-	-	-
6.	Thrizino	-	-	2	-	-	-	-	-	-
Total :		-	1	2	7	1	2	-	-	-

NUMBER OF AUTHORISED BEDS IN HOSPITAL/HEALTH CENTRES
/OF WEST KAMENG DISTRICT AS ON 31-3-37/

Table NO. V. 2

(In Nos.)

Sl NO.	Name of the Circle	Name of Hospital/Health Centre/ Sub - Centre	AUTHORISED BED					Remarks
			Gen-eral	T.B	Iso-lat-ion	Man-dis-cas-	Total	
1	2	3	4	5	6	7	8	9
1.	Bondila	District Hospital Bondila	20	-	2	-	22	*Sanction
2.	Dirang	Dirang Primary Health Centre	12	-	2	-	14	Beds only
		Mandalaphudung Sub - Centre	2*	-	-	-	2	
3.	Kalaktang	Kalaktang primary health Centre	16	-	4	-	20	
		Rupa Health Sub-Centre	8	-	-	-	8	
		Shergaon "	2 *	-	-	-	2	
		Morshing "	2 *	-	-	-	2	
4.	Bhalukpong	Bhalukpong "	2	-	-	-	2	
5.	Nafra	Nafra "	12	-	-	-	12	
6.	Thrizino	Thrizino "	12	-	-	-	12	
		Buragaon "	2 *	-	-	-	2	
Total :			-	90	-	8	-	98

CIRCLEWISE DISTRIBUTION OF MEDICAL STAFF IN WEST KAMENG
AS ON 31-3-87

Table NO. V. 3 (In Nos.)

Sl. NO.	CIRCLE	Doc'tor	Mat'ron	Asstt. Matron	Staff Nurse	Sis'ter Nurse	Auxiliary Nurse	Pharmacist	Tutor Nurse
1	2	3	4	5	6	7	8	9	10
1.	Bomdila	S 9 E 5	-	-	2 1	-	6 5	5 3	-
2.	Dirang	S 2 E 1	-	-	1 1	-	5 4	2 2	-
3.	Kalaktang	S 2 E 2	-	-	-	-	3 2	3 3	-
4.	Bhalukpong	S 1 E 1	-	-	-	-	1 -	1 1	-
5.	Nafra	S 1 E 1	-	-	-	-	1 1	1 1	-
6.	Thrizino	S 1 E -	-	-	-	-	2 1	2 2	-

NOTE : - S : Sanction.
E : Existing.

INDOOR AND OUTDOOR PATIENTS TREATED IN HOSPITAL/HEALTH CENTRES OF WEST KAMENG DISTRICT DURING THE YEAR 1986-87.

Table NO. V. 4 (In Nos.)

Sl. NO.	Hospital/Health centres/Sub-centres.	Indoor	Outdoor	Total
1	2	3	4	5
1.	District Hospital, Bomdila	866	20,635	21,501
2.	Dirang Primary Health Centre	459	5,635	10,094
3.	Kalaktang Primary Health Centre	226	3,147	3,373
4.	Rupa Health Sub-centre	233	10,336	10,569
5.	Bhalukpong " "	-	5,232	5,232
6.	Nafra " "	2,430	10,104	12,542
7.	Thrizino " "	73	7,930	8,004
8.	Mandalaphudang " "			
9.	Shergaon " "			
10.	Morshing Health Unit	NA	NA	NA
11.	Buragaon Health Sub-centre			

ACHIEVEMENT OF NATIONAL MALARIA ERADICATION PROGRAMME
IN WEST KAMENG DISTRICT DURING THE YEAR 1986-87.

Table No. V. 6 (In Nos.)

C I R C L E	No. and Survel lance staff working S.I.D.H.V.	No. of blood slides collec ted	No. of blood slide found posi tive	S P E C I E S				No. of cases redi cally trea ted	R E M A R K S	
				PV	PP	PM	Mixed			
1	2	3	4	5	6	7	8	9	10	11
Bondila	1	-	476	5	3	2	-	-	5	
Dirang	-	-	64	-	-	-	-	-	-	
Kalaktang	-	1	513	3	2	1	-	-	3	
Bhalukpong	1	1	913	219	113	101	-	-	217	
Nafra	-	1	406	6	4	2	-	-	2	
Thrizino	-	1	195	1	1	-	-	-	1	

ACHIEVEMENT OF FAMILY PLANNING PROGRAMME IN WEST KAMENG
DISTRICT DURING THE YEAR 1986-87

Table No. V. 7 (In Nos.)

C I R C L E	Name of the Place having family welfare C. L. I. N. I. C.	Persons steriliz ed	I. U. C. D Inserted	Condoms distributed	
					1
Bondila	District Hospital Bondila	20	106	3,370	
Dirang	Dirang Primary Health Centre	1	73	1,420	
Kalaktang	Kalaktang Primary Health Centre	-	9	1,010	
	Health Sub-Centre	-	33	1,570	
Nafra	Rupa Health Sub-Centre Nafra	-	2	600	
Thrizino	H I L	-	-	-	
Bhalukpong	H I L	-	-	-	
Total :		-	21	228	8,470

Source : - District Medical Officer, Bondila.

POLICE STATIONS/OUTPOSTS AND STRENGTH OF POLICE PERSONNEL IN WLST KAMLIG DISTRICT
/AS ON 31-3-1937/

Table No. VI. 1

Sl. NO.	Name of police station/outpost	S.P.	D.S.P.	Insp ector	Sub-Ins pector	Asstt. Sub - inspec tor	Head cons table	Cons table	W/T ope rator	W/T Net	Total police perso nnel (Col 3 to 9)	Re ma rk s
1	2	3	4	5	6	7	8	9	10	11	12	13
1.	Bondila	-	-	-	9	2	2	19	32	11	1	
2.	Bondila Reserve	1	-	1	-	1	9	41	53	-	-	
3.	Dirang P.S	-	-	-	2	1	1	15	19	2	1	
4.	Rupa P.S	-	-	-	1	1	1	10	13	2	1	
5.	Kalaktang P.S	-	-	-	1	1	1	9	12	2	1	

DETAILS OF ACCIDENTS OCCURED IN WEST KAMENG DISTRICT
/DURING 1986 -87/

Table No. VI. 2 (In Nos.)

SL.NO.	DESCRIPTION	NO. of Accidents Occured
1	2	3

1. ROAD ACCIDENT

a) No. of Accident occurred	16
b) No. of persons killed	14
c) No. of persons injured	45
d) No. of vehicles involved.	13

2. FIRE ACCIDENT

a) No. of Fire accidents	2
b) Estimated Loss (In Rs)	15,000
c) Other type of accident	NIL

NO. OF CASES PENDING FILED AND DISPOSED IN WEST KAMENG
/DISTRICT DURING THE YEAR 1986 -87/

Table No. VI. 3 (In Nos)

Type of Cases	NUMBER OF CASES				
	Pending at the beginning	Reco rded dur ing the year	Total for disposed	Disposed off	Remained pending
1	2	3	4	5	6

Criminal	36	240	327	202	125
Civil	36	59	94	53	36

STATEMENT SHOWING THE GENERAL RESULT OF TRIALS OF
CRIMINAL CASES IN WEST KAMING DISTRICT DURING THE
YEAR 1936-37

Table No. VI. 4

No. of cases reported	No. of persons under trials	Discharged or acquitted	Convicted	Committed or referred	Died, escaped or transferred to the other state	persons remaining under trial at the end of year
1	2	3	4	5	6	7
1. 1936-37 240	356	89	100	1	-	177
2. 1935-36 183	251	41	116	11	2	81
3. 1934-35 163	250	37	121	4	-	77
4. 1933-34 139	224	32	126	3	-	63
5. 1932-33 113	212	22	129	-	2	40
6. 1931-32 80	178	21	107	3	-	42

INCIDENCE OF CRIME IN WEST KAMING DISTRICT DURING
THE YEAR 1936 - 37

Table No. VI. 5

S.L. No.	Type of Offence	No. of cases reported	(In Nos.) persons connected
1	2	3	4
1.	Offences against state and public tranquillity	2	4
2.	Murder	2	3
3.	Dacoity	-	-
4.	Robbery	1	7
5.	Burglary	10	4
6.	Kidnapping	-	-
7.	Abduction	1	1
8.	Cattle Theft	2	2
9.	Property Theft	13	17
10.	House trespass	14	31
11.	Others	190	284
Total :		240	356

Source : - S.P / E. A. C (Judicial), J. A. M. S.

CLASSIFICATION OF AREA OF WEST KANING DISTRICT
/AS ON 31-3-37/

Table No. VII. 1		(Area in Hect.)
Type of Utilisation	Area (in Hect.)	REMARKS
1	2	3
Total Geographical Area	9594 *	* Including the Area of Towang District.
Forest	433280 *	* Including U.S.F. area of Kaneng and Towang District.
Barren and Uncultivated Land		
Land put to Non-Agricultural uses		
Cultivable Waste		
Permanent pasture and grazing Land		NA.
Area under Miscellaneous crops		
Current fallow		
Net area sown		

AREA AND PRODUCTION OF VARIOUS CROPS IN WEST KANNIANG
DURING THE YEAR 1986 - 87

Table No. VII. 2

Name of the C/R (P/S)		Area (In Hect.)	Produ- ction (In MT)	Yield Rate (In Qtl. Per Hect.)
1		2	3	4
1.	Rice	935	1255	13.42
2.	Maize	3618	4345	12.01
3.	Wheat	220	397	13.04
4.	Buck wheat	1475	1332	9.08
5.	Barly	70	34	10.50
6.	Millet	1303	1270	9.11
7.	Rajna	206.5	134	6.48
8.	Soyabean	65.5	57.4	8.76
9.	Sweet Potato	33	67	20.30
10.	Chilli	23	97	34.64
11.	Potato	306	3960	10.9
12.	Ginger	64	97	15.15
13.	Garlic	10	40	40.00
14.	Mustard	93	86	9.77
15.	Groundnut	52	56	9.65
16.	Ironogranate	21.35	61.30	23.00
17.	Pulse	453.00	237.40	6.26
18.	Cabbage	301.30	3435.65	115.73
19.	Cauli Flower	40.50	395.60	223.75
20.	Radish	75.00	1830.50	244.00
21.	Knolkhai	35.50	330.00	107.04
22.	Other Vegetable	44.00	506.25	126.5

AREA UNDER IMPROVED / HYV SEEDS IN WEST KAMENG
/ DURING THE YEAR 1936-37/

Table No. VII. 3 (In Hect.)

Name of Crops	Area under Improved / H Y V Seeds
Wheat	220
Maize	312
Pulse	31
Oil Seed	93
Paddy	160
Millet	130

AREA BROUGHT UNDER FERTILIZER AND PLANT PROTECTION
/ IN WEST KAMENG DURING THE YEAR 1936 - 37/

Table No. VII. 4 (In Hect.)

C I R C L E	Area brought under fertilizer (Normal agriculture)	Area brought under plant protection (Normal agriculture)	M K S
	1	2	
Bomtila	100	400	
Dirang	75	375	
Kalaktang	75	325	
Bhalukpong	-	95	
Hafra	60	315	
Thrizino	40	50	

CONSUMPTION OF CHEMICAL FERTILIZERS IN WEST KAMENG
DURING THE YEAR 1986 - 87

Table No. VII. 5

(In M.T.)

Name of Circle	FERTILIZERS			TOTAL
	Nitro- genous (N)	Phosp- hatic (P ₂ O ₅)	Potas- tic (K ₂ O)	Col.2+3+4
1	2	3	4	5
Bondila	0.36	6.61	2.41	15.38
Dirang	6.06	3.11	2.06	12.13
Kalaktang	7.00	6.24	2.03	15.27
Bhalukpong	1.49	4.84	0.63	6.96
Nafra	3.04	5.35	1.37	9.46
Thrizino	1.30	2.40	1.35	5.55

AGRICULTURAL FARMS/HORTICULTURAL NURSERIES AND PEOPLE'S
HORTICULTURAL GARDEN IN WEST KAMENG DISTRICT AS ON
31-3-1987

Table No. VII. 6

(In Nos)

Name of Circle	Agricul- tural Farms	Horticul- tural Farms	People's Hortica- ltural Gardens	Horti- cultu- ral Nurse- ries	Opening multi- plication Centre
1	2	3	4	5	6
Bondila	-	-	300	-	-
Dirang	1	1	264	1	-
Kalaktang	-	1	132	-	-
Bhalukpong	-	-	73	-	-
Nafra	-	-	155	-	-
Thrizino	-	-	95	-	-
Total :	1	2	1054	1	-

AREA AND PRODUCTION OF HORTICULTURAL CROPS IN WEST KAMING DISTRICT DURING THE YEAR 1986 - 87

Table No. VII. 7

Name of Fruits	Area (In Hect.)	Production (In MT)
1	2	3

TEMPERATE

Apple	750.00	3000.00
Pears	42.50	158.50
Plum	62.70	231.50
Peach	32.60	72.50

SUB-TROPICAL FRUITS

Pineapple	NA	NA
Guava	NA	NA
Banana	NA	NA
Orange	125.00	108.00

IMPROVED AGRICULTURAL IMPLEMENTS/MACHINES DISTRIBUTED /IN WEST KAMING DURING THE YEAR 1986 - 87/

Table No. VII. 8 (In Nos)

Name of Imple- ments Machines	NAME OF THE CIRCLES					Total
	Bondila	Kalak tang	Dirang	Mafra	Wirizino	
1	2	3	4	5	6	7
Rice Muller	-	1	1	-	-	2
Croscut saw	10	20	20	2	10	62
Wheat Larow	-	4	-	1	-	5
Water Can	5	10	2	75	8	100
Storage Bin	4	10	7	3	-	24
Plough, Maring	-	10	-	5	4	19

Source : - District Agricultural Officer/District Horticultural Officer, Bondila.

IMPLEMENTATION OF MINOR IRRIGATION PROJECTS IN
WEST KAMING AS ON 31-3-1937

Table No. VIII. 1

S.L. NO.	Name of Circle	Imple mented (In Nos)	In pro gress (In Nos)	Command area (In Hect)	Expendi ture in- curred. (Rs. in '000)	Remarks
1	2	3	4	5	6	7
1.	Bondila	-	-	-	-	
2.	Dirang	9	NIL	142.40	601.75	
3.	Kalaktang	10	1	376.74	1145.23	
4.	Bhalukpong	1	NIL	3.00	25.00	
5.	Nafra	6	2	64.25	349.36	
6.	Thrizino	4	NIL	70.00	351.35	

NET AREA IRRIGATED BY DIFFERENT SOURCES IN WEST
KAMING DURING THE YEAR : : : : : 1.36-37

Table No. VIII. 2

S.L. NO.	C I R C L E	Govt. canals	Pri vate canals	Tube well local	Tank	oth er	Total (In Hect.)	percen tage of net area a irri gated to not area sown.
1	2	3	4	5	6	7	8	9
1.	Bondila	-	-	-	-	-	-	-
2.	Dirang	-	-	-	-	-	-	-
3.	Kalaktang	35	-	-	-	-	35	-
4.	Bhalukpong	-	-	-	-	-	-	-
5.	Nafra	-	-	-	-	-	-	-
6.	Thrizino	24	-	-	-	-	24	-

WATER SUPPLY SCHEME EXECUTED IN WEST KAMRUP

Table No. VIII. 3

Sl NO.	Name of the C I R C L E	Urban / Rural	No. of villages/Urban centres provided with water supply schemes		Expenditure Incurred (Rs. In Lakhs)		Population benefited
			During the year 1936 - 37	As on 31-3-37	During year '36-37	As on 31-3-37	
1	2	3	4	5	6	7	8
1.	Bondila	Urban	-	1	2.78	10.91	3860
		Rural	-	7	1.02	9.15	1370
2.	Dirang	Rural	-	16	3.29		12,233
3.	Kalaktang	Rural	-	36	2.00		7,462
4.	Bhalukpong	Rural	-	3	1.26	NA	956
5.	Hafra	Rural	-	17	4.43		3,390
6.	Thrizino	Rural	4	22	6.34		3,357
Total :		-	4	102	13.34	NA	33,192

Source : - Executive Engineer, RWD, Bondila.

NUMBER OF ANIMALS/BIRDS TREATED IN WEST KAMENG DURING
THE YEAR 1936 - 37

Table No. IX. 3 (In Nos)

SL NO.	Name of Veterinary dispensary / Aid centre	Officer's name / in-charge	NO. of animals / births treated			Total
1	2	3	General cases	Cast rated	vaccinated	(4+5+6)
1	2	3	4	5	6	7
1.	Bondila	VAS	3413	83	2017	5513
2.	Kalaktang	EO	4233	316	3416	13620
3.	Dirang	EO	5003	153	4853	10009
4.	Bhalukpong	VAS	2533	93	2939	5620
5.	Hafra	SVFA	2392	61	1349	4302
6.	Thrizino	EO	1349	49	2339	4737
Total : - of West Kameng			20133	755	22913	43306

MILK AND MILK PRODUCTS IN WEST KAMENG DURING THE
YEAR 1936 - 37

Table No. IX. 4

SL NO.	Name of Dairy Farm	Total milk produced (In Litres)	Total milk sold (In litre)	MILK PRODUCTS (In kg)			
1	2	3	4	Butter (kg)	Ghee (kg)	Curd (kg)	Cream (kg)
1	2	3	4	5	6	7	8
1.	C.B.F, Warjung	16360.95	16360.95	-	-	-	-

Source : - District Animal Husbandary and veterinary Officer, Bondila.

STATEMENT REFLECTING THE ACTIVITIES OF THE REGIONAL SHEEP BREEDING FARM, SANGTI OF WEST KAMENG DISTRICT
AS ON 30-4-1977

Table NO. IX. 5

PARTICULARS OF THE FARM :		
1.	Year of Establishment	: - 10.10.1975
2.	Total area of the farm	: - 132.69 Acres.
3.	Area under cultivation of Fodder grass and Exotic grass	: - 70.00 Acres.
4.	Area under farm stead	: - 7.00 Acres.
5.	Area under pasture grazing	: - 105.69 Acres.
6.	Nos. of Russian Merino Sheep at the beginning.	: - 35 Nos.
		i) Rams - 4 Nos.
		ii) Ewes - 23 Nos.
		iii) Lambs - 8 Nos.

B. LIVESTOCK POSITION AS ON 30.4.87

SL. NO.	Breed of Sheep	Rams	Ewes	Lambs	Total
1	2	3	4	5	6
1.	Russian Merino	10	57	39	106
2.	Local	1	53	-	54
3.	Cross Breed	1	46	95	142
Total : -		12	156	134	302

WOOL PRODUCTION AS ON 10-4-87

1.	Russian Merino Wool	: - 3,771.800 g.
2.	Local Wool	: - 736.365 g.
3.	Cross Breed Wool	: - 1,322.425 g.

Source : - Deputy Director, Regional Sheep Breeding Farm, Sangti.

DISTRIBUTION OF FOREST DIVISIONS/RANGES/BEATS IN WEST KAMENG DISTRICT AS ON 31-3-1987

Table No. X. 1 (In Nos.)

Name of Forest Division	(No. of Ranges)	NO. of Beats		
		Accounts Beats	Non-Accounts Beat	Total
1	2	3	4	5
Bondila Forest Division	4	2	1	3
Khellong Forest Division	4	3	7	10
Northern Resources Survey Division Kamengbari.	2	-	-	-
Shergaon Forest Division	2	-	3	3

AREA UNDER PLANTATION/AFFORESTATION IN WEST KAMENG DISTRICT DURING THE YEAR 1986-87

Table No. X. 2 (In Hect.)

Name of Forest Division	Type of Plantation						
	Actual Econo mic pl- antation	Nurse ries	Affor, esta- tion	Arti, fici, al Plan- tati- on	MPF	ANR	Social Fores- try.
1	2	3	4	5	6	7	8
Bondila Forest, Division	150.0	3.2	40.0	20.0	-	-	60.0
Khellong Forest, Division	-	2.0	-	250.0	-	-	-
Northern Resources Survey Division Kamengbari.	-	-	-	-	-	-	-
Shergaon Forest Division	-	2.0	5.0	19.75	-	-	-
Total	150.0	7.2	45.0	299.75	-	-	60.0

AREA UNDER FOREST IN WEST KANING AS ON 31-3-1937.

Table NO. X. 3

(In '000 Hect.)

Name of Forest Reserve Division	Reserve Forest	Proposed Reserve Forest	Unclassified State Forest	Remarks
1	2	3	4	5
Bondila Forest Division	19.60	0.52	249.52 *	* Including USF area of East Kaneng and Tawang District,
Khellong Forest Division	32.64	-	-	
Northern Resources Survey Division Kanengbari	-	-	-	
Shergaon Forest Division	-	21.00	60.00	
Total :	102.24	21.52	309.52	

OUT-TURN OF TIMBER AND PULP IN WEST KANING DISTRICT
/DURING THE YEAR 1936 - 37/

Table NO. X. 4

Name of the Forest Division	Timber (In Cu.m)	Pulp (In H.Ton)
1	2	3
Bondila Forest Division.	1613.01	1731.13
Khellong Forest Division.	37546.83	6944.00
Northern Resources Survey Division Kanengbari	-	-
Shergaon Forest Division	4999.92	62.00
Total :	44164.76	3740.13

SUPPLY OF SLEEPERS TO RAILWAYS BY THE FOREST DEPARTMENT
IN WEST KAMENG DISTRICT DURING THE YEAR 1986 - 87.

Table NO. X. 5 (In Pieces)

Name of the Forest Division	NO. OF RAILWAY SLEEPER SUPPLIED				T O T A L
	Broad Gauge	Meter Gauge	Narrow Gauge		
1	2	3	4	5	
Bondila Forest Division	-	-	-	-	-
Mhollong Forest Division	2011	3120	-	-	5131
Northern Resources Survey Division, Kamengbari	-	-	-	-	-
Shergaon Forest Division	-	-	-	-	-
Total :	2011	3120	-	-	5131

MI (A) FOREST PRODUCTS OF WEST KAMENG DURING THE
YEAR 1986 - 87

Table No. X. 6

Minor Forest Product	Unit	NAME OF FOREST DIVISION				
		Bondila Forest Division	Mhollong Forest Division	Northern Resources Survey Division	Shergaon Forest Division	
1	2	3	4	5	6	
1. Bamboo	Nos.	17730	44030	-	-	9700
2. Ballies	"	1952	1465	-	-	-
3. Boulder	Cu.m	5895.51	4265	-	-	8.5
4. Cane	Baps	38582.00	39231	-	-	-
5. Sand	Cu.m	1040.01	325	-	-	23.5
6. Kishi	Qtls.	5.00	-	-	-	10.0
7. Resin	Bin	180525.00	-	-	-	-
8. Gravel	Cu.m	32.50	490	-	-	-
9. Charcoal	Qtls.	640.50	-	-	-	-
10. Slabs	Nos.	9163.00	-	-	-	40
11. Singles	Cu.m	-	33	-	-	16.5
12. Ekeo leaves	NO.	-	24500	-	-	-
13. Thatch	Bundls	-	20350	-	-	-
14. Jung leave	NO.	-	30000	-	-	-
15. Jung sticks	NO.	-	1000	-	-	-

FOREST REVENUE AND EXPENDITURE OF THE FOREST DIVISIONS OF WEST KAMANG DISTRICT
/ DURING THE YEAR 1936 - 37 /

Table No. X. 7

(In '000 Rs.)

Name of the Forest Division	Revenue	EXPENDITURE			Remarks.
		Non-Plan	Plan	Total	
1	2	3	4	5	6
Bondila Forest Division	2242.48	1600.34	1557.13	3153.02	
Khollong Forest Division	6963.33	3056.77	4539.64	7646.41	
Northern Resources Survey Division, Kamengbari	NIL	450.60	37.14	487.74	
Shergaon Forest Division	2530.63	623.41	463.56	1096.97	
Total : -	11741.94	5736.62	6652.52	12389.14	

Source : - Divisional Forest Officer, Bondila / Bhalukpong / Kamengbari /
and Shergaon.

CIRCLEWISE FISH FARMS AND VILLAGE FISH PONDS IN WEST KAMENG DISTRICT
AS ON 31-3-1937

Table NO. XI. 1

Name of the Circle	Govt. fish farm (In Nos)	People's Fish Farm (In Nos)	Village Fish pond functioning (In Nos)	Other fish ponds (In Nos)	Area under fish culture (In Hect)	Area under paddy-Cum fish culture (In Hect.)	Water area developed (In Hect.)	Fingerlings distributed during the year 1936-37 (In Nos)
1	2	3	4	5	6	7	8	9
Bondila	1	Nil	10	-	0.49	-	0.49	2,500
Dirang	1	-	16	-	1.22	9.05	10.27	31,500
Kalaktang	2	-	15	-	0.70	-	0.70	23,000
Bhalukpong	-	-	2	-	0.09	-	0.09	-
Wafra	-	-	25	-	1.05	-	1.05	13,500
Thrizingo	-	-	11	-	0.39	-	0.39	3,000

FISH AND FISH SILD PRODUCTION IN WEST KAMENG DISTRICT DURING THE YEAR
1936 - 37

Table NO. XI. 2

I T I M	UNIT	CIRCLEWISE TOTAL PRODUCTION							Total
		Bondila	Dirang	Kalaktang	Bhalukpong	Wafra	Thrizingo		
1	2	3	4	5	6	7	8	9	
<u>FISH PRODUCTION</u>									
a) Marino	-	-	-	-	-	-	-	-	-
b) Inland	Ton	0.3	1.5	1.0	0.1	0.2	0.3	3.9	
<u>FISH SILD PRODUCTION</u>									
a) Fry	Lakh.	1.50	1.75	0.75	-	-	-	4.00	
b) Fingerlings	Lakh.	0.37	0.44	0.19	-	-	-	1.00	

Source : - Superintendent of Fisheries, Bondila.

WORKING OF DIFFERENT CO-OPERATIVE SOCIETIES IN WEST KAMENG DISTRICT AS ON 30-6-37

Table No. XII. 1

Sl. NO.	Name of the Societies	Date of Regis- tation	No. of members	Working capital	Paid up share capital	Own Funds	Annual turn over	Profit	Loss	Audit year	Remarks
1	2	3	4	5	6	7	8	9	10	11	
1.	Bondila C.G.S. Ltd. Bondila	24.6.53	753	7315.80	253.11	1337.10	12999.20	232.23	-	1915-36	
2.	Kameng TPI Coop. Society limited Bondila	25.5.62	277	1134.66	133.53	963.33	10465.74	42.11	-	1915-36	
3.	Bondila H.S. School Coop. society Ltd. Bondila	24.3.62	258	3.46	1.43	2.24	10.55	0.14	-	1915-36	
4.	Kameng Builders Coop. Society Ltd. Bondila	1.6.62	29	NIL	1.10	NIL	NIL	NIL	NIL	1916-37	Defunct.
5.	Dirang LAMP, Dirang	20.2.79	303	2131.90	116.90	500.00	1.59.00	NIL	313.52	1915-36	
6.	Coop. Fruits & vegetables growers & cold storage ltd.	24.7.31	-	-	-	-	-	-	-	-	Defunct.
7.	Janata C.G.S. Ltd. Salari	30.4.32	30	49.91	27.60	27.03	314.55	0.30	-	1934-35	
8.	Kamne C.G.S. Ltd. Bost	25.5.31	127	46.35	20.00	17.35	NIL	1.53	NIL	1915-36	Defunct.
9.	Nafra C.G.S. Ltd. Nafra	13.12.69	142	417.31	23.63	172.42	620.71	NIL	49.23	1915-36	
10.	Rupa LAMP, Rupa	13.1.64	-	513.93	27.45	73.23	1149.40	3.22	NIL	1915-36	
11.	Shergaon CGS Ltd. Shergaon	6.1.71	77	360.37	13.63	13.63	316.30	NIL	63.94	1914-35	
12.	Kalaktang LAMP, Kalaktang	22.3.79	129	272.36	35.04	32.57	1253.13	NIL	2.59	1934-35	
13.	Gyutotantric college ser- vice Coop. Society Ltd. Tenzingao	1.2.76	253	643.31	43.07	233.26	12.00	23.00	NIL	1915-36	
14.	Lgyala CGS Ltd. Morshing	20.7.34	26	11.39	11.50	11.39	NIL	NIL	9.11	1915-36	Yet to start functioning.
15.	Dorjee Diary & Piggery Coop. society Ltd. Rupa	16.3.34	14	25.35	15.32	25.35	-	4.22	NIL	1936-37	- do -
16.	Doinara Diary & service Coop. Society Ltd. Foothills	23.1.34	-	241.51	20.00	201.00	7.03	NIL	103.00	1915-36	
17.	Buragaon MPCS Ltd, Thrizino	25.5.62	50	243.25	21.63	77.06	193.00	0.12	NIL	1914-35	
18.	Kholbro CGS. Ltd. Buragaon	22.11.80	13	134.47	23.52	73.53	102.93	NIL	1.53	1914-35	
19.	Bhalukpong Lepkangphuto Diary Coop. Society Ltd. Bhalukpong	4.2.36	25	21.54	11.45	11.54	NIL	0.09	NIL	1915-36	Newly organised.
20.	Dirang Monpa Weavers Co. Op. Society Ltd. Dirang	4.2.36									
21.	Rongnappa CGS Ltd. Dengzi	1.5.34									Newly organised registered societies.
22.	Bugun CGS Ltd. Bichon	3.2.35									
23.	Pandel Lhamu Coop. Society Ltd. Nyakmadung	23.1.37									
24.	Tenzingao MPCS Ltd.	9.1.37									

ACHIEVEMENT OF CO-OPERATIVE APEX BANK/THRIEFT AND CREDIT SOCIETIES IN WEST KAMING
/DISTRICT DURING THE YEAR 1936

Table No. XII. 2

(July '36 To June '37)

(Rs. In '000)

Name of Bank / thrift credit Society	Total deposits	Borrowing out stan- ding	Loan advance during the year	Loan out 'standing 'at the end 'of year	Profit	Loss
1	2	3	4	5	6	7
Arunachal Pradesh State Co-Operative Apex Bank Ltd. Bondila.	4018.40	Nil	2205.40	1494.36	73.25	-

Source : - Branch Manager, A.P., State Co-Operative Apex Bank Ltd. Bondila.

PHYSICAL AND FINANCIAL ACHIEVEMENT OF RURAL DEVELOPMENT PROGRAMME IN WEST KAMENG DISTRICT
DURING THE YEAR 1986 - 87 /

Table NO. XIII. 1

Name of the B L O C K S	I R D P		N R E P		I C D S		A S M F	
	Expendi- ture (In Rs '000)	No. of benef icia ries assis- ted	Expon diture (In '000) Rs	Man days gene rated (In' No.)	Expon diture (In '000) Is	Benefi ciaries assisted (In NO.)	Expon diture (In '000) Rs	No. of benefi ciaries assista- nce.
1	2	3	4	5	6	7	8	9
Nafra-Buragaon	614.00	357	463.00	37099	-	-	63.00	400
Kalaktang	733.00	453	-	-	-	-	214.00	400
Birang	746.00	543	-	-	209.00	12111	105.00	552

Source : - District Rural Development Officer, Bomdila.

PARTICULARS OF
COMMUNITY DEVELOPMENT / N.E.S. BLOCKS IN WEST KAMENG
DISTRICT AS ON 31-3-1987

Table No. XIII. 2

CD / N.E.S. Blocks	Year of opening	Type	stage	No. of villages covered	Area in Sq. Km.	Population (1981 census) final (In Nos)
1	2	3	4	5	6	7
Nafra - Buragaon	1962 -63	A	P/stage II	35	NA	20,741
Kalaktang	1962-63	B	P/stage II	53	667	3,206
Dirang	1957-53	A	P/stage II	13	620	12,620

Source : - Block Development Officer, Thrizino / Kalaktang and Dirang.

PANCHAYATRAJ INSTITUTIONS IN WEST KAMENG DISTRICT
AS ON 31-3-87

Table No. XII. 3

Major Sub -Division	Gram panchayat	Gram panchayat members	Anchal Samities	Anchal samity members	Zilla Parishad	Zilla Parishad members
1	2	3	4	5	6	7
i) Nafra - Buragaon	19	92	1	13		1
ii) Dirang	14	83	1	14	1	1
iii) Kalaktang	10	52	1	10		1
Total :	43	227	3	42	1	3

Source : - E.A.C., Panchayatraj, Bondila.

CRAFTWISE DISTRIBUTION OF TRAINEES IN THE CRAFT CENTRES OF WEST KAMENG DISTRICT DURING THE YEAR 1986-87

Table No. XIV. 1 (In Nos.)

Sl. No.	C R A F T	No. of Trainees	
		Bondila Craft Centre	Kalaktang Craft Centre
1	2	3	
1.	Carpet Making	20	7
2.	Weaving	-	6
3.	Knitting	6	-
4.	Painting	3	-
5.	Silver Smithy	1	-
6.	Wood Turning	2	-
Total :-		32	13

ANNUAL OUTTURN OF DIFFERENT CRAFT CENTRES AND SALE PROCEEDS OF THE EMPORIUM AND SHOW ROOM COMBINE COUNTER IN WEST KAMENG DISTRICT DURING THE YEAR * * * 1986-87

Table No. XIV. 2

Name of the Craft Centre.	Value of outturn (In'000 Rs)	Sale proceeds (In'000 Rs)
1	2	3
Bondila Craft Centre.	251.05	152.37
Kalaktang Craft Centre.	21.50	7.36

SMALL SCALE INDUSTRIES REGISTERED IN WEST KAMING
DISTRICT DURING THE YEAR 1986-87

Table NO. XIV. 3

Sl. No.	Name of the Unit	Total employ- ment (In Nos)	Total Investment (In '000 Rs)	Value of total Annual productio n (In '000 Rs)
1	2	3	4	5
1.	M/S Arunachal Resin Products, Bhalukpong	24	3756.95	8840.56
2.	M/S Beauty Shoes centre Tengvalley	3	19.35	139.51
3.	M/S Jam Yang Deki, Carpet Corner, Bondila	10	20.50	160.20
4.	M/S Kameng watch House Bondila	2	25.00	80.30
5.	M/S Kameng Knitting Centre, Bondila	2	24.00	35.00
6.	M/S Hinalaya Soap Factory Ranacamp, Dirang	3	33.60	103.54
7.	M/S Dirang Wool processing Unit Dirang	5	30.00	100.00
8.	M/S Iana's Bakory, Shergaon	5	26.62	74.20
9.	M/S Gwaptang Trading, company Rupa	32	395.24	64.00
10.	M/S K.D Mill, Shergaon	1	25.70	60.00
11.	M/S Laju Tailoring Unit, Dirang	2	9.00	31.31
12.	M/S Nima Grinding Mill, Honsu village, Dirang	2	25.68	163.25
13.	M/S Wool Knitting Centre, Tengvalley	4	64.92	202.05
14.	M/S Prana Furniture Unit, Shergaon	4	52.40	172.63
15.	M/S Janiri Saw Mill, Janiri	14	731.22	1717.63
16.	M/S Garden Grinding Cum paddy Dehusking Mill, Kalaktang	2	22.90	37.30
17.	M/S Sai "K" Day Clinic, Rupa	2	223.00	143.46
18.	M/S Arunachal Leather Works, Bondila	3	19.35	139.51

PRODUCTION AND EMPLOYMENT OF INDUSTRIES REGISTERED Under
UNDER FACTORY ACT 1948 IN WEST KAMPONG DISTRICT DURING
THE YEAR 1986 -87/

Table NO.XIV. 4

Name of the Factory/Unit	Total employment	Total Investment (In '000 Rs)	Value of total production (In '000 Rs)
1	2	3	4
NIL	NIL	NIL	NIL

STATEMENT SHOWING SERICULTURE ACTIVITIES IN WEST KAMPONG.

Table No.XIV. 5

P A R T I C U L A R S	Unit				Remarks
		'84-85	'85-'86	'86-87	
1	2	3	4	5	6
Demostration	NO.	4	4	3	
NO. of Rearers	NO.	17*	-	30	*Rearers of Dirang Composite centre only.
Seed Supplied	DFIS (Disease free lyings)	10000	10000	6724	
Production	In '000 NO. of cocoons	91.10	65.80	65.38	
out-turn of cloth	-	NA	NA	NA	

Source : - Deputy Director of Industries, Boidila.

INSTALLED PLANT CAPACITY AND ELECTRICITY GENERATED IN
WEST KAMENG

Table NO. XV. 1

Year	INSTALLED CAPACITY(Ink.W)				Electricity generated			
	Total	Hydel	Thermal	D.G. set	Total	Hydel	Thermal	D.G. Set
1	2	3	4	5	6	7	8	9
1983-84	2260	2260	-	-	6683.55	-	-	-
1983-84	2260	2260	-	-	7212.35	-	-	-
1984-85	2298	2260	-	38	3699.39	-	-	-
1985-86	2298	2260	-	38	6427.92	-	-	-
1986-87	2298	2260	-	38	10372.15	10356.38	-	15.77

CONSUMPTION OF ELECTRIC POWER BY USES IN WEST KAMENG.

Table NO. XV. 2

Year	(In'000 Unit)							Total consump (In '000unit)
	DOMESTIC Heat small power light and fans	COMMERCIAL Heat small power light and fans	INDUSTRIAL			Public light ning	Agri cult, ure	
1	2	3	Low voltage	medium voltage	High voltage	6	7	8
1984-85	NA	NA	NA	NA	NA	NA	NA	1752.63
1985-86	NA	NA	NA	NA	NA	NA	NA	4693.21
1986-87	2200.96	2200.00	-	-	-	420.00	-	4820.96

NUMBER OF TOWNS/VILLAGES ELECTRIFIED IN WEST KAMENG DISTRICT.

Table NO. XV. 3

As on 31st March of the Year	Towns	Inhabited Villages	Villages electrified	percentage of electrified villages to total villages
1	2	3	4	5
1987	1	156	50	32.05
1986	1	156	50	32.05
1985	1	156	48	30.77
1984	1	156	40	25.64
1983	1	156	38	24.36

Source : - Executive Engineer, (Elect) Bomdila.

LENGTH OF ROAD CONSTRUCTED/IMPROVED BY DIFFERENT AGENCIES
IN WEST KANENG DISTRICT DURING THE YEAR 1936 - 37

(In Km.)

Table NO. XVI. 1

Name of the Execution Agency	SURFACE ROAD		UN-SURFACE ROAD		Total length of Road	Mulepath porter truck
	Black Top	Metalled	Fair weather	Jeepable		
1	2	3	4	5	6	7
P.W.D.	-	2.00	3.00	-	10.00*	-
R.W.D.	-	-	-	11.63	11.63	22.00
BRTF (GREF)	-	-	-	-	-	-
Forest	0.301*	-	-	2.0	2.301	-

* Improvement of Road.

LENGTH OF ROAD MAINTAINED BY DIFFERENT AGENCIES IN WEST
KANENG DISTRICT AS ON 31-3-1937

Table NO. XVI. 2

(In Km.)

Name of the Execution Agency	SURFACE ROAD		UN-SURFACE ROAD		Total length of Road.
	Black Top	Metalled	Fair weather	Jeepable	
1	2	3	4	5	6
P.W.D.	12.50	9.90	255.70	139.26	467.36
R.W.D.	-	-	-	43.65	43.65
BRTF (GREF)	246.85	72.00	-	-	318.85
Forest	-	-	-	100.00	100.00

EXPENDITURE ON ROAD CONSTRUCTION BY DIFFERENT AGENCIES IN WEST KAMENG DISTRICT DURING THE YEAR 1986 - 87

Table NO. XVI. 3 (In '000 Rs.)

Name of the Execution Agency	EXPENDITURE ON SURFACE ROAD		EXPENDITURE ON UN-SURFACE ROAD		Total expenditure on Road construction (col. 2-5)	Total expenditure on construction/ Muleable/ porter track
	Black Top	Metalled	Fair-weather	Jeepable		
1	2	3	4	5	6	7
P W D	-	NA	NA	NA	9283.00	-
R W D	-	-	-	4190.00	4190.00	154.40
BRTF (GREF)	-	-	-	-	-	-
Forest	123.33	-	-	203.02	331.35	-

EXPENDITURE ON CONSTRUCTION, IMPROVEMENT, REPAIR AND MAINTENANCE OF BUILDINGS IN WEST KAMENG DISTRICT DURING THE YEAR 1986 - 87

Table NO. XVI. 4 (In '000 Rs.)

I T E M	S .P.Type	O.B.Type	Others
1	2	3	4
1. CONSTRUCTION			
a) A.P.Govt. Building	12629.97	203.37	11.20
b) Central Govt.	-	-	-
c) Assam Rifles	-	-	-
2. IMPROVEMENT			
a) A.P.Govt. Building	36.11	1.20	-
b) Central Govt.	-	-	-
c) Assam Rifles	-	-	-
3. REPAIR & MAINTENANCE			
a) A.P.Govt. Building	3071.25	14.14	-
b) Central Govt.	-	-	-
c) Assam Rifles	-	-	-

Source:- E.E.(FWD)/E.E.(RWD), Bondila, E.E.(PMD), E.E.(RWD), Kalaktang, Commandant, 14 BRTF & DFO, Bondila, Shergaon/Bhalukpong & Kamengbari.

AGENCYWISE TRANSPORT DATA OF WEST KAMING DISTRICT DURING THE YEAR 1986 - 87.

Table NO. XVII. 1

I T E M	Unit	State TPT	Anchal Samit	CO-Operative	Private	Tourist Bus
1	2	3	4	5	6	7
Fleet held	NO.	8	-	5	-	1
Routes operated	-	Bondila to Tezpur, Tawang Kalaktang & Itanagar and back.	-	Bondila to Tezpur, Missanari to Bondila, Beppa Tawang.	-	Bondila to Tezpur.
Passengers carried	NO.	58,400	-	NIL (Tracks)	-	1650
Average number of passengers carried(per day)	NO.	160	-	NIL (Tracks)	-	8
Revenue earned		Rs.8,15,054.20	-	10,00,000.00	-	23,088.00
No. of workers	NO.	20	-	10	-	1

Source : - Superintendant of APST / Secretary Co-Op- General stores / Tourist Information Assistant, Bondila.

DEPARTMENTWISE NO. OF VEHICLE IN WEST KAMENG DISTRICT AS ON 31-3-37.

Table NO. XVII.

(In Nos.)

Sl NO.	Name of the Department	Jeep	Car/ station wagon/ pickup	Bus	Truck	Meter cycle	Rick Saw	Tractor/ Road Ro- ller, pow- er trailer	Taxi	Bullock cart	Tank Lorry	Remarks.
1	2	3	4	5	6	7	8	9	10	11	12	13
1.	Education	2	-	-	-	-	-	-	-	-	-	
2.	Medical	3	1	-	-	-	-	-	-	-	-	
3.	A.P. Police	3	-	-	1	-	-	-	-	-	1	Firebragete is mentioned in Col.No.12.
4.	R.W.D.	3	-	-	5	-	-	4	-	-	-	
5.	M.Wetty.	2	-	-	1	-	-	-	-	-	-	
6.	Forest	3	-	-	2	7	-	-	-	-	-	
7.	Fisheries	1	-	-	-	-	-	-	-	-	-	
8.	Co-Operation	1	-	-	-	-	-	-	-	-	-	
9.	Electrical	4	1	-	4	-	-	-	-	-	-	
10.	A.P. PWD	5	1	-	7	-	-	3	-	-	-	Bondila Division.
11.	BRTF (GRLF)	21	23	-	2	-	-	3	-	-	43	
12.	Kameng Trans- port Socy	-	-	-	3	-	-	-	-	-	2	
13.	Dist. Admn.	10	3	-	5	-	-	-	-	-	-	
14.	S.B.I.	1	-	-	-	-	-	-	-	-	-	
15.	Lead Bank	1	-	-	-	-	-	-	-	-	-	
16.	Field publicity	1	-	-	-	-	-	-	-	-	-	
17.	Agriculture	6	-	-	5	-	-	5	-	-	-	4 Nos. Power Trailer are mentioned in Col.No.9.
18.	Statistics	1	-	-	-	-	-	-	-	-	-	
19.	D.R.D.A	1	-	-	1	-	-	-	-	-	-	
20.	Research	1	-	-	-	-	-	-	-	-	-	
21.	Civil Supply	1	-	-	-	-	-	-	-	-	-	
22.	State Trans. port	-	-	3	-	-	-	-	-	-	-	
23.	Industries	2	-	-	1	-	-	-	-	-	-	
24.	Tourism	-	-	1	-	-	-	-	-	-	-	Minibus.

Source :- All Nos. of Departments of West Kameng.

NUMBER OF POSTAL INSTITUTIONS IN WEST KAMENG DISTRICT AS ON 31-3-37.

Table NO. KVII. 3 (In Nos.)

Year ending 31st March	No. of sub- post offices/ EDBPO	Population served per post office	No. of Tele- graph offices	No. of Tele phone ex- change	No. of Telephone connection		No. of public call Offices.
					During the year 1936-37,	As on 31-3-37	
1	2	3	4	5	6	7	8
1937	16	NA	1	3	3	93	2

Source : -- Postmaster, Bomdila & SDO (Telephone)
Bomdila.

PROCUREMENT OF SELECTED COMMODITIES BY DIFFERENT AGENCIES IN WEST KAMENG DISTRICT DURING THE YEAR 1936 - 37

Table NO. XVIII.1

(In qtls.)

Commodities	P R O C U R E D B Y					Total
	State Govt.	F.C.I.	Co-operative	Others		
1	2	3	4	5	6	
1. Paddy	-	-	-	-	-	
2. Wheat	-	-	-	-	-	
3. Mustard Seed	-	-	-	-	-	
4. Maize	-	-	-	-	-	
5. Potato	-	-	1650	-	1550	
6. Pulses	-	-	-	-	-	
7. Other (specify)	-	-	-	-	-	

NUMBER OF FAIR PRICE SHOPS IN WEST KAMENG DISTRICT AS ON 31-3-1937.

(In Nos.)

Table NO. XVIII.2

Year ending 31st March	R U R A L				U R B A N				T O T A L			
	Govt.	Co-Operative	Private	Total	Govt.	Co-Operative	Private	Total	Govt.	Co-Operative	Private	Total
1	2	3	4	5	6	7	8	9	10	11	12	13
1933	-	20	8	28	-	1	10	11	-	21	18	39
1934	-	26	8	34	-	1	10	11	-	27	18	45
1935	-	28	8	36	-	1	10	11	-	29	18	47
1936	-	29	9	38	-	1	10	11	-	30	19	49
1937	-	28	9	37	-	2	10	12	-	30	19	49

Source : - District Supply Officer, Bomdila.

NUMBER OF BANKING OFFICES IN WEST KAMENG DISTRICT.

Table NO. XIX. 1 (In Nos.)

Year ending 31st March	State Bank	U B I	U C O Bank	Vijoya Bank	Apex Bank	Gramin Bank	Purbanchal Bank	Total	Remarks.
1	2	3	4	5	6	7	8	9	10
1981	4	-	-	-	-	-	-	4	
1982	5	-	-	-	-	-	-	5	
1983	5	-	-	-	1	-	-	6	
1984	5	-	-	-	1	-	-	6	
1985	6	-	-	-	1	-	-	7	
1986	6	-	-	-	1	-	-	7	
1987	7	-	-	-	1	-	-	8	

DEPOSITS AND ADVANCES OF SCHEDULED COMMERCIAL BANKS IN WEST KAMENG
/ DURING THE YEAR 1986 - 87 /

Table NO. XIX. 2 (In Nos.)

Name of the Bank	No. of Offices	Total Deposit	Total Advance		Total	Out-stand- ding credit	Remarks
			Priority sector	Weaker sector			
1	2	3	4	5	6	7	8
State Bank of India	7	46564.00	4909.00	169.00	5073.00	5126.00	Date of SBI, Eha-lukpong is not shown.
Arunachal Pradesh State Co-Op. Apex Bank Ltd.	1	4018.40	NA	NA	2205.40	1494.00	

Source : - Branch Manager, SBI, Dirang / Rupa / Kalaktang / Mafra / Tengavalleey and Branch Manager, AP State COOP. Apex Bank Ltd. Bondila.

LOCATION OF PROJECTION UNIT, NO. OF OPERATORS AND FILM SHOWS STAGED IN WEST KAMENG DISTRICT DURING THE YEAR 1936 - 37/

Table NO. XX. 1 (In Nos.)

Location of projection Unit.	No. of projection Unit	No. of operator attached	No. of Film shows staged.
1	2	3	4
Bomdila	2	2	300

COMMUNITY LISTENING SETS DISTRIBUTED IN WEST KAMENG DISTRICT.

Table NO. XX. 2

SL NO. Name of the C I R C L E

TYPEWISE DISTRIBUTION OF COMMUNITY LISTENING SETS

As on 31-3-37 During the year

Rasa TRT E M I Phillips Rasa TRT E M I Phillips

1	2	3	4	5	6	7	8
1. Wafra	10	3	1				
2. Kalaktang	9	-	4				
3. Thrizino	13	1	1		H	I	L
4. Bhalukpong	-	-	1				
5. Dirang	15	-	1				
6. Bomdila	-	1	1				
Total	-	47	5	9			

Source : - DIFRO & Field publicity Officer, Bomdila.

SOCIAL CULTURAL AND WELFARE ORGANISATION IN WEST KAMENG
DISTRICT AS - ON 31-3-87

Table No. XXI. 1

Sl. NO.	Name of the Organisation	Location	Grant in Aid.
1	2	3	4
1.	Buddhist Cultural Society	Bondila	NA
2.	Managing Committee of Guru Rimpuche	Bondila	NA
3.	Managing Committee of Gompuche Rimpuche Gompa	Bondila	NA
4.	Khawa Cultural Society	Wanghoo	NA
5.	Jangtangoi Cultural Society	Nafra	NA
6.	Dirang Monpa Cultural Society	Dirang	NA
7.	Rongnappa Cultural Society	Kalaktang	NA
8.	Thazala Cultural Society	Morshing	NA
9.	Shergaon Cultural Society	Shergaon	NA
10.	Sherdukpen Cultural Society	Rupa	NA
11.	Gyuto Tantric College Monastery	Tengingaon	NA
12.	Aka Social Cultural Society	Jamiri	NA
13.	Bhartiya Adim Jati Sevak Sangha	Jamiri	NA
14.	Women Welfare Centre	Bondila	NA
15.	Rahung Khoitan Cultural Society	Rahung	NA
16.	Japtang Cultural Society	Jigaon	NA
17.	Bagun Cultural Society	Sinchung	NA
18.	All Bugun Youth Association	Wanghoo	NA
19.	Japtang Cultural Society	Khellong	NA
20.	Tukpan Cultural Society	Doimara	NA

Source : - Social and Cultural Organiser, Bondila.

DATA ON EMPLOYMENT EXCHANGE IN DISTRICT EMPLOYMENT CELL,
/BONDILA DURING THE YEAR 1936-37/

Table NO. XXI. 2 (In Nos.)

Year ending 31st March	NUMBER OF JOB SEEKERS		Total	Remarks
	Men	Women		
1	2	3	4	5
1931	322	30	352	
1932	184	35	319	
1933	215	26	241	
1934	202	38	240	
1935	126	41	167	
1936	133	28	161	(Upto 14.12.36)
1937	250	55	305	

Source : - District Employment Officer, Bondila.

NUMBER OF CINEMA HALL AND MONTHLY SALE OF TICKETS IN
/WEST KAMENG DISTRICT DURING THE YEAR 1936-37/

Table NO. XXI. 3

Name of the Cinema Hall	Seating Capacity (In Nos.)	No. of daily Shows	Average monthly sale (In Rs.)
1	2	3	4
Raina Talkies Bhalukpong.	477	1	13,703.83
Kesang Cinema Hall, Bondila.	Not functioning		

Source : - The Manager of Cinema Hall, Bhalukpong.

STATEMENT SHOWING THE DETAILS OF BOOKS IN DISTRICT
/ LIBRARY, BONDILA AS ON 31-3-37 /

Table NO. XXI. 4

Year ending 31st March	NO. OF BOOKS								Total	Re- ma rk s
	English	Hindi	Assa mese	Mala yalam	Ben gali	Urdu	Tel ugu			
1	2	3	4	5	6	7	8	9	10	
1934	3613	2242	2330	691	2392	32	-	11800		
1935	3818	2356	3042	730	2430	32	-	12458		
1936	3951	2454	3224	760	2519	32	-	12940		
1937	4059	2595	3190	760	2579	32	-	13215		

NUMBER OF SPECIMEN IN THE MUSEUM OF
WEST KAMING

Table NO. XXI. 5

(In Nos.)

No. of specimen collected during the year 1936-37	No. of specimen exists as on 31-3-37	Remarks.
1	2	3
3	676	

Source : - District Research Officer, Bondila.

CIRCLEWISE DISTRIBUTION OF WEIGHTS AND MEASURES IN WEST KAILING AS ON 31-3-37.

Table NO. XXI. 6

(In Nos.)

Name of the C I R C L E	NO. of Weights	NO. of Measures	NO. of weights Instruments	NO. of Measuring Instruments	No. of other machine	Dispensing pump (petrol pump)
1	2	3	4	5	6	7
Bondila	791	117	124	21	23	1
Dirang	395	131	69	19	9	-
Kalaktang	427	115	57	12	3	-
Nafra	115	63	25	4	1	-
Bhalukpong	143	50	23	2	1	1
Thrizino	87	42	25	1	-	-

Source : - The Inspector of Legal Metrology, Bondila.

BIRTH AND DEATH CASES THAT REPORTED TO BE OCCURED IN DIFFERENT CIRCLES OF
WEST KAMENG DURING THE YEAR 1936

Table NO. XXI.-7

Name of the C I R C L E	OCCURANCE OF BIRTHS & DEATHS DURING 1936			
	Live Births	Deaths	Still Birth	Remarks
1	2	3	4	5
1. Bondila	344	52	3	
2. Dirang	202	95	1	
3. Nafra	33	21	1	
4. Thrizino	67	35	4	
5. Kalaktang	43	37	2	
6. Bhalukpong	14	2	-	
Total : -	703	242	16	

Source : - Registration Units of West Kameng.

STATEMENT SHOWING THE TOTAL NUMBER OF GOVT. EMPLOYEES IN WEST KANENG DISTRICT
 1ST JANUARY 1937 AND THE REPRESENTATION OF SCHEDULED CASTES/SCHEDULE TRIBES IN GOVT. SERVICE.

Table No. XXI. 3

Sl. No.	Class	Permanent/ Temporary	Total number of the employees	Scheduled castes	% to the total employees	Scheduled Tribes	% to the total employees	Remarks
1	2	3	4	5	6	7	8	9
		Permanent	19	1	5.26%	3	15.78%	
A	Class-I	Temporary	17	-	-	3	17.34%	
1								
	Class-II	Permanent	30	1	3.33%	7	23.33%	
2		Temporary	53	1	1.72%	26	41.82%	
	Sub-total (1+2)	Permanent	49	2	4.03%	10	20.40%	
A		Temporary	75	1	1.33%	29	38.66%	
	Class-III	Permanent	376	16	4.25%	53	14.00%	
B		Temporary	924	30	3.24%	246	26.62%	
3								
	Class-IV	Permanent	299	32	10.70%	53	17.39%	
4		Temporary	577	32	5.54%	231	43.70%	
	Sub-total (3+4)	Permanent	675	48	7.11%	111	16.44%	
B		Temporary	1501	62	4.13%	527	35.10%	
	Grand Total (A+B)	Permanent	724	50	6.90%	121	16.71%	
		Temporary	1576	63	3.99%	556	35.27%	

Source:-All the Heads of Departments of West Kaneng District.

COMPARATIVE PER CAPITA INCOME OF DIFFERENT STATES/U.Ts OF INDIA
(CURRENT PRICES)

Table No. XXI, 9		(In Rs.)													
States/ U.Ts	1970-71	71-72	72-73	73-74	74-75	75-76	76-77	77-78	78-79	79-80	80-81	81-82	82-83	83-84	
1	2	3	4	5	6	7	8	9	10	11	12	13	14	15	
STATES															
1. Andhra Pradesh	535	628	657	857	1010	933	877	1003	1003	1170	1353	1650	1708	1955	
2. Assam	539	550	577	650	826	739	834	949	1019	1003	1242	-	-	-	
3. Bihar	402	415	479	573	663	656	690	732	772	799	929	1007	1022	1174	
4. Gujrat	829	1239	1404	1520	1554	1735	1944	2281	2363	2795	
5. Himachal Pradesh	673	716	769	936	1048	1073	1029	1170	1295	1239	1515	1706	1914	2230	
6. Haryana	677	960	1015	1217	1300	1433	1646	1763	1895	1949	2331	2511	2790	NA	
7. Jammu & Kashmir	543	530	610	716	830	923	909	1113	1222	1301	1496	1630	NA	NA	
8. Karnataka	641	646	664	907	1000	951	936	1117	1142	1345	1453	1642	1670	1957	
9. Kerala	594	592	602	811	919	954	1009	1043	1121	1271	1379	1627	NA	NA	
10. Manipur	633	663	714	875	1004	1020	1036	1210	1250	1316	1536	NA	NA	NA	
11. Meghalaya	NA	NA	NA	NA	NA	NA	NA	NA	NA	NA	NA	NA	NA	NA	
12. Maharashtra	733	803	833	1087	1360	1333	1516	1666	1805	2026	2232	2446	2625	3032	
13. Madhya Pradesh	484	584	575	733	837	731	773	926	839	855	1131	1241	1310	NA	
14. Nagaland	NA	NA	NA	NA	NA	NA	NA	NA	NA	NA	NA	NA	NA	NA	
15. Orissa	473	473	575	699	714	729	690	845	873	847	1101	1308	NA	NA	
16. Punjab	1070	1121	1244	1513	1634	1749	2019	2231	2351	2611	2771	3104	3484	-	
17. Rajasthan	651	587	613	369	395	335	1315	1097	1139	1030	1222	1429	1575	1881	
18. Sikkim	NA	NA	NA	NA	NA	NA	NA	NA	NA	NA	NA	NA	NA	NA	
19. Tamil Nadu	581	643	669	793	826	831	944	1017	1069	1230	1336	1511	1573	1827	

Table No. XXI. 9 (Contd.)

States/U.Ts	1970-71	71-72	72-73	73-74	74-75	75-76	76-77	77-78	78-79	79-80	80-81	81-82	82-83	83-84
1	2	3	4	5	6	7	8	9	10	11	12	13	14	15
20. Tripura	502	563	534	649	739	813	896	923	1019	1095	NA	NA	NA	NA
21. Uttar Pradesh	436	497	603	669	752	721	813	929	935	965	1280	1313	1439	NA
22. West Bengal	722	779	721	935	1031	1109	1194	1266	1295	1392	1573	1645	1771	2231
23. Mizoram	NA	NA	NA	NA	NA	NA	NA	NA	NA	NA	NA	NA	NA	NA
24. Arunachal Pradesh	456	482	520	513	766	715	776	1011	1227	1164	1332	1647	1831	1955
<u>UNION TERRITORIES</u>														
1. Andaman & Nicobar Island	NA	NA	NA	NA	NA	NA	NA	NA	NA	NA	NA	NA	NA	NA
2. Chandigarh	NA	NA	NA	NA	NA	NA	NA	NA	NA	NA	NA	NA	NA	NA
3. Delhi	1199	1303	1334	1539	1363	2033	2174	2340	2401	2623	2372	3203	NA	NA
4. Dadra & Nagar Haveli	NA	NA	NA	NA	NA	NA	NA	NA	NA	NA	NA	NA	NA	NA
5. Lakhsadeep	NA	NA	NA	NA	NA	NA	NA	NA	NA	NA	NA	NA	NA	NA
6. Goa	916	993	1047	1204	1506	1615	1791	2004	2119	2527	2794	2831	3042	3479
7. Daman & Diu	NA	NA	NA	NA	NA	NA	NA	NA	NA	NA	NA	NA	NA	NA
8. Pondicherry	332	969	1044	1360	1434	1530	1706	2007	2459	2905	2920	NA	NA	NA
ALL INDIA	633	660	711	870	1004	1026	1079	1194	1255	1339	1564	1741	1863	2201

Source:- Booklet on State Domestic Product of Arunachal Pradesh (Revised Series 1970-71 to 1983-84)

CIRCLEWISE ALPHABETICAL LIST OF VILLAGES WITH NUMBER OF HOUSEHOLDS AND POPULATION AS PER 1931 CENSUS/-----

Table No. XXI. 10. ----- (In Nos.) -----

SL NO.	Name of Town /Villages	NO. of House hold	POPULATION		
			person	Male	Female
1	2	3	4	5	6
A.	<u>BONDILA CIRCLE: -</u>	2979	10361	5913	4943
	Rural	1991	7001	3675	3326
	Bondila Town	988	3360	2238	1622
1.	Dahung	231	920	614	306
2.	Dahung River side	162	692	439	203
3.	Dukhunpani (64 mile camp)	50	204	110	94
4.	Dikhang	6	30	16	14
5.	Ramalingam Chakke to Sisini	24	55	35	20
6.	Sera	73	365	194	171
7.	Sinchong	95	430	225	205
8.	Tonga valley BI-I	631	2262	1062	1200
9.	Tonga valley BI-II	644	1945	895	1050
10.	Wanghoo	20	93	45	53
B.	<u>KALAKTANG CIRCLE: -</u>	1335	3206	4493	3703
1.	Ankaling	31	137	96	91
2.	Ankaling pan	11	27	12	9
3.	Balemu	20	107	55	52
4.	Betcheling	36	193	98	95
5.	Bhairabkund	9	33	13	20
6.	Boha	56	432	207	225
7.	Brokpalengchen	15	101	48	53
8.	Brokpablang	3	21	11	10
9.	Chillipan	55	170	102	68
10.	Chingi	30	142	65	77
11.	Dengzi	48	241	121	120
12.	Demachang	1	2	2	-
13.	Dhansiri	5	15	10	5
14.	Dikchorrong	9	53	29	29
15.	Dickshi Gapan	7	49	25	24
16.	Donkho	22	149	73	76

Table No. XXI.10 (Contd.)

1	2	3	4	5	6
17. 1100 Ch Labour Camp		11	31	19	12
18. Flangpan		6	22	3	14
19. Janyan		3	15	7	8
20. Jigaon		45	209	107	102
21. Jungpan		14	69	35	34
22. Kalaktang		30	133	75	53
23. Kalaktang HQ.		177	627	330	247
24. Kanalanchen		44	160	39	71
25. Langdur		34	192	33	109
26. Lazala Gompa		2	9	7	2
27. Lingchompan		1	6	3	3
28. Liphakpu		23	141	61	73
29. Ingbaktang		16	45	27	13
30. Masulupan		2	11	6	5
31. Mombacher		16	35	40	45
32. Morshing		54	130	93	93
33. Mukuthong		16	33	47	41
34. Musaksing		9	55	26	29
35. New Betali		13	60	31	29
36. 900 Ch. Labour camp		12	39	30	9
37. 1900 Ch. Labour Camp		64	70	46	24
38. Panniktang		19	91	54	37
39. Rangthaongjur pan		33	172	92	30
40. Rowta Forest Camp		16	35	22	13
41. Rupa		319	1233	733	555
42. Sandurung		16	93	41	52
43. Sanphung		17	77	43	34
44. Sanglen		16	33	43	40
45. Shergaon		204	926	557	369
46. Shikeridanga		12	19	15	4
47. 1600 Ch. Labour camp		19	42	34	3
48. Sunugshi pan		2	7	4	3
49. Tenzinpaon		193	949	521	310
50. 1300 Ch. Labour camp		16	36	24	12
51. Thungre		13	59	36	23
52. Warrangpan		25	104	45	59
53. Wizer		10	46	26	20

Contd.

Table No. XXI. 10 (Contd.)

: 70 :

1	2	3	4	5	6
<u>C</u>	<u>DIRANG CIRCLE :-</u>	2310	12620	6354	5766
1.	Chander	19	99	53	46
2.	Chug	86	483	265	213
3.	Dirang (HQ.)	466	2067	1344	723
4.	Dirang	416	1727	831	646
5.	Khalibok	61	232	112	120
6.	Khoitan	65	233	117	116
7.	Lish	205	1491	790	701
8.	Lubrang	30	227	123	104
9.	Mandlaphudung	124	692	365	327
10.	Nansu	135	345	415	430
11.	Nyukmadung	127	591	313	273
12.	Pangha	50	306	152	154
13.	Rahung	200	963	551	412
14.	Salari	73	242	140	102
15.	Sangti	229	1066	533	533
16.	Senge	110	579	300	279
17.	Thenbang	99	446	221	225
18.	Yewang	33	331	179	152
<u>D.</u>	<u>BHALUKPONG CIRCLE :-</u>	443	1851	1037	734
1.	Bhalukpong (HQ)	151	549	344	205
2.	Chopai	9	17	9	3
3.	Deputa	9	12	10	2
4.	Doimara	67	366	139	177
5.	Elephant Flate	36	91	62	29
6.	Kanengbari (Footehills)	110	464	260	204
7.	Khellong	15	41	24	17
8.	New Khellong	10	66	30	36
9.	Sessa	53	196	127	69
10.	Tidpi	23	49	32	17

Contd.....

Table No. XXI.10 (Contd.) : 71 :

1	2	3	4	5	6
E	MAFRA :-	660	3966	2000	1366
1	Boot	73	373	202	173
2	Bulu	7	23	16	12
3	Challon	24	133	61	72
4	Chillang	3	22	11	11
5	Dibbin	29	224	103	116
6	Dibriek	31	151	7	80
7	Dilung	7	50	26	24
8	Ditchik	50	312	175	137
9	Dzang (Upper)	13	132	67	65
10	Dzang (Lower)	49	264	141	123
11	Janaching	22	146	63	73
12	Jhazalang	20	133	74	59
13	Khellong	36	224	109	115
14	Khaina	45	275	150	125
15	Lapusa	11	62	33	29
16	Matha ^o	22	149	82	67
17	Nachibon	25	137	63	69
18	Mafra (H.Q.)	116	516	300	203
19	Makhu	43	279	129	150
20	Nizung	9	51	25	33
21	Rurang	17	96	49	47
22	Wuthing	3	20	10	10
F	THRIZINGO CIRCLE :-	763	4163	2313	1345
1	Banipoo	3	55	27	23
2	Bharali River Camp	14	10	14	5
3	Dichen	23	40	36	13
4	Bilupah	3	30	15	15
5	Chitto	6	43	23	25
6	Dodza	20	100	50	50
7	Dizangania	45	245	123	117
8	Duragan	32	200	111	89
9	3 KI point from Khuppi to Tonga River	26	73	53	25
10	Giziri	9	56	22	34
11	Gohanthan	6	50	33	17

Contd.....

Table No. XXI. 10 (Contd.)

1	2	3	4	5	6
12	Husigaon	3	65	41	24
13	Janiri	115	342	553	234
14	Janiri point	37	110	32	53
15	Karangania	13	145	67	73
16	Kararunu	10	62	23	34
17	Kaspi	10	55	25	30
18	Khansiri	3	51	21	30
19	Khuppi-A	12	35	20	15
20	Khuppi-B	23	71	43	23
21	Kini	7	36	19	17
22	Lichini	4	31	14	17
23	Magopan	12	63	31	32
24	Mopprono	5	30	16	23
25	Moralha	7	62	30	32
26	Nanfri	6	32	16	16
27	Newkaspi	13	46	32	14
28	Sakrin	23	139	94	95
29	Palatari	23	170	60	90
30	Palizi	43	210	127	113
31	Thrizing	13	61	41	40
32	Randangania	13	69	33	31
33	Ranu	6	34	17	17
34	Sachida	3	15	3	7
35	Sathi (34 KM)	2	3	4	4
36	Tania	3	54	26	23
37	Thessa	10	60	26	34
38	3 KM point towards kimi	17	33	21	17
39	34 KM point from Nachipha	2	5	2	3
40	Thrizing (H.O)	63	235	164	121
41	Tulu	11	73	45	33
42	Tuluha	3	20	5	12
43	Yayang	13	100	43	52

