

GOVT. OF ARUNACHAL PRADESH



**STATISTICAL HAND BOOK
OF
EAST SIANG DISTRICT
1986**

ARUNACHAL PRADESH

ISSUED BY
OFFICE OF THE DEPUTY COMMISSINER
(ECONOMICS AND STATISTICS BRANCH)
EAST SIANG DISTRICT
PASIGHAT 791102
ARUNACHAL PRADESH

FOREWORD

It is a profound pleasure to see the eleventh Publication of the District Statistical Hand Book of East Siang District, 1986. The publication contained important statistical data on various spheres of developmental achievements and I hope that it will act as a guide to planners in planning in various sectors of development in the District as well as State level.

I am grateful to all the District Heads of Departments/various Branches for their unique Co-operation in making available the material incorporated in this publication. I also appreciate the sincere efforts put in by the Team of District Statistical staff, under the able workmanship of Shri J. Biswas, Inspector of Statistics, Pasighat.

Jagjit Singh
(JAGIR SINGH) IAS
DEPUTY COMMISSIONER
EAST SIANG DISTRICT
PASIGHAT

NIEPA DC



D04200

- 541634
310
EAS-S

Sub. National Systems Unit,
National Institute of Educational
Planning and Administration
17-E, Connaught Place Marg, New Delhi-110016
DCC. No. 4200
Date 11.5.88

I N T R O D U C T I O N


The Statistical Hand-Book of East Siang District 1985-86 is the eleventh edition in series of regular annual publication. The purpose of the Hand-Book is to present in Summary, the important Statistical data on the developmental activities, updating figure of achievement as on March, 1986 unless otherwise mentioned.

It is prepared on the guide line of the Directorate of Economics & Statistics, Government of Arunachal Pradesh, Shillong with the additional incorporation of some important data's relating to this district taking into consideration that these data may be useful to users for their developmental and planning purposes.

Efforts are made to cover all the activities of development and other sectors. The sources of data also indicated in the foot of each table and this branch does not accept any responsibility for any errors if originated at the source, publication of this issue is being delayed due to late receipt of data from some of the source offices.

We acknowledge with gratitude the help proper and able guidance of the Deputy Commissioner East Siang District in making this volume a success and also extend our thanks to the various departments/ organisations for extending their valuable help to this effect.

I take this opportunity to thank particularly Sarvashree H.G. Kalita, SES P. Roy. Choudhury LDC-Cum-Typist and other field staff of this branch who worked hard for this publication.



(J. Biswas)
Inspector of Statistics
East Siang District
Pasighat.


**


SKETCH MAP OF EAST SIANG DISTRICT


(NOTIONAL MAP)


INDEX

HEAD QUARTER 

CIRCLE HQ 

BOUNDARY 

RIVER 

RAILROAD 

N
S

WEST SIANG DIST.

ALONG AREA

LOHIT DISTRICT

SESSEK RIVER

TUTING AREA

YINGKLONG

KARKO

BOLENS

ESLU

MARIYANG

PANGIN

MEBO

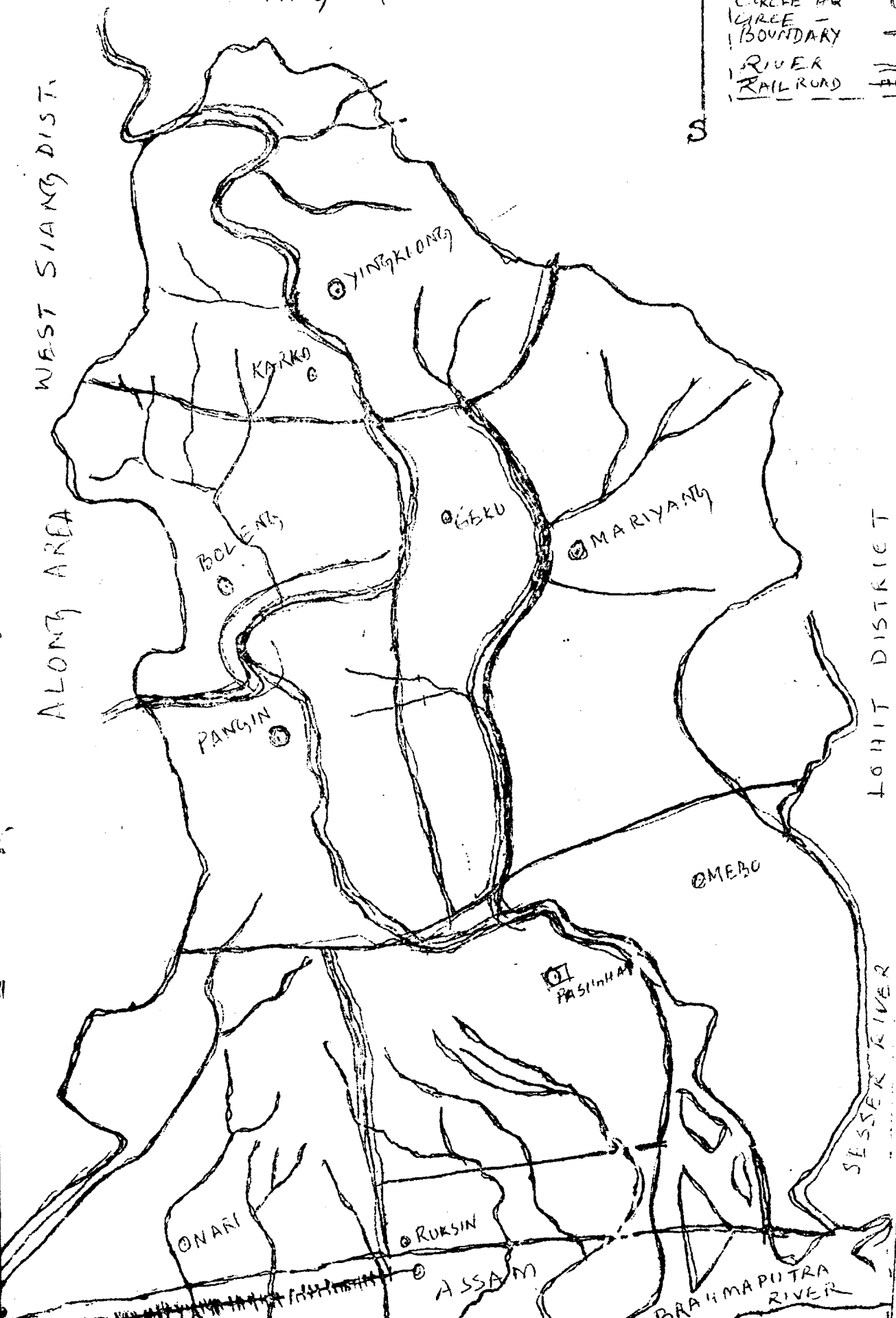
PASINHA

ONARI

RUKSIN

ASSAM

BRAHMAPUTRA RIVER



I

C O N T E N T S

| Table No. | I t e m | Page No. |
|---|--|----------|
| 1. | 2. | 3. |
| | a) Sketch Map of East Siang District. | |
| | b) A synopsis and brief of development activities of East Siang District. | 1 - 9 |
| | c) East Siang at a Glance as on 31st March '87. | 10 - 16 |
| <u>CHAPTER-1 ADMINISTRATIVE SET UP</u> | | |
| 1.1 | Administrative set up showing district/Sub-Division/Circles in East Siang District. | 17 |
| 1.2 | Distance of Circle HQs from District HQs. | 17 |
| <u>CHAPTER-2 AREA AND POPULATION</u> | | |
| 2.1 | Distribution of population (Including SC/ST population and percentage of literacy) in East Siang District as per 1981 Census. | 18 |
| 2.2 | Circlewise No. of villages, household and population in East Siang as per 1981 Census. | 19 |
| 2.3 | Circlewise population with Rural and Urban break up and percent of literacy in East Siang District. | 20 |
| <u>CHAPTER-3 CLIMATE RAINFALL AND TEMPERATURE</u> | | |
| 3.1 | Monthly Rainfall of East Siang District during the year 1985-86. | 21 |
| 3.2 | Average Temperature and Relative humidity at Pasighat during last 3 years. | 22 |
| 3.3 | Altitude of Administrative HQ in East Siang District. | 23 |
| <u>CHAPTER-4 E D U C A T I O N:</u> | | |
| 4.1 | Distribution of Govt (AP) Educational institution in East Siang District as on 31-3-1986. | 24 |
| 4.2 | Distribution of Educational institutions other than Arunachal Pradesh Govt. in East Siang District as on 31-3-86. | 25 |
| 4.3 | Institution number of students and Teachers in East Siang District as on 31-3-86 (relating to AP.Govt.institution only). | 25 |
| 4.4 | Institutionwise number of Students and Teachers in East Siang District as on 31-3-1986 (relating to Non-Arunachal Pradesh Govt. institution only). | 26 |
| 4.5 | Classwise and Sex-wise distribution of Students in Educational institution of East Siang District as on 31-3-86 (relating to AP Govt.institution only) | 27 |

| | | |
|-----|--|-----|
| 4.2 | ... | 4.2 |
| 4.3 | ... | 4.3 |
| 4.4 | ... | 4.4 |
| 4.5 | ... | 4.5 |
| 4.6 | Classwise and Sex-wise distribution of Students in Educational institution of East Siang District as on 31-3-86 (relating to Non-A.P. Govt. Institution only). | 2 |
| 4.7 | Enrolment in J.N. College during the year 1985-86. | 2 |
| 4.8 | Results of various examination in East Siang District studying outside A.P. | 3 |
| 4.9 | No. of Students in East Siang Dist. Studying outside Arunachal Pradesh. | 3 |

CHAPTER-5 MEDICAL AND PUBLIC HEALTH

| | | |
|-----|---|----|
| 5.1 | Circlewise distribution of Hospital/Health Units/Dispensary in East Siang as on 31-3-86. | 25 |
| 5.2 | Number of authorised beds in Hospital/Health Units of East Siang District as on 31-3-1986. | 27 |
| 5.3 | Distribution of Medical staff in East Siang District during the year 1985-86. | 28 |
| 5.4 | Indoor and Outdoor patients treated in Hospital/Health Units in East Siang District during the year 1985-86. | 28 |
| 5.5 | Diseasewise patients treated in Hospital/Health Units in East Siang District during the year 1985-86. | 29 |
| 5.6 | Achievement of Family planning programme in Hospital and Health Units of East Siang District during last 3 years. | 29 |
| 5.7 | Achievement of Malaria Eradication programme in East Siang during last 4 years | 30 |

CHAPTER-6 SOCIAL SECURITY

| | | |
|-----|---|----|
| 6.1 | Police Station/Out posts and strength of police personnel in East Siang District as on 31-3-85 and 1986. | 31 |
| 6.2 | Incidence of Crime in East Siang District as on 31-3-85 and 1986. | 32 |
| 6.3 | No. of cases pending filed and disposed in East Siang District for the calender year 1985 and 1986. | 32 |
| 6.4 | Statement showing the general result of trails of Criminal cases in East Siang District as on 31-3-85. and 1986 | 31 |
| 6.5 | Details of achievement occurred in East Siang District during last 4 years. | 32 |

Contd III. ...

III

: : :

1. 2. 3.

CHAPTER-7 AGRICULTURE

| | | |
|-----|---|----|
| 7.1 | Classification of Area in East Siang District as on 31-3-86. | 34 |
| 7.2 | Area and production of various Crops in East Siang District during last 3 years. | 35 |
| 7.3 | Area under improved seeds in East Siang district in the year 1985-86. | 36 |
| 7.4 | Area brought under fertilizer and plant protection in East Siang district during the year 1985-86. | 36 |
| 7.5 | Consumption of Chemical fertilizer in East Siang district during the year 1985-86. | 37 |
| 7.6 | Agriculture farms/Horticultural Nurseries and peoples horticultural garden in East Siang district during 1985-86. | 37 |
| 7.7 | Area and production of Horticultural crop in East Siang district during 1985-86. | 38 |
| 7.8 | Improved Agricultural implements/machines distributed in East Siang district as on 31st March, 1986. | 39 |

CHAPTER-8 IRRIGATION AND WATER SUPPLY

| | | |
|-----|---|----|
| 8.1 | Minor irrigation and water supply in East Siang District as on 31-3-1986. | 40 |
| 8.2 | Net area irrigated by different sources during the year 1985-86. | 41 |
| 8.3 | Water supply schemes in East Siang district as on 31-3-86. | 41 |

CHAPTER-9 ANIMAL HUSBANDARY AND VTY.

| | | |
|------|---|----|
| 9.1. | Circlewise number of Veterinary dispensary/Aid centre as on 31-3-86. | 42 |
| 9.2 | Number of Cattle farms etc. in East Siang District as on 31-3-86. | 42 |
| 9.3 | Number of Animals/Birds treated in East Siang district during the year 1985-86. | 44 |
| 9.4 | Milk and Milk product of G.T.C. Pasighat during 1985-86 | 44 |

Contd - - - IV.

1. 2. 3.

CHAPTER-14 INDUSTRIES

- | | | |
|------|--|----|
| 14.1 | Craftwise distribution of Trainees in the Craft centres of East Siang district during the last 3 years. | 56 |
| 14.2 | Annual out turn of different centres and sale proceeds of the emporium and show room cum-sale counter in East Siang district during 1985-86. | 56 |
| 14.3 | Small scale industries units in East Siang district during 1985-86. | 57 |
| 14.4 | Production and deployment of Industries registered under factory Act 1948 as on 31-3-1986. | 57 |
| 14.5 | Statement showing sericultural activities in East Siang last 3 years. | 58 |

CHAPTER-15 ELECTRICITY AND POWER

- | | | |
|------|---|----|
| 15.1 | Installed plant capacity & electricity generated during last 4 years. | 59 |
| 15.2 | Consumption of electric power by user during last 5 years. | 59 |
| 15.3 | Number of Town/Villages electrified during last five years. | 60 |

CHAPTER-16 CONSTRUCTION

- | | | |
|------|--|----|
| 16.1 | Length of road constructed during 1985-86 by different Agencies in East Siang district during 1985-86. | 61 |
| 16.2 | Length of road maintained by different agencies in East Siang as on 31-3-1986. | 61 |
| 16.3 | Expenditure on Road construction by different agencies in East Siang district during 1985-86. | 62 |
| 16.4 | Expenditure on construction improvement, repair and maintenance of Building in East Siang District during 1985-86. | 62 |

CHAPTER-17 TRANSPORT AND COMMUNICATION

- | | | |
|------|---|----|
| 17.1 | Agency wise transport data of East Siang district 1985-86. | 63 |
| 17.2 | Departmentwise number of Vehicle in East Siang district as on 31-3-1986 | 64 |
| 17.3 | Number of Postal institution in East Siang district as on 31-3-1986. | 65 |

1. ----- 2. ----- 3.

CHAPTER-18 MARKETING AND STORAGE

- 18.1 Procurement of selected commodities by different Agencies in East Siang district during 1985-86. 66
- 18.2 Number of Fair price shop in East Siang district during last 2 years. 66

CHAPTER-19 B A N K I N G

- 19.1 Number of Bank offices in East Siang during 1985-86. 67
- 19.2 Deposits and advances of scheduled Commercial Bank in East Siang district during the year 1985-86. 67

CHAPTER-20 MISCELLANEOUS

- 20.1 Social cultural and welfare organisation in East Siang during the year 1985-86. 68
- 20.2 Data on Employment Exchange of East Siang district during last 3 years. 68
- 20.3 Number of Cinema Halls and Revenue earned during the year 1985-86. 68

CHAPTER-21 ADDITIONAL

- 21.1 Area and population of East Siang district among the other district of Arunachal Pradesh as per 1981 Census. 69
- 21.2 Religionwise population of East Siang district as per 1981 Census. 70
- 21.3 Classification of Main worker in East Siang district as per 1981 Census. 71
- 21.4 Classification of Circlewise village, Household and population as per 1981 Census. 72
- 21.5 Number of Vehicle registered in East Siang district during the year 1985-86. 73
- 21.6 Retail price of 18 essential Commodities of Pasighat market during the month of February, May and June '86 as compared to proceeding year 74
- 21.7 Number of Gram Sevak and VFA Trained under Gram Sevak training centre and School of Vety. Science and A.H. Pasighat during the year 1985-86. 75
- 21.8 Health Training imparted to Non-servicing personnel in HIRC during the year 1985-86. 76

A SYNOPSIS OF EAST SIANG DISTRICT

INTRODUCTION

East siang is one of the important district of the state of Arunachal Pradesh. The district has an area of 6512 Sq.Km. with a population of 70,451. It is bounded by Dibang valley district in the East, West Siang in the North and West and Lakhimpur district of Assam in the South. Prior to 1st June 1950 when it became full fledged district, it was an independent Sub-Division under an Addl. Deputy Commissioner of the erstwhile Siang District. The name Siang has been derived from the Siang River which is better known to outsiders as Brahmaputra. Siang is the local dialect of all inhabitants of the valley means artery of river.

HISTORICAL SKETCH:

The evolution of this district has followed a chequered path. Pasighat, its present District Head quarter however, has been its nucleus, although this evolution. Pasighat was originally a Sub-Division of the then Frontier Tract. The division of the Tract into two independent units viz. Mismi Hills and Abor Hills Districts which later became Lohit and Siang districts respectively made Pasighat the District HQ of Siang frontier Division. In 1953, along was made the district HQ of Siang re-designating Pasighat to the status of Sub-Divisional HQ under the overall control of an Asstt. Political Officer. In the month of November 1956 the Pasighat Sub-division was elevated to the status of an independent Sub-division under the overall control of an Addl. Political Officer with enhanced powers in Judicial, Financial and Administrative matters. In the year 1965, the Addl. Political Officer, Pasighat was redesignated as Addl. Deputy Commissioner. Finally on the 1st June 1960, East Siang District came into being with Pasighat as its district HQ.

PHYSIOGRAPHY

East Siang district is lying approximately between 27° 43' and 29° 20' North Latitudes and 94° 42' and 95° 35' East Longitudes. It covers an area of 6512 Sq.Km. The topography of the district is mountainous in the North while gradually descending Southward till it culminates in the plains of Assam. The Sivalik foothills lose identity and the lower Himalaya ridges lose its width of the trend in East Siang district. River siang (with its major tributaries such as Yamne, Siyum, Siku and Simong) is the major river of the district. It has in general a Southernly flow till its confluence with the Siyum river. On its course the river siang, with its innumerable small & large subsequent and obsequent tributaries sculptured the present landscape of the East Siang district into number of gorges and valleys through which the mighty siang flows into the Brahmaputra River.

The varied orography has a profound influence on the climate which varies according to the elevation and location. The mountainous parts in the north enjoys a mountain-type climate while the low-lying narrow peripheral plains and the valleys experience tropical climate.

contd.....2.....

: 2 :

Owing to the generally East West orientation of the High mountain ranges, particularly in the North, South-
ern rain bearing Monsoon winds exert their full impact on the windward sides and over the valleys. Copious rainfall during the monsoon is therefore another important feature of the climate on this district.

Wind circulation is mainly influenced by the nature of terrain, which gives rise to various types of local winds. Winds blowing through mountain gaps emerge out of the gaps as strong currents. December and January are generally the coldest months and July & August are generally the warmest months.

The average minimum temperature and Rainfall for the year 1986 is 13.47 centigrade and 326.6 mm respectively. The average maximum temperature is 22.30 Centigrades which recorded by the Indian Meteorological Deptt. Pasighat.

POPULATION:

According to 1981 Census the total population of the district stands at 70,451. The average density of population per Sq. Km. is 11. The literacy rate is recorded at 26.04. Sexwise there are about 850 females per 1000 males. The Scheduled castes and the Scheduled Tribes population of the district is 259 and 50,728 persons respectively. Pasighat, the district HQ has an Urban population 9,130. Percentage of scheduled Tribes population to the total population of this district is 72.00 i.e. 5th in rank. Decadal change from 1971 to 1981 is 49,005 and 70,451 respectively, which percentage decadal (1971-1981) variation is (+) 43.76 as against 35.15 percent in Arunachal Pradesh percentage of Total workers to total population is 49.45 and Non-worker to total population is 50.05. The growth rate in the district is 43.76 percent i.e. 3rd in rank in the range of growth.

LOCAL PEOPLE:

The Adi tribe and its Sub-tribes, viz. Minyong, Padam, Pasi etc are the inhabitants of this district.

Socio cultural portrait of the local people.
The major tribes that inhabit the East Siang district are "The Adis" Though quite a number of tribal groups, scattered over a fairly large area, are designated as "Adis" they are bound together by a common language with slight dialectical variations from place to place. A similarity of culture and temperamental affinity is also seen among all these groups. In the East Siang district, the Sub-groups of the Adis are Gallong, Simong, Kerka, Padam, Miniyong, Millang, Pasi and Pengi. Adi means a "hill man" By nature, they are of independent character.

The "Solung" is the main festival of "Adis". The solung festival is a manifestation of the "Adis" fertility cult. There are different versions of its origin,

but the most commonly accepted one is that the Adis area were asked by Kine-Name, the goddess of wealth and prosperity, to perform the Solung puja. The wide and over leaping channels of communications Cross-cutting through variety of themes like Art, Literature, Music and culture have brought about an wonderful configuration of Socio religious diversities having it the basis for emotional and political integration of the people of the district as a whole.

ADMINISTRATIVE SET UP :

The Deputy Commissioner is at the head of the District Administration. The district is divided into two Sub-Divisions viz. Pasighat and Mariyang. Pasighat Sub-Division has got six Circles i.e. pasighat, Mebo, Ruksin, Nari, Pangin, Boleng and four circles namely Mariyang, Gaku, Yingkong, Kerko (Jengging) are under Mariyang Sub-Division Boleng, Yingkong and Mariyang Circles are under the Extra Asstt. Commissioners, but rest of the circles are headed by the Circle officers.

TRANSPORT AND COMMUNICATION:

East Siang is communicated by Air, Rail Road and Ferry and developing its transport and communications not work smoothly. Burkong-Selekin Assam in the nearest rail head and Oiranghat and Sonari ghat of the nearest Ferry ghat for Pasighat. Also private Buses are plying from Pasighat to Itanagar the capital regularly. Vayudoot service in operation since July '86 from Pasighat to Calcutta touching Dibrugarh, Lilabari, Ziro and along every alternative days.

Regular ferry service accross river Brahmaputra connects this district with Dibrugarh town in Assam except Mebo all circle HQs of the district are connected with rest of the country by an all weather road. There exist elementary landing facilities for small planes and helicopter at Pasighat air field.

The total length of road on 31-3-86 was ... 44.64 Km out of which (68.88) Km were metalled ... 2.18 were gravelled 37.57 were unsurfaced roads.

POST AND TELEGRAPH :

The postal department has got 2 Sub-offices in the district of which telegraph facility is available only in two offices Pasighat and Hill top (JIC). Besides there are 26 Extra Departmental Post Offices in the district, and 24 Nos of EDRPO proposed for the district.

Telephone services are available only in Pasighat HQ. The Telephone Exchange of Pasighat is having AX-3 type of Board with capacity of 100 telephones. Efforts has been made to make it 200 telephone during 1987. Micro-wave telephone system also working to nearest station of North Eastern region and also progress to link up important places of India in near future.

AIR/DOOR-DARSHAN :

All India Radio, Pasighat was established on 6.3.1956. This is a low power station spread around 300 Sq. Km. area of foot hills region of East Siang. Extension of Television service in Pasighat taken up and work of T.V. transmission centre is in progress and expected to function in near future, which will transmit programme from Delhi by relay.

BANK :

State Bank of India is the only Nationalised Bank having business in this district, it has got its branches at Pasighat, Pangin, Yinkiong.

The Rural Bank has opened a Branch at Pasighat in November, 1983 with its Branch at Sille, Lumpo, Ruksin, Debo, Mirem and two more branch opened during this year 1986 at Boleng and Geku

The Office of the Lead Bank also working at Pasighat HQ. overall performance in Agriculture sector is 66.43%. Among them State Bank of India is 33.39% A.P. Rural Bank is 112.12% and A.P.s Co-op Apex Bank Ltd is 64.04%. In this district IDP schemes were going to link up with Bank credit during the year 1986 for the first time.

As on December/1986 overall Credit Deposit Ratio in the district is 21.75%, State Bank of India is 19.90% and Arunachal Pradesh Rural Bank is 22.46%.

AGRICULTURE :

The efforts of the Govt. of Arunachal Pradesh have been mainly diverted towards integrated Agricultural development and the programmes i.e. of discouraging shifting cultivation, encouraging permanent cultivation, popularising the use of fertilizers and other manures, introduction of high yielding and improved varieties of seeds, introduction of Commercial crops, distribution of improved tools and machinery, horticulture development, Plant protection, irrigation and Soil conservation measures etc. have received attention over the years.

The total available land for cultivation in the district is 19,964 hect. and in the district Paddy is the mainly grown and maize millet and other Cash crops are secondary.

The Agriculture department is providing the Farmers with grant of subsidy for development of land and also providing High Yielding seeds, fertilizers and tools at subsidised rates in an effort to grow more food.

During the year 1985-86 the yield rate of Paddy is 11.0, Maize is 10.5, Millet is 7.0, Mustard is 10.0 and Potato is 65.5.

There are one Govt. Agricultural farm at GTC at Pasighat and a Farmer Training Centre at GTC complex for development of Agricultural activities in this district.

GRAM SEVAK TRAINING CENTRE :

This institute was started in the year 1950 under the name "The Agriculture Training Institute". During the year 1956 it was converted into Gramsevak training Centre.

The main objectives of this institution are to train in rural development works of various categories by organising (a) Pre-Induction courses (b) Refresher and condensed courses (c) Specialised programme.

Extension, mostly by the Farmers 'Training programme' Agriculture information service, Adoption of villages and blocks so far, 994 VLW trainees have completed 2 years training course.

In addition to above, various special training courses were also organised such as, Intensive course of Agriculture, Condensed courses for Agriculture Inspector, Refresher courses for VLWs, Agri. Horti. census training for officers, Soil testing for A.I. H.I. etc. plant protection for P.I., D.P.I. etc, Horticulture training for VLW's, Refresher courses for Gramsevak short courses for Associate women workers, short refresher courses for Veterinary field Asstt. short courses for Anganwadi workers, Trysem, Pankit training for VLWs are also undertaken wherever required to implement the schemes/programmes.

During the current session (1985-86) there are 53 VLW(Jr) undergoing training of 2 years duration and 23 Veterinary Field Assistant completed their one years course. Live stock Demonstration farm sold 13,792. Ltrs. of Milk during the year 1985-86. The institute also has undertaken trials and demonstration of Pre-released and released varieties of various crops.

The training centre has got one well equipped soil testing laboratory where the soil sample from various districts are received and analysis report with necessary recommendation are forwarded to the concerned district for necessary trial on particular crops.

The Gram sevak training Institute is having a Printing press, Fish pond, Chick rearing centre and Dairy, Poultry, Piggery, Duckery and a Fodder farm for demonstration purposes.

FARMER'S TRAINING CENTRE :

The farmer training Centre, Pasighet was started in 1972. It is located in the same campus of the Gram sevak training centre. It is the first and at present one of the three centres of Arunachal Pradesh. The general objectives of the centre is to provide training support for bringing about more production by imparting need based, skill and production oriented vocational training to the farmers and farm women. It endeavours to enlighten the farmers regarding improved agricultural and home science technologies by conducting various types of training programmes in the fields as well as villages of the farmer itself.

The training programme of the Centre include (a) Institutional training (b) Demonstration cum training (c) Specialised training for conveners of Farmer discussion groups (d) Specialised training on home science (e) Conducted tour of farmer and (f) Village adoption programme.

EDUCATION:

East siang district is the only district of Arunachal Pradesh where almost all the villages are covered under primary education. There are 4 Higher Secondary School, 6 Secondary Schools, 16 Middle Schools, 195 Primary schools, One Vivekananda Kendriya Vidhyalaya and one Kendriya Vidyalaya. In addition to that 28 Nos of Adult Education Centre and 30 Nos of Rural functional literacy project is also existing to increase the literacy rate of this district.

UNIVERSITY :

J. N. COLLEGE

J.N.College, Pasighat was established in the year 1964. At the very outset the College was affiliated to Gauhati University till 1979 and there after to Panjab University Chandigarh upto 1985. Now it has been affiliated of Arunachal University at Itanagar. The college offered under graduate courses in Arts, Science and Commerce both pass and honours courses with the subject in English, Economics, Education, Geography, History, Political science as well as only pass courses in Hindi, Assamese and Adml. English. Science courses were introduced with Physics, Chemistry, Botany, Zoology and Mathematics in the year 1974, with the opening of P.G. Classes in Political science and History in 1981 and Commerce classes in 1983. J.N. College is now one of the few Colleges in North Eastern Region imparting education on such diverse fields of knowledge.

The college has got 10 Hostel building for boys and 1(One) building for Girls. J.N.College Library is one of the most well-equipped libraries in whole of North Eastern region. Moreover 16 Nos of periodicals . 73 Nos of Journals, 9 Nos of News paper and more than 20,000 Books are also available in the library.

The total strength of lecturers and students in the College were 50 and 648 respectively as on 31.3. 1986. Total 65 Nos Graduated during the session 1985-86 among them 60 in Arts, 1 in Commerce 4 in Science and also 2 Nos Post graduated in History. J.N.College, Pasighat is lauded as the premier Institution on the land for its glorious role in training and educating the youths and students who are to-day leading Arunachal in all walks of her life.

POLICE ADMINISTRATION:

The office of the Supt. of Police is located in Pasighat, the district Hq. In the district there are two Police station, one 'A' Class and one 'B' class at Pasighat and Kuksin respectively. A judicial lock up situated at Pasighat in addition to that two out post stationed at Mizmir and Dapi also 'B' class station are planned to be operated at Lebo, Pangin, Belang, Mariyang and Yingkiang in near future. Total 4 WA operation centre is also working in this district.

ELECTRICITY:

The total installed capacity in the district is 24,45,246 K.W.H. of which Micro Hydel accounts for 22,67,818 KWH and rest 1,77,428 KWH is generated from generating sets. Total consumption of Electricity is 13,20,396 and 19 Nos of village electrified during the year 1985-86 and total 65 village have already been electrified in total of 143 villages. Hydel project is expected to boost Micro-Hydel capacity to tune of 1000KW to extend electricity to more places including Commercial and Industrial sector to develop the area.

ANIMAL HUSBANDRY & VETERINARY:

The Animal Husbandry & Veterinary and Key village office was started functioning since 1976-77. presently 8 Vety. dispensary and 10 Vety. Aid centres, one mobile vety. dispensary. 30 Key village Centre are functioning in this district. The district is having one School Veterinary Science & training centre and one Diagnostic Laboratory to upgrade the Vety. activities in this district.

CO-OPERATIVE:

Presently 21 Co-operative societies are functioning in the district, out of 13 Co-operative, 3 College/School/Trancees Cooperative, 4 Consumers Co-operatives and 1 Industrial Cooperative, 5 Nos of Co-operative Fair price shop also functioning in this district for distribution of essential commodities to the consumers.

CIVIL SUPPLY :

In the district, the Civil supply department makes provision of food stuff, building material and petroleum products through dealers public distribution system cover 80% of the total population during the year. Out of 57 Nos of Fair price shop 26 run by the Govt and 31 run by the private sector.

INDUSTRIES:

The department of the Industry is functioning in the district with Asst. Director of Industries as Head. Saw mill is the most important industry in this district

The district is having 3 Craft centres at Pasihat, Yingkiong and Jengging and 6 weaving centre in Pasihat, Yingkiong, Jengging, Mriyang, Boleng and Berung and also 4 Sericulture farm cum demonstration centre functioning in this district. There are 11 nos of Saw mills and 35 Nos of SSI Units are also functioning in this district. Also Industrial Estate established during the year 1981 with 10 acres of land.

INTEGRATED RURAL DEVELOPMENT:

Integrated Rural Development scheme starting the economic osmosis in the 3 rock bottom of poverty have been launched in 1979. During the year 1985-86 1030 beneficiaries assisted by I.D.P., 2493 beneficiaries assisted by I.C.D.S, 70298 man days generated by the N.R.E.P scheme 1215 Nos benefitted by A.S.M.F. programme. 46.00 lakh have been spent for the implementation of various schemes.

RURAL WORKS DEPARTMENT:

The uplift the Socio-economic standard of life of rural people the rural work department plays a vital role. The department constructed length of village road is 10.05 KM, and water supplied 28 more villages, 5074 hectares area irrigated during the year by this department.

FISHERIES:

There are two Govt. fish farm, 545 village fish ponds in this district. During the year fish production is 27.05 M/Ton and fish seed production is 2,83,000. Fingerlings were supplied to the fish pond owners at free of cost to develop the fisheries. The area under pisciculture both normal and I.R.D.P. is 38.17 Hectres which include water area development and paddy cum pisciculture.

F O R E S T:

The Pasihat Forest Division started functioning since April, 1978. The division presently covers whole of the East Siang district with its HQ at Pasihat. At present there are four Range, 1 account beat 8 numbers of Non-account beats under the Division and 66.96 lakh revenue earned by this Division during the year. The Yingkiong Forest Division having 3 Ranges, 1 No. of Accounts beat and 2 Nos of Non-account beats.

WILD LIFE DIVISION:

There is one wild life division namely Lali Wild Life sanctuary Division stationed at Pasihat since 1979. Divisions covers an area of 180 Sq.Km of East Siang District.

MEDICAL AND PUBLIC HEALTH:

There is only one General Hospital at Pasighat and 1 Sankar Mission and 15 Health Units having provision of 120 (including T.B.) Beds and 240 Beds respectively. Total patients treated in indoor 7985, in outdoor 171924 in addition to that One Health Training Research centre imparting training for two years course of Auxiliary Nurse cum Midwife and two years course of Health Asstt(Jr.). During the year all the 22 Nos of ANM appeared and have been passed

Further during the year a Multipurpose training for Health Asstt. is imparted in this Centre by beach to educate them in various sphere of Medical & Public Health for village level Medical care.

The District Medical Officer is looking after the Health Units of East Siang District, Malaria Eradication programme and Immunisation : : programme. The Asstt. Director of Health is looking after the General Hospital & Health training centre of this district.

T.B. Programme

The District T.B. Centre, Pasighat is Headed by District Tuberculosis Officer to detect and control of T.B. in both East and West Siang District. The centre has got 30 Beds and 241 patients treated during the year.

Leprosy colony:

The Shreemanta Sankar Mission is having 110 bedded capacity at Pasighat. Total 32 outdoor and 270 indoor leprosy patients treated during the year with the care of one Medical Officer and one Pharmasist.

EAST SIANG AT A GLANCE (AS ON 31ST MARCH 1987)

| Sl.No. | Item | Unit | Particulars |
|--------|--|------------|---|
| 1. | 2. | 3. | 4. |
| 1. | Area | Sq.Km. | 6512 |
| 2. | <u>Administrative set up</u> | | |
| i) | Sub-Division | Nos. | 2 |
| ii) | Circles | Nos. | 10 |
| | | | <u>Under Pasighat Sub-Division</u> |
| | | | (i) Pasighat (ii) Ruksin (iii) Nari (iv) Mebo (v) Pangin (vi) Boleng. |
| | | | <u>Under Mariyang Sub-Division</u> |
| | | | (i) Mariyang (ii) Geku (iii) Yingkiong (iv) Karko. |
| iii) | Total number of villages | Nos. | 143 |
| iv) | Total number of household | Nos. | 13868 |
| v) | No.of Town | Nos. | 1 |
| 3. | Population (As per 1981 Census) | | |
| i) | Total population | Persons | 70451 |
| (a) | Male | " | 38097 (54.07%) |
| (b) | Female | " | 32354 (45.92%) |
| (c) | Rural population and percent of total population | " | 61312 (87.02) |
| (d) | Urban population and percent of total population | " | 9139 (12.97) |
| ii) | Scheduled caste population and percent of total population | " | 259 (0.37) |
| iii) | Scheduled Tribe population and percent of total population | " | 50728 (72.00) |
| iv) | Others | | 19461 (27.62) |
| v) | Density of population | Per Sq.Km. | 11 |
| vi) | Sex Ratio (Female per 1000 Males) | | 850 |
| vii) | Growth rate of population (1971-81) | | (+) 43.75 |
| viii) | Literates as percent of total population. | | |
| a) | Persons | Percent | 26.04 |
| b) | Male | " | 34.92 |
| c) | Female | " | 15.57 |

| 1. | 2. | 3. | 4. |
|------|---|------------------------|--|
| IX) | Population by workers and percent of total population. | | |
| a) | Main worker | Percent | 32275 (45.81) |
| i) | Cultivator | " | 22875 (32.47) |
| ii) | Agril. labour | " | 1714 (02.43) |
| iii) | Others | | 7686 (10.90) |
| b) | Marginal worker | | 2912 (4.14) |
| c) | Non worker | | 35264 (50.05) |
| X) | Name of Major Tribe | - | (a) Miniyong (b) Padum (c) Panggi (d) Simong (e) Galong (f) Karko (g) Milang. |
| xi) | Particulars of Pasighat Town. | | |
| a) | Population | Persons | 3139 (12.96) |
| b) | Sex Ration(Female per 1000 Males) | " | 675 |
| c) | Literate population and percent | " | 5001 (54.72) |
| d) | Males and percent of total population | " | 3429 (68.55) |
| e) | Females and percent of total population | " | 1572 (31.43) |
| f) | Latitude | | 27°43'N to 29°20' N.Latitude. |
| g) | Longitude | | 94°42'E to 95°35' E.Langutide. |
| h) | Altitude | Mtr. | 155 |
| 4. | <u>Monthly average Rainfall</u> | | |
| i) | During the year 1985 | In MM | 427.9 |
| ii) | During the year 1986 | In MM | 326.6 |
| | <u>Average Temperature in Centigrade</u> | | |
| i) | Maximum during 1986 | | 22.80 |
| ii) | Minimum during 1986 | | 13.47 |
| iii) | Month & Day of Minimum temperature at Pasighat town during the year 1986. | Day of 18th January | (08.5) |
| iv) | Month & day of Maximum temperature at Pasighat town during the year 1986 | June, Day of 6th July. | (38.8) |

Contd. 12

| 1. | 2. | 3. | 4. |
|------|---|----------|--------------|
| 5. | <u>TRANSPORT AND COMMUNICATION</u> | | |
| i) | Total length of the roads | In KM | 622.94 |
| a) | Under PWD | " | 451.95 |
| b) | Under RWD | " | 53.79 |
| c) | Under Forest | " | 117.20 |
| d) | Average No. of passenger carried per day by State Transport during 1986-87. | | 154 |
| E) | Revenue earned 1986-87 | In Lacs | 2.91 |
| f) | No. of vehicle registered 1986-87 | In Nos. | 119 |
| ii) | <u>P O S T O F F I C E S :</u> | | |
| | Total No. of Post offices | Nos. | 28 |
| a) | With telegraph facilities | " | 1 (Pasighat) |
| b) | Without telegraph facilities | " | 27 |
| c) | Telephone Exchange | " | 1 (Max III) |
| d) | Main connection | | 98 |
| iii) | Distance of administrative centres from District HQ. | | |
| a) | Ruksin | KM | 35 |
| b) | Nari | " | 75 |
| c) | Mebo | " | 14 |
| d) | Pangin | " | 75 |
| e) | Boleng | " | 95 |
| f) | Geku | " | 126 |
| g) | Karku | " | 132 |
| h) | Yingkiong | " | 163 |
| i) | Mariyang | " | 211 |
| 6. | <u>F O R E S T :</u> | | |
| | <u>Pasighat Forest Divisions</u> | | |
| i) | Reserve Forest area | In Hect. | 46784.6 |
| ii) | Proposed Reserved Forest | Sq. Km. | 158 |
| iii) | Total Beat & Range offices | Nos. | 9 & 4 |

Contd.

| 1. | 2. | 3. | 4. |
|-------|---|---|-------|
| iv) | Area brought under artificial plantation during 1986-87 | In Hect. | 169.5 |
| v) | Social Forestry | " | 20.0 |
| vi) | Afforestation | " | 10.0 |
| vii) | No. of Reserve Forest | Nos. | 7 |
| viii) | Forest Revenue earned 86-87 | In lack | 99.22 |
| ix) | Expenditure incurred 86-87 | In lack | 41.30 |
| x) | Supply of sleepers to Railways 1986-87 | Nos. | Nil |
| xi) | Important Forest Species | Name (a) Hollock (b) Sopa (c) Amri (d) Gou-sori (e) Juti-lie (f) Mekahi (g) | |

B. D. Ering Memorial ~~xx~~ Wild life Sanctuary
Division Pasighat.

| | | | |
|------|--------------------------------------|----------|------------|
| i) | Total area | In Hect. | 190 Sq. KM |
| ii) | No. of Range & Beast Offices | Nos. | 2 & 2 |
| iii) | Forest Revenue earned during 1986-87 | In lack | 0.30 |
| iv) | Expenditure incurred during 1986-87 | " | 12.43 |

E D U C A T I O N

| Type of Institution | Total No. of institution | Total No. of Teacher | Total No. of students | | Total |
|------------------------------------|--------------------------|----------------------|-----------------------|-------|-------|
| 1. | 2. | 3. | Boys | Girls | 6. |
| a) College | 1 | 52 | 581 | 67 | 648 |
| b) Higher Secondary School | 4 | 110 | 1451 | 569 | 2020 |
| c) Secondary School | 8 | 102 | 1623 | 1229 | 2852 |
| d) Middle School | 20 | 182 | 2049 | 1648 | 3697 |
| e) Primary School | 108 | 260 | 4118 | 3328 | 7446 |
| f) Pre-primary School | 37 | 37 | 666 | 524 | 1190 |
| g) State Adult Education Programme | 28 | - | 337 | 805 | 1142 |

| 1. | 2. | 3. | 4. | 5. | 6. |
|--|----|----|-------------|-------------|--------|
| h) Rural Functional Literary project (Centrally sponsored programme) | 97 | NA | 1181 (M) | 2278 (F) | 3459 |
| i) Vivekenanda Kendriya Vidyalaya | 1 | NA | NA | NA | NA |
| j) Bomb Kakir Primary School | 1 | NA | NA | NA | NA |
| k) K.V.School, Pasighat. | 1 | 9 | 76 | 46 | 122 |
| 8. MEDICAL & PUBLIC HEALTH | | | | | |
| i) General Hospital | | | Nos. | | 4 |
| ii) Health Unit/Dispensary | | | Nos. | | 15 |
| iii) Homeo dispensary | | | " | | 1 |
| iv) H.D.Sanatorium | | | " | | 1 |
| v) T.B.Hospital | | | " | | 1 |
| vi) Authorised Beds | | | " | | 350 |
| a) General Beds (including Hospital & Health Units) | | | " | | 214 |
| b) T.B.Beds | | | " | | 36 |
| c) Beds for Hanson diseases | | | " | | 110 |
| vii) No. of Multipurpose worker in HTRC Pasighat during 1986-87 | | | " | | 30 |
| a) Health Asstt. (Jr.) 1 year Course | | | " | | 19 |
| b) ANM (2 years Course) | | | " | | 22 |
| viii) N M E P Team | | | " | | 8 |
| ix) D T C P Team | | | " | | 1 |
| x) Total patients treated 1986-87 | | | " | | 209296 |
| a) Out door | | | " | | 200441 |
| b) In door | | | " | | 7479 |
| c) T.B. Indoor | | | " | | 554 |
| d) T.B. Out door | | | " | | 364 |
| e) Vecetomy | | | " | | 4 |
| f) Tubactomy | | | " | | 158 |
| g) I J C D | | | " | | 221 |
| Leprosy patients treated 1986-87 | | | " | | 296 |
| i) Out door | | | " | | 263 |
| ii) In door | | | " | | 33 |
| 9. AGRICULTURE: | | | | | |
| i) Agricultural Farm | | | No. | | 1 |
| ii) Total area under cultivation | | | In Hect. | | 13194 |
| iii) Land developed for permanent cultivation during | | | No. | | Nil |
| iv) Area brought under | | | In Hect. | | 4648 |

| 1. | 2. | 3. |
|-------------------------|--|-----------------------------|
| a) | Fertilizer | In Hect. |
| b) | Plant protection | " |
| c) | Cash crop | " 3000 |
| d) | Improved/HYV seeds | " |
| e) | Name of principle crops | Name - Paddy, Maize, Wheat. |
| vi) | No. of VLV under training in GTC Pasighat during 1985-87 | Nos. |
| vii) | No. of VLV passed during 1985-87 | Nos Result not |
| viii) | Horticultural Garden | Nos |
| ix) | Area under crop. | Hect. |
| a) | Food grains | " 2000 |
| b) | Oil seeds | " 2000 |
| x) | Production of crops | M T 3000 |
| a) | Food grain | " 2840 |
| b) | Oil seeds | " 2400 |
| c) | Machineries including tractor/ power tiller etc. | No. |
| 10. INDUSTRIES: | | |
| i) | No. of Craft centre | Nos. |
| ii) | Village weaving centre | " |
| iii) | Sericulture Farm | " |
| iv) | Registered SSI Units | " |
| v) | SSI Units functioning | " |
| vi) | Industrial estate | " |
| vii) | Total passed out trainees from Craft centre (1957-87) | " |
| viii) | Total passed out trainees during the year 1986-87. | " |
| ix) | Annual out turn from craft centre during 1986-87 | In Rs. 1,18 |
| x) | Sales proceeds of sales Emporium during 1986-87. | " |
| xi) | Village and small scale Industries | " |
| 11. RURAL WORKS | | |
| i) | Villages provided with drinking water as on 31.3.87 | In Nos. |
| ii) | Area Irrigated | In Hect. |
| 12. ELECTRICITY: | | |
| i) | No. of places electrified | In No. |
| ii) | Electricity consumption | KW (In lac) |
| iii) | Installed capacity | In KW |

| 1. | 2. | 3. | 4. |
|-------|---|----------|------------------|
| a) | Micro Hydel | In KW | 1200 |
| b) | Main Generating set | In KW | 306 |
| c) | Stand by | In KW | 728 |
| d) | Revenue earned | In Rs. | 7,89,048 |
| 13. | <u>PANCHAYAT RAJ :</u> | | |
| i) | Zila parishad | No. | 1 |
| ii) | Anchal Samities | Nos. | 5 |
| iii) | No. of Gram Panchayat | Nos. | 78 |
| iv) | Zila Parishad Members | Nos. | 7 |
| v) | Anchal Samiti Members | Nos. | 78 |
| vi) | Gram Panchayat Member | Nos. | 568 |
| 14. | <u>BLOCK CD AND IRD:</u> | | |
| i) | No. of CD/IRD Blocks | Nos. | 5 |
| ii) | No. of family benefitted during 1986-87 through IRDP and ASMF | Nos. | 2459 |
| iii) | Expenditure incurred as on 31.3.87 by IRDP and ASMF | In lacs | 37.82 |
| iv) | Balance remains under IRDP as on 31.3.87 | " | 32.02 |
| 15. | <u>F I S H E R I E S:</u> | | |
| i) | Govt. of fish farms | Nos. | 2 |
| ii) | People fish ponds | " | 311 |
| iii) | Village fish ponds | " | 545 |
| a) | Under Normal | " | 311 |
| b) | Under I R D P | " | 234 |
| iv) | Fingerlings distributed during 86-87 | In 1000 | 98000 |
| v) | Total production of fish during 86-87 | M T | 31 |
| vi) | Area under pisciculture Normal & IRDP | In Hect. | 28.14 |
| 16. | <u>V E T E R I N A R Y :</u> | | |
| i) | Veterinary Dispensary | Nos. | 9 |
| ii) | Veterinary Aid Centre | " | 9 |
| iii) | Mobile Vety. dispensary | " | 1 |
| iv) | District Diagnostic Laboratory | " | 1 |
| v) | Key Village Sub-Centre | " | 30 |
| vi) | Cattle up-grading centre | " | 2 |
| vii) | Chick Rearing Centre | " | 1 (Berung) |
| viii) | Live stock Farm Demonstration Centre | " | 1 (GTC Pasighat) |

| 1. | 2. | 3. | 4. |
|--------|--|---|---------|
| ix) | Under VFA training during the year 1986-87 | Nos. | 25 |
| x) | No. of VFA trained during 1986-87 | " | 23 |
| xi) | Total milk sold | In Ltrs. | 20,400 |
| 17. | M I S C E L L A N I O U S: | | |
| i) | Fair price shops | Nos. | 28 |
| ii) | Co-operative Societies | " | 30 |
| iii) | Rural Bank | " | 6 |
| iv) | State Bank | " | 3 |
| v) | Projection Units | " | 4 |
| vi) | Film shows staged during 1986-87 | " | 481 |
| vii) | Community listening sets distributed 1986-87 | " | 8 |
| viii) | Books in District library | " | 12784 |
| ix) | Books issued to the Borrowers | " | 3116 |
| x) | Specimen exists in the Musium | " | 525 |
| xi) | Weights & Measures | | |
| a) | Verified during the year 1986-87 | Nos. | 3462 |
| b) | Cases detected | " | 4 |
| c) | Revenue earned | In Rs. | 7729.55 |
| xii) | Police Stations | Nos. 2 (Pasighat 'A' Class and (Ruksin 'B' Class) | |
| xiii) | Out posts | Nos. 2 (Mirmir & Depi) | |
| xiv) | W.T. Operation centre | Nos. | 4 |
| xv) | Film Library | Nos. | 1 |
| xiv) | Cinema House | Nos. | 1 |
| xvii) | Hostel lodging houses | Nos. | 5 |
| xviii) | Vedio House | Nos. | 7 |
| xix) | Co-operative Apex Bank | No. | 1 |
| xx) | No. of job seeker registered their name in Employment exchange cell Pasighat during 1986-87. | Nos. | 384 |

ADMINISTRATIVE SET UP SHOWING DISTRICT
SUB-DIVISIONS AND CIRCLES IN EAST
SIANG DISTRICT.

Table No.1.1

| Sl. No. | District | Sub-Division | Circle | Year of opening | Rank of officer incharge |
|---------|------------|--------------|--------------|-----------------|---------------------------|
| 1. | 2. | 3. | 4. | 5. | 6. |
| 1. | East Siang | 1. Pasighat | 1. Pasighat | 1911 | Circle Office |
| | | | 2. Ruksin | 1981 | -do- |
| | | | 3. Mebo | 1952 | -do- |
| | | | 4. Nari | 1976 | -do- |
| | | | 5. Pangin | 1952 | -do- |
| | | | 6. Boleng | 1963 | Extra Asstt. Commissioner |
| | | Mariyang | 7. ariyang | 1952 | -do- |
| | | | 8. eku | 1981 | Circle Office |
| | | | 9. Yingkiong | 1950 | E.A.S |
| | | | 10. Karko | 1980 | Circle Office |

DISTANCE OF CIRCLE HQS FROM DISTRICT HQS

Table No.1.2

| Sl. No. | District HQ | Circle HQs | Distance from District HQ | Motor able road | Porter Distance (Km) | Track No. of state | Total Distance (Col. 4 & 5) | Mode of communication |
|---------|-------------|------------|---------------------------|-----------------|----------------------|--------------------|-----------------------------|-----------------------|
| 1. | 2. | 3. | 4. | 5. | 6. | 7. | 8. | |
| 1. | Pasighat | Pasighat | 0 | - | - | 0 | 0 | Motor road |
| 2. | | Pangin | 75 | - | - | 75 | 75 | -do- |
| 3. | | Mebo | 14 | - | - | 14 | 14 | -do- |
| 4. | | Boleng | 96 | - | - | 96 | 96 | -do- |
| 5. | | Nari | 75 | - | - | 75 | 75 | -do- |
| 6. | | Yingkiong | 168 | - | - | 168 | 168 | -do- |
| 7. | | Karko | 172 | - | - | 172 | 172 | -do- |
| 8. | | Mariyang | 211 | - | - | 211 | 211 | 48 Km foot |
| 9. | | Geku | 126 | - | - | 126 | 126 | -do- |
| 10. | | Ruksin | 35 | - | - | 35 | 35 | -do- |

Source: Deputy Commissioner, Pasighat

DISTRIBUTION OF POPULATION (INCLUDING SC/ST POPULATION
AND PERCENTAGE OF LITERACY IN EAST SIANG DISTRICT AS
PER 1981 CENSUS

Table No.2.1

| Sl. No | Name of Circle | Area | POPULATION | | | Total S.C. | Total S.T. | % of literacy population. |
|--------|----------------|------|------------|--------|-------|------------|------------|---------------------------|
| | | | Male | Female | Total | | | |
| 1. | 2. | 3. | 4. | 5. | 6. | 7. | 8. | 9. |
| 1. | Pasighat | NA | 14386 | 11795 | 26181 | 230 | 15068 | 36.15 |
| 2. | Ruksin | | | | | | | |
| 3. | Mebo | NA | 4343 | 3844 | 8187 | 18 | 6925 | 21.60 |
| 4. | Nari | NA | 4166 | 3686 | 7852 | 6 | 4358 | 21.60 |
| 5. | Pangin | NA | 3374 | 2577 | 5951 | - | 4668 | 27.49 |
| 6. | Boleng | NA | 3833 | 3166 | 6999 | 4 | 5417 | 20.29 |
| 7. | Mariyang | NA | 5020 | 4902 | 9922 | 1 | 9716 | 10.03 |
| 8. | Geku | | | | | | | |
| 9. | Yingkiang | NA | 2040 | 1524 | 3564 | - | 2809 | 26.52 |
| 10. | Karko | NA | 935 | 860 | 1795 | - | 1767 | 22.51 |
| | East Siang | 6512 | 38097 | 32354 | 70451 | 259 | 50728 | 34.92 |

Source: Deputy Commissioner, asighat

**CIRCLEWISE NO. OF VILLAGES, HOUSEHOLD AND POPULATION
IN EAST SIANG DISTRICT AS PER 1 9 8 1 CENSUS**

Table No.2.2

| Name of Sub-Division/ Circle | Total No. of villages | Total No. of household | Persons & | Population | |
|---------------------------------|-----------------------------|------------------------------|--------------|------------|--------|
| | | | | Male | Female |
| 1. | 2. | 3. | 4. | 5. | 6. |
| <u>Pasighat Sub-Division</u> | 114 | 10,561 | 55,170 | 30,102 | 25,068 |
| 1. Pasighat Circle | 41 | 3,577 | 26,181 | 14,386 | 11,795 |
| 2. Pangin Circle | 19 | 1,293 | 5,951 | 3,374 | 2,577 |
| 3. Mebo Circle | 14 | 1,367 | 8,187 | 4,343 | 3,844 |
| 4. Boleng Circle | 13 | 1,466 | 6,999 | 3,833 | 3,166 |
| 5. Nari Circle | 27 | 1,358 | 7,852 | 4,166 | 3,686 |
| 6. Mariyang Circle | | | | | |
| <u>Mariyang Sub-Division</u> | 29 | 3,307 | 15,281 | 7,995 | 7,286 |
| 1. Mariyang Circle | 18 | 1,910 | 9,922 | 5,020 | 4,902 |
| 2. Yingkiong circle | 5 | 965 | 3,564 | 2,040 | 1,524 |
| 3. Karko Circle | 6 | 432 | 1,795 | 935 | 860 |
| <u>East Siang</u> | 143 | 13,868 | 70,451 | 38,097 | 32,354 |

Source: Director of Census operation
runachal radesh

CIRCLEWISE POPULATION WITH RURAL AND URBAN BREAKUP AND % OF LITERACY

Table No.2.3

| Sl. No | Name of Circle | Rural/ Urban | Population | | | % of literach total population |
|---------------------------------|----------------|-----------------|------------|--------|--------|--------------------------------------|
| | | | persons | Male | Female | |
| 1. | 2. | 3. | 4. | 5. | 6. | 7. |
| 1. | Pasighat | Total | 26,181 | 14,386 | 11,795 | 36.15 |
| | | Rural | 17,042 | 8,922 | 8,120 | 26.19 |
| | | Urban | 9,139 | 5,464 | 3,675 | 54.72 |
| 2. | Pangin | Total | 5,951 | 3,374 | 2,577 | 27.49 |
| | | Rural | 5,951 | 3,374 | 2,577 | 27.49 |
| | | Urban | - | - | - | - |
| 3. | Mebo | Total | 8,187 | 4,343 | 3,844 | 21.60 |
| | | Rural | 8,187 | 4,343 | 3,844 | 21.60 |
| | | Urban | - | - | - | - |
| 4. | Boleng | Total | 6,999 | 3,833 | 3,166 | 20.29 |
| | | Rural | 6,999 | 3,833 | 3,166 | 20.29 |
| | | Urban | - | - | - | - |
| 5. | Nari | Total | 7,852 | 4,166 | 3,686 | 21.80 |
| | | Rural | 7,852 | 4,166 | 3,686 | 21.80 |
| | | Urban | - | - | - | - |
| 6. | Mariyang | Total | 9,922 | 5,020 | 4,902 | 10.03 |
| | | Rural | 9,922 | 5,020 | 4,902 | 10.03 |
| | | Urban | - | - | - | - |
| 7. | Yingkiong | Total | 3,564 | 2,040 | 1,524 | 26.52 |
| | | Rural | 3,564 | 2,040 | 1,524 | 26.52 |
| | | Urban | - | - | - | - |
| 8. | Karko | Total | 1,795 | 935 | 860 | 22.51 |
| | | Rural | 1,795 | 935 | 860 | 22.51 |
| | | Urban | - | - | - | - |
| Total of East Siang District | Total | Total | 70,451 | 38,097 | 32,354 | 26.04 |
| | | Rural | 61,312 | 32,633 | 28,679 | 21.76 |
| | | Urban | 9,139 | 5,464 | 3,675 | 54.72 |

Source: Director of Census operation
Arunachal Pradesh.

CLIMATE (RAINFALL AND TEMPERATURE)

Monthly Rainfall of East Siang Distring during the year 1985-86

Table No. 3.1

(In mm)

| Sl. No. | | Name of Raingauge stations, Circle of East Siang | | | | | | | | | |
|---------|---------------|--|--------|------|------|--------|-------|------|--------|-----------|----------|
| Month | | Pasihat | Ruksin | Isbo | Nari | Pangin | Merko | Geku | Boleag | Yingkiong | Keriyang |
| 1. | 2. | 3. | 4. | 5. | 6. | 7. | 8. | 9. | 10. | 11. | 12. |
| 1. | January '86 | 16.4 | - | - | - | - | - | - | - | Nil | - |
| 2. | February '86 | 103.9 | - | - | - | - | - | - | - | 259.45 mm | - |
| 3. | March '86 | 109.4 | - | - | - | - | - | - | - | 202.41 mm | - |
| 4. | April '86 | 381.9 | - | - | - | - | - | - | - | 421.80 mm | - |
| 5. | May '86 | 61.2 | - | - | - | - | - | - | - | 140.25 mm | - |
| 6. | June '86 | 629.2 | - | - | - | - | - | - | - | 446.96 mm | - |
| 7. | July '86 | 955.0 | - | - | - | - | - | - | - | 255.27 mm | - |
| 8. | August '86 | 746.7 | - | - | - | - | - | - | - | 318.45 mm | - |
| 9. | September '86 | 661.6 | - | - | - | - | - | - | - | 339.42 mm | - |
| 10. | October '86 | 204.7 | - | - | - | - | - | - | - | 210.72 mm | - |
| 11. | November '86 | 32.0 | - | - | - | - | - | - | - | 42.78 mm | - |
| 12. | December '86 | 12.3 | - | - | - | - | - | - | - | 18.00 mm | - |

Source: I/c Meteorological Department, Air Field, Pasihat.

Table No. 3.2

CLIMATE DATA

(In Centigrade)

| Sl. No. | Month | 1984 | | | 1985 | | | 1986 | | |
|---------|-----------|---------|---------|------|---------|---------|------|---------|---------|------|
| | | Minimum | Maximum | Rain | Minimum | Maximum | Rain | Minimum | Maximum | Rain |
| 1. | 2. | 3. | 4. | 5. | 6. | 7. | 8. | 9. | 10. | 11. |
| 1. | January | 12.4 | 20.9 | - | NA | 13.0 | - | 23.6 | 12.2 | 68.0 |
| 2. | February | 15.0 | 25.3 | - | NA | 14.0 | - | 23.2 | 13.7 | 73.0 |
| 3. | March | 18.0 | 26.7 | - | NA | 17.6 | - | 26.3 | 16.2 | 70.9 |
| 4. | April | 19.7 | 28.0 | - | NA | 19.0 | - | 26.1 | 17.9 | 78.6 |
| 5. | May | 21.2 | 27.6 | - | NA | 21.9 | - | 32.4 | 20.7 | 76.3 |
| 6. | June | 24.0 | 25.2 | - | NA | 23.1 | - | 32.9 | 23.0 | 85.1 |
| 7. | July | 14.1 | 27.9 | - | NA | 22.9 | - | 30.8 | 22.8 | 39.0 |
| 8. | August | 24.4 | 32.9 | - | NA | 23.8 | - | 32.4 | 22.8 | 87.0 |
| 9. | September | 22.4 | 29.7 | - | 29.4 | 22.50 | - | 29.7 | 22.1 | 84.9 |
| 10. | October | 29.1 | 21.5 | - | 30.0 | 20.10 | - | 29.1 | 19.2 | 77.3 |
| 11. | November | 27.8 | 16.3 | - | 27.4 | 15.70 | - | 27.3 | 15.0 | 67.1 |
| 12. | December | 23.0 | 13.7 | - | 24.4 | 13.10 | - | 24.5 | 13.5 | 65.1 |

Source: Meteorological Department Air Field, Pasighat.

ALTITUDE OF ADMINISTRATIVE HEAD QUARTERS
I EAST SIANG DISTRICT

Table No.3.3

| Sl.No. | Admn.HQ | Altitude |
|--------|-----------|----------|
| 1. | Pesihat | 155 M |
| 2. | Rebo | NA |
| 3. | Neri | NA |
| 4. | Ruksin | NA |
| 5. | Pangin | NA |
| 6. | Boleng | NA |
| 7. | Yingkiong | NA |
| 8. | Kerko | NA |
| 9. | Merivang | 1067 |
| 10. | Geku | NA |

Source: Meteorological Deptt. Air Field
Pesihat.

E D U C A T I O N

DISTRIBUTION OF GOVT (AP) EDUCATIONAL INSTITUTION IN EAST SIANG DISTRICT AS ON 31-3-86

Table No.4.1

| Sl. No | Name of Circle | College | H.S.School | Secondary School | Middle School | Primary school | Pre-primary |
|---------|----------------|---------|------------|------------------|---------------|----------------|-------------|
| 1. | 2. | 3. | 4. | 5. | 6. | 7. | 8. |
| 1. | Pasighat | 1 | 1 | 3 | 6 | 36 | 11 |
| 2. | Ruksin | - | - | 1 | - | | |
| 3. | Nari | - | - | 1 | 2 | 18 | 2 |
| 4. | Mebo | - | 1 | - | 1 | | |
| 5. | Pangin | - | - | 1 | 2 | 30 | |
| 6. | Boleng | - | 1 | - | 1 | | |
| 7. | Yingkiong | - | 1 | - | 1 | 11 | 8 |
| 8. | Karko | - | - | - | 1 | | |
| 9. | Mariyang | - | - | - | 1 | 13 | 5 |
| 10. | Geku | - | - | - | 1 | | |
| Total : | | 1 | 4 | 6 | 16 | 108 | 26 |

Source: DEO, Pasighat.

DISTRIBUTION OF EDUCATIONAL INSTITUTIONS OTHER THAN
ARUNACHAL PRADESH GOVT. IN EAST SIANG DISTRICT AS ON
31-3-86

Table No.4.2

| Sl. No. | Name of Institution | H.S. School | Secondary School | Middle School | Primary School | Pre-primary |
|---------|-----------------------------|-------------|------------------|---------------|----------------|-------------|
| 1. | 2. | 3. | 4. | 5. | 6. | 7. |
| 1. | V.K.V.School, Oyan | - | - | 1 | - | - |
| 2. | K.V.School, Pasighat | - | - | 1 | - | - |
| 3. | Bom Kakir School, Pasighat. | - | - | 1 | - | - |
| Total: | | - | - | 3 | - | - |

INSTITUTIONWISE NUMBER OF STUDENTS AND TEACHERS IN EAST
SIANG DISTRICT AS ON 31-3-86 RELATING TO ARUNACHAL PRA-
DESH GOVT. INSTITUTION ONLY.

Table No.4.3

| Type of Institution | TOTAL NO. OF STUDENT | | | TEACHERS | | |
|---------------------|----------------------|-------|-------|--------------|----------------|-------|
| | Boys | Girls | Total | Train- ed | Untrai- ned | Total |
| 1. | 2. | 3. | 4. | 5. | 6. | 7. |
| Pre-primary School | 397 | 237 | 634 | 2 | 3 | 5 |
| Primary School | 4121 | 4295 | 8416 | 96 | 224 | 320 |
| Middle School | 1993 | 1373 | 3367 | 97 | 87 | 184 |
| Secondary School | 1343 | 996 | 2239 | 39 | 57 | 96 |
| H.S.School | 1335 | 574 | 1909 | 56 | 58 | 114 |
| College | 581 | 115 | 696 | 54 | 0 | 54 |

Source: D.E.O Pasighat.

INSTITUTIONWISE NUMBER OF STUDENTS AND TEACHERS IN EAST SIANG DISTRICT AS ON 31-3-86 RELATING TO NON-ARUNACHAL PRADESH GOVT. INSTITUTIONS.

Table No.4.4

| Type of Institutions | Total No. of Students | | | Teachers | | |
|----------------------------------|-----------------------|-------|-------|----------|-----------|-------|
| | Boys | Girls | Total | Trained | Untrained | Total |
| 1. | 2. | 3. | 4. | 5. | 6. | 7. |
| 1. V.K.V.Oyan (Middle) | 131 | 2 | 133 | NA | NA | NA |
| 2. B.K.Mission (Private) Middle. | 97 | 42 | 139 | NA | NA | NA |
| 3. K.V.Pasighat (Middle) | 99 | 57 | 156 | NA | NA | NA |
| Total:- | 327 | 101 | 428 | - | - | - |

SOURCE: D.E.O., Pasighat.

NUMBER OF STUDENTS IN EAST SIANG DISTRICT STUDYING OUTSIDE ARUNACHAL PRADESH

Table No.4.9

| Sl.No. | Name of institution | Type of course | No. of Student | | |
|--------|---------------------------------|------------------|----------------|-------|-------|
| | | | Boys | Girls | Total |
| 1. | 2. | 3. | 4. | 5. | 6. |
| 1. | Sainik School | Higher Secondary | 2 | - | 2 |
| 2. | Banasthali School | Secondary | 1 | - | 1 |
| 3. | Vivekananda Kendriya Vidyalaya. | | | | |
| 4. | Engineering | | | | |
| 5. | Medical | | | | |
| 6. | B.Sc (Agri.) | | | | |
| 7. | B.V.Sc | | | | |
| 8. | Degree Course (General) | | | | |
| 9. | Post Graduate (General) | | | | |
| 10. | Others (Not specified) | | | | |

----- N i l -----

Source: D.E.O., Pasighat.

CLASSWISE AND SEXWISE DISTRIBUTION OF STUDENTS IN EDUCATIONAL INSTITUTION OF EAST SIANG
DISTRICT AS ON 31-3-86 RELATIVE TO ARUNACHAL PRADESH

Table No.4,5

| Sl. No. | C l a s s | Total No. of Students | | | Tribal Students | | | Others | | |
|---------|--------------|-----------------------|-------|-------|-----------------|-------|-------|--------|-------|-------|
| | | Boys | Girls | Total | Boys | Girls | Total | Boys | Girls | Total |
| 1. | 2. | 3. | 4. | 5. | 6. | 7. | 8. | 9. | 10. | 11. |
| 1. | Class- I | 1700 | 1396 | 3096 | 1372 | 1172 | 2543 | 328 | 225 | 553 |
| 2. | Class - II | 1120 | 909 | 2029 | 868 | 747 | 1615 | 252 | 162 | 414 |
| 3. | Class - III | 970 | 826 | 1796 | 766 | 684 | 1450 | 204 | 142 | 346 |
| 4. | Class - IV | 660 | 608 | 1268 | 529 | 528 | 1057 | 131 | 80 | 211 |
| 5. | Class - V | 566 | 454 | 1020 | 471 | 358 | 829 | 95 | 96 | 191 |
| 6. | Class - VI | 413 | 242 | 655 | 349 | 188 | 537 | 82 | 54 | 136 |
| 7. | Class - VII | 270 | 141 | 411 | 256 | 135 | 391 | 14 | 6 | 20 |
| 8. | Class - VIII | 230 | 126 | 356 | 223 | 122 | 345 | 7 | 4 | 11 |
| 9. | Class - IX | 381 | 185 | 566 | 302 | 135 | 437 | 79 | 50 | 129 |
| 10. | Class - X | 495 | 232 | 727 | 396 | 175 | 571 | 99 | 57 | 156 |
| 11. | Class - XI | 191 | 67 | 258 | 153 | 36 | 189 | 38 | 31 | 69 |
| 12. | Class - XII | 215 | 36 | 251 | 176 | 22 | 198 | 39 | 14 | 53 |
| Total:- | | 7211 | 5222 | 12433 | 5861 | 4301 | 10162 | 1368 | 921 | 2289 |

Source: D.E.O., Pasighat.

CIRCLEWISE AND SEXWISE DISTRIBUTION OF STUDENTS IN EDUCATIONAL INSTITUTION OF EAST SIANG DISTRICT AS ON 31-3-86 RELATING TO NON-ARUNACHAL PRADESH GOVT. INSTITUTIONS.

Table No.4.6

| Sl. No. | Class | Total No. of Students | | | Tribal Students | | | Others | | |
|---------|-------|-----------------------|-------|-------|-----------------|-------|---------|--------|-------|-------|
| | | Boys | Girls | Total | Boys | Girls | Total | Boys | Girls | Total |
| 1. | 2. | 3. | 4. | 5. | 6. | 7. | 8. | 9. | 10. | 11. |
| 1. | I | 53 | 12 | 65 | 40 | 3 | 43 | 13 | 9 | 22 |
| 2. | II | 43 | 21 | 64 | 39 | 9 | 45 | 15 | 12 | 27 |
| 3. | III | 52 | 20 | 72 | 38 | 10 | 48 | 14 | 8 | 22 |
| 4. | IV | 25 | 13 | 38 | 13 | 11 | 25 (24) | 11 | 8 | 19 |
| 5. | V | 22 | 10 | 32 | 11 | 2 | 13 | 11 | 8 | 19 |
| 6. | VI | 26 | 11 | 37 | 14 | 2 | 16 | 12 | 9 | 21 |
| 7. | VII | 23 | 10 | 33 | 7 | 6 | 13 | 16 | 4 | 20 |
| 8. | VIII | 4 | - | 04 | 4 | - | 4 | - | - | - |

Source: D.E.O., Pasighat.

ENROLMENT IN THE J.N. COLLEGE DURING THE YEAR 1985 - 86

Table No.4.7

| Sl.No. | Class | 1985 - 86 | | 1985 - 86 | |
|---------------|------------------------------------|--------------|-----------|-------------|-----------|
| | | Boys | | Girls | |
| 1. | 2. | A.P. Tribals | Others | A.P. Tribal | Others |
| 1. | 2. | 3. | 4. | 5. | 6. |
| 1. | <u>Degree Course (Arts)</u> | | | | |
| a) | Part - II | 358 | 29 | 38 | 13 |
| b) | Part - III | 101 | 4 | 6 | 2 |
| 2. | <u>Degree Course (Commerce)</u> | | | | |
| a) | Part - II | 12 | 7 | - | - |
| b) | Part - III | 2 | - | - | - |
| 3. | <u>Degree Course (Science)</u> | | | | |
| a) | Part - II | 29 | 18 | 4 | 4 |
| b) | Part - III | 4 | 2 | - | - |
| 4. | <u>Post Graduate Course (Arts)</u> | | | | |
| a) | Ist year | 14 | 1 | - | - |
| b) | 2nd Year | - | - | - | - |
| 5. | <u>Post Graduate (Science)</u> | | | | |
| a) | Ist year | - | - | - | - |
| b) | 2nd Year | - | - | - | - |
| Total: | | 520 | 61 | 48 | 19 |

Source: Principal J.N.College, Pasighat.

-28(A)

DISTRIBUTION OF MEDICAL STAFF IN EAST SIANG DISTRICT DURING
THE YEAR 1985 - 86

Table No. 5.3

| Sl. No | Year | Doctor | Matron | Asstt. Matron | Staff Matron | Sister Nurse | Auxiliary Nurse and Midwife | Pharmasis | Tutor Nurse |
|--------|---------|--------|--------|---------------|--------------|--------------|-----------------------------|-----------|-------------|
| 1. | 2. | 3. | 4. | 5. | 6. | 7. | 8. | 9. | 10. |
| 1. | 1983-84 | 28 | 1 | - | 7 | - | 25 | 20 | - |
| 2. | 1984-85 | 28 | 1 | 2 | 8 | - | 28 | 20 | - |
| 3. | 1985-86 | 29 | 1 | 2 | 8 | - | 31 | 21 | 1 |

INDOOR AND OUTDOOR PATIENTS TREATED IN HOSPITAL/HEALTH
UNIT ON EAST SIANG DISTRICT DURING THE YEAR 1985 - 86

Table No - 5.4

| Sl.No. | Hospital Health Unit | Indoor | Outdoor | Total |
|----------|-----------------------------------|--------|---------|--------|
| 1. | 2. | 3. | 4. | 5. |
| 1. | General & T.B. Hospital Pasighat. | 7051 | 81230 | 88281 |
| 2. | Health Units | 902 | 90424 | 91326 |
| 3. | Sankar Mission | 32 | 270 | 302 |
| Total :- | | 7985 | 171924 | 179909 |

Source: ADHS and DMO, Pasighat.

-29(A)

SEASONWISE PATIENTS TREATED IN HOSPITAL/H.Us IN EAST SIANG DISTRICT
DURING THE YEAR 1985- 86

Table No.5.5

| Sl. No | Hospital Health Unit | Diarrhoeas Dysentery | Stomach intestintant | Respira- tory Dise, ase | Malaria | Syphillis | Sca- bies | Goi- tre | Lepro- sy | T.B. | All other Diseases |
|--------|---------------------------------------|-------------------------|-------------------------|-------------------------------|---------|-----------|--------------|-------------|--------------|------|-----------------------|
| 1. | 2. | 3. | 4. | 5. | 6. | 7. | 8. | 9. | 10. | 11. | 12. |
| 1. | General & T.B. Hospital, Pasighat. | 9063 | 5817 | 10279 | 3037 | 112 | 5904 | 23 | 0 | 186 | 53727 |
| 2. | Health Units | 10329 | 5485 | 2816 | 3278 | - | 14 | - | - | 55 | 69349 |
| 3. | Sankar Mission | - | - | - | - | - | - | - | 302 | - | - |
| Total: | | 19392 | 11302 | 13095 | 6315 | 112 | 5918 | 23 | 302 | 241 | 123076 |

ACHIEVEMENT OF FAMILY PLANNING PROGRAMME IN HOSPITAL/HEALTH UNITS OF EAST
SIANG DISTRICT FOR LAST 3 YEARS

Table No.5.6

| Sl.No. | Year | Name of Hospital & Health Units | Persons sterilised | | I.U.C.D. | Condom/oral pill distributed |
|--------|---------|------------------------------------|--------------------|-----------|----------|---------------------------------|
| | | | Tubectomy | Vasectomy | | |
| 1. | 1982-83 | General Hospital Health Units | 136 | 10 | 155 | 155 Pics/ |
| 2. | 1983-84 | - do - | 145 | 6 | 137 | 2749 Pics/ 471 Cycle |
| 3. | 1984-85 | - do - | 129 | 5 | 138 | 2901 Pics/ 493 cycles |
| 4. | 1985-86 | - do - | 119 | 7 | 119 | 2542 pics/ 507 Cycle. |

Source : ADHS and DMO, Pasighat.

RESULTS OF VARIOUS EXAMINATION IN EAST SIANG
DISTRICT DURING THE YEAR 1985 - 86

Table No.4.8

| Sl. No | Name of Examination | 1985 - 86 Student appeared | Student passed | % of Pass |
|--------|--|-------------------------------|----------------|-----------|
| 1. | 2. | 3. | 4. | 5. |
| 1. | Secondary Final Examination (SSLC) | - | - | - |
| 2. | Higher Secondary Final Examination (AISSC) | - | - | - |
| 3. | B.A. (Part -II) | 397 | 199 | 50% |
| | B.A. (Part- III) | 115 | 60 | 52.2% |
| 4. | B.Com (Part-II) | 22 | 12 | 54% |
| | B.Com (Part-III) | 2 | 1 | 50% |
| 5. | B.Sc (Part-II) | 40 | 09 | 22.5% |
| | B.Sc (Part-III) | 8 | 04 | 50% |
| 6. | M.A. (1 year) | 17 | 08 | 47% |
| | M.A. (Final) | 03 | 02 | 67% |

Source: Principal J.N.College, Pasihat.

-27(A)

CIRCLEWISE DISTRIBUTION OF HOSPITALS/HEALTH UNITS/
DISPENSARY IN EAST SIANG DISTRICT AS ON 31 - 3 - 86

Table No.5.1

| Sl. No | Name of Circle | General Hospital | Health Unit Dispensary | T.B. Hospi-tal | Lepro-sey Colony | Ayur-vedic Dispe-nsary | Homeo-pathic Dispe-nsary | Medi-Team |
|---------|----------------|------------------|------------------------|----------------|------------------|------------------------|--------------------------|-----------|
| 1. | 2. | 3. | 4. | 5. | 6. | 7. | 8. | 9. |
| 1. | Pasighat | 1 | 2 | - | 1 | - | 1 | 1 |
| 2. | Nari | 1 | 2 | - | - | - | - | - |
| 3. | Ruksin | - | 1 | - | - | - | - | - |
| 4. | Mebo | - | 1 | - | - | - | - | - |
| 5. | Geku | - | 2 | - | - | - | - | - |
| 6. | Pangin | - | 1 | - | - | - | - | - |
| 7. | Jenging Karko | - | 1 | - | - | - | - | - |
| 8. | Boleng | - | 3 | - | - | - | - | - |
| 9. | Mariyang | - | 1 | - | - | - | - | - |
| 10. | Yingkiong | - | 1 | - | - | - | - | - |
| TOTAL : | | 1 | 15 | - | 1 | - | 1 | 1 |

NUMBER OF AUTHORISED BEDS IN HOSPITAL/HEALTH UNITS OF EAST
SIANG DISTRICT AS ON 31 - 3 - 86

Table No.5.2

| Sl. No | Name of Circle | Name of Hospital Health Unit | General | T.B. Hansen disease | Total | |
|---------|----------------|------------------------------|---------|---------------------|-------|-----|
| 1. | 2. | 3. | 4. | 5. | 6. | 7. |
| 1. | Pasighat | 1. General Hospital | 90 | 30 | - | 120 |
| | | 2. Silile Health Unit | 8 | - | - | 8 |
| | | 3. Bilat Health Unit | 12 | - | - | 12 |
| | | 4. Monku " " | - | - | - | - |
| | | 5. Sankar Mission | - | - | 110 | 110 |
| 2. | Nari | 1. Telam H/U | 8 | - | - | 8 |
| | | 2. Koyu " | 2 | - | - | 2 |
| 3. | Ruksin | 1. Ruksin H/U | 2 | - | - | 2 |
| 4. | Mebo | 1. Mebo | 15 | - | - | 15 |
| 5. | Geku | 1. Geku | 6 | - | - | 6 |
| | | 2. Katan | 2 | - | - | 2 |
| 6. | Pangin | 1. Pangin | 8 | - | - | 8 |
| 7. | Jenging | 1. Karko | 2 | - | - | 2 |
| 8. | Boleng | 1. Boleng H/U | 12 | - | - | 12 |
| | | 2. Riga " | 8 | - | - | 8 |
| | | 3. Dite-Dime " | 2 | - | - | 2 |
| 9. | Mariyang | 1. Mariyang H/U | 12 | 6 | - | 18 |
| 10. | Yingkiong | 1. Yingkiong " | 25 | - | - | 25 |
| TOTAL : | | | 214 | 36 | 110 | 360 |

Source : ADHS and DMO , Pasighat.

ACHIEVEMENT OF NATIONAL MALARIA ERADICATION PROGRAMME IN EAST SIANG
DISTRICT DURING LAST 4 YEARS

Table No. 5.7

| Year | No. & Surveill- ance staff work- ing | | No. of Blood slides collected | No. of Blood slides found posi- tive | S P E C I E S | | | | No. of Radically treated | Remarks |
|---------|--|--------|-------------------------------------|---|---------------|-----|----|-------|--------------------------------|---------|
| | S.I. | D.H.V. | | | PV | PF | PM | Mixed | | |
| 1. | 2. | 3. | 4. | 5. | 6. | 7. | 8. | 9. | 10. | 11. |
| 1982-83 | 4 | 14 | 32042 | 3430 | 2522 | 898 | - | - | 1930 | |
| 1983-84 | - | - | 26055 | 3216 | 2269 | 947 | - | - | 2203 | |
| 1984-85 | - | - | 28215 | 4002 | 3177 | 593 | - | 232 | 2702 | |
| 1985-86 | - | - | 28588 | 3346 | 2755 | 591 | - | - | 3278 | |

Source: ADHS and DMO, Pasighat.

CHAPTER-6 SOCIAL SECURITY

POLICE STATIONS/OUTPOSTS AND STRENGTH OF POLICE PERSONNEL IN EAST SIANG DISTRICT AS ON 31ST MARCH 1986.

Table No.6.1

| Sl. No | Name of police station/outpost | S.P. | D.S.P. | Inspector | Sub-Inspector | Asstt Sub-Inspector | Head constable | Constable | W.T. operator | W.T. Net | Total personnel (Col.3-9) |
|--------|--------------------------------|------|--------|-----------|---------------|---------------------|----------------|-----------|---------------|----------|---------------------------|
| 1. | 2. | 3. | 4. | 5. | 6. | 7. | 8. | 9. | 10. | 11. | 12. |
| 1. | Pasighat PS | | | | | | | | | | |
| 2. | Ruksin PS | 1 | - | 3 | 10 | 6 | 16 | 121 | 10 | Geku/RKN | 167 |
| 3. | Depi O.P. | | | | | | | | | Karko/ | |
| 4. | Mirmir O.P. | | | | | | | | | Pasighat | |

Source: District Supdt. of Police, Pasighat.

STATEMENT SHOWING THE GENERAL RESULT OF TRIALS OF CRIMINALS CASES IN EAST SIANG DISTRICT AS ON 31-3-85 and 1986

Table No.6.4

| Sl. No | Cases | No. of cases reported | No. of persons under Trial | Discharged or acquitted | Convicted | Committed or referred | Died, escaped or transferred to other state | Persons remaining under trial at the end of the year |
|--------|-------------|-----------------------|----------------------------|-------------------------|-----------|-----------------------|---|--|
| 1. | 2. | 3. | 4. | 5. | 6. | 7. | 8. | 9. |
| | Criminal/85 | 233 | 137 | 38 | 44 | - | - | 55 |
| 1. | Criminal/86 | 128 | 188 | 44 | 28 | - | - | 22 |

Source: EAC(J) for D.C. Office, Pasighat.

INCIDENCE OF CRIME IN EAST SIANG DISTRICT AS ON
31-3-85 AND 1986

Table No.6.2

| Sl.No. | Type of offences | No. of cases reported | | persons connected | |
|--------|---|-----------------------|-------|-------------------|---------|
| | | 1985 | 86 | 1985 | 86 |
| 1. | Offences against state and public tranquility | Nil | Nil | Nil | Nil |
| 2. | Murder | 6 | 10 | 9 | 14 |
| 3. | Dacoit | Nil | 1 | Nil | Unknown |
| 4. | Robbery | 1 | Nil | 1 | Nil |
| 5. | Burglary | Nil | Nil | Nil | Nil |
| 6. | Kidnapping | 2 | 3 | 2 | 3 |
| 7. | Abduction | Nil | Nil | Nil | Nil |
| 8. | Cattle theft | 5 | 3 Nos | 8 | 3 Nos |
| 9. | Property theft | 34 | 22 | 14 | 35 |
| 10. | House trespass | 22 | 14 | 31 | 27 |
| 11. | Others specify | Nil | Nil | Nil | Nil |

NO. OF CASES PENDING FILED AND DISPOSED IN EAST SIANG DISTRICT FOR THE CALENDER YEAR 1985 AND 1986.

Table No.6.3

| Type of cases | Number of cases | | | | | | | | | |
|---------------|--------------------------|---------|-----------------------|---------|----------------|---------|--------------|---------|----------------------|-----|
| | Pending at the beginning | | Recd. during the year | | Total disposal | | Dispo sed of | | Remain- ed pend- ing | |
| 1. | 2. | 3. | 4. | 5. | 6. | 7. | 8. | 9. | 10. | |
| | 1985-86 | 1985-86 | 1985-86 | 1985-86 | 1985-86 | 1985-86 | 1985-86 | 1985-86 | 1985-86 | |
| Civil | 25 | 28 | 47 | 58 | 72 | 86 | 41 | 48 | 31 | 38 |
| Criminal | 234 | 235 | 278 | 297 | 512 | 532 | 264 | 272 | 248 | 260 |

Source: EAC(J) for D.C.Pasighat.

DETAILS OF ACHIEVEMENT OCCURED IN EAST SIANG DISTRICT
DURING LAST 4 YEARS

Table No.6,5

| Sl. No. | Description | 1982-83 | 1983-84 | 1984-85 | 1985-86 |
|-----------------------------------|---------------------------|---------|---------|---------|---------|
| 1. | 2. | 3. | 4. | 5. | 6. |
| 1. ROAD ACCIDENTS | | | | | |
| a) | No. of accidents occurred | 2 | 4 | 1 | 4 |
| b) | Persons killed | Nil | 2 | - | 2 |
| c) | Persons injured | Nil | 2 | - | 6 |
| d) | No. of vehicles involved | 3 | 4 | 5 | 4 |
| 2. FIRE ACCIDENTS | | | | | |
| a) | No. of Fire accidents | Nil | Nil | 1 | 2 |
| b) | Estimated loss in Rs. | Nil | Nil | - | - |
| 3. Other Type of Accidents | | | | | |
| | | Nil | Nil | Nil | Nil |

Source: EAC(J) for D.C.Pasighat.

CLASSIFICATION OF AREA (AREA IN HECTARES)

Table No.7.1

| Sl.No. | Type of utilization | Area |
|--------|--|----------------|
| 1. | 2. | 3. |
| 1. | Total Geographical area | 651200 Sq. Km. |
| 2. | Forest | 539252 |
| 3. | Barren and uncultivated land | 9367 |
| 4. | Land put to Non-agricultural uses | 36987 |
| 5. | Cultivable waste | 12518 |
| 6. | Permanent pastures and grazing land | 987 |
| 7. | Misc tree crops and gross not included in net area shown | 16000 |
| 8. | Current fallow | 2967 |
| 9. | Old fallow | 12745 |
| 10. | Net area shown | 16678 |
| 11. | <i>Not elsewhere classified</i> | <i>3699</i> |

Source: Dist. Agricultural Officer,
Basighat.

AREA AND PRODUCTION OF VARIOUS CROPS IN EAST SIANG DISTRICT

(Area in Hect & Production in M. Tons)

Table No.7.2

| Sl. No. | Name of the crops | 1983-84 | | | 1984-85 | | | 1985-86 | | |
|---------|-------------------|---------|------------|-------------|---------|------------|-------------|---------|------------|-------------|
| | | Area | Production | Yield rates | Area | Production | Yield rates | Area | Production | Yield rates |
| 1. | 2. | 3. | 4. | 5. | 6. | 7. | 8. | 9. | 10. | 11. |
| 1. | Paddy | 12352 | 17293 | 14.0 | 13141 | 18396 | - | 18476 | 20323 | 11.0 |
| 2. | Rize | 3773 | 3773 | 10.0 | 3885 | 3885 | - | 3559 | 3826 | 10.5 |
| 3. | Millet | 5733 | 3726 | 6.5 | 5980 | 3884 | - | 5163 | 1314 | 7.0 |
| 4. | Mustard | 2020 | 2031 | 10.0 | 2340 | 2340 | - | 2359 | 2359 | 10.0 |
| 5. | Potato | 320 | 1260 | 4.0 | 340 | 1360 | - | 205 | 1378 | 65.5 |

Source: DFO, Pasighat.

Sub. National Systems Unit,
 National Institute of Educational
 Planning and Administration
 17-B, Ansari Road, New Delhi-110016
 DOC. No. A-200
 Date... 21/8/88

AREA UNDER IMPROVED SEEDS IN EAST SIANG DISTRICT IN
THE YEAR 1985-86

Table No.7.3

| Sl.No. | Crops | Area under improved seeds | HYV |
|--------|-----------|---------------------------|------------|
| 1. | 2. | 3. | 4. |
| 1. | Paddy | 13857 Hect. | 4619 Hect. |
| 2. | Wheet | - | 247 " |
| 3. | Milletts | 6164 " | - |
| 4. | Maize | 3559 " | 1462 " |
| 5. | Pulses | 893 " | - |
| 6. | Oil seeds | 2337 " | 132 " |

AREA BROUGHT UNDER FERTILIZER AND PLANT PROTECTION IN EAST SIANG DISTRICT DURING THE YEAR 1985-86

Table No.7.4

| Sl. No. | District | Area brought under fertilizer (Normal agriculture) | Area brought under plant protection Normal agriculture. | Remarks |
|---------|------------------|--|---|---------|
| 1. | 2. | 3. | 4. | 5. |
| 1. | East Siang Dist. | 306 Hect. | 3000 Hect. | - |

Source: DAO, Pasighat.

CONSUMPTION OF CHEMICAL FERTILIZERS IN EAST SIANG DISTRICT
DURING THE YEAR 1985-86

Table No. 7.5

| Sl. No | Name of Circles | F e r t i l i z e r s | | | Total |
|--------|-----------------|-----------------------|-----------------|---------------|-------|
| | | Nitrogenious | Phosphetic P-05 | Potassic K-20 | |
| 1. | 2. | 3. | 4. | 5. | 6. |
| 1. | Pesighet | 7032 | 3731 | 1015 | 11878 |
| 2. | Ruksin | 1700 | 1300 | 800 | 3800 |
| 3. | Boleng | 300 | - | - | 300 |

AGRICULTURE FARMS/HORTICULTURAL NURSERIES AND PEOPLES HOBBY GARDEN IN
EAST SIANG DISTRICT DURING 1985 - 86

Table No - 7:6

| Sl. No | District | Agricultural Farm | Horticultural garden | Peoples Horticultural garden | Horticultural Nurseries | Opening multiplication centre | Total 3 to 7 |
|--------|------------|-------------------|----------------------|------------------------------|-------------------------|-------------------------------|--------------|
| 1. | 2. | 3. | 4. | 5. | 6. | 7. | 8. |
| 1. | East Siang | 1 | - | 13 | 2 | - | 21 |

Source: DAO, Pesighet.

AREA AND PRODUCTION OF HORTICULTURAL CROP IN EAST SIANG DISTRICT DURING 1985-86

Table No.7.7

| Sl.No. | Name of Fruits | Area (Hectare) | Production (Tonnes) |
|--------|----------------------------|----------------|---------------------|
| 1. | 2. | 3. | 4. |
| a) | <u>TEMPERATE</u> | | |
| 1. | Apple | 35 | Young stock |
| 2. | Pears | 25 | 64 |
| 3. | Plum | 7 | 12 |
| 4. | Peach | 25 | 35 |
| b) | <u>SUB-TROPICAL FRUITS</u> | | |
| 5. | Pine apple | 250 | 5775 |
| 6. | Gause | 54 | 106 |
| 7. | Banana | 120 | 255 |
| 8. | Orange | 160 | 244 |

Source: DAB, Pasighat.

INFORMED AGRICULTURAL IMPLEMENTS/MACHINES DISTRIBUTED
IN EAST SIANG DISTRICT AS ON 31ST MARCH 1966

Table No.7.8

| Sl. No | Name of Implements/ Machines | Pasighat | Ruksin | Mabo Nari | Pangin | Boleng | Kerko | Geku | Yingkiang | Mriyang | |
|--------|------------------------------|----------|--------|-----------|--------|--------|-------|------|-----------|---------|-----|
| 1. | 2. | 3. | 4. | 5. | 6. | 7. | 8. | 9. | 10. | 11. | 12. |
| 1. | Tata Hoe | 793 | 84 | 12 | 72 | 140 | 130 | - | 80 | 40 | 80 |
| 2. | Felling Axe | 259 | 45 | 70 | 25 | 118 | 133 | - | 55 | 55 | 35 |
| 3. | Shovel | 290 | 10 | - | - | 100 | 100 | - | 100 | 100 | - |
| 4. | Paddy de-husking machine | 6 | - | 14 | 6 | 5 | 5 | - | 3 | 16 | 3 |
| 5. | Hummer | - | 4 | - | 6 | 15 | 25 | - | - | 10 | - |
| 6. | Pick-axe | 60 | 10 | 5 | - | 50 | 20 | - | 50 | 25 | 50 |
| 7. | Jumper | 205 | 25 | - | - | 230 | 280 | - | 180 | 190 | 110 |
| 8. | Wheel barrow | - | - | 7 | - | - | 7 | - | 13 | - | - |
| 9. | Maize sheller | 14 | 3 | - | - | 2 | - | - | - | - | - |

Source: D&O, Pasighat.

IRRIGATION AND WATER SUPPLY
MAJOR IRRIGATION IN EAST SIANG DISTRICT AS ON 31.3.86

Table No.8.1

| Sl. No | Name of Circle | No. of minor Irrigation projects | | Command area | Expenditure (Rs. in Lacs) |
|---------------------|--------------------|----------------------------------|-------------|--------------|---------------------------|
| | | Implemented | In progress | | |
| 1. | 2. | 3. | 4. | 5. | 6. |
| 1. | Pasihat | 23 | 1 | 2,993 Hect. | 2.55 |
| 2. | Mabo | 10 | 1 | 992 " | .80 |
| 3. | Nari | 17 | 3 | 963 " | 3.26 |
| 4. | Ruksin | 3 | 1 | 876 " | 1.85 |
| 5. | Pangin | 6 | 2 | | |
| 6. | Bcleng | 4 | 3 | 7685.90 | 119.24 |
| 7. | Geku | 4 | 2 | | |
| 8. | Mariyang | 8 | 1 | | |
| 9. | Yingkiong/Jangging | 17 | 4 | | |
| Total of East Siang | | 92 | 23 | 13,449.90 | 127.71 |

Source: Executive Engineer RWD Pasihat, A.E. R.D Yingkiong.

NET AREA IRRIGATED BY DEPARTMENT'S FORCES DURING THE YEAR 1985-86

Table No.8.2

| Sl. No | Circle | Govt. Canals (In Hect.) | Private canals | Tube well local | Tank | Others | Total (In Hect.) | % net area irrigated to net area shown |
|--------|----------|----------------------------|----------------|--------------------|------|--------|---------------------|--|
| 1. | 2. | 3. | 4. | 5. | 6. | 7. | 8. | 9. |
| 1. | Pasighat | 2933 Hect. | - | - | - | - | 2933 | |
| 2. | Mebo | 992 | - | - | - | - | 992 | |
| 3. | Nari | 963 | - | - | - | - | 963 | |
| 4. | Ruksin | 876 | - | - | - | - | 876 | |
| 5. | Doleng | 110 | - | - | - | - | 110 | |

Source: Executive Engineer, RWD Pasighat, A.S. RWD Yingkiong.

Table No.8.3

WATER SUPPLY SCHEME IN EAST SIANG DISTRICT AS ON 31.3.86

| Sl. No | Type of water supply scheme. | No. of villages/urban centres provided with water supply | Expenditure (Rs. in lacs) | Population benefitted |
|--------|------------------------------|--|---|-----------------------|
| 1. | 2. | During the year | As on 31.3.86 | As on 31.3.86 |
| 1. | 2. | 3. | 4. | 5. |
| 1. | Rural water supply scheme | 20 | 34.48* Excluding the Expenditure incurred by RWD Yingkiong. | 54182 |

Source: Executive Engineer RWD, Pasighat and A.S. RWD Yingkiong.

CIRCLEWISE NUMBER OF VETERINARY DISPENSARIES/AID CENTERS AS ON 31.3.66

Table No.9.1

| Sl. No | Sub-Division | Veterinary Dispensary | Veterinary Aid Centre | Cattle up-grading | Vigilance Unit | Mobile veterinary Dispensary | Transit camp | District Diagnostic laboratory |
|---------|--------------|-----------------------|-----------------------|-------------------|----------------|------------------------------|--------------|--------------------------------|
| 1. | 2. | 3. | 4. | 5. | 6. | 7. | 8. | 9. |
| 1. | Pasighat | 1 | 1 | - | - | 1 | - | 1 |
| 2. | Nari | 2 | 2 | - | - | - | - | - |
| 3. | Mebo | 1 | 1 | - | - | - | - | - |
| 4. | Pangin | 1 | - | - | - | - | - | - |
| 5. | Boleng | 1 | 1 | - | - | - | - | - |
| 6. | Yingkiang | 1 | 2 | 1 | - | - | - | - |
| 7. | Meriyang | 1 | 2 | 1 | - | - | - | - |
| 8. | Ruksin | - | 1 | - | - | - | - | - |
| Total - | | 8 | 10 | 2 | - | 1 | - | 1 |

Source: D.V.O. Pasighat.

NUMBER OF CATTLE FARMS ETC. IN EAST SIANG DISTRICT AS ON 31.3.86

Table No.9.2

| Sl. No | Circle | Cattle Farm Diary Farm | Goat sheep | Pig farm | Fodder farm | Cattle upgrad- ing Centre | Poultry farm | Live sto- ck farm Demonst- ration centre | Sheep & wool unit | Chick raising centre |
|---------|-----------|---------------------------|---------------|----------|----------------|------------------------------------|-----------------|--|-------------------------|----------------------------|
| 1. | 2. | 3. | 4. | 5. | 6. | 7. | 8. | 9. | 10. | 11. |
| 1. | Pasighat | - | - | - | - | - | - | 1 | - | 1 |
| 2. | Nari | - | - | - | - | - | - | - | - | - |
| 3. | Pangin | - | - | - | - | - | - | - | - | - |
| 4. | Boleng | - | - | - | - | - | - | - | - | - |
| 5. | Yingkiong | - | - | - | - | 1 | - | - | - | - |
| 6. | Mariyang | - | - | - | - | 1 | - | - | - | - |
| 7. | Mebo | - | - | - | - | - | - | - | - | - |
| Total : | | - | - | - | - | 2 | - | 1 | - | 1 |

Source: D.V.D. pasighat.

- 4 -

NUMBER OF ANIMALS/BIRDS TREATED IN EAST SINGO DISTRICT DURING THE YEAR 1985-86

Table No. 9.3

| Sl. No. | Name of Vety. Dispensary and Centre | VAS/EO.AMV | No. of animal/Bird treated | | | Total (Col. 4-6) |
|---------|--|------------------------------|----------------------------|-----------|------------|------------------|
| | | | General cases | Castrated | Vaccinated | |
| 1. | 2. | 3. | 4. | 5. | 6. | 7. |
| 1. | Veterinary Dispensary = 3 Nos Namely - Pasihat, Mabo/Wari/Pangin Boleng/Yingkiong/Mriyang/Koyu | VAS-3 Nos EO (EMAV)-1 No. | 27,269 | 3,273 | 11,606 | 42,153 |
| 2. | Veterinary sub centre = 10 Nos Namely - Ruksin/Detek/Talem/Borguli Nirem/Kerko/Gaku/Katan/Rigu jeng- ing etc. | - | - | - | - | - |
| Total : | | | 27,269 | 3,273 | 11,606 | 42,153 |

MILK AND MILK PRODUCT

Table No. 9.4

| Sl. No. | Name of Dairy Farm | Total Milk produced (Litres) | Total Milk sold (Litres) | BY PRODUCT KG | | | |
|---------|---|------------------------------|--------------------------|---------------|----------|----------|-----------|
| | | | | Butter Kg. | Ghee Kg. | Card Kg. | Cream Kg. |
| 1. | 2. | 3. | 4. | 5. | 6. | 7. | 8. |
| 1. | Live stock Demon- stration Farm GIC, Pasihat. | 13,792.250 | 13,792.250 | - | - | - | - |

Source: D.V.O. Pasihat.

DISTRIBUTION OF FOREST DIVISIONS/RANGES BEATS IN DISTRICT AS ON 31.3.86

Table No.10.1

| Sl.No | No. of Forest Division | No. of Ranges | Beats in number | | |
|-------|--|---------------|-----------------|-------------------|-----------|
| | | | Accounts beats | Non-accounts beat | Total |
| 1. | 2. | 3. | 4. | 5. | 6. |
| 1. | Pasihat Forest Division | 4 | 1 | 8 | 9 |
| 2. | Yingkiong Forest Division | 3 | 1 | 2 | 3 |
| 3. | Lali Wild life Sanctuary Division, Pasihat | 2 | Nil | 4 | 4 |
| | Total: | 9 | 2 | 14 | 16 |

Table No.10.2

AREA UNDER PLANTATION/AFFORESTATION IN EAST SIANG DISTRICT DURING THE YEAR 1985-86

| Sl. No | Name of Division. | Type of plantation | | | | | In Hectare. | | | Remarks |
|--------|--|--------------------|----------|------------|----------------|-------------|-------------|-----|------------------|------------------------------|
| | | Actual | Economic | Nurse-ries | Affores-tation | Artifi-cial | NPP | AMR | Scricl Fore-stry | |
| 1. | 2. | 3. | 4. | 5. | 6. | 7. | 8. | 9. | 10. | |
| 1. | Pasihat Forest Division | - | - | - | 15.0 | 212.0 | - | - | 200 Nos | 47000 distributed to public. |
| 2. | Yingkiong Forest Division, Ying-kiong | Nil | - | 1.0 | - | - | - | - | 70 | - |
| 3. | Lali Wild Life Sanct-uary Division, Pasihat. | Nil | - | Nil | Nil | Nil | Nil | Nil | Nil | - |

Source: DFO, Pasihat, Lali wild life sanctuary and DFO Yingkiong Forest Division.

AREA UNDER FOREST IN EAST SIANG DISTRICT - 30.01.31.86

Table No.10.3

| Sl. No. | Name of forest Division | Reserve Forest | Proposed Reserve forest | Unclassified state forest | Total forest (In Hectare) |
|---------|---|-----------------|-------------------------|---------------------------|---------------------------|
| 1. | 2. | 3. | 4. | 5. | 6. |
| 1. | Pasighat Forest Division Pasighat. | 46,784 hectare. | 15,800 hectre. | Not assessed | 62,584.6 |
| 2. | Yingkiong Forest Division Yingkiong. | NA | NA | NA | NA |
| 3. | Lali wild life sanctuary Division, Pasighat | 180 Sq.Km. | Nil | 180 Sq.km. | 180 Sq.km. |

Table No.10.4

CUTTING OF TIMBER AND FUEL IN EAST SIANG DISTRICT DURING THE YEAR 1985-86

| Sl.No. | Name of forest | Timber in Cum | Fuel in H. Ton. |
|--------|--|---------------|-------------------------------|
| 1. | 2. | 3. | 4. |
| 1. | Pasighat Forest Division | 16,832,889 | 5523,2321 C u m and 156 Qntl. |
| 2. | Yingkiong Forest Division | Nil | Nil |
| 3. | Lali wild life sanctuary Division, Pasighat. | Nil | Nil |

Source: DFO Pasighat/Lali wild life and Sanctuary and DFO Yingkiong forest Division Yingkiong.

SUPPLY OF SLEEPERS TO RAILWAYS BY FOREST DEPARTMENT
 DURING THE YEAR 1985-86

(in 000 No.)

Table No.10.5

| Sl.No. | Name of forest Division | Broad Gauge | Metre Gauge | Narrow Gauge | Total |
|--------|---------------------------------------|-------------|-------------|--------------|-------|
| 1. | 2. | 3. | 4. | 5. | 6. |
| 1. | Pasighat Forest Division | Nil | Nil | Nil | Nil |
| 2. | Lali wild life sanctuary Pasighat. | " | " | " | " |
| 3. | Yingkiong Forest Division | " | " | " | " |

Source: DFO, Pasighat Forest Division, Lali wild life, Pasighat
 Yingkiong Forest Division, Yingkiong.

MINOR FOREST PRODUCT OF EAST SIAM DISTRICT DURING THE YEAR 1985-86

Table No.10.6

| Sl. No | Minor forest products | Unit | Pasighat forest Division | Yingkiong Forest Division | Lali wild life sanctuary Divn. Pasighat. |
|--------|-----------------------|---------|--------------------------|---------------------------|--|
| 1. | 2. | 3. | 4. | 5. | 6. |
| 1. | Sand | Cum | 3791.75 | NA | - |
| 2. | Singles | " | 8072.26 | NA | - |
| 3. | Boulder/Gravels | " | 11539.36 | NA | 14,36 000 |
| 4. | Thatch | Bundles | 9,77,750 | NA | - |
| 5. | Earth | Cum | 87 | NA | - |
| 6. | Cane | Bundles | 16 000 | NA | - |
| 7. | Bamboo | Nos | 100 | NA | - |
| 8. | Leaf | Bundles | - | NA | - |
| 9. | Seeds | Kg | - | NA | - |
| 10. | Loose Hay | Qntl. | 40,000 | NA | - |
| 11. | Fire wood | Cum | 230 | NA | - |
| | | Ton | 250 | NA | - |
| | | C/L | 952 | NA | - |
| | | H/L | 6530 | NA | - |
| | | Nos | 442 | NA | 1/2 |
| 12. | poles | RMT | 84 Nos, 84 RMT | NA | - |
| 13. | Charcoals | Qntl. | 16 | NA | - |

Source: DFO, Pasighat/Lali wild life and Yingkiong Forest Division.

FOREST REVENUE AND EXPENDITURE OF THE FOREST DIVISIONS DURING THE YEAR 1985-86

Table No.10.7

| Sl.No. | Forest Division | Revenue | Expenditure | | Total | Remarks |
|--------|---|---------|-------------|---------|---------|---------|
| | | | Non-plan | Plan | | |
| 1. | 2. | 3. | 4. | 5. | 6. | |
| 1. | Pasighat Forest Division Pasighat | 6595.92 | 2193.00 | 1742.32 | 3940.32 | |
| 2. | Yingkiong Forest Division, Yingkiong | NA | NA | NA | NA | |
| 3. | Lali wild life sanctuary Divisions, pasighat. | 212.99 | 497.72 | 463.65 | 966.33 | |

Source: DFO Pasighat, Lali wild life Pasighat and Yingkiong Forest Division.

FISH FARM AND VILLAGE FISH PONDS IN EAST SIANG DISTRICT AS ON 31.3.36

Table No.11.1

| Sl. No. | Name of Circle | Year | Govt. fish farm (nos) | people fish farms (nos) | Village fish ponds (nos) | Other fish ponds (nos) | Area under fish cultivation (Hect) | Area under paddy cum fish culture | Water are develop (Hect.) | Fingerling distributed |
|---------|----------------|------|-----------------------|-------------------------|--------------------------|------------------------|------------------------------------|-----------------------------------|---------------------------|------------------------|
| 1. | 2. | 3. | 4. | 5. | 6. | 7. | 8. | 9. | 10. | 11. |
| 1. | Pasighat | 36 | 2 | - | 311 (Under Normal) | 234 (Under IRDP) | 26.14 | 9 acres | 9.7 | 98000 |
| 2. | Yingkiong | | | | | | | | | |

FISH AND FISH SEED PRODUCTION IN EAST SIANG DISTRICT DURING THE YEAR 1985-86

Table No.11.2

| Sl.No. | I t e m | U n i t | Y e a r | | |
|--------|-----------------------------|----------|---------------|---------------|--------------|
| | | | 1 9 8 4 - 8 5 | 1 9 8 5 - 8 6 | |
| 1. | <u>Fish production</u> | | | | |
| | a) Marine | - | - | - | |
| | b) Inland | 31 M/Ton | 2 (two) Unit | 1.7 M/Tone | 27.05 M/Tone |
| 2. | <u>Fish seed production</u> | | | | |
| | a) Fry | | 2,60,000 nos. | 1,90,000 nos. | |
| | b) Fingerlings | | 1,10,000 " | 93,000 " | |

Source: Suptd of fisheries, Pasighat.

WORKING OF DIFFERENT CO-OPERATIVE SOCIETIES IN EAST SIANG DISTRICT
DURING THE YEAR 1985-86

Table No.12.1

| Sl. No | Name of Societies | Date of Registration | No. of Members | Working capital in Lakh | Paid up share capital Govt. | share capital People | Annual turn over | Pfo-fit | Loss | Year | Remarks |
|--------|--|----------------------|----------------|-------------------------|-----------------------------|----------------------|------------------|---------|------|-------|---------|
| 1. | 2. | 3. | 4. | 5. | 6. | 7. | 8. | 9. | 10. | 11. | 12. |
| 1. | Pasihat Large size Multipurpose Co-operative Society Ltd. Pasihat. | 2/9/57 | 456 | 24.03 | 5.35 | 0.72 | 36.54 | .03 | - | - | - |
| 2. | The Pasihat Kebang Koret Saw Mills Ltd. Ruksin | 25/10/57 | 649 | 20.69 | 2.50 | 0.50 | 27.87 | 3.70 | - | - | - |
| 3. | The Bango Co-operative General store Ltd. Mebo. | 16/2/59 | 103 | 4.80 | 0.20 | 0.02 | 1.09 | - | .15 | 85-86 | - |
| 4. | The College Co-operative Society Ltd. J. N. College, Pasihat. | 7/3/70 | 338 | 0.68 | 0.31 | 0.03 | 4.79 | - | 5.97 | - | - |
| 5. | The GTC Trainees staff Co-operative Canteen GTC, | 10/3/61 | 106 | 0.52 | 0.30 | 0.00 | 3.63 | 0.52 | - | - | - |
| 6. | The B. Board Employees Consumer Co. op Society Ltd. Rottung | 15/6/84 | 122 | 0.29 | Nil | 0.05 | 4.33 | 0.15 | Nil | - | - |
| 7. | The Pangin Co-operative General store Ltd. | 2/5/63 | 291 | 3.55 | 1.15 | 0.28 | 14.701 | 0.33 | Nil | - | - |
| 8. | The Sango Ango MPCS Ltd. Geku | 30/12/83 | 558 | 0.27 | Nil | 0.19 | 0.49 | - | .01 | 84-85 | - |

Contd.....2..

Contd. Table No.12.1

- 52 -

| 1. | 2. | 3. | 4. | 5. | 6. | 7. | 8. | 9. | 10. | 11. | 12. |
|-----|--|----------|-----|------|------|------|---------|------|---------|-------|-----|
| 9. | The Karko Rotgo Bango MPCS Ltd. Karko | 14/7/83 | 136 | 0.89 | 0.57 | 0.08 | 1.59 | 0.09 | Nil | - | - |
| 10. | The Mri Rotgo Bango Co-operative Society Ltd. Yingkiang | 18/2/84 | 945 | 5.64 | 1.48 | 0.24 | 20.73 | 0.16 | Nil | - | - |
| 11. | The Yamme MPCS Ltd. Mfriyang | 6/2/85 | 392 | 1.06 | 0.40 | 0.06 | 3.37 | - | Nominal | 83-84 | - |
| 12. | The Mirmir Multipurpose Co-operative Society Ltd. Mirmir | 14/2/84 | 98 | - | 0.05 | 0.05 | - | .01 | - | - | - |
| 13. | The Upper Ramle-Bango M.P. Co-op. Society Ltd. Tene | 15/9/84 | 20 | 0.03 | - | 0.03 | 0.27 | 0.01 | - | - | - |
| 14. | The Balek M.P. Co-op. Society Ltd. Balek | 28/6/85 | 15 | - | - | 0.01 | - | - | - | - | - |
| 15. | The Mirem M.P. Co-op Society Ltd. Mirem | 15/9/84 | 17 | - | - | 0.03 | - | - | - | - | - |
| 16. | Govt. Employees Consu- mers Co-op. Society Ltd. | 10/12/84 | 39 | - | - | 0.01 | - | - | - | - | - |
| 17. | The Panne Fishery Co-op. Society Ltd. Pasighat | 30/12/84 | 57 | 0.25 | 0.10 | 0.05 | Nil | 0.07 | Nil | 85-86 | - |
| 18. | The H.S. School Co-op. Society Ltd. Pasighat. | 22/8/61 | 370 | 0.03 | Nil | 0.00 | Nominal | 0.00 | Nominal | - | - |
| 19. | Lower Mongu Padam Bango Co-op Society Ltd. Borguli. | 19/5/85 | 19 | - | - | 0.03 | - | - | - | - | - |

Newly
Regist-
ered
Society.Newly
Regist-
ered
society.

CO-OPERATIVE APEX BANKS AND THRIFT AND CREDIT SOCIETIES IN EAST SIANG DISTRICT AS ON 31/3/36.

Table No.12.2

| Sl. No | Name of Bank Thrift/Credit society | Total deposit (in lacs) | Borrowing outstanding (In lacs) | Loan advanced during the year '000' (In lacs) | Loan outstanding at the end of the year '000' (In lacs) | Pro-fit | Loss |
|--------|---|-------------------------|---------------------------------|---|---|---------|------|
| 1. | 2. | 3. | 4. | 5. | 6. | 7. | 8. |
| 1. | The A.P.State Co-operative Apex Bank Ltd. | 58.00 | - | 22.00 | 20.00 | 1.78 | - |

Source: A.R.C.S. pasighat.

PHYSICAL AND FINANCIAL ACHIEVEMENTS UNDER IRDP IN EAST SIKHONG DISTRICT
DURING THE YEAR 1985 - 86

Table No.13.1

| Sl. No. | Name of Block | I R D P | | N R E P | | I C D S | | A, S N E | |
|---------|---------------|-------------------------------|-----------------------------|-------------------------------|-------------------------------|-------------------------------|-------------------|------------------|--|
| | | Expendi- ture (in lacs) | No. of benefi- caries | Expendi- ture (in lacs) | Wendays generated '000' | Expen- diture (in lacs) | Bene- ficerias | Expen- diture | No. of benefice- ries assi- sted. |
| 1. | 2. | 3. | 4. | 5. | 6. | 7. | 8. | 9. | 10. |
| 1. | Pasighet/Mebo | 1.11 | 31 | 5.66 | 25273 | - | - | 1.78 | 131 |
| 2. | Ramle-Banggo | 2.73 | 225 | 5.54 | 30060 | 5.29 | 2493 | 3.39 | 280 |
| 3. | Pengin | 2.21 | 165 | 0.30 | 2730 | - | - | 2.54 | 378 |
| 4. | Yingkieng | 5.35 | 355 | 0.25 | 2056 | - | - | 1.56 | 222 |
| 5. | M'riyang | 4.47 | 254 | 1.20 | 10179 | - | - | 2.57 | 196 |
| Total: | | 15.92 | 1030 | 12.95 | 70298 | 5.29 | 2493 | 11.84 | 1215 |

Excluding the expenditure of D.D.S. Ho. Estt. charges.

Table No.13.2

COMMUNITY DEVELOPMENT/NSS BLOCK IN EAST SIKHONG DISTRICT AS ON 31.3.86

| CD/NSS Blocks | Year of opening | Type | State | No. of villages covered | Area in Sq. KM. | Population |
|---------------------|--------------------|------|------------|----------------------------|-----------------|------------|
| 1. | 2. | 3. | 4. | 5. | 6. | 7. |
| 1. Pasighet/Mebo | 1952-53 | 'A' | Post stage | 55 | 1778.87 | 34363 |
| 2. Ramle-Banggo | 1961-62 | 'A' | -do- | 27 | 727.56 | 7852 |
| 3. Pengin-Baleng | 1959-60 | 'A' | -do- | 32 | 1497.49 | 12950 |
| 4. Yingkieng-Kerko. | 1964-65 | 'A' | -do- | 11 | 1124.31 | 5359 |
| 5. M'riyang-Geku | 1957-58 | 'A' | -do- | 18 | 1383.27 | 9022 |
| Total: | | | | 143 | 6512.00 | 70,451 |

Source: D. R. D. O. Pasighet.

PANCHAYAT INSTITUTIONS IN WEST SIAM DISTRICTS ON 31.3.86

Table No.13.3

| Sl. No | Major sub-division Anchal Sanity | Number of | | Number of | | Number of | | |
|--------|----------------------------------|----------------|------------------------|-----------------|-------------------------|-----------|-----------------------|---|
| | | Gram panchayat | Gram panchayat Members | Anchal samities | Anchal samities Members | Zila | Zila parished Members | |
| 1. | 2. | 3. | 4. | 5. | 6. | 7. | 8. | |
| 1. | Pasighat | 25 | 240 | 1 | 25 | } | 2 | |
| 2. | Nebo | 12 | 81 | 1 | 12 | | 1 | |
| 3. | Yingkiong | 6 | 39 | 1 | 6 | | 1 | 2 |
| 4. | Mriyang | 16 | 96 | 1 | 16 | | 1 | |
| 5. | Pangin-Boleng | 19 | 112 | 1 | 19 | | 1 | |
| Total: | | 78 | 568 | 5 | 79 | 1 | 7 | |

Source: Executive Officer, Anchal Sanity Pasighat.

Table No.14.1

- 56 -

CRAFTWISE DISTRIBUTION OF TRAINEES IN THE CRAFT CENTRE OF EAST SIANG DISTRICT DURING THE LAST 3 YEARS.

| Sl. No | Craft | No. of trainees during | | |
|--------|-------------|------------------------|---------|---------|
| | | 1983-84 | 1984-85 | 1985-86 |
| 1. | 2. | 3. | 4. | 5. |
| 1. | Knitting | 8 | 9 | 11 |
| 2. | Weaving | 8 | 13 | 18 |
| 3. | Carpentry | 1 | 6 | 6 |
| 4. | Blacksmithy | 2 | - | - |
| 5. | Tailoring | 6 | 9 | 12 |
| Total: | | 35 | 37 | 47 |

ANNUAL OUT TURN OF DIFFERENT CRAFT CENTRES AND SALE PROCEEDS OF THE EMPORIUM AND SHOW ROOM CUM SALE COUNTER IN EAST SIANG DISTRICT DURING 1985-86.

Table No.14.2

| Sl. No | Name of craft centres | No. of Trainees | Value of out-turn ('000Rs) | Sale proceeds |
|---------|-------------------------|-----------------|----------------------------|---------------|
| 1. | 2. | 3. | 4. | 5. |
| 1. | pasighat | 6 | 28.87 | 43.59 |
| 2. | Yingkiong | 12 | 27.03 | 38.49 |
| 3. | Karko | 14 | 4.10 | .91 |
| 4. | Boleng | 5 | 1.00 | - |
| 5. | Mariyang weaving centre | 5 | - | - |
| 6. | Berung weaving centre | 5 | 3.68 | - |
| Total : | | 47 | 63.73 | 82.99 |

Source : A.D.I. Pasighat.

SMALL SCALE INDUSTRIES UNITS IN EAST SIANG DISTRICT

Table No.14.3 DURING 1985 - 86

| Sl. No | Name of the unit. | Total employ-ment | Total Invest-ment. | Total annu-al product-ion |
|--------|-------------------|-------------------|--------------------|---------------------------|
| 1. | 2. | 3. | 4. | 5. |

N I L

PRODUCTION AND EMPLOYMENT OF INDUSTRIES REGISTERED UNDER FACTORY ACT 1948.

Table No.14.4

| Sl. No | Name of the Factory. | Total employ-ment | Total Invest-ment '000'Rs. | Total product-ion ('000' Rs) |
|--------|----------------------|-------------------|----------------------------|------------------------------|
| 1. | 2. | 3. | 4. | 5. |

3 2 - - - N i l - - -

STATEMENT SHOWING SERICULTURAL ACTIVITIES IN
EAST SIANG DISTRICT DURING LAST FOUR YEARS

Table No.14.5

| Year | Demonstration Centre/ Farm | No. of rearers | Seed supplied (In LYS) | Production | Outturn of cloth |
|---------|-------------------------------|-------------------|---------------------------|------------|------------------|
| 1. | 2. | 3. | 4. | 5. | 6. |
| 1982-83 | 4 | 690 | 27595 | 28565 | - |
| 1983-84 | 4 | 710 | 27795 | 28825 | - |
| 1984-85 | 4 | 834 | 28800 | 29565 | - |
| 1985-86 | 4 | 795 | 33814 | 34464 | 11925 |

Source: ADI, Pasighat.

INSTALLED PLANT CAPACITY & ELECTRICITY GENERATED
DURING 1981-86 LAST 5 YEARS.

Table No.15.1

| Year | Installed capacity (MW) | | | Generated Million KWH | | |
|---------|-------------------------|-------|---------|-----------------------|---------|---------|
| | Total | Hydel | Thermal | Total | Hydel | Thermal |
| 1. | 2. | 3. | 4. | 5. | 6. | 7. |
| 1981-82 | 0.570 | 0.200 | 0.370 | 822767 | 542574 | 280193 |
| 1982-83 | 0.570 | 0.200 | 0.370 | 995675 | 680605 | 315070 |
| 1983-84 | 0.695 | 0.200 | 0.495 | 1125472 | 697760 | 427712 |
| 1984-85 | 1.695 | 1.200 | 0.495 | 1266372 | 888550 | 377822 |
| 1985-86 | 1.594 | 1.200 | 0.394 | 2445246 | 2267818 | 177428 |

CONSUMPTION OF ELECTRIC POWER BY USER

DURING LAST 5 YRS.

Table No.15.2

| Year | Domestic | Commercial | Industrial | Public | Total |
|---------|---------------------------------|---------------------------------|--------------------|---------------------|----------------|
| | Heat small power light and fans | Heat small power light and fans | Low Medi cum Volt. | High Medi cum Volt. | |
| 1. | 2. | 3. | 4. | 5. | 7. |
| 1981-82 | 613096 | 72186 | 18253 | - | 61714 765240 |
| 1982-83 | 710505 | 69631 | 30986 | - | 95084 906188 |
| 1983-84 | 833425 | 66601 | 27796 | - | 101132 1028954 |
| 1984-85 | 869477 | 76886 | 20357 | - | 173043 1139773 |
| 1985-86 | 1024155 | 160789 | 22982 | - | 238685 1446611 |

Source: Asstt.Engineer(Elect) Sub-divn-1 & II
Pasighet & A.E. Elect.Yingkiong.

NUMBER OF TOWNS/VILLAGES ELECTRIFIED

Table No.15.3

| Year | Town | Inhabited villages | Villages electrified | % on electrified villages to total village |
|---------|------|--------------------|----------------------|--|
| 1. | 2. | 3. | 4. | 5. |
| 1981-82 | 1 | 143 | 4 | 2.6% |
| 1982-83 | 1 | 143 | 9 | 6.2% |
| 1983-84 | 1 | 143 | 11 | 7.6% |
| 1984-85 | 1 | 143 | 16 | 11.2% |
| 1985-86 | 1 | 143 | 22 | 15.3% |

Source: Asstt. Engineer (Elect) Sub-divn-I
Sub-divn-II Pasighat, Asstt. Engineer
Yingkiong Sub-divn.

-63-

AGENCYWISE TRANSPORT DATA OF EAST SIANG
DISTRICT DURING THE YEAR 1 9 8 5 - 8 6

Table No.17.1

| Sl.No. | Item | Unit | State TPT | Anchal Samity | Co-opera- tive | Priva- te |
|--------|--|------|--------------|------------------|-------------------|--------------|
| 1. | 2. | 3. | 4. | 5. | 6. | 7. |
| 1. | Fleet held | No | 3 | 3 | - | - |
| 2. | Routes operated | No | 3 | 3 | - | - |
| 3. | Passenger carried | No | 48572 | - | - | NA |
| 4. | Average No. of passenger carr- ied/per day | No | 133.07 | 70 | - | NA |
| 5. | Revenue earned (in lacs) | Rs. | 2.18 | 2.53 | - | NA |
| 6. | No.of earned workers. | No. | 7 | 9 | - | NA |

Source: Supdt.of State Transport, Pasighat.

C O N S T R U C T I O NLENGTH OF ROAD CONSTRUCTED DURING 1985-86 BY DIFFERENT AGENCIES IN EAST SIANG DISTRICT

Table No.16.1

| Sl. No | Agency | Surfaced | | Unsurfaced | | Total | Total length |
|--------|----------|-----------|----------|--------------|-----------|-------|--------------|
| | | Black top | Metalled | Fair weather | Jeep-able | | |
| 1. | 2. | 3. | 4. | 5. | 6. | 7. | 8. |
| 1. | P.W.D. | | | | | | |
| 2. | R.W.D. | - | - | 7.65 | 2.40 | 8.15 | 8.15 |
| 3. | Forest | - | 4.12 | - | - | 4.12 | 4.12 |
| 4. | B.P.T.F. | - | - | - | - | - | - |
| 5. | Others | - | - | - | - | - | - |

LENGTH OF ROAD MAINTAINED BY DIFFERENT AGENCIES IN EAST SIANG DISTRICT DURING THE YEAR 1985-86

Table No.16.2

| Sl. No. | Agency | Surfaced | | Unsurfaced | | Total | Total length |
|---------|----------|----------|----------|--------------|------------|-------|--------------|
| | | Black | Metalled | Fair weather | Motor-able | | |
| 1. | 2. | 3. | 4. | 5. | 6. | 7. | 8. |
| 1. | P.W.D. | | | | | | |
| 2. | R.W.D. | - | - | 1.90 | 5.61 | 7.51 | 7.51 |
| 3. | Forest | - | 18.28 | - | 38.60 | 56.38 | 56.38 |
| 4. | B.R.T.F. | - | - | - | - | - | - |
| 5. | Others | - | - | - | - | - | - |

Source: DFO & RWD East Siang District.

EXPENDITURE ON ROAD CONSTRUCTION BY DIFFERENT AGENCIES IN
EAST SIANG DISTRICT DURING 1985-86

Table No.16.3

(In Rupees)

| Sl. No | Agency | Surfaced | | Unsurfaced | | Total |
|--------|----------|-----------|----------|--------------|-----------|-------|
| | | Black top | Metalled | Fair weather | Jeep-able | |
| 1. | 2. | 3. | 4. | 5. | 6. | 7. |
| 1. | P.W.D. | | | | | |
| 2. | R.W.D. | - | - | 15.98 | - | 15.98 |
| 3. | Forest | - | - | - | - | - |
| 4. | B.R.T.F. | - | - | - | - | - |
| 5. | Others | - | - | - | - | - |

EXPENDITURE ON CONSTRUCTION IMPROVEMENT, REPAIR AND
MAINTENANCE OF BUILDING IN EAST SIANG DISTRICT
DURING 1985-86.

Table No.16.4

| Sl. No | Item | S.P.Type | O.P.Type | Others |
|--------|------|----------|----------|--------|
| 1. | 2. | 3. | 4. | 5. |

CONSTRUCTION

1. a) A.P.Govt.Building
- b) Central Govt.
- c) A/Rifles

2. IMPROVEMENT

- a) A.P.Govt.Building
- b) Central Govt.
- c) A/Rifles

3. REPAIR & MAINTENANCE

- a) A.P.Govt.Building
- b) Central Govt.
- c) A/Rifles.

Source: DFO and RWD East Siang District,

DEPARTMENTWISE NUMBER OF VEHICLE IN EAST SIANG DISTRICT AS ON 31.3.86

Table No.17.2

| Sl. No | Department | Jeep | Car/Station wagon/pickup | Bus | Truck | Motor cycle | Rickshaw | Tractor/Road Roller | Taxi | Power tiller | Bullock cart | Remarks |
|--------|-------------------------|------|--------------------------|-----|-------|-------------|----------|---------------------|------|--------------|--------------|---------|
| 1. | 2. | 3. | 4. | 5. | 6. | 7. | 8. | 9. | 10. | 11. | 12. | 13. |
| 1. | Political | 9 | 2 | - | 3 | - | - | - | - | - | - | - |
| *2. | PWD Civil | 8 | - | - | 21 | - | - | 10 | - | - | - | - |
| 3. | Agriculture | 3 | - | - | 2 | - | - | 3 | - | 3 | - | - |
| 4. | Medical | 9 | 1 | - | - | - | - | - | - | - | - | - |
| 5. | Medical (ADHS) | 2 | - | 1 | - | - | - | - | - | - | - | - |
| 6. | Forest | 5 | 1 | 1 | 2 | 6 | - | 1 | - | - | - | - |
| 7. | Electricity | 3 | 1 | - | 5 | - | - | - | - | - | - | - |
| 8. | GTC, Pasighat | 1 | 1 | 1 | - | - | - | 1 | - | - | - | - |
| 9. | Police (APP) | 1 | 2 | - | 2 | 2 | - | - | - | - | - | - |
| 10. | RWD | 3 | - | - | 3 | - | - | 19 | - | 3 | - | - |
| 11. | Industry | 1 | - | - | 1 | - | - | - | - | - | - | - |
| 12. | Veterinary | 3 | - | - | - | - | - | - | - | - | - | - |
| 13. | Rural Development | 2 | - | - | 1 | - | - | - | - | - | - | - |
| 14. | Public Relation | 1 | - | - | - | - | - | - | - | - | - | - |
| 15. | Civil supply | 1 | 1 | - | 4 | - | - | - | - | - | - | - |
| 16. | School of Vety. science | 1 | - | 1 | - | - | - | - | - | - | - | - |
| 17. | Fisheries | 1 | - | - | - | - | - | - | - | - | - | - |
| 18. | J.N.College | 1 | 1 | - | - | - | - | - | - | - | - | - |
| 19. | Education | 1 | - | - | - | - | - | - | - | - | - | - |
| 20. | P I C | 1 | - | - | - | - | - | - | - | - | - | - |
| 21. | Election | 1 | - | - | - | - | - | - | - | - | - | - |
| 22. | A I R | 1 | - | - | - | - | - | - | - | - | - | - |
| 23. | Field publicity | 1 | - | - | - | - | - | - | - | - | - | - |
| 24. | Panchayat Raj | - | - | 5 | - | - | - | - | - | - | - | - |
| 25. | Co-operative | 1 | - | - | - | - | - | - | - | - | - | - |
| | | 62 | 10 | 9 | 44 | 8 | - | 34 | - | 6 | - | - |

* Excluding the Vehicle of PWD Division, Yingkiong.

Source: All concerned department.

NO. OF POSTAL INSTITUTIONS

Table No.17.3

| Year | No. of post offices. | Popn. served for post office. | No. of Telegraph offices | No. of Telephone Exchange | No. of Telephone connections | No. of public call of officers |
|---------|----------------------|-------------------------------|--------------------------|---------------------------|------------------------------|--------------------------------|
| 1. | 2. | 3. | 4. | 5. | 6. | 7. |
| 1985-86 | 28 | 3500 | 1 | 1 | 98 | Nil |

Source: Sub-post Master Pasighat & J.E. Telephone Exchange Pasighat.

MARKETING AND STORAGE

PROCUREMENT OF SELECTED COMMODITIES BY DIFFERENT AGENCIES IN EAST SIANG DISTRICT DURING 1985 - 86

Table No.18.1

| Sl. No | Commodities | Procured by | | | | | Total |
|--------|-----------------|-------------|----------|--------------|--------|----------|-------|
| | | State Govt. | FCI | Co-operative | Others | | |
| 1. | 2. | 3. | 4. | 5. | 6. | 7. | |
| 1. | Paddy | - | 19270.50 | - | 4500 | 23770.50 | |
| 2. | Wheat | - | - | Nil | Nil | Nil | |
| 3. | M/seed | - | - | - | 2655 | 2655 | |
| 4. | Maije | - | - | - | 4650 | 4650 | |
| 5. | Other (Specify) | - | - | - | - | - | |

NUMBER OF FAIR PRICE SHOPS IN EAST SIANG DISTRICT

Table No.18.2

| Year | Rural | | | | Urban | | | | Total | | | |
|---------|-------|--------|---------|---------|-------|--------|---------|--------|-------|--------|---------|--------|
| | Govt. | Co-op. | Oth-ers | Tot-tal | Govt. | Co-op. | Oth-ers | To-tal | Govt. | Co-op. | Oth-ers | To-tal |
| 1. | 2. | 3. | 4. | 5. | 6. | 7. | 8. | 9. | 10. | 11. | 12. | 13. |
| 1984-85 | - | 15 | 5 | 20 | - | 4 | 1 | 5 | - | 19 | 6 | 25 |
| 1985-86 | - | 18 | 5 | 23 | - | 6 | 1 | 7 | - | 24 | 6 | 30 |

Source: A.R.C.S. and Supdt. of Supply, Pasighat.

- 67 -

NO. OF BANK OFF-ICES IN EAST SIANG DISTRICT

DURING

1985-86

Table No.19.1

| Year | State Bank | U.B.I. | Uco.Bank | Vijaya Bank | Apex Bank | Gramin Bank | Purban- chal Bank | Total |
|---------|------------|--------|----------|-------------|-----------|-------------|----------------------|-------|
| 1. | 2. | 3. | 4. | 5. | 6. | 7. | 8. | 9. |
| 1985-86 | 3 | - | - | - | 1 | 6 | - | 10 |

DEPOSITS AND ADVANCES OF SCHEDULED COMMERCIAL BANK IN EAST SIANG
DISTRICT DURING THE YEAR 1985-86

Table No.19.2

| Sl. No | Bank | No. of Offices | Deposit (In lacs) | A D V A N C E | | Total (in lac) | Out-standing Credit (In lacs) |
|--------|-----------------------------|----------------|----------------------|---------------------------------|-------------------------------|----------------|----------------------------------|
| | | | | Priority sector (In lacs) | Weaker sector (In lacs) | | |
| 1. | 2. | 3. | 4. | 5. | 6. | 7. | 8. |
| 1. | SBI, Pasighat | 1 | 423.63 | 101.79 | 5.64 | 107.43 | 87.40 |
| 2. | SBI, Yingkiong | 1 | 43.22 | - | 0.22 | 0.22 | 4.39 |
| 3. | SBI, Pangin | 1 | NA | NA | NA | NA | NA |
| 4. | A.P. Rural Bank | 6 | 13.69 | 1.33 | 1.67 | 3.00 | 2.97 |
| 5. | Co.op Apex Bank Pasighat | 1 | 58.00 | - | - | 22.00 | 20.00 |

Source: Branch Manager, SBI Pasighat/Yingkiong; Chairman, AP Rural Bank,
A.R.C.S. Pasighat.

SOCIAL CULTURAL AND WELFARE ORGANISATIONS IN EAST SIANG DISTRICT DURING THE YEAR 1985 - 86.

Table No.20.1

| Sl.No. | Name of organisation | Grant in aid |
|--------|---|--------------|
| 1. | Adi cultural Literary Society, Pasighat | 10,540.00 |
| 2. | Destitute children Centre, Pasighat. | Nil |
| 3. | J.N.C.Campus school, Pasighat, J.N.College. | 16,461.00 |

Source: Socio cultural organiser, Pasighat.

DATA ON EMPLOYMENT EXCHANGE OF EAST SIANG DISTRICT DURING LAST 3 YEARS

Table No.20.2

| Year ending 31st March | Number of | | |
|------------------------|-----------|-------|-------|
| | Men | Women | Total |
| 1984 | 146 | 51 | 197 |
| 1985 | 203 | 82 | 285 |
| 1986 | 255 | 129 | 384 |

Source: Employment Exchange, Pasighat.

NUMBER OF CINEMA HALLS AND REVENUE EARNED DURING THE YEAR 1985 - 86.

Table No.20.3

| Sl.No. | Name of Cinema Hall | Seating | No.of daily show | Average monthly sale |
|--------|----------------------------|---------|------------------|----------------------|
| 1. | M/s Latbang Cinema Company | 457 | 1 | 13,837.00 |

Source: M/s Latbang Cinema Company.

AREA AND POPULATION OF EAST SIANG DISTRICT AMONG THE
OTHER DISTRICT OF ARUNACHAL PRADESH AS PER 1981 CENSUS

Table No.21.1

| Territory/ District | Area (KM ²) | Population | Male | Female |
|------------------------|-------------------------|------------|---------|---------|
| Arunachal Pradesh | 83,743 | 631,839 | 339,322 | 292,517 |
| 1. West Kameng | 9,594 | 63,302 | 34,078 | 29,224 |
| 2. East Kameng | 4,134 | 42,736 | 21,999 | 20,737 |
| 3. Lower Subansiri | 13,010 | 112,650 | 59,756 | 52,894 |
| 4. Upper subansiri | 7,032 | 39,410 | 19,986 | 19,424 |
| 5. West Siang | 12,006 | 74,164 | 38,797 | 35,367 |
| 6. East Siang | 6,512 | 70,451 | 38,097 | 32,354 |
| 7. Dibang Valley | 13,029 | 30,978 | 18,646 | 12,332 |
| 8. Lohit | 11,402 | 69,498 | 39,024 | 30,474 |
| 9. Tirap | 7,024 | 128,650 | 68,939 | 59,711 |

Source: Director of Census operation
Arunachal Pradesh.

Religionwise population of East Siang District as
per 1981 Census(Provisional)

Table No.21, 2

| Sl No | Rural/Urban/ Total | No. of household | Population | Male | Female |
|---|-----------------------|---------------------|------------|-------|--------|
| 1. | 2. | 3. | 4. | 5. | 6. |
| <u>1. Hindu</u> | | | | | |
| i) | Urban | 1396 | 6326 | 3806 | 2520 |
| ii) | Rural | 2871 | 12278 | 7748 | 4530 |
| iii) | Total | 4267 | 18604 | 11554 | 7050 |
| <u>2. Muslims</u> | | | | | |
| i) | Urban | 93 | 303 (383) | 254 | 129 |
| ii) | Rural | 102 | 514 | 337 | 177 |
| iii) | Total | 195 | 897 | 591 | 306 |
| <u>3. Christian</u> | | | | | |
| i) | Urban | 34 | 186 | 103 | 83 |
| ii) | Rural | 407 | 2524 | 1352 | 1172 |
| iii) | Total | 441 | 2710 | 1455 | 1255 |
| <u>4. Sikhs</u> | | | | | |
| i) | Urban | 9 | 59 | 38 | 21 |
| ii) | Rural | 2 | 7 | 4 | 3 |
| iii) | Total | 11 | 66 | 42 | 24 |
| <u>5. Buddhist</u> | | | | | |
| i) | Urban | 18 | 144 | 86 | 58 |
| ii) | Rural | 93 | 463 | 287 | 176 |
| iii) | Total | 111 | 607 | 373 | 234 |
| <u>6. Jain</u> | | | | | |
| i) | Urban | 1 | 4 | 2 | 2 |
| ii) | Rural | - | - | - | - |
| iii) | Total | 1 | 4 | 2 | 2 |
| <u>7. Other Religion</u> | | | | | |
| i) | Urban | 367 | 2035 | 1173 | 862 |
| ii) | Rural | 8473 | 45519 | 22898 | 22621 |
| iii) | Total | 8840 | 47554 | 24071 | 23483 |
| <u>8. Religion not elsewhere stated</u> | | | | | |
| i) | Urban | 1 | 2 | 2 | - |
| ii) | Rural | 1 | 7 | 7 | - |
| iii) | Total | 2 | 9 | 9 | - |

CLASSIFICATION OF MAIN WORKERS BY RESIDENCE AND SEX PER 1951 CENSUS

Table No. 21.3

| Classification of Main worker | U R B A N | | | R U R A L | | |
|--|-----------|------|--------|-----------|-------|--------|
| | Total | Male | Female | Total | Male | Female |
| 1) Main worker | 3120 | 2841 | 279 | 29155 | 18046 | 11109 |
| 2) Cultivator | 362 | 245 | 117 | 22513 | 12002 | 10511 |
| 3) Agricultural Labour | 109 | 106 | 3 | 1605 | 1269 | 336 |
| 4) Live stockfarmer etc. | 50 | 48 | 2 | 133 | 132 | 1 |
| 5) Mining & quarrying etc. | 1 | - | 1 | 34 | 34 | - |
| 6) Manufacturing household industry etc. | 73 | 72 | 1 | 101 | 98 | 3 |
| 7) Other household worker | 118 | 115 | 3 | 226 | 212 | 14 |
| 8) Trade & Commerce | 371 | 368 | 3 | 387 | 364 | 23 |
| 9) Construction etc. | 366 | 365 | 1 | 2108 | 2043 | 65 |
| 10) Transport & stores etc. | 74 | 74 | - | 39 | 38 | 1 |
| 11) Other services | 1596 | 1448 | 148 | 2009 | 1854 | 155 |

Source: Census publication of India part III A & B & Part IV A
General Economics and Social Cultural table.

CIRCLEWISE VILLAGE, HOUSEHOLD AND POPULATION AS PER
1 9 8 1 CENSUS

Table No. 21.4

| Block | Sl. No | Name of Village | House hold (In No.) | P O P U L A T I O N (In No.) | | |
|-----------------|--------|-----------------|---------------------|------------------------------|------|--------|
| | | | | Persons | Male | Female |
| 1. | 2. | 3. | 4. | 5. | 6. | 7. |
| Pasighat Circle | | | | | | |
| | 1. | Mirku | 44 | 315 | 166 | 149 |
| | 2. | Dapi | 68 | 373 | 220 | 153 |
| | 3. | Mirbuk | 135 | 771 | 396 | 375 |
| | 4. | Balek | 51 | 315 | 138 | 177 |
| | 5. | Takilalung | 117 | 626 | 325 | 301 |
| | 6. | Yagrung | 90 | 478 | 225 | 253 |
| | 7. | Sibut | 39 | 249 | 118 | 131 |
| | 8. | Miglung | 40 | 199 | 96 | 103 |
| | 9. | Tekang | 54 | 301 | 155 | 146 |
| | 10. | Mirem | 225 | 1287 | 665 | 622 |
| | 11. | Bamin | 82 | 486 | 259 | 227 |
| | 12. | Bilat | 54 | 290 | 210 | 80 |
| | 13. | Ledum | 80 | 455 | 234 | 221 |
| | 14. | Mikong | 126 | 646 | 357 | 289 |
| | 15. | Rani | 158 | 810 | 420 | 390 |
| | 16. | Berung | 77 | 486 | 259 | 227 |
| | 17. | Rumne | 43 | 250 | 124 | 126 |
| | 18. | Rengin | 53 | 211 | 110 | 101 |
| | 19. | Tigra | 29 | 165 | 79 | 86 |
| | 20. | Rasam | 37 | 221 | 116 | 105 |
| | 21. | Roying | 12 | 72 | 31 | 41 |
| | 22. | Monku | 44 | 262 | 119 | 143 |
| | 23. | Kelek | 22 | 138 | 73 | 65 |
| | 24. | Boying | 10 | 47 | 24 | 23 |
| | 25. | Remi | 50 | 232 | 114 | 118 |
| | 26. | Niklok | 21 | 100 | 51 | 49 |
| | 27. | Mirsang | 63 | 311 | 139 | 172 |
| | 28. | Napit | 5 | 27 | 18 | 9 |
| | 29. | Poying | 8 | 46 | 23 | 23 |
| | 30. | Pasighat Town | 1919 | 9139 | 5464 | 3675 |

| 1. | 2. | 3. | 4. | 5. | 6. | 7. |
|----------------------|-------------------|-----|------|-----|-----|----|
| <u>Ruksin Circle</u> | | | | | | |
| 1. | Debing | 259 | 1290 | 662 | 628 | |
| 2. | Rayeng | 185 | 1024 | 556 | 468 | |
| 3. | Ruksin | 115 | 616 | 347 | 269 | |
| 4. | Nogorlung | 195 | 993 | 500 | 498 | |
| 5. | Oyan | 106 | 743 | 417 | 326 | |
| 6. | Sille | 73 | 434 | 222 | 212 | |
| 7. | Sille Forest Camp | 29 | 162 | 82 | 80 | |
| 8. | Mangnang | 71 | 373 | 188 | 185 | |
| 9. | Sikabamin | 75 | 372 | 188 | 184 | |
| 10. | Sika Tode | 74 | 408 | 212 | 196 | |
| 11. | Linka | 57 | 276 | 150 | 126 | |
| 12. | Sille Camp Bazar | 84 | 308 | 184 | 174 | |
| <u>Mebo Circle</u> | | | | | | |
| 1. | Aohali | 39 | 158 | 78 | 80 | |
| 2. | Borguli | 99 | 608 | 295 | 313 | |
| 3. | Silluk | 79 | 458 | 241 | 217 | |
| 4. | Ayeng | 146 | 869 | 432 | 487 | |
| 5. | Bodak | 39 | 226 | 153 | 73 | |
| 6. | Motum | 74 | 489 | 229 | 260 | |
| 7. | Raling | 20 | 132 | 66 | 66 | |
| 8. | Sigar | 52 | 300 | 156 | 144 | |
| 9. | Ngopak | 176 | 1103 | 584 | 519 | |
| 10. | Kiyit | 146 | 989 | 509 | 480 | |
| 11. | Seram | 98 | 644 | 346 | 298 | |
| 12. | Namsing | 109 | 731 | 392 | 339 | |
| 13. | Mer | 50 | 336 | 243 | 96 | |
| 14. | Mebo Hq. & Vill. | 240 | 1144 | 619 | 525 | |
| <u>Nari Circle</u> | | | | | | |
| 1. | Nari | 105 | 596 | 300 | 296 | |
| 2. | Nari (HQ) | 41 | 174 | 111 | 63 | |
| 3. | Lumpo | 85 | 492 | 255 | 237 | |
| 4. | Namey | 156 | 809 | 430 | 379 | |
| 5. | Depi | 243 | 1198 | 662 | 596 | |
| 6. | Detak | 54 | 295 | 150 | 145 | |
| 7. | Aditako | 26 | 151 | 83 | 68 | |
| 8. | Telam | 62 | 410 | 196 | 214 | |

| 1. | 2. | 3. | 4. | 5. | 6. | 7. |
|--------|-----|------------|-----|-----|-----|-----|
| Nari | | | | | | |
| Circle | 9. | Telam camp | 49 | 222 | 124 | 98 |
| | 10. | Potte | 64 | 348 | 170 | 178 |
| | 11. | Deka | 110 | 638 | 334 | 304 |
| | 12. | New Deka | 20 | 100 | 56 | 44 |
| | 13. | Pam | 49 | 304 | 159 | 145 |
| | 14. | Seren | 61 | 400 | 196 | 204 |
| | 15. | Somensapri | 9 | 40 | 19 | 21 |
| | 16. | Korang | 26 | 182 | 101 | 81 |
| | 17. | Sido | 36 | 202 | 154 | 48 |
| | 18. | Kakki | 19 | 144 | 67 | 77 |
| | 19. | Koyu | 40 | 300 | 160 | 140 |
| | 20. | Rina | 22 | 164 | 70 | 94 |
| | 21. | Rotte | 20 | 188 | 104 | 84 |
| | 22. | Saku | 7 | 57 | 31 | 26 |
| | 23. | Kadu | 6 | 53 | 27 | 26 |
| | 24. | Loglu | 13 | 120 | 72 | 48 |
| | 25. | TabiRipo | 17 | 114 | 53 | 61 |
| | 26. | Lipin | 8 | 63 | 33 | 30 |
| | 27. | Maney | 10 | 88 | 49 | 39 |
| Pangin | | | | | | |
| Circle | 1. | Riew | 173 | 839 | 460 | 379 |
| | 2. | Begging | 36 | 187 | 100 | 87 |
| | 3. | Mopit | 53 | 257 | 129 | 128 |
| | 4. | Komsing | 111 | 556 | 289 | 267 |
| | 5. | Jorsing | 31 | 186 | 79 | 107 |
| | 6. | Pangi | 20 | 108 | 51 | 57 |
| | 7. | Sissen | 62 | 237 | 190 | 47 |
| | 8. | Rottung | 109 | 473 | 340 | 133 |
| | 9. | Kallek | 15 | 85 | 44 | 41 |
| | 10. | Babuk | 12 | 64 | 29 | 35 |
| | 11. | Kobang | 111 | 449 | 253 | 196 |
| | 12. | Yemsing | 74 | 343 | 169 | 174 |
| | 13. | Pangin | 63 | 309 | 155 | 154 |
| | 14. | Koreng | 42 | 189 | 104 | 85 |
| | 15. | Yeksi | 44 | 228 | 109 | 119 |
| | 16. | Lokpeng | 40 | 197 | 90 | 107 |
| | 17. | Tarak | 90 | 449 | 220 | 229 |
| | 18. | 29th Mile | 68 | 289 | 225 | 64 |
| | 19. | Pangin HQ | 139 | 506 | 338 | 168 |

Contd. Table No. 2¹.4

: - 75 -

| 1. | 2. | 3. | 4. | 5. | 6. | 7. |
|------------------|--------------|-----|------|-----|-----|----|
| Boleng Circle | | | | | | |
| 1. | Lissing | 17 | 116 | 53 | 63 | |
| 2. | Messing | 13 | 73 | 31 | 42 | |
| 3. | Yibuk | 52 | 256 | 116 | 140 | |
| 4. | Yingku | 36 | 186 | 96 | 90 | |
| 5. | Supsing | 21 | 108 | 47 | 61 | |
| 6. | Sine | 65 | 291 | 130 | 161 | |
| 7. | Pareng | 80 | 413 | 245 | 168 | |
| 8. | Pangkang | 187 | 954 | 581 | 373 | |
| 9. | Riga | 356 | 1664 | 832 | 832 | |
| 10. | Sitang | 121 | 563 | 298 | 265 | |
| 11. | Parong | 119 | 534 | 285 | 249 | |
| 12. | Dosing | 131 | 663 | 330 | 333 | |
| 13. | Boleng HQ | 268 | 1178 | 789 | 389 | |
| Yingkiong Circle | | | | | | |
| 1. | Gobuk | 147 | 518 | 273 | 245 | |
| 2. | Pugging | 84 | 309 | 148 | 161 | |
| 3. | Simong | 266 | 967 | 489 | 478 | |
| 4. | Gette | 144 | 436 | 219 | 217 | |
| 5. | Yingkiong HQ | 324 | 1334 | 911 | 423 | |
| Karko Circle | | | | | | |
| 1. | Bomdo | 62 | 308 | 163 | 145 | |
| 2. | Jambo | 48 | 216 | 109 | 107 | |
| 3. | Ramsing | 50 | 194 | 94 | 100 | |
| 4. | Gosang | 102 | 394 | 201 | 193 | |
| 5. | Karko Vill. | 144 | 602 | 314 | 288 | |
| 6. | Karko HQ | 26 | 81 | 54 | 27 | |

Contd. Table No. 21.4

-76-

| 1. | 2. | 3. | 4. | 5. | 6. | 7. |
|----|----|----|----|----|----|----|
|----|----|----|----|----|----|----|

Mariyang
Circle

| | | | | | |
|-----|----------------|-----|------|-----|-----|
| 1. | Mariyang HQ | 72 | 222 | 142 | 80 |
| 2. | Pekimodi | 17 | 103 | 63 | 40 |
| 3. | Dalbing | 208 | 894 | 465 | 429 |
| 4. | Milang | 163 | 908 | 464 | 444 |
| 5. | Damro | 327 | 1784 | 863 | 921 |
| 6. | Silli | 41 | 217 | 111 | 106 |
| 7. | Padu | 111 | 675 | 314 | 361 |
| 8. | Adipasi | 158 | 964 | 468 | 496 |
| 9. | Mori | 7 | 39 | 17 | 22 |
| 10. | Maktin | 4 | 24 | 12 | 12 |
| 11. | Syam | 2 | 11 | 5 | 6 |
| 12. | Arodo | 3 | 12 | 9 | 3 |

Geku
Circle

| | | | | | |
|----|---------|-----|------|-----|-----|
| 1. | Komkar | 193 | 1042 | 555 | 487 |
| 2. | Geku | 283 | 1281 | 678 | 603 |
| 3. | Sumsing | 61 | 346 | 177 | 169 |
| 4. | Sibum | 186 | 946 | 455 | 491 |
| 5. | Jeru | 39 | 244 | 116 | 128 |
| 6. | Ponging | 35 | 210 | 106 | 104 |

NUMBER OF VEHICLE REGISTERED IN PAM SIANG DISTRICT IN THE YEAR 1980-86

Table No.2

| Year | Scooter | Car | Jeep | Power tiller | Station wagon | Truck 3tons | Truck 5tons | Bus | Road Roller | Tract- or | Bull dozer | Motor cycle | Auto rickshaw | Total No. of vehicle | Trailor |
|---------|---------|-----|------|--------------|---------------|-------------|-------------|-----------------|-------------|-----------|------------|-------------|---------------|----------------------|---------|
| 1. | 2. | 3. | 4. | 5. | 6. | 7. | 8. | 9. | 10. | 11. | 12. | 13. | 14. | 15. | 16. |
| 1980-81 | 28 | 21 | 39 | 1 | 1 | 4 | 26 | 12 | 3 | 4 | 2 | 15 | 2 | 148 | 3 |
| 1981-82 | 27 | 2 | 17 | - | - | - | 76 | 3 | 5 | 4 | 2 | 22 | 2 | 160 | - |
| 1982-83 | 11 | 2 | 18 | 1 | - | - | 16 | 5 | - | 3 | - | 11 | 2 | 69 | 2 |
| 1983-84 | 15 | 2 | 12 | - | - | - | 9 | 2 (Mini Bus) | - | 4 | - | 7 | 1 | 52 | - |
| 1984-85 | 21 | - | 3 | - | - | - | 18 | - | - | 2 | - | 8 | 3 | 55 | - |
| 1985-86 | 14 | 2 | 14 | - | - | - | 9 | 1 | - | 5 | - | 12 | 1 | 58 | 5 |

Source: TPT Branch, DC Office, Pasighat.

78

Retail price of 18 essential commodities of Pasighat Market during the month of February, May and June '86 as compared to same month of the proceeding year

| Sl. No. | Commodity | Unit | Feb '86 | Feb '85 | Average price and percentage increase (+) or decrease over the proceeding year | | | | | | |
|---------|----------------------|-------|---------|---------|--|---------|---------|--|----------|----------|--|
| | | | | | Percentage increase (+) or decrease (-) over the proceeding year | May '86 | May '85 | Percentage increase (+) or decrease (-) over the proceeding year | June '86 | June '85 | Percentage increase (+) or decrease (-) over the proceeding year |
| 1. | 2. | 3. | 4. | 5. | 6. | 7. | 8. | 9. | 10. | 11. | 12. |
| 1. | Rice (Mota) imported | Kg | 3.00 | 2.60 | (+) 15.38 | 2.75 | 2.60 | (+) 5.77 | 2.41 | 2.60 | (-) 7.31 |
| 2. | Wheat | " | 2.90 | 2.45 | (+) 18.37 | 2.33 | 2.45 | (-) 2.86 | 3.20 | 2.45 | (+) 30.61 |
| 3. | Moog dal | " | 7.70 | 8.30 | (-) 7.29 | 7.40 | 8.30 | (-) 10.84 | 7.40 | 9.20 | (-) 19.56 |
| 4. | Msur dal | " | 7.00 | 5.40 | (+) 29.63 | 7.10 | 6.00 | (+) 18.33 | 6.60 | 6.00 | (+) 10.00 |
| 5. | M. Oil | Ltr. | 14.60 | 13.90 | (+) 5.04 | 16.84 | 13.90 | (+) 21.15 | 17.40 | 13.00 | (+) 33.85 |
| 6. | Vanaspati | Kg. | 22.00 | 20.40 | (+) 7.84 | 21.50 | 20.40 | (+) 15.39 | 21.50 | 20.40 | (+) 5.39 |
| 7. | Milk | Ltr. | 3.50 | 3.00 | (+) 16.67 | 3.88 | 3.50 | (+) 10.86 | 4.00 | 3.50 | (+) 14.29 |
| 8. | Meat (Goat) | Kg. | 26.00 | 23.00 | (+) 13.04 | 26.00 | 26.00 | - | 23.00 | 26.00 | (+) 7.69 |
| 9. | Fish | Kg. | 20.00 | 16.00 | (+) 25.00 | 20.00 | 16.00 | (+) 25.00 | 20.00 | 16.00 | (+) 25.00 |
| 10. | Eggs | pair. | 2.50 | 2.00 | (+) 25.00 | 2.00 | 2.00 | - | 2.00 | 2.00 | - |
| 11. | Salt | Kg. | 1.20 | 1.00 | (+) 16.67 | 1.15 | 1.00 | (+) 15.00 | 1.53 | 1.25 | (+) 26.40 |
| 12. | Potato | Kg. | 2.50 | 1.50 | (+) 66.67 | 2.00 | 2.25 | (+) 11.11 | 3.50 | 2.30 | (+) 52.17 |
| 13. | Tea leaf | Kg. | 30.00 | 36.00 | (-) 16.67 | 30.00 | 36.00 | (-) 16.67 | 30.00 | 36.00 | (-) 16.67 |
| 14. | Sugar | Kg. | 6.15 | 5.45 | (+) 12.35 | 6.41 | 5.45 | (+) 17.61 | 6.10 | 5.65 | (+) 6.19 |
| 15. | Washing soap | Each | 4.00 | 3.75 | (+) 6.67 | 3.70 | 3.75 | (-) 1.33 | 3.70 | 3.75 | (-) 1.33 |
| 16. | Firewood | qtl. | 20.00 | 18.00 | (+) 11.11 | 20.00 | 18.00 | (+) 11.11 | 20.00 | 18.00 | (+) 11.11 |
| 17. | K. Oil. | Ltr. | 2.25 | 2.40 | (-) 6.25 | 2.05 | 2.40 | (-) 14.53 | 2.05 | 2.05 | - |
| 18. | Long cloth | Mtr. | 6.50 | 7.50 | (-) 13.33 | - | 7.50 | - | 9.50 | 7.50 | (+) 26.67 |

Source: Economics & Statistics Cell, Pasighat.

NUMBER OF GRAM SEVAK AND VFA TRAINED UNDER GRAM SEVAK TRAINING CENTRE AND SCHOOL
OF VETY. SCIENCE & A.H. PASIGHAT DURING THE YEAR 1985 - 86.

Table No.21.7

| Sl.No. | Type of Gram Sevak VFA | Number trained during 1985-86 | Number under training during the year |
|--------|------------------------|----------------------------------|--|
| 1. | 2. | 3. | 4. |
| 1. | VLW 2 years Course. | 75 | 53 |
| a) | Stipendry | - | - |
| b) | In service(1985-87) | 75 | 53 |
| 2. | VFA 1 year Course | 23 | 23 |

Source: Deputy Director of GTC and Deputy Director of School of Vety.
Science & AH Pasighat.

HEALTH TRAINING IMPARTED TO NON-SERVICING PERSONNEL IN HTRC DURING THE YEAR 1985-86

Table No.21.8

| SL.No. | Description of courses | Duration of courses | No.of Trainees admitted x | No.of Trainees appeared | No. of Trainees passed |
|--------|---|---------------------|---|--------------------------|------------------------|
| 1. | 2. | 3. | 4. | 5. | 6. |
| 1. | Health Asstt.Jr (for local boys) | 1 | 21 | 10 | 10 |
| 2. | Pharmasist | 3 years | Discontinued | with effect from 31.3.80 | |
| 3. | Auxiliary Nurse cum midwise for local girls | 2 years | 46 II year - 22 Nos Ist year 24 " | 46 | 22 |
| 4. | Midwife/Dai | - | - | - | - |

Source: A.D.H.S, Pasighat.

