



Block Level Statistics

Lower Subansiri District
ARUNACHAL PRADESH
1995-96

Published By
Economics & Statistics Branch

Office Of The Deputy Commissioner

Lower Subansiri District.

Ziro—791120

Arunachal Pradesh.

/ F O R E W O R D /


It gives me immense pleasure to know that the 9th Edition of "Block Level Statistics of Lower Subansiri District, 1995-96" is being published by the District Statistical Wing, Ziro.

The publication "Block Level Statistics of Lower Subansiri District, 1995-96" incorporates Block-wise Circles Statistical information on various Socio-economic developmental activities of this district. The importance of accurate and adequate statistical information for planning and administrative purpose needs hardly to be over emphasised.

I hope this publication will be useful at Circle and Block level for planners, Research scholars and as a whole for this district.

I appreciate the sincere efforts put by the staff of District Statistical wing, Ziro under the able guidance of Shri N. Sambyo, District Statistical Officer, Lower Subansiri District, Ziro in bringing out this Edition and such tempo will be maintained in future.

Dated Ziro, the 15th April/97.


15/4/97
(Y. D. THONGCHI),
Deputy Commissioner,
Lower Subansiri District,
ZIRO.

EXPERIMENTATION UNIT

National Institute of Educational
Planning and Administration.

17-B, Sri Aurobindo Marg,

New Delhi-110016

DOC, No.

D-9692

Date

14.10.97

File

/ INTRODUCTION /

The "Block Level Statistics of Lower Subansiri District, 1995-96" is the 9th Edition of its kind. Its main aim is to reflect a comprehensive picture of various Socio-economic aspects and progress made in the developmental activities in all the 9(Nine) CD/IRD Blocks of this district.

In publishing this Edition, We strictly adhered to the guidelines given by the department of Economics and Statistics, Govt. of Arunachal Pradesh and the data inserted in each table of this publication are as per information received from the source offices of this district.

I would like to avail myself of an opportunity to extend my thanks and gratitude to all the Heads of Department/offices, whose co-operation has made it a successful one in bringing out the publication in time.

My thanks are due to Shri Tasso Kano, SIS and Shri Koj Chatung, FI of Statistics for collection of data, compilation and preparation of the manuscript of this publication. Thanks are also due to Smti. Koj Yanya, LDC for neatly cutting the stencils and also to Shri Koj Tallang, peon for his clear cyclostyling works.

Last but not least, I would like to take an opportunity to extend my thanks and regards to Shri Y.D. Thongchi, Deputy Commissioner, Lower Subansiri District, Ziro for his guidance for bringing out the publication and for writing "FOREWORD".

The Statistics Branch, DC's office, Ziro would not be responsible for any error/ommissions, which might have originated from source offices itself.

Any constructive suggestion for improvement of the publication will be gladly accepted with thanks.

Dated Ziro, the 15th April/97.



(N. SAMBYO), 15/4/97
District Statistical Officer,
Lower Subansiri District,
-791120.

(i)

/ C O M M E N T S /

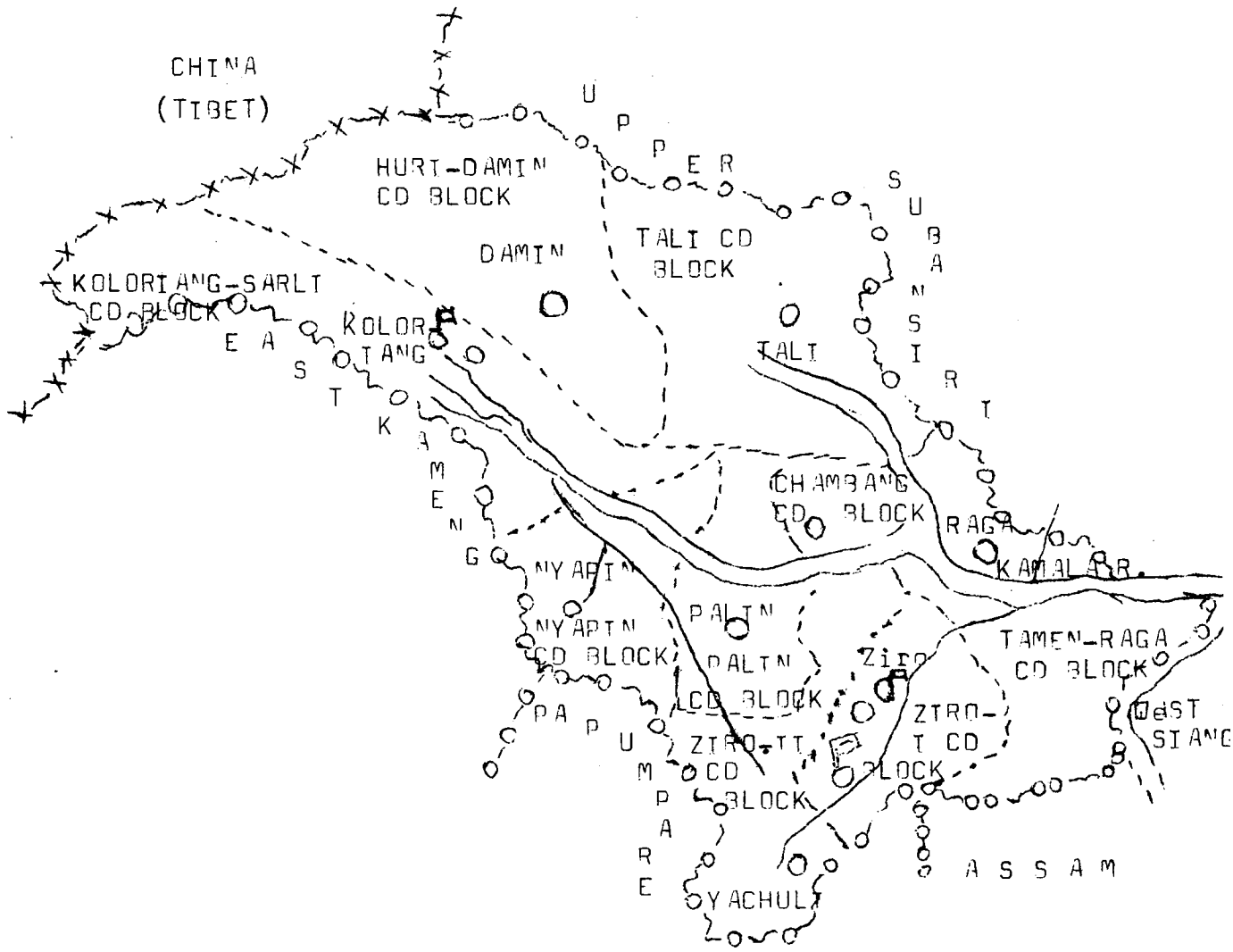
Table No.	Particulars	Page No.
(1)	(2)	(3)
	National Map of Lower Subansiri District	I
	Brief Note on Community Development Blocks of Lower Subansiri District.	(1) to (v)
1.1	Area, Altitude of the blockwise Circle & villages covered under Panchayat System as on 31.3.96.	1 to 2
2.1	Annual Rainfall for the year 1995	3
2.2	Monthly Maximum and Minimum Temperature for the Calender year 1995	4
3.1	Land Utilisation for the Agril. Year 1995-96 (In Hect.) by VLM Circlewise	5
3.2	Area under crops by in different Blockwise Circles during Agricultural Year 1995-96.	6.
3.3	Area sown more than once for Agril. year 1995-96.	7
3.4	Area brought under Fertilizers and plant protection during Agril. year 1995-96.	7
3.5	No. of Agricultural Farms as on 31.3.96.	8
4.1	Minor Irrigation Project as on 31-3-95.	9
5.1	No. of Co-op. Stores as on 31-3-95	10 to 11
5.2	Working of different Co-Operative Societies as on 31.3.95.	12 to 14
6.1	Vety. Dispensary/Aid centres as on 31.3.96	15 to 16
6.2	Animals/Birds treated/vaccinated/Castrated during the year 1995-96.	17 to 18
8.1	Fish Farm & village Fish Pond under block as on 31.3.96.	19
9.1	Area under Forest & Revenue earned as on 31.3.96.	20
11.1	Locationwise distributions of Craft centre as on 31.3.96.	21 to 22
11.2	No. of Trainees trained (Passed out) by different Craft during 1995-96.	23
11.3	Annual Out-turn of different craft centres and Sale Proceeds during 1995-96.	24 to 25

(ii)



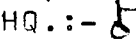


11.4	Distribution of Industries as on 31-3-96.	26 to 31
12.1	Fuel and Power as on 31.3.96	32
12.2	Installed/Generating capacity & Consumption of Electricity as on 31.3.96.	33
13.1	Bank Deposits & Credit during 1995-96.	34
15.1	No. of villages connected by Road as on 31.3.96.	35
15.2	Construction/Improved/Maintenance of Road/Track during the year ending 1996.	36
15.3	Distribution of villages according to distance from the block HQ as on 31.3.96.	37
15.4	Circlewise coverage of Jeep/Bus/Truck Road as on 31.3.95.	38
16.1	Communication Net Work as on 31.3.96.	39
18.1	No. of Educational Institutions as on 31.3.96.	40
18.2	Distribution of Technical/Vocational Institutions & Training centre as on 31.3.96.	41
18.3	Educational Institutions showing total students/Teachers for the latest Academic year 1995-96.	41 to 42
18.4	Statement showing Enrolment with SC/ST, Drop-out, No. of students, No. of Teachers (Trained/Untrained) according to category of Institutions in each Block for the latest Academic year 1995-96.	43
19.1	No. of Hospitals/Disp./Medical Units as on 31.3.96.	44
19.2	No. of authorised Beds in Govt./Private Hospital/Medical Units as on 31.3.96.	45 to 47
19.3	No. of Medical staff in Govt. Hospital/Health Unit/Dispensary as on 31.3.96.	48 to 49
19.4	No. of Patients treated during 1995-96.	50 to 51
19.5	National Malaria Eradication programme as on 31.3.96.	52
19.6	Facilities of Drinking water supply (Village covered) as on 31.3.96.	52 to 53
19.7	Village brought under water supply during the financial year.	53 to 54
20.1	Social & Cultural Organisation as on 31.3.96.	54 to
20.2	Information Centre/Community Listening Sets, TV & Radio Stations as on 31.3.96.	55

(T)

NOTIONAL MAP OF LOWER SUBANSTRI DISTRICT (NOT TO SCALE)



I N D E X

- | | |
|---|--|
| 1. International Boundary: ---X - X - X | 6. Road :-  |
| 2. State Boundary: - - 00-00-00 | 7. Dist.HQ. :-  |
| 3. Dist. Boundary: - - 000000 | 8. Sub-Divn.HQ. :-  |
| 4. Block Boundary: - - 000000 | 9. Block HQ :-  |
| 5. River :-  | |

(i)

BRIEF NOTE ON COMMUNITY DEVELOPMENT BLOCKS
OF LOWER SUBANSIRI DISTRICT.

A. Lower Subansiri District is comprised of 9th(nine) community development Blocks, namely Ziro-I, Ziro-II, Palin, Chambang, Nyapin, Koloriang-Sarli, Huri-Damin, Tamen-Raga and Tali C.D. Blocks. The salient features of the C.D. Blocks are mentioned below :-

(1) ZIRO-I C.D. Block :- Ziro-I Block is comprised of only 1(one) administrative circle, namely Ziro circle. The Block has an area of 1015(Approx) sq.Km. with total rural population of 11,260 comprising 5560 Males and/Females as per 1991 Census. As per 1991 census, this block covers 35 villages. Decadal variation of population of the block is found to be(-) 36.43 percent during the last decade(1981-91). The reason for decreasing of population during the last decade(1981-91) are possibly due to declaration of Ziro(HQ) as census town in 1991 census, migration of population to some other circles of the district and other district of the state. Ziro-I C.D. block ranks second in respect of sex ratio(1025) females per 1000 males as per 1991 census. Nil schedule caste population is recorded in 1991 census. In 1991 census, Ziro-I C.D. block has recorded 3966 literates, the percentage being 43.40 to total rural populations. Excluding children in the age group 0 to 6. So per as C.D. block was literacy rate is concerned, Ziro-I ranks first in literacy rate. Total workers in the block constitutes 4880(43.34%) to total rural population, while 4783(42.48%) being the main workers and 9.7(0.86%) marginal workers. This block records lowest percentage of main workers and total workers as compared to other C.D. blocks. Ziro-I C.D. block constitutes 6380(56.66%) of non workers being the highest of all the C.D. blocks. The block HQ is located at OLD Ziro. The block was opened during 1958 and it is a stage-II, Type A.C.D, Block.

The block is bounded by Ziro-II C.D. Block in the west and North, Kimin Doimukh C.D. Block of Papum Pare District in the South and Tamen-Raga C.D. Block in the East respectively.

The topography of the block is mostly mountaneous. The Altitude of Ziro(Hapoli) is 1564 metres above Sea level. The main river of the block is Panga. The local in / 5700

(ii)

habitants are mostly Apatanies and they practise a permanent cultivation.

(2) Ziro-II C.D. Block:- Ziro-II block is comprised of 2(two) administrative circles namely Yachuly and Pistana circle with an area of 1,965 sq. km. (approx). It covers 110 villages with a total population of 14,539 comprising 7458 Males and 7081 females as per 1991 census. The percentage of decadal variation is found to be highest in the Ziro-II C.D. Block for rural population, the percentage being (+)49.93 during the last decade(1981-91). Ziro-II and Damin C.D. Blocks recorded lowest sex ratio with only 949 females per 1000 males. The block has found to be highest schedule caste population(34 persons) among the 9(nine)C.D. block in the district. They are either govt. employees or migrated from other states for contractor's construction works or Businessman. In the 1991 census, Ziro-II C.D. Block has recorded 3061 literates, the percentage being 34.69 to total rural population and it ranks second in literacy rate(Excluding children in the age-group 0 to 6. Total workers in the block constitutes 6958(47.86 percent) to the total rural population, 6932(47.68 %) being the main workers and 26 (0.18%) marginal workers. Ziro-II C.D. block has recorded 7581 (52.14%) of non workers. Its HQ is located at YACHULI. The Block was opened in the year 1988 and its a stage-II type-A C.D. Block.

The block is bounded by palin block, Nyapin Chambang & Rage-Tamen C.D. Block in the North, Pampare district in the West and South and Ziro-I block in the East respectively.

The topography of the block is mostly mountaneous. The main river of the block is PANIOR. The local inhabitants are mostly Mishis and they practices Jhum and permanent cultivation.

(3) PALIN C.D. BLOCK:- Palin block is comprised of 1(one) administrative circle, namely palin circle. It covers 43 villages with a total population of 6255 comprising 3131 males and 3154 females as per 1991 census. Decadal variation of population of the Palin C.D. block constitutes very negligible (1.52%) during the last decade 1981-91, Palin C.D. block has recorded sex ratio of 1007 females per 1000 males.

(iii)

The schedule caste population of the Palin C.D. Block has recorded only 4 persons. In the 1991 census the block has recorded 1437 literates, the percentage being 28.86 to total rural population. The total main workers in the block constitutes 2755 (43.84%) to the total rural population and the marginal workers is found to be nil. The Palin C.D. block has recorded 3530 (55.17%) of non workers. Its HQ IS LOCATED AT PALIN. The block was opened on 1962-63 and it is a stage-II, type-A CD, Block.

The block is bounded by Tali blocks in the North, Nyapin block in the West, Ziro-II block in the South and Chambang block in the East respectively.

The topography of the block is mostly mountainous. The altitude of the Palin block HQ is 1080 Metres above sea level. The main river of the block is KHRU. The local inhabitants are mostly Nishis and they practices Jhum and permanent cultivation.

(4) CHAMBANG C.D. BLOCK :- Chambang block is comprised of 1(one) administrative circle namely chambang circle. It covers 49 villages with a total population of 3510. The males being 1723 and females 1796 as per 1991 census. The decadal variation of population of the block indicate (+) 21.81 percent during the last decade 1981-91, the ranks being third among the 9(nine) CD-Blocks Chambang C.D. block ranks first in respect of sex ratio(1042 females per 1000 males) in the district. No schedule caste population was recorded in 1991 census. The block has recorded 334 literates and the percentage stands 11.15 to total rural population, which indicates second lowest literacy rate among the block in the district. Total workers in the block shows 1962(55.75%) to total rural population, the main workers being 1962 and marginal worker, NIL, Chambang C.D. Block constitutes 1557(44.25%) of non worker's. The male being 770(44.69%) and female 787(43.82%). Block HQ is located at Chambang. The block was opened on 1992.

The block is bounded by Tali block in North, Palin in the West, Ziro-II and Palin C.D. block in the South and Tanen-Raga block in the East respectively.

The topography of the block is mostly mountainous. The altitude of the Chambang HQ is 1260 metres above sea level. The main river of the block is KHRU. The local inhabitants are mostly Nishis and they practices Jhum permanent cultivation.

(iv)

(5) NYAPIN C.D. BLOCK:- Nyapin block is comprised of 2 (two) administrative circles, namely Nyapin and Sangram circle with an area of 192 (approx) sq. km. It covers 75 villages with total population of 12,096 indicating 5459 males and 6137 females as per 1991 census. The population of the block constitutes 16.28 percent to total rural population of the district, which ranks second in population size. Scheduled caste population in the block is found to be very negligible with only 3 persons to total rural population. Decadal variation of population of the block is found to be (+) 13.27 percent during the last decade 1981-91. It is noticed that Nyapin C.D. block stands second in respect of sex ratio (1030 females per 1000 males) among the 9 (nine) C.D. blocks. Literacy rate in the block, 1991 census has recorded 1891 literates (excluding children in the age group- 0 to 6 years), the percentage being 19.64 to total rural population.

The total workers in the block reflects 6342 (3079 males and 3263 females), the percentage being 52.43 (51.67 and 53.17), out of which 6340 (52.43 percent) are main workers' and 2 (0.02%) are marginal workers'. Total non workers of the block has found to be 5754 (47.57%) of which 2880 (48.33 percent) are males and 2874 (46.83%) are females. Its HQ is located at Nyapin. The block was opened on 1977-78 and it is a stage-II type-A.C.D. block.

The block is bounded by Koloriang-Sarli block in the North, East Kameng District in the west, Papum Pare district in the South and Palin block in the East respectively.

The topography of the block is mostly mountaneous. The altitude of the block HQ is 1040 metres above Sea level. The main river of the block is PUGO. The local inhabitants are mostly Mishis and they practices Jhum cultivation.

(6) KOLORIANG-SARLI C.D. BLOCK:- Koloriang-Sarli block is comprised of 2 (two) administrative circles, namely Koloriang and Sarli circle with an area of 1000 (Approx) sq. km. It covers 87 villages with a total population of 6,767, accounting 3578 males and 3189 females, the percentage being 9.15 to total rural population of the district, as per 1991 census. The scheduled caste population of the block is very negligible with only 5 persons, which accounts 0.07 percent to total rural population.

(V)

Decadal variation of population of the block has recorded to be (-)0.69 percent during the last decade 1981-91. The reason for negative growth rate may possible due to the shifting of population to some other circle of the district. Koloriang-Sarli C.D. Block has recorded sex ratio of 891 females per 1000 males. As per 1991 census, literacy rate of the block has recorded 995 literates (excluding children in the age group- 0 to 6), the percentage being 18.16 to total rural population.

The total workers in the block accounts 3837 persons (2120 males and 1717 females), the percentage being 56.70 (59.25 and 53.84). It is noticed that Koloriang-Sarli ranks third in total workers to total rural population. Out of total workers, 3,734 (55.30%) are main workers, of which 2113 (58.05) are males and 1621 (50.83) are females and 103 (1.52%) are marginal workers, the males being 7 (seven) (0.19) and females 96 (3.01%).

The block HQ is located at Koloriang. The block was opened on 1964-65 and it is a stage-II, type-A C.D.

The block is bounded by China (Tibet) in the North, East Kamang District in the West, Huri-Damin block in the East and Nyapin block in the South respectively.

The topography of the block is mostly mountainous. The altitude of the block HQ is 1004 metres above Sea level. The main river of the block is KHRU. The local inhabitants are mostly Nishis and they practices Jhum cultivation.

(7) HURI-DAMIN C.D. BLOCK:- Huri-Damin block is comprised of 2 (two) administrative circle namely Damin and Parsiparlo with an area of 414 (approx) sq.km. It covers 58 villages with a total population of 4902 showing 2515 males and 2387 females as per 1991 census. The population of the block indicates 6.60 percent to total rural population of the district. The scheduled caste population in the block is found to be very negligible with only 3 persons (0.04%) to total rural population. The decennial growth rate of population during the last decade 1981-91 was recorded (+)7.81 percent. Huri-Damin C.D. Block stands lowest in respect of sex ratio (949 females per 1000 males). The literates population of the block as per 1991 census was 539 (Excluding 0-6 years of

(VI)

age group) accounting 12.79 to total population.

The total workers to total population of Huri-Damin C.D. Block stand second among 9(nine)C.D. Block with 2095(1584 males and 1411 females).The percentage being 61.10(62.98 and 59.11). Out of which 2990(61.00%) are main workers and 5 (0.10%) are marginal workers. The total non workers of the block has recorded 1907(38.90%) of which 931(37.02%) are males and 976(40.89%) are females. The block was opened on 1968-69 and it is a stage-II, type-B C.D. Block.

The block is bounded by China(tibet)in the North,Kolo-riang-Sarli block in the West and South and Tali block in the East respectively.

The topography of the block is mostly mountaneous. The altitude of the block HQ is 1000 metres above sea level. The main river of the block is KAMALA. The local inhabitant are mostly Mishis and they practice Jhum cultivation.

(8) TALI C.D. BLOCK:-

Tali block is comprised of 2(two) administrative circle namely Tali and Lendkolleng circle with an area of 400(approx)sq.km.. It covers 71 villeges with a total population of 6450 accounting 3207 males and 3243 females(as per 1991 census). The population of the block constitutes 8.68 percent total rural population of district. No. schedule caste population has been recorded against the block. It is noticed that the decennial growth of Tali C.D. block has the negative growth rate i.e(-) 16.68 percent, the reason is possibly due to the shifting of population to some other circle of the district. The sex ratio of Tali block indicates 1011 females per 1000 males. So per as C.D. block wise literacy rate is concerned Tali has recorded lowest literacy rate with only 357 percent, the percentage being 6.43 (Excluding Children in the age group 0-6) .7 Out of which 269(9.69%) are males and 88(3.18%) are females.

The total workers to total population of Tali C.D. block recorded first with 4550(70.54%) 2240(69.85%)being males and 2310(71.23%) females. Out of which 4449(68.98%) are main workers and 101(1.56%) are marginal workers. The total non workers to total population of the block has found to be lowest among 9(nine)C.D. Block with only 1900(29.46%)of which 967 (30.15%) are males and 933(28.77%) are females.

(vii)

The block HQ is located at Tali. The block was opened on 1964-65 and its a stage-II, type-A C.D. Block.

The block is bounded by Upper Subansiri in the both North and East, Huri-Damin block in the West and Palin, Tamen-Raga and Chambang Blocks in the South respectively.

The topography of the block is mostly mountainous. The altitude of the block HQ. is 1280 metres above sea level. The main river of block is SELU. The local inhabitants are mostly Mishis and they practices Jhum cultivation.

(9) TAMEN-RAGA C.D. BLOCK:- Tamen-Raga block is comprised of 2(two) administrative circles namely Raga and Doll-ungmukh circles with an area of 480 sq.km.(Approx). It covers 62 villages with a total population of 8487 comprising 4311 males and 4176 females(as per 1991 census). The block population to total rural population indicates 11.42 percent of the total rural population of the district. The scheduled caste population in the block is found to be very negligible with only 4 persons to total population. The annual growth rate of population(1981-91) was recorded(+) 27.74 percent, which ranks second among 9(nine) C.D. block. The sex ratio indicates 969 females per 1000 males. The Tamen-Raga C.D. block ranks third in respect of literacy rate with 2009(31.10%) literates(Excluding Children in the age group- 0-6), the males being 1363(41.27%) and females 646(20.47%).

The total workers in the block indicates 4269(2196 males and 2073 females), the percentage being 50.30(50.94 and 49.64). Out of which 4184(49.30%) are main workers and 85(1.00%) are marginal workers. The total non workers of the block has recorded 4218(49.70%), of which 2115(49.06%) are males and 2103(50.36%) are females. The block HQ is located at RAGA. The block was opened on 1964-65 and it is a stage-II, type-B C.D. block.

The block is bounded by Tali block in the North, Chambang, Ziro-I and Ziro-II block in the West, Assam in the South and Upper Subansiri District and West Siang district in the East respectively.

The topography of the block HQ is mountainous. The altitude of the block HQ Raga is 1000 metres above sea level. The main river of the block is KAMALA. The local inhabitants are mostly Mishis and Hills Miris and they practices Jhum cultivation.

AREA ALTITUDE OF THE BLOCK-WISE CIRCLE AND

Table No. 1.1

Sl. No.	Name of Blockwise circle	Approximate Area of the circles in sq.Km.	Altitude of circle HQ above sea level (in Mtrs).	No. of 1981 census
(0)	(1)	(2)	(3)	(4)
1.	ZIRO-I CD, Block			
	(1) Ziro circle	NA	1564	23
2.	ZIRO-II, CD, BLOCK			
	(2) Yachuli circle	NA	NA	76
	(3) Pistana circle	NA	NA	-
	Sub-Total: (1+2)	NA	-	76
3.	PALIM CD, BLOCK			
	(4) Palim circle	NA	1080	49
4.	CHAMBANG CD, BLOCK			
	(5) Chambang circle	NA	1260	39
5.	NYAPIN CD, BLOCK			
	(6) Nyapin circle	NA	1040	46
	(7) Sangram circle	NA	1010	28
	Sub-Total (6+7)	NA	-	74
6.	KOLORIANG - SARLI CD BLOCK			
	(8) Koloriang circle	NA	1004	49
	(9) Sarli circle	NA	1400	47
	Sub-Total :-(8+9)	NA	-	96

NO VILLAGES COVERED UNDER PANCHAYAT SYSTEM AS ON 31.3.96.

Villages	Total no. of household in each circle as per		Estimated population as on 31.3.96 as per 1991 census			No. of the	
	1981 census	1991 census	Male	Female	Total	Gram Panchayat.	Anchoral Samity.
(5)	(6)	(7)	(8)	(9)	(10)	(11)	(12)
35	5999	2784	5560	5700	11260	265	3
69	-	2374	4908	4342	9150	136	1
41	-	1144	2650	2739	5389	136	1
110	-	3538	7458	7081	14539	136	1
48	1327	1377	3131	3154	6285	62	1
43	566	674	1723	1796	3519	42	1
39	1438	1513	3315	3449	6764	109	1
36	824	1130	2644	2688	5332	109	1
75	2262	2643	5959	6137	12096	109	1
49	928	949	2284	2062	4346	53	1
38	471	486	1294	1127	2421	27	1
87	1399	1426	3578	3189	6767	80	2

Contd/- P..2.....

(2)

(0)	(1)	(2)	(3)	(4)
7. HURI-DAMIN CD, BLOCK				
(10)	Damin circle	NA	1000	56
(11)	Parsiparlu	NA	$\frac{3}{4}$	
Sub-Total : (10+11)		NA	1000	56
8. TALI CD BLOCK				
(12)	Tali circle	NA	1280	58
(13)	Longdingkolling circle	NA	NA	
Sub-Total (12 + 13)		NA	1280	58
9. TAMEN-RAGA CD, BLOCK				
(14)	Raga Circle	NA	1000	68
(15)	Dollungmukh circle	NA	NA	-
Sub-Total (14 + 15)		NA	1000	68
Grand Total:-		10135	-	539

NB:-1) NA= Not

(Source:- D.C's office, Ziro/Dib

	(5)	(6)	(7)	(8)	(9)	(10)	(11)	(12)
30	952	530	1268	1134	2402	52	1	
42	-	561	1247	1253	2500			
73(72)	952	1091	2515	2387	4902	52	1	
41	1464	829	1352	1888	3840	67	1	
30		480	1255	1355	2610			
71	1464	1309	3207	3243	6450	67	1	
57	1217	1430	3810	3707	7517	94	1	
5		177	501	469	970			
82	1217	1609	4311	4176	8487	84	1	
535	15186	16,451	37442	36863	74305	827	12	

Available

ector of Census Operation, A.P., Shillong/EE (PWD), Ziro.

(3)

ANNUAL RAINFALL FOR THE YEAR 1995
IN RESPECT OF LOWER SUBANSIRI DISTRICT

Table No.2.1 (In M.M.)

Sl. No.	Month and Year	Name of Raingauge Station		
		Ziro-I C.D.Block (Ziro HQ.)	Ziro-II C.D. Block (Tazali)	Koloriang-Sarli C.D.Block (Koloriang)
0	1	2	3	4
1.	January/95	26.60	10.25	205.00
2.	February/95	24.90	21.00	461.00
3.	March	105.30	9.29	784.00
4.	April/95	82.40	34.4	632.00
5.	May/95	44.60	86.25	502.00
6.	June/95	184.80	70.25	615.00
7.	July/95	291.90	128.32	660.00
8.	August/95	239.00	50.64	485.00
9.	September/95	133.80	37.6	700.00
10.	October/95	21.70	17.74	224.00
11.	November/95	40.40	43.3	Nil
12.	December/95	27.60	8.22	Nil
Total Rainfall :-		1223.20	517.26	5268.00

(4)

MONTHLY MAXIMUM AND MINIMUM TEMPERATURE FOR THE CALENDAR YEAR 1995.

Table No.2.2

Sl. No.	Name of Block wise localities	Maximum Minimum	(in centigrade)											
			Jan	Feb	March	April	May	June	July	August	Sept.	Oct.	Nov.	Dec.
0	(1)	(2)	(3)	(4)	(5)	(6)	(7)	(8)	(9)	(10)	(11)	(12)	(13)	(14)
1.	Ziro-I C.D. BLOCK (Ziro-HQ)	MAXIMUM	16.70	17.80	22.00	25.00	31.00	31.00	33.00	33.00	36.00	38.00	32.80	Nil
		MINIMUM	3.90	4.00	7.00	9.00	17.00	18.00	20.00	19.5	18.00	10.00	10.10	Nil
2.	Palin C.D. Block (Palin HQ)	MAXIMUM	15.00	17.00	21.00	25.00	30.00	35.00	36.00	33.00	30.00	25.00	23.00	20.00
		MINIMUM	5.00	6.00	10.00	15.00	17.00	21.00	21.00	20.00	17.00	15.00	13.00	10.00
3.	Ziro-II C.D. Block (Yazali)	MAXIMUM	18.6	18.7	24.09	27.3	28.75	30.05	29.37	31.72	29.96	29.66	27.5	21.29
		MINIMUM	5.6	9.2	13.19	15.63	20.12	22.10	21.29	21.72	20.46	16.32	12.43	9.53
4.	Koloriang-Serli C.D. Block	MAXIMUM	13.9	12.32	20.04	23.00	17.40	Nil	Nil	28.4	23.44	Nil	Nil	Nil
		MINIMUM	8.2	8.00	13.4	13.56	9.73	Nil	Nil	20.5	12.24	Nil	Nil	Nil

Source:- AE, Ziro/F.M, Yazali/BDO, Palin and Koloriang.

(5)

LAND UTILISATION FOR THE AGRIL. YEAR 1995-96 (IN HECT.) BY V.L.W.CIRCLEWISE.

Table No.3.1 (Area in 0.00 hect.)

Sl. No.	Name of Block/ circle	Name of V.L.W. HQ.	No. of villages under circle	Net Area shown	Area Under Misc. Crops	Culti- vate waste land	Barren & un- culti- vate land	Pastures & Grazing ground	Forest	Land put to other uses.
(0)	(1)	(2)	(3)	(4)	(5)	(6)	(7)	(8)	(9)	(10)
1.	Lower Subansiri District(Total)		595	33,436.70	8590.00	3416.20	9420.00	9426.00	245167	3596.00

NB: - Block-wise circles data not available.

(6)

AREA UNDER CROPS BY TN DIFFERENT BLOCKWISE CIRCLE DURING AGRIL YEAR 1995-96.

Table No.3.2 (0.00 Hect)

Sl. No.	Name of C.D. Block-wise circle.	Name of V.L.W. Block/circle.	Kharif Crops					Rabi crops				
			PADDY			Jhum Milled	Jhum	Millet	Other Kharif crops	Wheat	Rice/Meize	Other Rabi crops (Potato)
(1)	(2)	(3)	(4)	(5)	(6)							
1.	Ziro-I	-	6575.00	-	-	80.00	95.00	1022.00	5.00	-	70.00	
2.	Yachuli/Pistana	-	6050.00	-	-	850.00	350.00	2045.00	13.00	-	95.00	
3.	Palim	-	1760.00	-	-	408.00	70.00	539.80	1.00	-	15.00	
4.	Chambang	-	340.00	-	-	230.00	16.00	29.00	-	-	1.50	
5.	(a) Yapin (b) Sangram	-	2050.00	-	-	450.00	80.00	397.50	5.10	-	15.00	
6.	<u>Koloriang-Serli C.D. Block</u>											
	(a) Koloriang	-	1100.00	-	-	350.00	80.00	182.00	3.00	-	20.00	
	(b) Serli	-										
7.	(a) <u>Damin Huri C.D. Block</u> (b) <u>Persiparlo circle</u>	-	330.00	-	-	270.00	40.00	28.20	-	-	1.5	
8.	(a) <u>Tali C.D. Block</u> (b) <u>Landi Kolleng circle</u>	-	300.00	-	-	230.00	30.00	80.70	-	-	3.00	
9.	(a) <u>Tamen-Raga CD block</u> (b) <u>Dallungmukh</u>	-	800.00	-	-	650.00	35.00	911.00	7.00	-	40.00	
Total :-			21325.00	-	-	3518.00	796.00	5235.20	34.00	-	261.00	

NB:-(1) Paddy combined (Col.3+4+5 shown.

(2) Maize combined (Col.6+7) shown.

AREA SOWN MORE THAN ONCE FOR THE AGRIL. YEAR 1995-96.

Table No.3.3

Sl. No.	Name of Block circle.	Name of V.L.W. circles.	Area sown more than once under			Area sown more than once under			Total area sown (col. 6 to 9)	
			Irrigated	Non-irrigated	Total (col.3+4)	W.R.C.	V.R.C.	JHUMING		
(0)	(1)	(2)	(3)	(4)	(5)	(6)	(7)	(8)	(9)	
			- N O T A V A I L A B L E -							

.....

AREA BROUGHT UNDER FERTILIZER AND PLANT PROTECTION DURING AGRIL. YEAR 1995-96.

Table No.3.4

Sl. No.	Name of Block wise circle.	Name of V.W.W Or HQ.	Area brought under Fertilizers			Area under H.V.V.			Area under plant protection		
			Normal	C.D	Total (Col.3+4)	Paddy	Others crops	Total (Col. 6+7)	Normal	C.D	Total (Col. 9+10)
(0)	(1)	(2)	(3)	(4)	(5)	(6)	(7)	(8)	(9)	(10)	(11)
1-	Total in Lower Subansiri District.	-	9292.1	NA	9292.1	262.9	8206.45	8469.35	2000.00	NA	2000.00

NB:-Circlewise breakup figure not available.

(6)

NUMBER OF AGRICULTURAL FARMS AS ON 31ST MARCH 1995

Table No. 3.5 (in Number)

Sl. No.	Name of C.D. Blockwise	Name of VLV circle(HQ) concerned	Govt. Agril cultural/Farms	Govt. Horti -cultural farms/Nursery	Peoples Horti-cultural/Farms/Gardens.
(0)	(1)	(2)	(3)	(4)	(5)
1.	Ziro-I (Ziro circle)	-	-	2	-
2.	Ziro-II	-	-	-	-
	(a) Yachuli	-	-	Nil	598
	(b) Pistana	-	-	Nil	-
	(c) Block Total :-	-	1	Nil	598
3.	Palin C.D. Block	-	-	1	43
4.	Chambang C.D. Block	-	-	1	-
5.	NYAPIN	-	-	-	-
	(a) Nyapin circle	-	-	1	39
	(b) Sangram circle	-	-	1	-
	(c) Block Total	-	-	2	39
6.	KOLORIANG-SARLI	-	-	-	-
	a) Koloriang circle	-	-	1	37
	b) Sarli circle	-	-	1	-
	(c) Block Total :-	-	-	2	37
7.	HURI-DAMIN	-	-	-	-
	a) Damin circle	-	-	1	10
	b) Parsi-Parlo circle	-	-	-	-
	(c) Block Total :-	-	-	1	10
8.	TALI	-	-	-	-
	a) Tali circle	-	-	2	6
	b) Lendikalleng circle	-	-	-	-
	(c) Block Total :-	-	-	2	6
9.	TAMEN-RAGA	-	-	-	-
	a) Raga circle	-	-	1	59
	b) Dallungmukh circle	-	-	-	-
	(c) Block Total :-	-	1	12	792

Source:- DAO/DHO, Ziro.

MINOR IRRIGATION PROJECT AS ON 31ST MARCH 1995.

Table No.4.1

Sl. No.	Name of Blockwise circle.	Name of Irrigation schemes	No. of Irrigation Channels				Length of irrigation channels in kms.	Area irrigated (in Hect).
			Implemented Normal	In Progress IRDP	In Progress Normal	TRDP		
(0)	(1)	(2)	(3)	(4)	(5)	(6)	(7)	(8)
1.	Lower Subansiri District	NA	130	NA	59	NA	NA	3300.52

NB:-Circlewise breakup figure not available.

NUMBER OF CO-OPERATIVE STORES AS ON 31ST MARCH 1995.

Table No.5.1

Sl. No.	Type of Co-operative society.	Zero-I CO Block		Zero-II CO Block		Pistana circle		Palin CD Block		Chambabang-Block		Nyapin-CD Block	
		No. Of Unit.	Total villag-es covered.	No. of unit	Total villa-ges co-Vered	Unit.	Total villa-ges co-Vered.	No. of unit	Total villa-ges cover-ed.	No. of Unit.	Total vill. covered.	No. of unit	Total vill-ages cover-ed.
(0)	(1)	(2)	(3)	(4)	(5)	(6)	(7)	(8)	(9)	(10)	(11)	(12)	(13)
1.	Consumer Co-op Stores.	-	-	1	-	-	-	-	-	-	-	-	-
2.	Multipurpose coop. store	6	-	1	-	-	-	1	-	-	-	-	-
3.	School coop. Society.	1	-	1	-	-	-	-	-	-	-	1	-
4.	Service Coop. society.	1	-	-	-	-	-	-	-	-	-	-	-
5.	Industrial coop. society.	-	-	-	-	-	-	-	-	-	-	-	-
6.	Marketing and processing coop. society.	-	-	-	-	-	-	-	-	-	-	-	-
7.	Thrift & credit coop. society.	-	-	-	-	-	-	-	-	-	-	-	-
8.	Farming coop society.	-	-	-	-	-	-	-	-	-	-	-	-
9.	Other coop society.	4	-	2	-	1	-	1	-	-	-	1	-
	Total:-	12	-	5	-	1	-	1	-	-	-	1	-

Table No.5.1

Sl No	Nyapin CD Block		Koloriang-Sarli		Huri-Damin CD Block		Tali CD Block		Tamen-Raga			
	Sangram circle	Koloriang circle	Sarli circle	Damin circle	Tali circle	CD Block	Raga circle	CD Block	Raga circle			
	No. of unit.	No. of Total villag- es cover- ed.	No. of Total villag- es cov- ered.	No. of Total villa- ges covered.	No. of Total villa- ges co- vered.	No. of Total villa- ges co- vered.	No. of Total villa- ges cover- ed.	No. of Total villa- ges cover- ed.	No. of Total villa- ges co- vered.			
(10)	(14)	(15)	(16)	(17)	(18)	(19)	(20)	(21)	(22)	(23)	(24)	(25)
1.												
2.			1									
3.												
4.												
5.												
6.												
7.												
8.												
9.								1			1	
Total :-			1					1			1	

(12)

WORKING OF DIFFERENT CO-OPERATIVE SOCIETIES AS ON 31ST MARCH 1995.

Table No. 5.2

(In Lakh)

Sl. No.	Name of Blockwise circle.	Type of Co-Operative society.	Total No. of Co-Operative society	Number of Members	Working capital (in Rs.)	Paid-up capital		Annual turn over.	Audit.
						People	Govt.		
(0)	(1)	(2)	(3)	(4)	(5)	(6)	(7)	(8)	(9)
1.	Ziro-I (Ziro Circle)	1. Apatani MPCs, Ltd. Ziro.	1	713	48.08	0.90	79.77	340.00	92.93
		2. Subansiri Lamp Old Ziro.	1	390	11.06	0.22	0.37	11.75	93.94
		3. TPT Coop-Societies Ziro	1	26	-	0.10	-	-	92.93
		4. Student Consumers, Coop societies, Ziro.	1	-	-	0.003	0.16	--	92.93
		5. Apatani Fruit Growers MPCs Ltd, Ziro.	1	-	-	0.001	-	--	92.93
		6. Subansiri Exservicemen coop. Societies, Ziro.	1	25	-	0.19	0.23	-	92.93
		7. Govt. Employees, Housing coop. society, Ziro.	1	31	14.03	0.60	1.14	-	93.94
		8. Mudang Taga MPCs ltd, Ziro.	1	22	-	0.12	1.74	-	92.93
		9. Green valley coop. society, ltd, Ziro.	1	-	-	2.00	-	-	89.90
		10. Haqq Handloom coop. society, Ziro.	1	-	-	0.99	1.03	-	94.95
		11. Apatani MPCs LTD, Ziro.	1	-	-	-	-	-	Not yet functioning.

Contd./-P .13-

(10)	(1)	(2)	(3)	(4)
12.		12. Youth Development Coop society, ltd, Ziro	1	21
		Block Total :-	12	1229
2. Ziro-II (Yachuli circle).		1. Nishi student welfare MPCs, Yazali	1	NA
		2. Neepco Employees Consumers coop. society Yazali	1	NA
		3. Neepco Employees Mutual Benefit fund, Yazali.	1	327
		4. Nishi Coop. Society, Deed.	1	91
		5. Ranganadi project Employees Coop. society, Yazali.	1	136
		6. Ranga valley MPCs, Yazali	1	Not
		BLOCK TOTAL :-	6	554
3. PALIN (Palin circle)		1. Nishino MPCs Ltd. Palin	1	180
(b) Chambang circle		Block Total :-	1	180
4. Nyapin (a) Nyapin circle		1. Nyapin Hr. Sec. Schol Coop. Society, Nyapin	1	NA
b) Sangrem circle		Block Total :-	1	NA
c) Block Total :-			1	NA
5. KOLORIANG-SARLI		1. Lamp Koloriang.	1	214
a) Koloriang circle				
b) Sarli circle				
c) BLOCK TOTAL :-			1	214

(5) (6) (7) (8) (9)

0.07 - - 92.93
73.17 5.124 84.44 351.75 -

NA NA NA NA -

NA NA NA NA -

- 0.04 10.59 - 92-93

1.42 0.34 0.07 12.83 93-94

2.08 0.19 1.09 23.39 93-94

yet functioning - -
3.50 0.57 11.75 36.22 -

4.07 0.26 2.52 0.12 92-93

4.07 0.26 2.52 0.12 -

NA NA NA NA NA

NA NA NA NA NA

1.39 0.01 - - 90-91

1.39 0.01 - - -

(0)	(1)	(2)	(3)
6. a) Tali (Tali circle)	1. Donyi Polo coop.	Tali	1
b) Lonqing Kaling			1
c) Block Total :-			1
7. a) HURI-DAMIN (Damin circle)			
b) Parsiperlo circle			
8. Tamen-Raga (Raga circle)	1. Miri CGS,	Raga.	1
b) Dollungmukh circle			1
Grand Total :-			22

Source :- ARCS,

(4)	(5)	(6)	(7)	(8)	(9)
15	-	0.03	0.53	-	92-93
15	-	0.03	0.53	-	92-93
135	2.14	0.04	0.25	14.36	93.94
155	2.11	.04	0.	.70	-
2326	84.27	6.104	99.49	402.45	-

Zira.

VETERINARY DISPENSARY/ATD CENTRE AS ON 31ST MARCH 1996.

Table No.6.1

Sl. No.	Name of Block wise circle	Veterinary Dispensary		V/ATD Centre		CUC		Cattle/Dairy Farms		Mobile/Dispensary		Goat Farms		Fodder farms.	
		No.	Location	No.	Location	No.	Location	No.	Location	No.	Location	No.	Location		
(0)	(1)	(2)	(3)	(4)	(5)	(6)	(7)	(8)	(9)	(10)	(11)	(12)	(13)	(14)	(15)
1.	Ziro-I (Ziro Circle)	2	Hapoli, Ziro.	1	Old Ziro	Nil	-	1	Ziro	1	Hapoli	Nil	-	Nil	-
2.	Ziro-II (Yachuli circle)	1	Yazali	1	Rubdi	3	Joram, Talo, Yazali	Nil	-	Nil	-	Nil	-	1	Yachuli
b)	Pistana, Circle	Nil	-	Nil	-	1	Deed	Nil	-	Nil	-	Nil	-	Nil	-
c)	BLOCK TOTAL:	1	1	1	-	4	-	-	-	-	-	-	-	1	-
3.	Palin C.D. Block	1	Palin	1	Yangte	1	Palin	Nil	-	Nil	-	Nil	-	Nil	-
4.	Chambang C.D. Block	Nil	-	1	Chambang	Nil	-	Nil	-	Nil	-	Nil	-	Nil	-
5.	NYAPIN														
a)	Nyapin circle	1	Nyapin	1	Nyapin	Nil	-	Nil	-	Nil	-	Nil	-	Nil	-
b)	Sangram circle	Nil	-	1	Sangram	Nil	-	Nil	-	Nil	-	Nil	-	Nil	-
c)	Block Total:	1	-	2	-	-	-	-	-	-	-	-	-	-	-
6.	KOLORIANG-SARLI														
a)	Koloriang circle	1	Koloriang	Nil	-	Nil	-	Nil	-	Nil	-	Nil	-	Nil	-
b)	Sarli circle	Nil	-	1	Sarli	Nil	-	Nil	-	Nil	-	Nil	-	Nil	-
c)	BLOCK TOTAL	1	-	1	-	-	-	-	-	-	-	-	-	-	-
7.	a) TALI (Tali circle)	1	Tali	1	Roing	Nil	-	Nil	-	Nil	-	Nil	-	Nil	-
b)	Lending kolling circle.	-	-	-	-	-	-	-	-	-	-	-	-	-	-
8.	HURT-DAMIN														
a)	Damin circle	1	Damin	Nil	-	Nil	-	Nil	-	Nil	-	Nil	-	Nil	-
b)	Parsiperlo circle	-	-	-	-	-	-	-	-	-	-	-	-	-	-

(16)	(17)	(18)	(19)	(20)	(21)	(22)	(23)	(24)	(25)	(26)	(27)	(28)	(29)
Nil	-	Nil	-	Nil	-	Nil	-	Nil	-	Nil	-	Nil	-
Nil	-	Nil	-	Nil	-	Nil	-	Nil	-	Nil	-	Nil	-
Nil	-	Nil	-	Nil	-	Nil	-	Nil	-	Nil	-	Nil	-
Cont. 16 to 29 Total	-	-	-	-	-	-	-	-	-	1	-	1	-

ANIMALS/BIRDS TREATED VACCINATED/CASTRATED DURING THE YEAR 1995-96

Table No.6.2

Sl. No.	Name of Block wise circle	No. of Vety. Dispensary/ AID Centre/ CUC	Veterinary staff				No. of Animals/Birds treated		Castrated
			VAS/EO	SVFA	VFA	General	Inoculated/vaccinated		
(0)	(1)	(2)	(3)	(4)	(5)	(6)	(7)	(8)	
1.	Ziro-I (Ziro circle)	3	1	4	6	11507	16083	184	
2.	ZIRO-II								
	a) Yachuli circle	5	-	-	6	4752	789	20	
	b) Pistana circle	1	-	-	1	1081	-	-	
	c) Block Total:-	6	-	-	7	5833	789	20	
3.	Palin C.D. Block	3	-	-	2	1205	-	-	
4.	Chambang C.D. Block	1	-	-	1	892	-	-	

Contd/-...P..18....

(1)	(2)	(3)
5. <u>Nyapin</u>		
a) Nyapin circle	2	-
b) Sangram circle	1	-
c) Block Total:-	3	-
6. <u>Koloriang-Sarli</u>		
a) Koloriang circle	1	1
b) Sarli circle	1	-
c) Block Total:-	2	1
7. <u>TALI CIRCLE</u>		
b) Lending Kolling circle	2	-
8. <u>HURI-DAMIN</u>		
a) Damin circle	1	-
b) Parsiparlo circle	-	-
c) Block Total :-	1	-
9. <u>TAMEN-RAGA</u>		
a) Raga Circle	4	1
b) Dollungmukh circle	1	-
c) Block Total:-	5	1
TOTAL:-	26	3

(4)	(5)	(6)	(7)	(8)
-	1	335	-	-
-	1	514	-	-
-	2	849	-	-
+	1	761	-	-
-	1	761	-	-
-	-	-	-	-
-	-	-	-	-
-	-	-	-	-
1	4	2894	860	25
1	2	1147	-	-
2	6	4041	860	25
6	25	25088	17732	229

Source:- D.V.O, Ziro.

FISH FARM AND VILLAGE FISH POND UNDER BLOCK AS ON 31-3-96.

Table No.8.1

Sl. No.	Name of Blockwise circle.	No. of Villages as per 1991 census.	No. of Govt. Fish bread- ing farm/Tan sit Nursery.	No. of peoles fish farms.	No. of villages fish Pond Normal	Area under pisciculture in Hect(0.00) Normal.	Fingerlings distributed during 1995-96 (in lakh).
(0)	(1)	(2)	(3)	(4)	(5)	(6)	(7)
1.	Ziro-I (Ziro circle)	35	1	20	112	24	21.00
2.	Ziro-II						
a)	Yachuli circle	69	1	15	55	13	0.25
b)	Pistana circle	41	-	-	-	-	-
c)	Block Total:-	11	1	15	55	13	0.25
3.	PALIN						
a)	Palin circle	48	-	2	40	26	0.20
4.b)	Chambang circle	49	-	-	15	04	0.15
c)	Block Total :-	97	-	2	55	30	0.35
5.	MYAPIN						
a)	Myapin circle	39	1	-	25	16	0.60
b)	Sangram circle	36	1	-	22	15	0.42
c)	Block Total:-	75	2	-	47	31	1.02
6.	KOLORIANG-SARLI						
a)	Koloriang circle	49	-	-	45	5	0.055
b)	Sarli circle	38	-	-	-	-	-
c)	Block Total :-	87	-	-	45	5	0.055
7.a)	Tali (Tali circle)	41	-	1	13	1.3	0.05
b)	Lending Kolling circle	30	-	-	-	-	-
c)	Block Total:-	71	-	1	13	1.3	0.05
8.a)	HURT-DAMIN (Damin circle)	30	-	-	5	01	0.05
b)	Parsiparlo circle	28	-	-	-	-	-
c)	Block Total :-	58	-	-	5	01	0.05
9.a)	TAMEN-RAGA (Raga circle)	57	-	1	20	3.5	0.25(0.25)
b)	Dallungmukh circle	5	-	-	-	-	-
c)	Block Total:-	62	-	1	20	3.5	0.25(0.25)
TOTAL :-		595	4	39	352	108.8	23.025

Source:- DFDO, Ziro.

(20)

AREA UNDER FOREST AND REVENUE EARNED AS ON 31ST MARCH 1996.

Table No.9.1

Sl. No.	Particulars	Unit	(Hapoli Forest Division, ZIRO)
(1)	(1)	(2)	(3)
1.	No. of Forest Beat	No.	-
2.	No. of Forest Ranges	No.	4 Nos. + (1 No. Acott).
3.	Area of Reserved Forest	Hect.	51,587.50
4.	Area of protected Forest	Hect.	NA
5.	Area of un-classified and undemarcated Forest.	Hect.	NA(7220.0 Hect. (Proposed Reserved Forest.
6.	Forest Revenue	Lakh Rs.	82,09,600.0
7.	Length of Forest Road	in Km.	182 metre non motorable.
8.	Area under plantation	Hect.	844.0 hect.
a)	Tree species	-do-	-
b)	Rubber	-do-	-
c)	Coffee	-do-	-
d)	Tea	-do-	-
e)	Cardomom	-do-	-
f)	Pepper	-do-	-
g)	Others(specify)	-do-	-

Source :-D.F.O, Ziro(Hapoli)

LOCATION-WISE DISTRIBUTION OF CRAFT CENTRES AS ON 31-3-1996.

Table No.11.1

Sl No	Name of Block wise circle.	Name of craft centre.	Location	Type of craft taughts.	No. of Trainees			
					upto- 1995-96	During 1995-96		Total
(0)	(1)	(2)	(3)	(4)	(5)	(6)	(7)	
1.	Ziro-I (Ziro circle)	Ziro craft Centre.	1. Ziro	1. Carpentry, Knitting, Weaving, Bell Metal Blacksmithy, Carpet, Type writing, Cane & Bamboo.	427	9	21	30
2.	Ziro-II							
a)	Yachuli circle	-	-	-	-	-	-	-
b)	Pistana circle	Deed weaving Unit	Deed	Weaving	34	-	5	5
c)	Block Total :-	-	-	-	34	-	5	5
3.	PALIN							
a)	Palin circle	Palin weaving Unit	Palin	weaving	25	5	5	5
b)	Chambang circle	Nil	-	-	-	-	-	-
c)	Block Total :-	-	-	-	25	-	5	5
4.	KOLORIANG-SARLI							
a)	Koloriang circle	Koloriang craft centre	Koloriang	Weaving, carpentry, Bell Metal	166	-	5	5
b)	Sarli circle	Nil	-	-	-	-	-	-
c)	Block Total :-	-	-	-	166	-	5	5

Contd/- page..22....

(0)	(1)	(2)	(3)	(4)	(5)	(6)	(7)	(8)
6. HURI-DAMIN								
a) Damin circle	Damin craft centre	Damin	weaving & Knitting	50	-	10	10	
c) Parsiparlu circle								
c) Block Total :-								
				50		10	10	
7. TALT CO. BLOCK								
a) Talt circle Nil								
b) Longding Kolling								
8. TAMEN-RAGA								
a) Raga circle	Raga weaving Unit	Raga	weaving	83	-	5	5	
b) Dollungmukh circle Nil								
c) D. H. Block Total :-								
				83		5	5	
9. NYAPIN								
a) Nyapin circle	Nyapin craft centre	Nyapin	weaving, carpe -entry & Blacksmity.	155	2	3	5	
b) Sangram circle Nil								
c) Block Total :-								
				155	2	3	5	
GRAND TOTAL :-								
				940	11	54	65	

NO. OF TRAINEES TRAINED (PASSED OUT) BY DIFFERENT CRAFTS DURING THE YEAR 1995-96.

Table No. 11.2

Sl. No.	Type of Craft	T R A I N E E S																					Total			
		Ziro			Nyapin			Koloriang			Damin			Rana			Palin			Deed						
		M	F	T	M	F	T	M	F	T	M	F	T	M	F	T	M	F	T	M	F	T				
(1)	(1)	2	3	4	5	6	7	8	9	10	11	12	13	14	15	16	17	18	19	20	21	22	23	24	25	
1.	Weaving	-	8	8	-	3	3	-	5	5	-	5	5	-	5	5	-	5	5	-	5	5	-	5	5	36
2.	Carpentry	2	-	2	1	-	1	-	-	-	-	-	-	-	-	-	-	-	-	-	-	-	-	-	-	3
3.	Bell Metal work	3	-	3	-	-	-	-	-	-	-	-	-	-	-	-	-	-	-	-	-	-	-	-	-	3
4.	Knitting	-	6	6	-	-	-	-	-	-	-	5	5	-	-	-	-	-	-	-	-	-	-	-	-	11
5.	Black smithy	2	-	2	1	-	1	-	-	-	-	-	-	-	-	-	-	-	-	-	-	-	-	-	-	3
6.	Carpet making	-	7	7	-	-	-	-	-	-	-	-	-	-	-	-	-	-	-	-	-	-	-	-	-	7
7.	Type writting	-	-	-	-	-	-	-	-	-	-	-	-	-	-	-	-	-	-	-	-	-	-	-	-	-
Total :-		7	21	28	2	3	5	-	5	5	-	10	10	-	5	5	-	5	5	-	5	5	-	5	5	63

.....

ANNUAL OUT-TURN OF DIFFERENT CRAFT CENTRES AND SALE PROCEEDS DURING THE YEAR 1995-96.

Table No.11.3		ANNUAL OUT-TURN OF DIFFERENT CRAFT CENTRES AND SALE PROCEEDS DURING THE YEAR 1995-96.						
Sl. No.	Name of Block-wise circle.	Name of craft centre	Annual out-turn (in '000 Rs)			Sale proceeds (in thousands Rs)		
			1993-94	1994-95	1995-96	1993-94	1994-95	1995-96
(0)	(1)	(2)	(3)	(4)	(5)	(6)	(7)	(8)
1.	Ziro-I C.D. Block (Ziro-I circle)	Ziro craft centre			339133/-			404539
2.	Ziro-II C.D. Block							
	a) Yachuli circle							
	b) Pistana circle	Deed weaving unit						
	Block Total							
3.	PALIM C.D. BLOCK. (Palin circle)	Palin weaving unit			3,565/-			
4.	CHAMBANG C.D. BLOCK (Chambang circle)		946.00	324.00		280.00	301.00	
5.	NYAPIN C.D. BLOCK.							
	a) Nyapin circle	Nyapin craft centre			1,972/-			4,592/-
	b) Sangram circle							
	Block Total:-				1,972/-			4,592/-
6.	KOLORIANG C.D. BLOCK.							
	a) Koloriang circle.	Koloriang craft centre			1,072/-			
	b) Sarli circle							
	Block Total:-				1,072/-			

(0)	(1)	(2)	(3)	(4)	(05)	(6)	(7)	(8)
7. DAMIN C.D. BLOCK.								
- a)	Damin circle.	Damin craft centre			1,280/-			13,465/-
	b)	Parsi-parlo circle						
	Block Total:-				1,280/-			13,465/-
8. TALI C.D. BLOCK.								
a)	Tali circle							
b)	Lendikoling circle							
	Block Total:-							
9. RAGA-TAMEN C.D. BLOCK.								
a)	Raga circle	Raga weaving unit						
b)	Dulumukh circle							
	Block Total:-		946.00	324.00	351346	280.00	301.00	420653

DISTRIBUTION OF INDUSTRIES AS ON 31ST MARCH 1998.

Table No. 11.4

Sl. No.	Name of Block-wise circle	Name & Address of Manufacturing Centre	By whom Regd.	Power Used Electricity Diesel/coal water etc.	No. of workers/Employees		No. of Managerial or Supervisory Employees
					Regular	Casual	
(0)	(1)	(2)	(3)	(4)	(5)	(6)	(7)
1.	Ziro-IC.D. Block (Ziro circle)	1.M/S, Talle valley Saw Mill, Ziro.	DIC, Ziro	Electricity.	-	-	-
		2.M/S, Subansiri Saw Mill, Hapoli.	- do -	- do -	-	-	-
		3.M/S, Arun Knitting works, Hapoli	- do -	No power	-	-	-
		4.M/S, Tago weaving & Knitting Unit, Ziro.	- do -	- do -	6	-	-
		5.M/S, Hibu Yasing Knitting Unit SSB Gate, Hapoli	- do -	- do -	2	-	-
		6.M/S, Eli Knitting, Hapoli-do-	- do -	- do -	6	-	-
		7.M/S, Nada Cane & Bamboo furniture, Old Ziro.	- do -	- do -	5	-	-
		8.M/S, Arundoy furniture, Old, Ziro	- do -	- do -	7	-	-
		9.M/S, Radhe furniture Mart, Hapoli.	- do -	- do -	5	-	-
		10.M/S, Hage Tassar Wenden furniture, Monchaliya	- do -	- do -	12	-	-
		11.					

Contd/-P.. 27....

(0)	(1)	(2)	(3)	(4)	(5)	(6)	(7)
		11.M/S, Evergreen Bakery Biscuit, Hapoli.	DTC, Ziro	Coal	-	-	-
		12.M/S, Ziro Bakery, Old Ziro.	-do-	-do-	8	-	-
		13.M/S, Mudang Guro Enterprises, Ziro.	-do-	No power	-	-	-
		14.M/S, Apika Candle Fac- tory, Old Ziro.	-do-	-do-	-	-	-
		15.M/S, Tilling Spices Industry, Ziro.	-do-	-do-	-	-	-
		16.M/S, Ziro Manufactu- ring Unit, Old, Ziro.	-do-	-do-	-	-	-
		17.M/S, Subansiri Fabri- cator, old, Ziro.	-do-	-do-	27	-	-
		18.M/S, Arunachal Wire Industry, Old, Ziro.	DTC, Ziro	No Power	16	-	-
		19.M/S, Michi Washing Soap SSB Gate, Ziro.	-do-	-do-	6	-	-
		20.M/S, Koj Tupe Retrading Hapoli.	-do-	Electricity	9	-	-
		21.M/S, Bida Automobile workshop, Hapoli.	-do-	-do-	8	-	-
		22.M/S, Abotani furniture Mart, Hapoli.	-do-	-do-	-	23 Nos.	1 No.
		23.M/S, Vibgyor Tyre Writting School, Hapoli.	-do-	-do-	Nil	1 No.	1 No.

(0)	(1)	(2)	(3)
		24.M/S,Colour Photolab, Old,Ziro.	DTC,Zi
		25.M/S,T.T.T.Knitting cum weaving Unit, Hapoli.	-do-
		26.M/S,Ann Trade Handicrafts & Handloom,Hapoli	-do-
		27.M/S,Mada Yapa wooden furniture,Hapoli	-do-
		28.M/S,Mudang Furniture, Hapoli.	-do-
		29.M/S,Taniyang carpet Unit ,Hapoli.	-do-
		30.M/S,Tame Brother's Bellmetal Industry, Hapoli.	-do-
		31.M/S,Pangina Rice Mill	-do-
		32.M/S,Nenke Munpa Cane and Bamboo Unit	-do-
		33.M/S,Tare Mechanised furniture Unit	-do-
		34.M/S,B.T.furniture Unit	-do-
		35.M/S,T.L.Wooden works	-do-
		36.M/S,B.T.L.Jobbing workshop	-do-

(4) (5) (6) (7)

Electricity	Nil	4 Nos.	1 No.
Nil	Nil	5 Nos.	1 No.
Nil	1 No.	12 Nos.	1 No.
Electricity	1 No.	2 Nos.	1 No.
-do-	1 No.	2 Nos.	1 No.
Nil	1 No.	8 Nos.	1 No.
Electricity.	1 No.	3 Nos.	1 No.
Diesel	3 Nos.	-	-
No power.	14 Nos.	-	1 No.
-do-	4 Nos.	-	1 No.
-do-	1 No.	-	-
-do-	5 Nos.	-	1 No.
-do-	3 Nos.	-	1 No.

(0)	(1)	(2)	(3)	(4)	(5)	(6)	(7)
	37. M/S, Gyati Laumination Centre	DTC, Ziro	Electricity	2	Mos.	-	1 Mo.
	38. M/S, Arunachal Chemical Ltd.	-do-	-do-	1	Mo.	-	1 Mo.
	39. M/S, Tailong X-ray Unit	-do-	-do-	2	Mos.	-	1 Mo.
	40. M/S, Punya furniture Unit	-do-	No power	4	Mos.	-	1 Mo.
2.	Ziro-II C.D. Block (Yachuli and Pistana Circles)						
	1. M/S, Bengia brothers Saw Mill, 27 Km. between Kimin Ziro Road	DTC, Ziro	Electricity	-		-	-
	2. M/S, J.T. Rice Mill 3 Km.	-do-	Diesel	2		-	-
	3. M/S, Menya weaving centre, Yazali.	-do-	No. Power	-		-	-
	4. M/S, Modi weaving centre Yazali	-do-	-do-	-		-	-
	5. M/S, Yaku weaving centre Yazali	-do-	-do-	-		-	-
	6. M/S, J.L. Pinki weaving Zera	-do-	-do-	15		-	-
	7. M/S, Bijoy Bakery, Deed	-do-	-do-	5		-	-
	8. M/S, Meelam Bakery, Meelam	-do-	-do-	4		-	-
	9. M/S, Madelisa Tyres & Traders, Yazali.	-do-	Electricity	9		-	-
	10. M/S, Ijko furniture Unit Yachuli	-do-	-do-	1		2	4(1)

Contd/-...P.30.....

(0)	(1)	(2)	(3)
11.		11. M/S, Yari Saw Mill Ptapool	DTC, Ziro
		12. M/S, Yagar Bakery Unit Yachuli	-do-
		13. M/S, Likha furniture Unit	-do-
		14. M/S, Maqa Mechanised furniture Unit	-do-
		15. Bron Saw Mill	-do-
		16. M/S, Buddh Type Writting Institute	-do-
		17. M/S, Taka Anna furniture Unit.	-do-
3.	Palin C.D. BLOCK	1. M/S, Weaving Centre, Palin	-do-
		2. M/S, Palin Page, Palin	-do-
4.	Chambang C.D BLOCK	M/S, D.T. Furniture Unit, Chambang	-do-
5.	<u>NYAPIN C.D. BLOCK</u>		
	a) Nyapin circle	1. M/S, Lajum Furniture Nyapin	-do-
	b) Sangram Circle	Nil	Nil
6.	<u>KOLORIANG-SARLI</u> C.D. BLOCK		
	a) Koloriang circle	1. Nil	-
	b) Sarli circle	2. Nil	Nil

(4) (5) (6) (7)

Electricity	3	23	1
Firewood	2	7	1
No. Power	3(3)	-	1 No.
-do-	7	-	1 No.
Electricity	22	-	1 No.
No. Power	4	-	1 No.
No. Power	3	-	1 No.
-do-	-	-	-
-do-	19	-	-
-do-	1	4	1
-do-	13	-	-
Nil	Nil	Nil	Nil
-	-	-	-
Nil	Nil	Nil	Nil

(1)	(2)	(3)
7. HURI-DAMT M		
C.D. BLOCK		
a) Damin circle		Nil
b) Parsiperlo circle		-
8. TALI CD BLOCK		
a) Tali circle		Nil
b) Longding Kelling circle		Nil
9. TAMEN-RAGA CD BLOCK		
(Raga circle and		
Dollungmukh circle		
	1. M/S, Arunachal Saw Mill Baa Samla.	
	2. M/S, Yam Saw Mill Dollungmukh.	
	3. M/S, Nibedita Knitting centre, Raga	
	4. M/S, Nida Furniture Industry, Raga	
	5. M/S, Kamala valley Saw Mill	
	6. M/S, Karlo forest product	

Source:- DDI,

(3) (4) (5) (6) (7)

DTC, Zero No Power - - -
 - - - - -
 - - - - -
 - - - - -

DTC, Zero Electricity - - -
 -do- -do- - - -
 -do- No power - - -
 -do- -do- 12 - -
 -do- Electricity 10 - - -
 -do- -do- 8 - 1 No.

DTC, Zero.

FUEK AND POWER AS ON 31ST

Table No. 12.1

Sl. No.	Name of Blockwise circle	No. of villages Electrified under each Blockwise circle.
(0)	(1)	(2)
1.	Zira- I	36
2.	Yachuli	68
3.	Pistana	
4.	Palin	28
5.	Chambang	4
6.	Nyapin	3
7.	Sangam	9
8.	Kaleriang	5
9.	Sarli.	2
10.	Demin	1
11.	Parsipala	
12.	Tali	1
13.	Langding Kelling	
14.	Raga	55
15.	Dallungmukh	
TOTAL :-		212

MARCH 1996.

No. of Buildings electrified under each Blockwise circle.	No. of household benefitted under each Blockwise circle.	Remarks
(3)	(4)	(5)
161	167	
-	-	
76	143	
-	-	
59	98	
-	-	
-	-	
-	-	
-	-	
-	-	
-	-	
-	-	
296	408	

INSTALLED/GENERATING CAPACITY CONSUMPTION OF ELECTRICITY AS ON 31ST MARCH 1996.

Table No.12.2

Sl. No.	Name of Blockwise circle	Blockwise installed capacity (in M.W)	Generation and consumption in Million KWH						Total consumption (4th)	
			Electricity generated	Domestic	Commercial	Public lighting	Industrial	Other		
(1)	(2)	(3)	(4)	(5)	(6)	(7)	(8)	(9)	(10)	
1.	Ziro-I	-	-	-	-	-	-	-	-	
2.	Yachuli	7.500	16.495943	-	-	-	-	-	-	
3.	Pistana	-	-	-	-	-	-	-	-	
4.	Palin	-	-	-	-	-	-	-	-	
5.	Chambang	-	-	-	-	-	-	-	-	
6.	Nyapin	-	-	-	-	-	-	-	-	
7.	Koloriang	0.288	0.132056	-	-	-	-	-	-	
8.	Teli	-	-	-	-	-	-	-	-	
9.	Raga	-	-	-	-	-	-	-	-	
10.	Damin	-	-	-	-	-	-	-	-	
11.	Sangram	-	-	-	-	-	-	-	-	
12.	Serli	-	-	-	-	-	-	-	-	
13.	Parsiperlo	-	-	-	-	-	-	-	-	
14.	Longding Kolling	-	-	-	-	-	-	-	-	
15.	Dollungmukh	-	-	-	-	-	-	-	-	
Total:-		7.798	16.627999	1.160121	0.221599	0.98804	0.055334	2.137308	0.694399	5.4

NB:- Blockwise circle break up figure is not available.

Source:- E.E.(Electrical, Ziro.

BANKING SHOWING DEPOSITS AND CREDIT FOR THE BANKING YEAR ENDING 1995-96.

Table No.13.1					(Rs. in lakh)
Sl. No.	Name of Blockwise circle	Name of Bank	Deposit	Credit given	Remarks
(0)	(1)	(2)	(3)	(4)	(5)
1.	Ziro-I circle	1.SBI,Ziro	-	-	-
		2.Apex Bank,Old Ziro	89.24	13.8	-
		3.Apex Bank,Hapoli	422.8	98.49	-
2.	Ziro-II(Yachuli circle Pistana circle)	1.SBI,Yazali	NA	NA	-
		2.Rural Bank,Yazali	37.22	7.42	-
3.	PALIN(a)Palin circle b)Chambang circle	1.SBI, Palin	-	-	-
4.	NYAPIN(a)Myapin circle b) Sangram circle	1.Apex Bank,Sangram	32.45	2.31	-
5.	a)Kaleriang circle b)Serli circle	-	-	-	-
6.	Tali circle	-	-	-	-
7.	HURI-DAMIN(Damin circle)	-	-	-	-
8.	Tamen-Raga(Raga circle)	1.SBI,Raga	-	-	-
TOTAL:-		8	581.71	122.02	-

Source:- SBI/Ziro,Raga, Yazali,Palin.

Apex Bank/Old Ziro,Hapoli, Sangram

Rural Bank/Yayali.

NO. OF VILLAGES CONNECTED BY ROAD AS ON 31ST MARCH 1996.

Table No. 15.1

Sl. No.	Name of Blockwise circle	No. of villages connected by Jeepable Road.		Name of main Road connecting the Jeepable road under col. 2 and 3.	Average Length of Jeepable road under col. 2 and 3. each circle	Weather HQ. circle is connected by Bus Truck road (yes/No)
		All Weather	Fair Weather			
(0)	(1)	(2)	(3)	(4)	(5)	(6)
1.	Ziro-I CD Block (Ziro circle)	17	8	Raga-Ziro Kimin road	-	Yes
2.	Ziro-II C.D. Block					
	a) Yachuli circle	2	2	Kimin-Ziro-Raga Road Ziro-Palin road	-	Yes
	b) Pistana circle	-	-	-	-	No.
3.	Palin C.D. Block (Palin circle)	-	-	-	-	Yes
4.	Chambang C.D. Block (Chambang circle)	-	-	-	-	No.
5.	Nyapin C.D. Block (a) Nyapin circle	-	-	-	-	Yes
6.	B.O. Sangram circle	-	-	-	-	Yes
6.	KOLORIANG-SARLI C.D. BLOCK					
	a) Koloriang circle	-	-	-	-	Yes
	b) Sarli circle	-	-	-	-	No.
7.	a) DAMIN-HURI CD, BLOCK (Damin circle)	-	-	-	-	No.
	b) Parsiparic circle	-	-	-	-	No.
8.	a) TALI C.D. Block (Tali circle)	-	-	-	-	No.
	b) Langding Kolling circle	-	-	-	-	No.
9.	a) RAGA-TAMEN C.D. BKDOCK (Raga)	-	2	Ziro-Raga Road	-	Yes
	b) Dallungmukh circle	-	-	Raga-Deberije road	-	Yes

Date: 14.10.95

CC, No. 14-10-95

W. D. No. 110016 9-9692

District Administration,

Kochi, Kerala

District Administration,

Kochi, Kerala

CONSTRUCTION/IMPROVEMENT/MAINTENANCE OF ROAD/TRACK DURING THE YEAR ENDING ON 31ST MARCH '96.

Table No.15.2

Sl. No.	Name of Blockwise circle	Length of Road constructed under each blockwise circle during the year 1995-96			Length of Road improved under each blockwise circle during the year 1995-96.			Length of Road Maintained in each blockwise circle during the year 1995-96.			Remark
		Jeepable	Mulepath	Porter Track	Jeepable	Mule-path	Porter Track	Jeepable	Mule-path	Porter Track	
(1)	(1)	(2)	(3)	(4)	(5)	(6)	(7)	(8)	(9)	(10)	(11)

- N O T A V A I L A B L E -

££££££££££££££££

DISTRIBUTION OF VILLAGES ACCORDING TO DISTANCE FROM THE BLOCK HQ AS ON 31ST MARCH'96.

Table No. 15.3

Sl. No.	Name of Block with its HQ.	Total No. of villages (1991 Census)	Distribution of villages according to distance of the villages from the Block in Km.				Distance from Block HQ to each circle HQ.
			0-5	5.1-10	10.1-20	20.1 & above.	
(1)	(2)	(3)	(4)	(5)	(6)	(7)	
1.	ZIRO-T C.D. BLOCK (OLD ZIRO)	35	21	8	3	3	7
2.	ZIRO-TTCD, Block (YACHUOT)	110	1	2	12	95	0
3.	PALIN CD, BLOCK (PALIN)	48	13	10	4	21	NA
4.	Chambang CD, Block	49	7	9	6	27	-
5.	KOLORIANG-SARLT CD, BLOCK (Koloriang)	87	10	14	24	39	NA
6.	TALT CD, BLOCK (TALT)	71	5	3	2	61	0
7.	NYAPIN CD, BLOCK (Nyapin)	75	9	13	14	39	NA
8.	HURI-DAMIN CD, BLOCK (DAMIN CIRCLE)	58	2	7	12	37	0
9.	TAMEN-RAGA CD, BLOCK (RAGA CIRCLE)	62	6	4	7	45	0
Total :-		595	74	70	84	367	7

Source :- MV Branch, DC's Office, Ziro.

(38)

CIRCLEWISE COVERAGE OF JEEP/TRUCK ROAD AS ON 31ST MARCH'96..

Table No.15.4 (Unit in Km.)

Sl No	Name of Blockwise circle	Total Length of Road under different undertakings				Total length of Jeep/Truck Roads.	Remarks
		PWD Road	BRTF Road	RWD Road	Forest Roads		
(0)	(1)	(2)	(3)	(4)	(5)	(6)	(7)
	Lower Subansiri District in Total	354.200	226.450	64.752	0.890	646.292	-

Blockwise circle breakup of data not available.

(Source :-EE,PWD/RWD,Ziro/DFR,Ziro/CE.95 APO).

COMMUNICATION NET WORK AS ON 31ST MARCH '96.

Table No.16.1

Sl. No.	Name of Blockwise circle.	LOCATION AND NUMBERS							No. of public call offices.
		Post & Telegraph Office combined.	Post Office without Telegraph facility.	Tele-graph office.	EDBPO	Tele- phone Excha nge	Telephone Set/Con- nection	Letter Boxes fixed.	
(1)	(2)	(3)	(4)	(5)	(6)	(7)	(8)	(9)	
1.	Ziro-I circle	-	1	1	2	1	332	6	5
2.	Yachuli circle	-	-	-	3	-	-	3	Nil
	a) Pistana circle	-	-	-	1	-	-	1	-do-
3.	Palin circle	-	-	-	1	-	-	1	-do-
	b) Chambang circle	-	-	-	1	-	-	1	-do-
4.	Nyapin circle	-	-	-	2	-	-	2	-do-
	b) Sangram circle	-	-	-	1	-	-	1	-do-
5.	a) Koloriang circle	-	-	-	1	-	-	1	-do-
	b) Sarli circle	-	-	-	1	-	-	1	-do-
6.	a) Tali circle	-	-	-	1	-	-	1	-do-
	b) Longding Kolling circle	-	-	-	-	-	-	-	-
7.	a) Damin-Huri (Damin circle)	-	-	-	1	-	-	1	-do-
	b) Parsiparla circle	-	-	-	-	-	-	-	-
8.	a) Raga-Tamen (Raga circle)	-	-	-	2	-	-	2	-do-
	b) Dollungmukh circle	-	-	-	-	-	-	-	-
Total:-		-	1	1	17	1	332	23	5

Source:- Director of Postal Service, Itanagar Sub-Post Master, Ziro.

(40)

NO. OF EDUCATIONAL INSTITUTIONS AS ON 31ST MARCH 196.

Table No. 18.1		(Unit in Nos.)								
Sl. No.	Name of Blockwise circle	Type of Educational institutions.								
		Pre-Pry. school (attached to Pry. school)	IV/Pry. school	Middle school	Sec. school	Hr. Sec. school	Coll. -ge.	Adult educ. centre	Cent. ral sch. -col.	Private school
(1)	(2)	(3)	(4)	(5)	(6)	(7)	(8)	(9)	(10)	
1.	Ziro-I C.D. Block (Ziro Circle)	4	4	5	3	1	-	12	-	4
2.	Ziro-II C.D Block									
a)	Yachuli circle	4	12	5	1	1	-	-	-	-
b)	Pistana circle	3	8	4	2	-	-	31	-	2
3.	Palin C.D. Block (Palin circle)	2	12	3	-	1	-	21	-	-
4.	CHAMBANG CD, BLOCK									
a)	Chambang circle	-	9	2	-	-	-	10	-	-
5.	NYAPIN CD, BLOCK									
a)	Nyapin circle	2	14	2	-	1	-	9	-	-
b)	Sangram circle	2	8	2(1)	1	-	-	1	-	-
6.	KOLORIANG-SARLI CD, BLOCK									
a)	Koloriang circle	1	5	1	1	-	-	2	-	-
b)	Sarli circle	-	3	1	-	-	-	2	-	-
7.	DAMTM-HURI (a) Damin circle	1	4	2	-	-	-	4	-	-
b)	Parsibarla circle	-	-	-	-	-	-	-	-	-
8.	TALI CD, BLOCK (TALI circle)	2	8	2	1	-	-	6	-	-
b)	Langdingkelling circle	-	-	-	-	-	-	-	-	-
9.	TAMEN-RAGA CD, BLOCK									
a)	Raga circle	4	17	3	2	1	-	10	-	-
b)	Dallungmukh circle	-	-	-	-	-	-	-	-	-
	Total:-	21	100	31	11	5	-	108	-	6

: : : : :

(41)

DISTRIBUTION OF TECHNICAL/VOCATIONAL INSTITUTIONS AND TRAINING CENTRE AS ON 31-3-96.

Table No.18.2

Sl. No.	Name of Blockwise Circle	No. of Technical Training Centre		Locationwise number of each Institutions/Centre.
		(1)	(2)	
(0)	(1)	(2)	(3)	(4)

EDUCATIONAL INSTITUTIONS SHOWING TOTAL STUDENTS/TEACHERS FOR THE LATEST ACADEMIC YEAR ENDING 1995-96.

Table No.18.3

Sl. No.	Name of Blockwise Circle	No. of Institution		No. of Teachers		No. of Students.	
		Govt. School	Govt. Aided & Private School.	Govt. School	Govt. Aided & Private school	Govt. School	Govt. Aided & Private School
(0)	(1)	(2)	(3)	(4)	(5)	(6)	(7)
1.	Ziro-I C.D. Block (Ziro circle)	13	6	142	35	5240	910
2.	Ziro-II C.D. BLOCK						
	a) Yachuli circle	19	-	387	-	3134	-
	b) Pistana circle	17	-	65	-	1393	-
3.	Palin C.D. Block (Palin circle)	16	-	45	-	933	-
4.	Chambang CD, Block (Chambang circle)	11	-	16	-	792	-
5.	MYITIN C.D. Block (Myabin circle)	17	-	31	-	1476	-
	b) Sangram circle	10	-	15	-	732	-
6.	KOLORIANG-SARLI CD, BLOCK						
	a) Koloriang circle	7	-	14	-	770	-
	b) Serli circle	4	-	6	-	411	-

Contd/- P...42.....

(0)	(1)	(2)	(3)	(4)	(5)	(6)	(7)
7.	DAMIN-HURI C.D. BLOCK						
	a)Damin circle	6	-	8	-	565	-
	b)Parsiparlo circle	-	-	-	-	-	-
8.	TALI C.D.BLOCK(Tali circle	11	-	17	-	1033	-
	b)Longding Kolling circle	-	-	-	-	-	-
9.	RAGA-TAMEN C.D.BLOCK						
	a)Raga circle	23	-	51	-	2141	-
	b)Dollungmukh circle	-	-	-	-	-	-
	Total :-	154	6	497	35	18620	910

STATEMENTS SHOWING ENROLMENT WITH SC/ST, DROPPED-OUT/NO. OF STUDENTS/NO. OF TEACHERS (TRAINED/ UNTRAINED) ACCORDING TO CATEGORY OF INSTITUTIONS IN EACH BLOCK FOR THE LATEST ACADEMIC /YEAR 1995-96./

Table No.18.4

Sl. No.	Name of Blockwise circle	Category of institution	Total enrolment		No. of ST enrolment		Total No. of dropouts		No. of Teachers			
			Boys	Girls	out of co.3&4		Boys	Girls	Trained		Untrained	
					Boys	Girls			Men	Women	Men	Women
(0)	(1)	(2)	(3)	(4)	(5)	(6)	(7)	(8)	(9)	(10)	(11)	(12)
1.	Ziro-I Circle	1.H.S.School	485	496	383	396	-	-	19	-	15	-
		2.Secondary school	920	1110	520	910	-	-	19	-5	14	18
		3.Middle school	451	552	351	452	-	-	18	4	22	5
		4.Primary school	558	668	358	619	-	-	8	4	14	18
2.	Yachuli circle	1.H.S.School	423	259	403	206	-	-	14	3	8	2
		2.Secondary school	151	125	148	100	-	-	7	-	6	1
		3.Middle School	542	358	540	304	-	-	10	-	15	3
		4.Primary school	678	598	623	576	-	-	5	-	13	-

Contd/- p- 43.....

(0) [] [] [] [] [] (1) [] [] [] [] [] (2) [] [] [] [] [] (3) [] [] [] [] []

3. PISTANA CTRCLE	1. Secondary School	250
	2. Middle school	212
	3. Pry. School	281
	4. T.V. School	84
4. PALIM CTRCLE	1. H.S. SCHOOL	176
	2. Middle School	170
	3. Pry. School	94
	4. T.V. School	117
5. CHAMBANG CTRCLE	1. Middle school	162
	2. Pry. School	264
	3. T.V. SCHOOL	145
6. NYAPIM CTRCLE	1. H.S. School	268
	2- Middle School	144
	3. Primary School	292
	4. T.V. School	180
7. SANGRAM CTRCLE	1. Sec. School	207
	2. Middle School	54
	3. Pry. School	130
	4. T.V. School	68
8. KOLORIANG CTRCLE	1. Seco. School	265
	2- Middle School	47
	3. T.V. School	131
9. SARLT CTRCLE	1. Middle School	145
	2. T.V. School	68
	3. Pry. School	48
10. DAMIM CTRCLE	1. Middle School	233
	2. T.V. School	28
	3. Pry. School	113
11. TALICTRCLE	1. Sec. School	242
	2. Middle School	160
	3. Pry. School	139
	4. T.V. School	122

(43)

(4)	(5)	(6)	(7)	(8)	(9)	(10)	(11)	(12)
187	213	172	-	-	12	-	13	-
162	212	157	-	-	16	-	8	-
178	231	173	-	-	5	-	6	-
39	84	39	-	-	-	-	5	-
93	168	87	-	-	11	-	6	-
109	170	109	-	-	3	-	11	-
101	94	101	-	-	-	-	12	-
73	117	73	-	-	-	-	2	-
64	162	64	-	-	1	-	6	-
79	164	79	-	-	1	-	5	-
78	145	78	-	-	-	-	3	-
105	268	105	-	-	10	-	3	-
91	144	91	-	-	3	-	1	-
256	292	256	-	-	-	-	11	-
140	180	140	-	-	-	-	3	-
117	199	117	-	-	3	-	4	-
29	54	29	-	-	-	-	2	-
104	130	104	-	-	-	-	4	-
27	68	27	-	-	-	-	2	-
190	246	183	-	-	9	-	-	-
29	47	29	-	-	-	-	2	-
108	131	108	-	-	-	-	3	-
98	145	98	-	-	-	-	3	-
32	68	32	-	-	-	-	1	-
20	48	20	-	-	-	-	2	-
128	233	128	-	-	1	-	4	-
24	28	24	-	-	-	-	1	-
39(39)	113	39	-	-	-	-	2	-
132	242	132	-	-	3	-	4	-
98	160	98	-	-	-	-	2	-
77	139	77	-	-	-	-	5(5)	-
63	122	63	-	-	-	-	3	-

Contd/-...P...44.....

(0)	(1)	(2)	(3)	(4)	(5)	(6)	(7)	(8)	(9)	(10)	(11)	(12)
12.	RAGA CTRCLE	1.H.S.School	-	-	-	-	-	-	-	-	-	-
		2.Sec.School	333	243	264	227	-	-	15	-	7	-
		3.Middle School	217	146	217	146	-	-	8	-	7	-
		4.C.V.School	46	23	46	23	-	-	-	-	2	-
		5.Pry.School	742	391	642	391	-	-	-	-	12	-
TOTAL :-			10581	8039	9312	7379	-	-	201	16	274	-

Source: DOSE/DAEO, Ziro.

CHAPTER :: MEDICAL

NO. OF HOSPITAL/DISPENSARIES/MEDICAL UNITS AS ON 31ST MARCH/98 (1996)

Table No.19.1

Sl. No.	Name of Blockwise Circles	Hospital and P.H.C.	Allopathis/Health Unit/Dispensaries/PHC Sub-centre	Medical Team.	T.B. Hosp-ital.	Leprosy colony.	Ayur vedi-c Dis-pen-sery.	Hemeo Disp-ensary.	Others (Speci-fy).
(0)	(1)	(2)	(3)	(4)	(5)	(6)	(7)	(8)	(9)
1.	ZIRO-T CIRCLE	1 Hospl.	4	-	1	-	1	1	-
2.	YACHULT CTRCLE	1 PHC	-4	-	-	-	-	-	-
3.	PISTANA CTRCLE	1 PHC	4	-	-	-	-	-	-
4.	CHAMBANG CTRCLE	-	5	-	-	-	-	-	-
5.	PALIM CTRCLE	1 PHC	5	-	-	-	-	-	-
6.	NYAPIN CIRCLE	-	4	-	-	-	-	-	-
7.	SANGRAM CTRCLE	1 PHC	3	-	-	-	-	-	-
8.	KOLORIANG CTRCLE	1 PHC	5	-	-	-	-	-	-
9.	SARLI CTRCLE	-	2	-	-	-	-	-	-
10.	DAMIM CTRCLE	-	3	-	-	-	-	-	-
11.	PARSTPARLO CTRCLE	-	1	-	-	-	-	-	-
12.	TALT CTRCLE	-	1	-	-	-	-	-	-
13.	LONGDING KOLITING CTRCLE	-	1	-	-	-	-	-	-
14.	RAGA CTRCLE	1 PHC	6	-	-	-	-	-	-
15.	DOLLUNG MUKH CTRCLE	-	1	-	-	-	-	-	-
TOTAL :-		8	45	-	1	-	1	1	-

NO. OF AUTHORISED BEDS IN GOVT./PRIVATE HOSPITAL/MEDICAL UNITS AS ON 31ST MARCH/96.

Table No. 19.2

Sl. No.	Name of Blockwise circle	Name of Hospital/ Medical Unit/Dispensary PHC/Sub-centre.	NO. OF AUTHORIZED BEDS FOR					Total
			Gene-ral	T.B.	Hansen disease	Ayur-vedic type.	Homeo-pathic type.	
(1)	(2)	(3)	(4)	(5)	(6)	(7)	(8)	
1. X ZIRO-I CIRCLE		1. District Hospital, Ziro.	90	-	-	-	-	90
		2. P.H.C. Old Ziro	4	-	-	-	-	4
		3. District T.B. Centre, Ziro	-	10	-	-	-	10
		4. Homeo Dispensary, Ziro.	-	-	-	-	-	-
		5. Ayurvedic Dispensary, Ziro.	-	-	-	-	-	-
2. YACHULI CIRCLE		1. Health Unit, Yazali	2	-	-	-	-	2
		2. Meepco Dispensary, Yazali	-	-	-	-	-	-
		3. Restaring Sub-centre	-	-	-	-	-	-
		4. Joram Sub-Centre	-	-	-	-	-	-
		5. Keming Sub-Centre	-	-	-	-	-	-
3. BISTANA CIRCLE		1. P. Health Unit, Deed	2	-	-	-	-	2
		2. Sub-Centre, Talo	-	-	-	-	-	-
		3. Sub-Centre, Ambam	-	-	-	-	-	-
		4. Sub-Centre, Sito	-	-	-	-	-	-
		5. Sub-Centre, Poru	-	-	-	-	-	-
4. PALIN CIRCLE		1. PHC, Palin	14	-	-	-	-	14
		2. Sub-Centre, Mir	-	-	-	-	-	-
		3. Dispensary, Yangte	-	-	-	-	-	-
		4. Sub-Centre, Paka	-	-	-	-	-	-

Contd/-...P...46.....

(0)	(1)	(2)
5.	CHAMBANG CIRCLE	1. Chambang Sub-Centre 2. Sub-Centre, Higio 3. Sub-Centre, Tabu
6.	MYAPIN CIRCLE	1. M.P.H.C., Myapin 2. Sub-Centre, Hiya 3. Phassang Sub-Centre 4. Paji Sub-Centre
7.	SANGRAM CIRCLE	1. Health Unit, Sangram 2. Sub-centre, Leel 3. Sub-centre, Pagba 4. Peel Sub-Centre
8.	KOLORIANG CIRCLE	1. PHC, Koloriang 2. Sub-centre, Nagram 3. Sub-centre, Rengchi 4. Chomi Sub-centre 5. Yamlun Sub-centre 6. Paniasang sub-centre
9.	SARLI CIRCLE	1. Health Sub-centre, Sarli 2. Health sub-centre, Nilli
10.	DAMIN CIRCLE	1. Health Sub-centre, Damin 2. Huri sub-centre 3. Chulla -do-
11.	PARSIPARLO CIRCLE	1. Parsiparlo sub-centre
12.	TALT CIRCLE	1. Health Sub-centre, Talt
13.	LONGDING KOLLING CIRCLE	1. Sub-Centre, Richik

(3)	(4)	(5)	(6)	(7)	(8)
2	-	-	-	-	2
-	-	-	-	-	-
-	-	-	-	-	-
8	-	-	-	-	8
-	-	-	-	-	-
2	-	-	-	-	2
-	-	-	-	-	-
8	-	-	-	-	8
-	-	-	-	-	-

2

2

2

2

2

2

Cont/-...47.....

(:)

(D)	(1)	(2)	(3)	(4)	(5)	(6)	(7)	(8)
14.	RAGA CIRCLE	1. P.H.C. Raga	6	-	-	-	-	6
		2. Dispensary ,Yorkur	-	-	-	-	-	-
		3. Health S/Centre,Boa-Simla	6	-	-	-	-	6
		4. Sub-centre,Godet	-	-	-	-	-	-
		5. Sub-Centre, Mengi-Kaba:	-	-	-	-	-	-
		6. Sub-Centre, Kamporijo	-	-	-	-	-	-
		7. Sub-Centre ,Taya-Simla	-	-	-	-	-	-
18.	DOLLUNG MUKH CIRCLE	1. Sub-Centre, Dollungmukh	-	-	-	-	-	-
TOTAL :-			150	10	-	-	-	160

(40)

NO. OF MEDICAL STAFF IN GOVT. HOSPITAL/HEALTH UNIT/DISPENSARY AS ON 31ST MARCH/96.

Table No. 19.3

Sl. No.	Name of Blockwise circle	Hospital/Health Unit/Dispensary with Location under each Blockwise circle	NO. OF MEDICAL STAFF UNDER BLOCK-WISE CIRCLES							
			Doctor	Staff Nurse	AMM	Sister Nurse	Asstt. Matron	Matron	Phar-macist.	Health Asstt.
(0)	(1)	(2)	(3)	(4)	(5)	(6)	(7)	(8)	(9)	(10)
1.	ZIRO-T CIRCLE	1. District Hospital, Ziro	9	4	10	-	-	-	3	11
		2. P.H.C. Old, Ziro	1	-	-	-	-	-	1	2
		3. District T.B. Centre, Ziro	1	-	-	-	-	-	-	-
		4. Homeo Dispensary, Ziro	1	-	-	-	-	-	1	2
		5. Ayurvedic Dispensary, Ziro	1	-	-	-	-	-	-	-
2.	YACHULT CIRCLE	1. P.H.C., YAZALI	1	-	2	-	-	-	1	3
		2. NEEPCO Dispensary, Yazali	4	2	1	-	-	-	1	-
		3. Sub-centre, Restaring	NA	-	-	-	-	-	-	-
		4. Sub-centre, Joram	NA	-	-	-	-	-	-	-
		5. Sub-centre, Kembang	NA	-	-	-	-	-	-	-
3.	BISTAMA CIRCLE	1. Health Unit, Deed.	1	-	-	-	-	-	1	-
		2. Sub-centre, Talo	NA	-	-	-	-	-	-	-
		3. Sub-centre, Ambang	NA	-	-	-	-	-	-	-
		4. Sub-centre, Sito	NA	-	-	-	-	-	-	-
		5. Sub-centre, Daru	NA	-	-	-	-	-	-	-
4.	PALIN CIRCLE	1. P.H.C., Palin	-	-	-	-	-	-	1	5
		2. Dispensary, Yengte	NA	-	-	-	-	-	-	-
		3. Sub-centre, Mir	NA	-	-	-	-	-	-	-
		4. Sub-centre, Taka	NA	-	-	-	-	-	-	-
5.	CHAMBANG CIRCLE	1. Health Unit, Chambang	-	-	-	-	-	-	1	1
		2. Sub-centre, Higio	NA	-	-	-	-	-	-	-
		3. Sub-Centre, Tabu	NA	-	-	-	-	-	-	-
6.	NYAPIN CIRCLE	1. P.H.C., Nyapin	1	-	1	-	-	-	-	1
		2. Sub-centre, Hiya	NA	-	-	-	-	-	-	-

Contd/-... 49

(1)	(2)	(3)
7. SANGRAM CIRCLE	1. Health Unit, Sangram 2. Sub-centre, Leel 3. Sub-centre, Nagba	1 NA NA
8. KOLORANG CIRCLE	1. P.H.C, Koloriang 2. Sub-centre, Rengchi 3. Sub-centre Mangram	- NA NA
9. SARLI CIRCLE	1. Health S/centre, Sarli	-
* 10. DAMIN CIRCLE	1. Health Unit, Damin	-
11. PATSI CARLO CIRCLE	2. Sub-centre, Pansi Carlo	NA
12. TALI CIRCLE	1. Health Unit, Tali	-
13. Longdingkolling circle	2. Sub-centre, Richik	NA
14. RAGA CIRCLE	1. P.H.C. RAGA	1
15. Dollungmukh circle	2. Dispensary, Yorkum 3. Health Unit, Bpa-Simla 4. Sub-centre, Godak 5. Sub-centre, Mangi-Kabak 6. Sub-centre, Kamporij 7. Sub-centre, Yaya Simla 8. Sub-centre, Dollungmukh	NA - NA NA NA NA
TOTAL:-		22

(4)	(5)	(6)	(7)	(8)	(9)	(10)
-	-	-	-	-	2	-
-	-	-	-	-	-	-
-	-	-	-	-	1	-
-	-	-	-	-	-	-
-	-	-	-	-	1	-
-	-	-	-	-	1	-
-	-	-	-	-	-	1
-	1	-	-	-	1	-
-	1	-	-	-	1	-
N/A	N/A	N/A	N/A	N/A	N/A	N/A
6	153	-	-	-	175	24

(50)

NO. OF PATIENTS TREATED DURING THE YEAR ENDING 31ST MARCH/96.

Table No.19.4

Sl. No.	Name of Blockwise circle	Name of Hospital/Health Unit/Dispensary.	No. of Patients treated			No. of Patients	
			Male	Female	Total	Under 10 years of age out of col.5	Most prevalent disease as per Hospital records.
(0)	(1)	(2)	(3)	(4)	(5)	(6)	(7)
1.	ZIRO-I CD, BLOCK (Ziro circle)	1. District Hospital, Ziro.	26277	20295	46572	1120	Loose motion R.L.T
		2. PHC, Old, Ziro	-	-	-	-	-
		3. Dist. T.B. centre, Ziro.	1569	1674	3243	133	Tuberculosis
		4. Ayurvedic Dispensary, Ziro	2259	1038	3357	751	-
		5. Homeo Dispensary	900	700	1600	NA	-
2.	YACHULI CIRCLE	1. P.H.C., Yazali	8424	9976	18400	10072	1. Diarrhea/Dysent
		2. NEERC Dispensary, Yazali	10210	9490	19700	3575	-
3.	PISTANA CIRCLE	1. PHC, Deed	5341	5875	11216	1308	Diarrhea
4.	PALIN CD, BLOCK (Palin circle)	1. PHC, Palin	9200	10018	19218	4600	Diarrhea/Dysentery
		2. Dispensary, Yangte	1379	1038	3017	2017	-do-
5.	CHAMBANG CD, BLOCK (Chambang circle)	1. Health Sub-Centre, Chambang	NA	NA	NA	NA	-
6.	NYAPIN CD, BLOCK (Nyapin circle)	1. Health Sub-centre, Nyapin	NA	NA	NA	NA	-
7.	SANGRAM CIRCLE	1. P.H.C., Sangram	5544	4536	10080	5496	-do-
		2. Sub-centre, Leel	2089	1758	3847	1900	-do-
		3. Sub-centre, Paqba	3521	1435	4956	2589	-do-
8.	KOLORIANG-SARLI CD, BLOCK (Koloriang circle)	1. P.H.C, Koloriang	NA	NA	NA	NA	-
9.	SARLI CIRCLE	1. Health Sub-centre, Sarli	-	-	-	-	-

Contd/- .7. .51. .4. . . .

(5)

(0)	(1)	(2)	(3)
10. DAMIN-HURT CD, BLOCK (Damin circle)	1. Health Sub-centre, Damin	1050	
11. PARSTPARLO CIRCLE	-	-	
12. TALU CD, BLOCK (Tali circle)	1. Health Unit Tali	NA	
13. LONGDINGKOLLING CIRCLE	-	-	
14. RAGA-TAMEN CD, BLOCK (Raga circle)	1. P.H.C, Raga 2. Health Sub-centre, Boas- Sama 3. Dispensary, Yorkum	8213 NA NA	
15. DOLLUNG MUKH CIRCLE	1. Health Sub-centre Dollungmukh	-	
TOTAL :-		86,576	

(4) (5) (6) (7)

735 1785 350 Malaria/Diarrhea

NA NA NA

5238 13451 6393 Diarrhea/Dysentery

NA NA NA

NA NA

73,866 160442 40304

NATIONAL MALARIA ERADICATION PROGRAMME AS ON 31ST MARCH/96.

Table No. 19.5

Sl. No.	Name of Block wise circle	Location of Units	No. of Ser-villages Staff work-ing. S.Y. D.H.V. Unit in the cir-cle/Block	No. of villages covered by all Unit in the cir-cle/Block	No. of Blood slides collected.	No. of Blood slides Examined.	No. of Blood slides found positive Malaria.	S E C T O R S				No. of cases radi-cally trea-ted.	
								SV	F	PM	MTXED		
(0)	(1)	(2)	(3)	(4)	(5)	(6)	(7)	(8)	(9)	(10)	(11)	(12)	(13)

1. Lower Subansiri District in Total

- 2 9 231 13008 13008 1578 1306 270 - - 2 828

NB:-Circlewise breakup not available.

(Source:- D.M.O./Supdt. District Hospital, Ziro, DTO, Ziro/ ZMO, Kimin and MO I/C of respective Hospitals)

FACILITIES OF DRINKING WATER SUPPLY (VILLAGES COVERED) AS ON 31ST MARCH/96.

Table No. 19.6

Sl. No.	Name of Blockwise circle	Total No. of villages	Total No. of Families	Total No. of villages benefitted by drinking water supply scheme in each blockwise circles.		Population benefited (MOS)	Remark
				During 1994-95	As on 31-3-95		
(0)	(1)	(2)	(3)	(4)	(5)	(6)	(7)
1.	ZIRO-I	35	2784	-	27	-	
2.	ZIRO-II Yachuli	110	3538	6	60	-	
3.	DISTANA	-	-	-	-	-	

Contd/-..53.....

(0)	(1)	(2)	(3)	(4)	(5)	(6)	(7)
4.	Palin	48	1377	1	32	-	-
5.	Chambang	49	674	2	14	-	-
6.	Nyapin	39	1513	4	20	-	-
7.	Sangram	36	1130	1	19	-	-
8.	Koloriang	49	940	3	34	-	-
9.	Sarli	38	486	2	17	-	-
10.	Damin	58	1091	-	25	-	-
11.	Parsiparlo						
12.	Tali	71	1309	2	14	-	-
13.	Longding kolling						
14.	Raga	62	1609	5	48	-	-
15.	ollungmukh						
	TOTAL :-	595	16451	26	310	-	-

NUMBER OF VILLAGE BROUGHT UNDER WATER SUPPLY SCHEME BY GOVT. AGENCY DURING THE FINANCIAL YEAR.

Table No. 19.7

Sl. No.	Name of Blockwise circle	Total Total During the year of the plan					Total at the end of latest year
		up to 1984-85	1989-90	1990 to 1994	1994-95	1995-96	
(0)	(1)	(2)	(3)	(4)	(5)	(6)	(7)
1.	Ziro-I	NA	NA	NA	NTL		27
2.	Yaohuli/Pistana	-do-	-do-		6	-do-	60
3.	Palin	-do-	-do-		1	-do-	32
4.	Chambang	-do-	-do-		2	-do-	14
5.	Nyapin	-do-	-do-		4	-do-	20
6.	Sangram	-do-	-do-		1	-do-	19
7.	Koloriang	-do-	-do-		3	-do-	34

Contd/- 54.....

(54)

(0)	(1)	(2)	(3)	(4)	(5)	(6)	(7)
8. Sarli		NA		NA		NA	17
9. Damin/Parsiparlo		-do-		-do-		-do-	25
10. Tali		-do-		-do-		-do-	14
11. Longdingkolling		-do-		-do-		-do-	
12. Raga/ Dollungmukh		-do-		-do-		-do-	48
TOTAL :-					26	-do-	310

(Source : EE(RWD)Ziro).

SOCIAL AND CULTURAL ORGANISATION AS ON 31ST MARCH/96.

Table No.20.1

No.	Name of Blockwise circle	No. of cultural organisation	Remarks.
(0)	(1)	(2)	(3)
1.	Ziro-I C.D. Block (Ziro circle)	6	
2.	Ziro-II C.D. Block (Yachuli circle) Pistana circle	3	
3.	Koloriang C.D. Block (Koloriang circle)	1	
4.	Palin CD, Block		
5.	Chambang C.D. Block		
6.	Nyapin C.D. Block		
7.	Damin C.D. Block		NIL
8.	Tali C.D. Block		
9.	Raga -Tamen C.D. Block		
TOTAL :-		10	

(Source :- DACO, Ziro)

INFORMATION CENTRE/COMMUNITY LISTENING SETS TV & RADIO STATION AS ON 31ST MARCH '96.

Table No. 20.2

Sl. No.	Name of Blockwise circle	Information centre	Community listening sets distributed	No. of projection Units.	No. of Operators.	T.V. Trans-mission centre.	Radio station.	Remarks.
(1)	(1)	(2)	(3)	(4)	(5)	(6)	(7)	(8)
1.	Ziro-I C.D. Block (Ziro circle)	2	30	2	2	1	1	Radio station is under construction
2.	Ziro-II C.D. Block							
	a) Yachuli circle	-	47	-	-	-	-	
	b) Pistana circle	-	-	-	-	-	-	
3.	PALTM C.D. BLOCK (Palin circle)	-	4	-	-	-	-	
4.	CHAMBANG C.D. BLOCK (Chambang circle)	-	6	-	-	-	-	
5.	NYAPIN C.D. BLOCK							
	a) Nyapin circle	-	12	-	-	-	-	
	b) Sangram circle	-	3	-	-	-	-	
6.	KOLORIANG-SARLI C.D. BLOCK							
	a) Koloriang circle	-	14	1	1	-	-	
	b) Sarli circle	-	4	-	-	-	-	
7.	DAMIN-HURI C.D. BLOCK							
	a) Damin circle	-	-	-	-	-	-	
	b) Parsiparlo circle	-	-	-	-	-	-	
8.	TALI C.D. BLOCK (a) Tali circle.	-	20	4	1	-	-	
	b) Longdingkolling circle	-	-	-	-	-	-	
9.	RAGA-TAMEN C.D. BLOCK							
	a) Raga circle	-	7	-	-	1	-	
	b) Dollungmukh circle	-	-	-	-	-	-	
	TOTAL :-	2	147	4	4	2	1	

Date: 14-10-97

CC, No. D-9692

Delhi-110016

Avobinde Marg.

Administration.

Department of Educational

Institutions