

FIFTH ALL INDIA EDUCATIONAL SURVEY

1986

# DISTRICT REPORT

DISTRICT GURGAON



DISTRICT EDUCATION OFFICE, GURGAON

-5455024  
370-783  
GR-F

(District Survey Unit)

NIEPA DC



D05402

## P R E F A C E

This district report on Fifth All India Educational Survey pertains to district GURGAON.

It is the result of continuous, steady and sincere efforts of Dr. Sarwan Kumar, Deputy Director who created family like but responsible attitude to conduct the survey in the most realistic manner that survey could be completed and district report could be written.

All Primary, Middle, High and Senior Secondary schools managed by government, private aided and private unaided bodies have been surveyed and information collected in forms called School Information Forms (SIF).

As schools are located in villages and urbans, so information relating to villages and urbans have been collected in the forms called Village Information Forms (VIF) and Urban Information Forms (UIF) seperately.

SIFs, VIFs and UIFs have been got filled under the supervision and arrangement of Block Education Officers (BEOs) and forms collected and kept at the block levels. These forms are consolidated first at the block levels and then all block tables are consolidated at the district level.

Informations available in district tables have been interpreted in the first part. Tables of immediate and profound concern have been made available in the second part of the district report.

Sch. National Systems 19116  
National Institute of Educational  
Planning and Administration  
17 B Sri Aurobindo Marg. New Delhi-110016  
DUC. No. D: 5402  
Date 6/9/90.

## II

First part gives general view of academic set up, their various physical aspects vis-a-vis masses for the welfare of whom our government has always expressed, designed and worked to make us educative, competitive to enter a new era with hope, confidence and intelligence, for, the government feels mental capabilities and sound health can only make our nation stronger to face this world of science.

It is hoped the informations available will help educationist and planners a long way.

D.S. PARMAR  
DISTRICT EDUCATION OFFICER  
GURGAON.

## A C K N O W L E D G E M E N T

The arduous task of collecting informations on SIFs, VIFs, UIFs was made easier by the sincere efforts of the following Block Education Officers (BEOs) assisted by their industrious teachers who <sup>could</sup> carry out this job with their own duty as teachers.

1. Mrs. Sumitra Devi, BEO, Farrukh Nagar.  
assisted by Sh. Satya Vir Singh Clerk.
  2. Mrs. Sheela Sharma, BEO, Gurgaon.  
assisted by Sh. Om Parkash, Sh. Pritam Dass.
  3. Mr. K.L. Midha, BEO Manesar worked for the Block Perozenur Zhirkha.  
assisted by Sh. Sham Lal.
  4. Mr. Kehar Singh, BEO, Nagina  
assisted by Sh. Krishan Lal.
  5. Mr. K.C. Garg, BEO, Nuh  
assisted by Sh. Babu Ram
  6. Mr. Gajraj Singh, BEO, Pataudi  
assisted by his teachers.
  7. Mr. Yakub Khan, BEO Punhana  
assisted by Sh. Roop Kumar.
  8. Sh. Raj Singh, BEO, Sohna  
assisted by his teachers and Clerk.
  9. Mr. O.P. Kaushik, BEO, Tauru  
assisted by Sh. Ram Avtar and other teachers.
- Sh. Seb Ram Bhatia, master, Govt. High School, Karera Khurd (Jagadhri) voluntarily offered his genuine services after school hours for drawing out tables and very painstakingly devoted time in this cause.

## II

Sh. D.S. Parmar District Education Officer, Gurgaon has been our guiding star who always gave due importance to the survey work. He advised from time to time and managed this survey work to suit to qualities in the time bound programme. He took special interest in the collection of informations. Whether on tour, or in monthly meeting or by the way in contact of BEOs he never missed to inquire the progress. His own well behaved and well managed officials in his office were very cooperative as to extend their personal help in this cause. There is no suitable word to quote untiring limbs and superb quality of mind of Dr. Sarwan Kumar without which the task was boring, tiring and difficult. He infused the idea of Rest is Rust. He has wonderful potentiality to transform the most difficult task into the easiest task by way of his humble, persistent, consistent and devotional attitude. He himself set an example, others follow very cheerfully. The present work is all his incentive and efforts. He personally went through the contents of the report to make it orderly, besides his busy schedule.

The district report followed by cyclostyling to shape a book form would not have been possible if the District Education Officer, Ambala, Sh. K.K. Sharma have not been benevolent and considerate to me. He extended all administrative help and encouraged to work hard. His steno, Sh. Dhingra, on advice from respected Sharma Sahib solved all problems which could hamper the progress of the work

Mrs. S. Kapoor Sub Divisional Education Officer, Jagadhri was kind enough to attach his clerk and one teacher for cyclostyling work.

### III

I understand the task of typing on stencils was yet more difficult. It was very hard to undertake figure work correctly and very mannerly. Mr. Harvinder Singh showed special interest and finished the typing work very diligently.

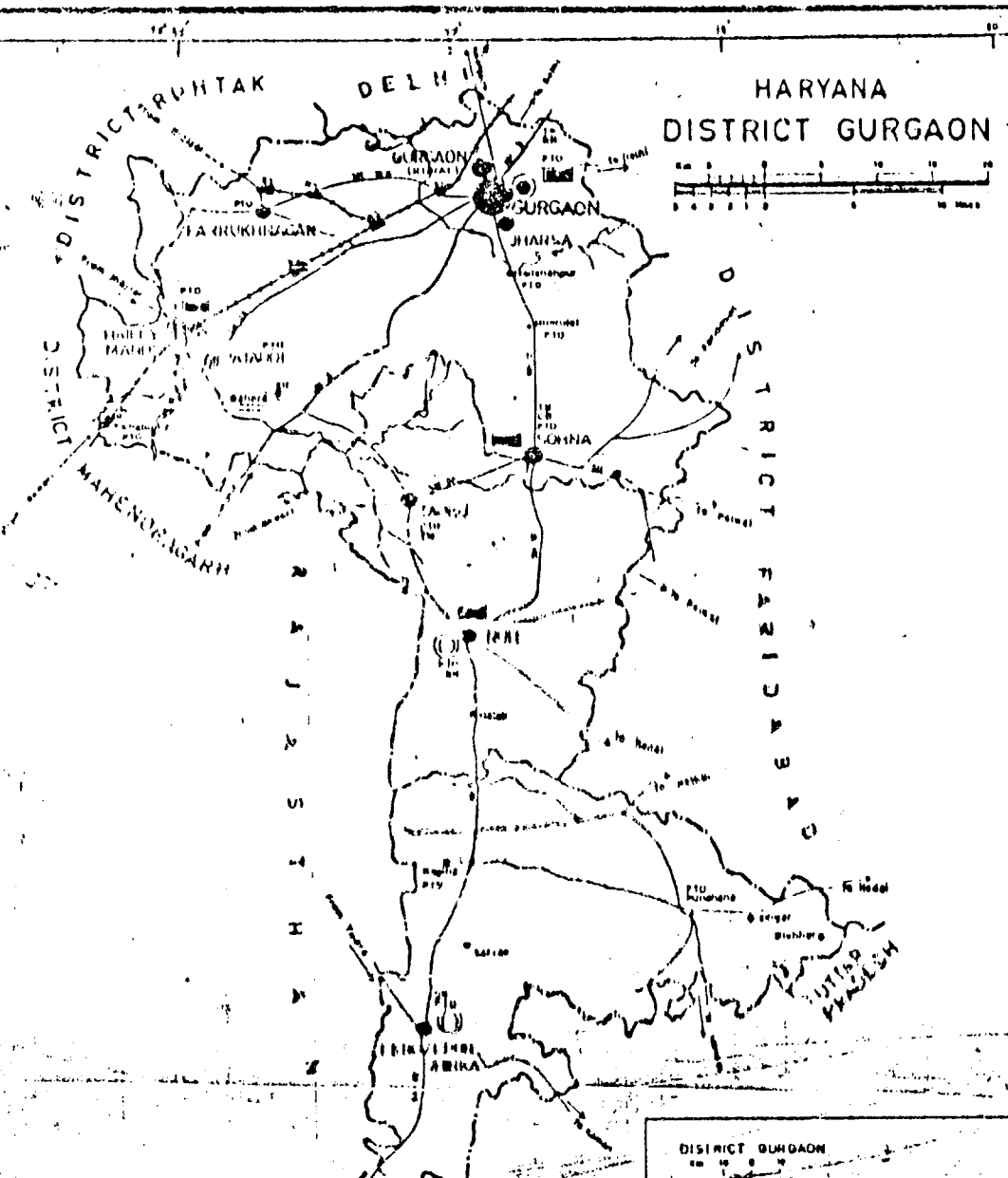

There are yet more unnamed persons who joined me to finish the task successfully at every level and deserve thanks.

I am indebted to all above for their services, valuable suggestions and administrative help. I alone could not have done this work. All credit and my personal salute to them whom no remuneration can compensate their devotional attitude and help par excellence.

P.L. BABBAR  
HES-II  
DISTRICT SURVEY OFFICER  
GURGAON.

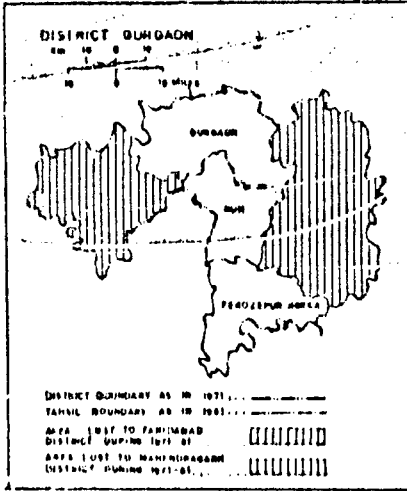


# HARYANA DISTRICT GURGAON



Note: Other villages having PTO/IN/TB etc. are shown as small circles.

BOUNDARY, STATE	.....
BOUNDARY, DISTRICT	-----
BOUNDARY, TAHSIL	-----
HEADQUARTERS DISTRICT, TAHSIL	.....
NATIONAL HIGHWAY	.....
STATE HIGHWAY	.....
IMPORTANT METALLED ROAD	.....
RAILWAY LINE WITH STATION, METAL GAUGE	.....
RIVER AND STREAM	.....
LAKE	.....
VILLAGE HAVING WOODLANDS & SOME POPULATION WITH NAME	.....
URBAN AREA WITH POPULATION SIZE CLASS I, II, IV & V	.....
POST AND TELEGRAPH OFFICE	.....
DEGREE COLLEGE	.....
REST HOUSE, TRAVELLERS' BUNGALOW AND CANAL BUNGALOW	.....



Scale: 1 cm = 10 miles

Based upon survey of this map with the permission of the Surveyor General of India.

C O N T E N T S

PART-I

<u>CHAPTER</u>	<u>PAGE</u>
1. INTRODUCTION	1-5
2. PRIMARY EDUCATION	6-10
3. UPPER PRIMARY (MIDDLE) EDUCATION	11-14
4. SECONDARY (HIGH) & SENIOR SECONDARY EDUCATION.	15-18
5. SPECIAL EDUCATION	19-20
6. CONCLUSIONS & SUGGESTIONS	21-24

PART-II

TABLES	25-58
--------	-------

\*\*\*\*\*

## CHAPTER-I

### INTRODUCTION

1.1.1 Gurgaon is derived from Guru Gram, village of spiritual leader. The tradition account is that the eldest of Pandavas, Yudhishtira, gave the village to his guru, Daronacharya.

1.1.2 Economy of the district is primarily agriculture, 58.39 percent of the total main workers were cultivators and agriculture labourers, according to 1981 census.

1.1.3 There are factories manufacturing metal products and parts and non-metallic mineral products. Large and medium scale units are engaged in producing cotton yarns, building hardware, wrist watches, printing machines, oxygen gas etc.

1.1.4 Small units are manufacturing food products, wood and wood products, metal products and parts, textile products, rubber, plastic, petroleum and coal products.

1.1.5 Irrigation is done by tube wells. Area under cultivation of food grains was 56 thousand hectare during 1979-80. Among food grains, mostly wheat, bazra are grown. Small area of 3 square kilometre is under reserved forest.

1.1.6 48.61% male and 20.02% female are literate in the district. Males have higher literacy as compared to the State which has 48.20% literate males. However, females of the district have lower literacy as compared to the state having 22.27% literate females.

1.1.7 In 1981 census, it was found that the district had 451861 males and 397737 females including 64318 males and 56363 females belonging to schedule caste community. The said population has been corrected to males as 370613, females as 326941 including males 51793, females 45491 belonging to

schedule caste after adjusting the exchange of one village from Gurgaon to Faridabad and six villages from Faridabad to Gurgaon by the authority as on 30.9.86, reference date for the 5th All India Educational survey. The district does not have Schedule Tribe population.

1.1.8 The district has 313 per square km density of population as compared to the state which has 292 per square km. density of population.

#### FIFTH ALL INDIA EDUCATION SURVEY

1.1.9 , Fifth All India Educational Survey was conducted from 1st April, 1987 to 31st December 1987 with reference date for the survey as 30th September, 1986 under the superb management of Dr. Sarwan Kumar, Deputy Director School Education, Haryana designated as State Survey Officer.

1.1.10 District Survey was conducted by P.L. BABBAR on his appointment as District Survey Officer under the able supervision of the District Education Officer, Gurgaon, Sh. D.S. Parmar.

1.1.11 The survey was led through a set of various items of deep necessities under three different questionnaires called school Information Form (SIF), Village Information Form (VIF) and Urban Information Form (VIF). SIF consisted of 46 questions pertaining to a physical aspect of a school (Government and private but recognised) like type of building, ancillary facilities, availability of Black Boards, Chairs, qualification of teachers, type of courses taught etc. VIF consisted information of availability of education of primary, middle, secondary and senior secondary level and distance involved for a habitation to walk for any of the said level.

VIF consisted of information of estimated population of various habitations in a village, number of habitation and name of habitations. Habitations pertain to rural area and no urban area included in them. Urban Information Forms contained information of various schools and level of learning available, slum areas, etc.

1.1.12 The district was divided into nine community development blocks. Each block was put under the charge of a Block Education Officer (B.E.O.). Each B.E.O. was responsible for the filling of VIFs, SIFs and UIFs from all the schools, villages and urban area falling under him.

1.1.13 Task of filling the forms was encumbersome. Dr. Sarwan Kumar very intelligently organised various training programmes to train B.E.O.s, District Survey Officers not only to finish the task in the schedule time but also to stick to quality and correct information. He arranged inaugural address by the then Director of School Education, Sh. ~~Ravendera~~ Jakhu IAS, in the assembly of all the District Education Officers, Block Education Officer of headquarters, District Survey officers at the State Council of Education Research and training, Gurgaon from 8th April, 1987 to 10th April, 1987. It goes to his credit for arranging other training programmes as follows as never to leave the task a doubt of adequate information, which may hamper the progress of filling scrutiny, checking and consolidation of informations entered in the UIFs, VIFs and SIFs. The present Director of School Education Sh. ~~Sa~~ Sajjan Singh, I.A.S., himself took very very keen interest in the survey activities to make the work easier.

27.4.87 to 28.4.87	Meeting of D.S.O's, all B.E.O's at Faridabad.
22.5.87 to 26.6.87	Tabulation training at Gurgaon, attended by all D.S.O.'s.
7.7.87 to 10.7.87	Tabulation training at Faridabad attended by D.S.O.'s, B.E.O's alongwith one assistant each with B.E.O.'s.
27.10.87 to 28.10.87	Checking of Tables prepared from VIF, SIF, UIF by NCERT and State level teams.

1.1.14 Dr. Sarwan Kumar personally visited Sohna and Tauru in the scorching heat of summer for sample checking of the SIFs, VIFs and UIFs and asked the B.E.O.'s concerned to revise the forms in the light of the mistakes found. The DSO was asked to tour the district for proper guidelines to the B.E.O.'s. Block Education Officers in coordination with the DSO further arranged meetings with headmasters for filling the forms.

1.1.15 District has nine community development blocks namely Farruk Nagar, Ferozpur Zhirka, Gurgaon, Nagina, Nuh, Pataudi, Punhana, Sohna and Tauru. It has seven Urban areas namely Farruk Nagar, Ferozpur Zhirka, Gurgaon, Nuh, Pataudi, Sohna and Tauru.

1.1.16 Estimated population of urban as on 30.9.86 was 187270 and that of rural was 802859.

1.1.17 There are 729 habitations in total of 667 habitated villages. There are 52 becheraag villages. Nuh block has 103 habitations and Pataudi has 55 habitations.

1.1.18 Education is provided to the population through 700 schools managed by government, private aided or private unaided shown as below:-

	<u>Govt.</u>	<u>Private aided</u>	<u>Private Unaided</u>	<u>Total</u>
<u>Primary</u>				
Rural	468	3	-	471
Urban	21	-	-	21
<u>Upper Primary (Middle)</u>				
Rural	74	-	-	74
Urban	3	-	2	5
<u>Secondary (High)</u>				
Rural	80	-	-	80
Urban	15	13	8	36
<u>Higher Secondary (Senior Secondary)</u>				
Rural	5	-	-	5
Urban	6	1	1	8

It includes one Central Senior Secondary School in Gurgaon Urban having primary, upper primary, secondary and senior secondary stages).

CHAPTER-2

PRIMARY EDUCATION

2.1.1 There are 471 primary schools in rural area and 21 primary schools in urban area. 99.7% population of the district have primary stage education within a radius of one kilometre, only .3% population covering 11 habitations has to go for more than one kilometre (Km) for the education.

2.1.2 Farrukh nagar, Nagina, Nuh, Pataudi, Punhana community development blocks (C.D. block) have primary stage Education within one km for 100% of their population. 2.5% population of Ferozpur Zhirka have to go for more than one km for primary education. Three habitations are proposed for opening primary schools in Ferozpur Zhirka block.

2.1.3 There are 667 villages. 503 villages have proportion upto 25% of schedule caste population and of these 503 villages, 465 have primary stage facilities. 64 villages have 26% to 50% of Schedule Caste population.

2.1.4 There are 468 government and 3 private aided primary schools in rural area. 21 government primary schools are functioning in urban area. However, primary stage education is available in total of 666 schools adding primary levels of middle, secondary and Senior secondary schools.

2.1.5 Most of the primary schools are housed in pukka buildings. In all, 377 primary schools are working in pukka buildings in rural and urban areas. Nuh block has 48 primary schools out of 63 primary schools working in open space. When talking of open space, it means most of the sections in a school are studying in the open space. 31 out of 60 schools in Tauru block are also working in open space.



2.1.6 135 schools have instructional rooms one each, 192 schools have 2 each. There are 2 schools with more than ten and above instructional rooms in rural area. But 24 schools have no instructional rooms. 5 schools in urban area have no instructional room, 4 schools have instructional room three each.

2.1.7 In rural area, 37 schools need no additional room, 44 schools want one each and 153 schools want three rooms each. In urban area, 2 schools need to have no additional room, 5 schools need to have more than 5 rooms each and 7 schools need to have 3 rooms each.

2.1.8 471 primary schools have 2583 number of sections in rural area. 1381 sections have facilities of black boards, but 1084 sections have no black boards. Ferozepur Zhirkha block has 126 out of 251 sections no black board. Nuh has 201 out of 381 sections with no blackboard. Urban areas have 161 sections in 21 schools. 41 sections have no black board. 16 sections out of 58 sections in Gurgaon urban have no blackboard. Farrukh nagar urban has all the section equipped with black board. 8 sections of Tauru have no black board..

2.1.9 228 primary schools have drinking water facilities in rural area. 94 schools have urinals in the schools and 91 schools have medical check up. 17 schools in urban area have drinkingwater facilities, 16 schools have medical check up..

2.1.10 55 primary schools in rural area have single teacher each to teach primary classes. One such school is in Pataudi, 10 schools in Nuh, 18 in Punhana 9 in Ferozepur Zhirkha.

236 schools in the Distt. have 2 teachers each and 30 schools have more than 5 each. 16 schools in Nuh has 3 each, 36 schools in Nagina have 2 teachers each. There is no school in urban area with a single teacher to teach. Most of the schools have more than 5 teachers each. Pataudi urban has 4 out of 5 schools with more than 5 teachers each and Sohna has all the three schools in the urban with more than five teachers each. Most of the schools in urban area have teachers four or above in number.

2.1.11 In rural area, there are 2133 trained teachers teaching at primary levels, only 7 teachers are untrained. 1204 teachers are male and 929 are female. 1929 teachers are matriculate 19 teachers have qualifications middle pass, 11 teachers are post graduates.

2.1.12 In x urban area, 411 trained teachers are teaching at primary stage. There are more females than males in numbers teaching to primary classes as only 50 trained males are teaching at this tage as compared to 361 female teachers. 234 females are matriculate out of 275 teachers. 98 females out of 105 are graduates.

2.1.13 In rural area, there are 53919 boys and 30301 girls studying in various age groups in primary classes. There are 8506 boys and 6280 girls belonging to schedule caste community in the primary classes.

2.1.14 In urban area, 1807 boys and 1647 girls belonging to schedule caste are studying in the primary classes. 8686 boys and 7542 girls belong to all community including schedule caste.

2.1.15 Age specific ratio has been calculated for the district for the age 6 years to below 11 years by the following formula.

$$\text{Age specific ratio (Boys/Girls Rural/Urban)} = \frac{\text{Enrolment of Boys/girls in the age 6-11 years}}{\text{Population of Boys/girls in the age 6-11 years}} \times 100$$

2.1.16 The district has 74.07 age specific ratio for rural boys and girls together, urban has 65.60. 86.44 is for boys of rural and urban together, 70.29 is for urban boys.

2.1.17 Age specific ratio of rural boys for Ferozepur Zhirkha is 28.2, 6.5 for rural girls for this block. Punhana C.D. Block has 87.2 for boys and 26.2 for girls. Nagina has 91.5 for boys and 30.4 for girls. Tauru has 89.62 for boys and 59.6 for girls.

2.1.18 Gross Enrolment ratio has been calculated by the following formula.

$$\text{Gross Enrolment ratio for boys rural} = \frac{\text{Enrolment in Class 1-V}}{\text{Child population in 6-11 years age group}} \times 100$$

2.1.19 The district has 85.91 as its gross enrolment ratio, rural has 88.43. It is 102.48 for boys out of which Rural has 108.43. It is 67.78 for girls out of which rural has 66.58 for girls.

2.1.20 Gross Enrolment Ratio (GER) for Pataudi rural boys is 116.00 and its girls have 94.37. It is 89.38 for boys and 20.12 for girls for Ferozepur Zhirkha. Punhana has 78.26 for boys and 28.90 for girls. Gurgaon urban has 69.66 for boys and 71.21 for girls. Farrukh Nagar urban has 55.45 for boys and 61.05 for girls.

2.1.21 Pupil teacher Ratio (PTR) for both urban and rural is 39:1, Farukh Nagar rural has 44:1 and its urban has 40:1. Ferozepur Zhirkha has 37:1 for rural and 38:1 for urban. Pataudi has 43:1 for rural and 48:1 for urban.

2.1.22 37.67% girls are studying in primary classes in the district, 46.48% girls are in urban areas and 35.98% girls are in enrolment in rural area.

2.1.23 Ferozepur Zhirkha has 17.03% girls enrolment in rural area and 37.36% in urban area. It is 21.59% in Nagina rural area. 21.74% girls are in enrolment in Punhana block, Nuh has 28.57% for rural 40.90 for urban. Farukh Nagar has 44.48% for rural and 50.16 for urban. The following formula has been used for calculating the percentage of girls for class 1-V :-

$$\frac{\text{Enrolment of girls in class 1-V in rural area}}{\text{Total enrolment in class 1-V in rural area}}$$

CHAPTER-3

UPPER PRIMARY (MIDDLE) EDUCATION

3.1.1 There are 74 upper primary schools in all in rural areas and all of them are government schools. However, there are 5 upper primary schools including 2 schools private unaided in the urban areas in the district.

3.1.2 Out of 729 habitations in the district 151 habitations have middle education within habitations, it covers 46.4% of the population to have middle stage education within habitation. 93.2% of population have middle stage education within 3 Km. 6.8% population have to go for more than 3 Km.

3.1.3 14.8% population of Tauru have to move for more than 3 km for middle stage education. Ferozpur Zhirkha has its 17.5% population to walk for more than 3 km. Sohna has 2.6% population to walk for more than 3 Km.

3.1.4 2 villages have zero percent proportion of Schedule Caste in the villages for upper primary education, 137 villages have upto 25% proportion and 13 villages have 26-50% proportion of Schedule Caste.

3.1.5 There are 159 government schools where education from VI to VIII classes is provided in rural area. Out of 49 schools providing middle stage education, 24 belong to government, 14 schools are private aided and 11 are private unaided.

3.1.6 Most of the middle schools in the district are held in packa buildings. Out of 74 school, 64 schools are working in packa buildings in rural areas and all the 5 schools in urban area are also in pukka buildings.

3.1.7 All the schools in Farrukh Nagar, Nagina, Pataudi, Punhana are held in pukka building. One school each in Nuh, Ferozepur, Zhirkha, Gurgaon, Sohna are held in open space.

3.1.8 26 middle schools in rural area have five to six rooms used for instructional purposes. 3 schools have no instructional room. All the middle schools in Urban areas have rooms for instructional purposes, ranging from 3 to 8. 14 schools need to have 4 rooms each. 33 schools want rooms more than 5 and above for instructional purposes. In urban area, 4 schools need 5 and above rooms for instructional work.

3.1.9. All 74 schools have library, 40 schools have books from 201 to 500 and 51 have book bank and subscribe newspapers in rural area. 5 School in urban area have library, 4 schools have books from 201 to 500. All 5 schools subscribe newspaper. 4 schools have book bank.

3.1.10. 52 schools in rural area have drinking water, 35 have urinals and 20 of them have separate urinals for girls. In urban areas 4 schools have drinking water and urinals, 2 schools have separate urinals for girls, 3 schools have lavatory.

3.1.11 In rural area, there are 829 teachers teaching at middle stage. 587 male teachers are trained. In all 310 teachers are graduates which include 71 trained females and 237 trained males. Only 68 teachers are post graduates. 389 teachers are teaching at middle stages in Urban area. 299 teachers are female and 90 are male. 154 teachers are female graduates and 14 are male graduates. 24 female teachers are past graduate.

3.1.12 There are 21986 boys and 6731 girls belonging to all communities studying from VI to VIII classes in rural area. 3333 boys and 963 girls belong to schedule caste. In urban area, there are 9055 boys and 6028 girls studying in VI to VIII th classes. 1212 boys and 508 girls are schedule caste.

3.1.13 Age specific enrolment ratio for the district for middle stage is 59.64. Boys have 71.29 for rural and 97.10 for urban. Girls have 98.95 for urban and 28.09 for rural.

3.1.14 Ferozpur Zhirkha has age specific enrolment ratio 35.2 for rural boys and 2.4 for rural girls. Nagina has 54 for rural boys and 6.2 for rural girls. Tauru has 67.2 for rural boys and 22.75 for rural girls. Urban Sohna has 76.4 for boys and 13.5 for girls. Farrukh nagar has 95.9 for urban boys and 96.43 for urban girls.

3.1.15 The gross enrolment ratio for middle level is 62.66 for the district. It is 82.60 for boys, out of which 72.81 is for rural boys. It is 30.47 for girls including 25.12 for rural girls.

3.1.16 Gross enrolment ratio for rural for Nuh block is 58.41 for boys and 7.51 for girls. Ferozpur Zhirkha has 33.95 for boys and 2.25 for girls. Punhana has 62.21 for rural boys and 7.90 for girls. In urban area Ferozpur Zhirkha has 81.01 for boys and 91.37 for girls. Farrukh nagar has 105.31 for urban boys and 93.65 for urban girls.

3.1.17 Pupil teacher ratio at upper primary stage is 35:1 for rural and 39:1 for urban at the district level. Ferozpur Zhirkha has 26:1 for rural and 46:1 for urban. Nagina has 30:1 Nuh has 29:1 for rural and 53:1 for urban. Sohna has 39:1 for rural and 52:1 for urban. Farrukh nagar has 37:1 for rural and 27:1 for urban Gurgaon has 37:1 for rural and 31:1 for urban.

3.1.18 Percentage of Girls in middle class at the district level is 29.13. It is 23.44 for rural and 39.97 for urban. It is 10.10 for Punhana block, 7.16 for Nagina block. Ferozepur Zhirkha has 5.51 for rural 32.01 for urban. Sohna has 24.41 for rural and 39.57 for urban . Tauru has 17.90 for rural and 27.28 for urban. Gurgaon has 35.75 for rural and 44.91 for urban.



CHAPTER-4

SECONDARY (HIGH) AND SENIOR SECONDARY EDUCATION

4.1.1 There are 80 secondary schools in rural areas and 5 senior secondary schools in rural areas. All of them are Government schools. There are 36 high schools in urban areas 15 are governments, 13 are private aided and 8 are private unaided. 6 schools are senior secondary schools managed by the government, one each is managed by private aided and unaided body.

4.1.2 Secondary schools impart education of primary, upper primary and secondary level. Senior secondary schools impart education upto 12 classes.

4.1.3 There are 85 secondary stages in rural areas and 44 secondary stages in urban areas. 5 stages are senior secondary in rural and 8 are in urban areas.

4.1.4 94.8% population of the district have high stage facilities within 6 Km. Farrukh nagar has 96.1% population, Pataudi has 100% population to go within 6 Km radius for secondary stage education. 99.7% population of Punhana has secondary stage facility within 6 km. 7.3% population of Nagina has to go for more than 6 Km.

4.1.5 59.5% population of the district has senior secondary education facility upto 8 Km. Ferozepur Zhirkha has 70.5% of its population to go beyond 8 km for senior secondary education. Gurgaon has 1.9% of its population within habitations.

Pataudi has 16.1% of its population to move for senior secondary education within habitations.

4.1.6 80 secondary schools and 5 higher secondary schools have library. All the secondary schools and higher secondary schools subscribe newspaper. Only 1 school has library with more than 5000 books. All the secondary schools and senior secondary schools have book bank in rural area. In urban area, 36 secondary schools and 8 senior secondary schools have library. 9 high schools have books in library from 501 to 1000. 8 secondary schools subscribe newspapers and magazines.

4.1.7 There are 663 teachers at secondary stage and 40 teachers at senior secondary stages in rural areas. 495 teachers are males at secondary stage and 33 teachers are male at senior secondary level. All the teachers at senior secondary stages are post graduates but most of the teachers at secondary stage are graduates. In urban area, there are 382 teachers teaching at secondary stage, most of them are female as 226 are females and 156 are males. Most of them are graduates. At higher secondary stage there are 79 teachers and 65 of them are post graduates.

4.1.8 In rural areas 72 secondary schools have combined laboratories for practicals and in urban, 19 secondary schools have combined laboratories. 15 schools have separate laboratories for physics, chemistry and biology.

4.1.9 In urban areas 6 senior secondary schools have science subjects and all the 6 have separate science laboratories for physics, chemistry and biology. 3 senior secondary schools in rural areas have science subjects, 2 of them have separate laboratories for physics, chemistry and biology.

4.1.10 165 teachers teaching science at secondary level are trained, 122 of them are B.Sc. trained, 17 are B.Sc. honours and 25 teachers are untrained. 26 teachers teaching science at senior secondary stage are trained, 23 of them are M Sc. Only 2 teachers are untrained.

4.1.11 In rural areas, there are 6528 boys and 1394 girls at secondary stage. 89 boys and 110 girls out of them are schedule caste. In urban areas, there are 4065 boys and 2410 girls studying at secondary level. 416 boys, 100 girls of them are schedule caste. 457 boys and 50 girls including 50 boys and no girls of schedule caste community are studying at senior secondary level in rural area.

4.1.12 In urban area there are 1310 boys and 1193 girls including 130 boys and 28 girls belonging to schedule caste are studying at senior secondary level.

4.1.13 76 secondary schools and 5 senior secondary schools have drinking water in rural area. 68 secondary schools have separate urinals for girls while 4 senior secondary schools have separate urinals for girls.

4.1.14 35 secondary schools in urban areas and 8 senior secondary schools in urban areas have drinking water facilities. 29 secondary schools have separate urinals for girls. 7 senior secondary schools have separate urinals for girls. 28 secondary schools and 8 senior secondary schools have lavatories. 24 secondary schools and 8 senior secondary schools have separate lavatories for girls.

4.1.15 In rural area 70 secondary schools have physical education while 14 senior secondary schools have physical education. In urban areas. 27 secondary schools including 15 government and 7 private aided have physical education. There are 8 senior secondary school which have physical education.

4.1.16 5 schools of senior secondary level offer arts, 3 each offer science and commerce in rural areas. In urban areas, 8 senior secondary schools offer arts and 6 each offer science and commerce group.

4.1.17 There is no system for vocational courses in the senior secondary schools in the district. However, there are vocational courses at +2 stage under the Industrial Training directorate. In this vocational courses 37 students in rural area in 11th class and 60 students in 12th class are studying different trades. In urban area 73 students in 11th class and 57 students in 12th class are studying various trades, like designer and master cutter, motor and body builders etc.

CHAPTER-5

SPECIAL EDUCATION

5.1.1 In rural areas, there are 132 villages having 198 Non Formal Education Centres of primary level managed by the government. 3526 boys and 3027 girls are studying in these centres.

5.1.2 3 urban places have 19 and one urban has 5 centres imparting Non-Formal Education of primary level to total of 733 boys and 582 girls.

5.1.3 There is no village with Non-Formal Centre for upper primary level. However, there is one urban place with two centres managed by the government. 121 boys and 40 girls are studying in these centres.

5.1.4 Farrukh Nagar, Ferozepur-Zhirkha, Nagina and Pataudi have no Non-Formal Education Centre. 2652 children are studying primary level centres in Punhana block. Gurgaon block has 194 children on roll. Nuh block has 1875 children including 853 girls. In urban, Nuh has 90 including 58 girls on roll. Sohna urban has 985 children including 596 boys studying at primary level.

5.1.5 161 children including 40 girls are studying at upper primary level in Sohna urban.

5.1.6 There are 128 villages with 235 centres for adult education or functional literacy. 73 centres for men, 116 for women only and remaining for both men and women. All of them are managed by the government. Out of 7943 numbers of enrolment, 4656 are women. There are three urbans which have 19 centres for women and one for men. These centres are managed by the government. 520 adults are studying in these centres. 490 are women.

5.1.7 203 villages have 289 Anganwadi. 4 villages have 4 independent primary schools, and 2 villages have 2 institutes with pre-primary stage attached with them. 2 urban places have 14 institutes with anganwadi.

5.1.8 There is no institute in rural area having facility for blind, orthopaedically handicapped or for mentally retarded children. However, there is only one institute in Gurgaon urban having co-educational centres for deaf and dumbs.

CHAPTER-6

CONCLUSIONS AND SUGGESTIONS

6.1.1 98.49% habitations in the district have primary stage facilities within a radius of one km. 9% habitations of Ferozpur Zhirkha have to walk for more than one km. to study primary classes.

6.1.2 Mohd Baas, Sulela and Nangal Jamalgarh habitations in Ferozpur Zhirkha are suggested for opening Primary Schools.

6.1.3 Most of the primary schools are working in pukka building. However Nuh block needs attention as most of its schools are working in open space. School buildings must be raised in this area.

6.1.4 25% sections each of Pataudi and Farrukh nagar have no black board. Others blocks also are not well equipped with black boards. It is the basic necessities of a school. All schools must be equipped with black boards, chairs and tables.

6.1.5 Primary schools are mostly lacking facilities of urinals, drinking water, lavatory. These facilities must be made available.

6.1.6 55 schools in the district are single teacher school. There should be at least two teachers one male and other female posted in every primary school. Punhana followed by Nuh block has maximum number of such schools, (called single teacher schools).

6.1.7 Qualification of the teachers teaching at primary stage is mostly matriculates. Government should form a policy that teachers must improve qualification upto graduate level for teaching at primary stage. Subject matters are getting tough with the advent of Computer and Television age.

6.1.8 Ferozepur Zhirkha has age specific ratio for girls as 6.5 for rural area. Punhana has 26.2 for girls. It is possible that girls with age group 6-11 years are not fully on roll.

6.1.9 Pupil teacher ratio for both rural and urban is 39.1. It must come down to 25 to 30 for very individual attention. It means more teachers be employed at the primary level.

6.1.10 Percentage of girls enrolment in the rural area is less than that of urban. People in rural area are mostly orthodox and hesitate in sending girls to schools. Villagers should be given stimulating touch by way of wide publicity for girls education.

6.1.11 Middle stage education in the rural area is mostly located in the radius of 3 km. About 12% habitations have to walk for more than 3 km for this stage of education. 32% habitations of Ferozepur Zhirkha followed by 16% of Nuh has to walk for more than 3 km. Elementary Education must be made available within 2 km. instead of 3km. As such more schools be opened for middle stage education keeping in view availability of school going children.

6.1.12 Bharroj, Hassanpur Blonde, Almedbas habitations of Ferozepur Zhirkha, Chandeni, Rahna, Babupur, Bibipur habitations of Nuh block are suggested for opening new middle schools. Other habitations of Nuh and Ferozepur Zhirkha may have Non-formal type of education centres.

6.1.13 Most of the middle schools are working in pukka building in rural area. However, nearly all of them need additional rooms for teaching purpose. So new rooms must be raised to meet the needs.



6.1.14 Black Boards, Chairs, tables etc. must be available in all the sections. Urinals, lavatories, drinking water are must for children studying in the schools.

6.1.15 Teachers teaching at the middle stages are mostly graduate. Ladies are outnumbering men in urban area. However, men are outnumbering ladies in villages. As far as possible, couples must be posted in rural area. Children in rural areas need motherly and affectionate touch to attract girls students from villages.

6.1.16 Enrolment of girls in the rural area is very low, for, gross enrolment ratio for girls is 39.47 as compared to boys having 82.60 as gross enrolment ratio.

6.1.17 About 11% habitations walk for more than 6 km for secondary level education and 41% habitations walk for more than 8 km for senior secondary level education. More senior secondary schools with non-science subjects be opened in the district in rural areas.

6.1.18 All the secondary schools and senior secondary schools must be equipped with library with posting of librarians in each school and atleast one teacher in each school must be guide counsellor.

6.1.19 Most of the teachers teaching at the secondary level are graduates. They must be asked to improve education upto post graduate level in view of difficult syllabi. Improvement of qualification should be binding for better professional efficiency.

6.1.20 Vocational trainings are not provided in the senior secondary level or secondary level. A few useful trades must be introduced in the schools so that students may learn some technical trades to settle down for earning in case they cannot carry on their studies due to some reasons.

6.1.21 Girls are not sufficient in enrolment in rural area. Girls enrolment at secondary level is 17.5% in rural area and 37.2% in the urban area. It is 9.8% in rural and 47.6% in urban areas at Senior Secondary level. There must be educational drive for girls at all levels of learning.

6.1.22 Pupil teacher ratio at secondary level is just 12 for rural and 17 for urban. It is 12 for rural and 32 for urban for senior secondary level. Schools in rural area has less pupil teacher ratio but more in urban area. It further stresses upon enrolment drive at secondary and senior secondary level.

6.1.23 Gurgaon is basically a Guru Gram and it must be unique in quality and quantity of instructions and enrolments for girls in particular.

-----

TABLE-1 "55"

STRICT: GURGAON

STATE: HARYANA

NUMBER OF HABITATIONS AND THEIR POPULATION SERVED  
WITH AND WITHOUT PRIMARY SCHOOLS/SECTIONS

Name of the C.D. Block	No. of total habitations.	Items	No. of Habitations served with Primary Schools/Sections.		
			Within Habitations.	Upto 1 Km.	More than 1 Km.
2.	3.	4.	5.	6.	7.
Farrukh Nagar.	60	a.No. of habitations b.Their total population. c.%of the total population.	56 71600 96.8	(9) 60 73954 100.0	- - -
Ferozpur Zhirkha	75	a.No. of habitations. b.Their total population. c.%of the total population.	61 64674 95.8	68 65826 97.5	7 1670 2.5
Gurgaon	101	a.No. of habitations. b.Their total population. c.%of the total population.	92 168511 97.6	100 172398 100	1 40 .01
Nagina	77	a.No. of habitations. b.Their total population. c.%of the total population.	75 64349 99.5	77 64681 100	- - -
Nuh	103	a.No. of habitations. b.Their total population. c.%of the total population.	92 106761 97.9	103 109003 100	- - -
Pataudi	55	a.No. of habitations. b.Their total population. c.%of the total population.	50 51622 95.8	55 53891 100	- - -
Ranhana	97	a.No. of habitations. b.Their total population. c.%of the total population.	81 112079 96.5	97 116156 100	- - -
Sohna	79	a.No. of habitations. b.Their total population. c.%of the total population.	69 77070 94.8	77 80952 99.6	2 363 .4
Tauru	82	a.No. of habitations. b.Their total population. c.%of the total population.	68 61639 96.4	81 63853 99.9	1 72 .1
DISTRICT	729	a.No. of habitations. b.Their total population. c.%of the total population.	644 778305 96.9	718 800714 99.7	11 2145 .3

TABLE 2

DISTRICT: GURGAON

STATE: HARYANA

NUMBER OF HABITATIONS AND THEIR POPULATION SERVED  
WITH AND WITHOUT UPPER PRIMARY SCHOOLS/SECTIONS.

3. No.	Name of the C.D. Block.	No. of total habi- tati- ons.	Items 4.	No. of Habitations served with Upper Primary schools/sections.		
				Within Habi- tations.	Upto 3Km.	More than 3 Km.
1.	2.	3.	4.	5.	6.	7.
1.	Farrukh Nagar.	60	a.No. of habitations.	16	55	5
			b.Their total popu- lation.	28536	68041	5913
			c.%of the total population	38.6	92.0	8.0
2.	Ferozepur Zhirkha.	75	a.No. of habitations.	13	51	24
			b.Their total popu- lation.	29571	55691	11805
			c.%of the total population.	43.8	82.5	17.5
3.	Gurgaon	101	a.No. of habitations	31	96	5
			b.Their total popu- lation.	102211	168686	3752
			c.%of the total population.	59.3	97.8	2.2
4.	Nagina	77	a.No. of habitations.	12	68	9
			b.Their total popu- lation.	23210	59708	4973
			c.%of the total population.	35.9	92.3	7.7
5.	Nuh	103	a.No. of habitations.	21	87	16
			b.Their total popu- lation.	47851	99899	9104
			c.%of the total population.	43.9	91.6	8.4
6.	Pataudi	55	a.No. of habitations.	11	51	4
			b.Their total popu- lation.	17685	51815	2076
			c.%of the total population.	32.8	96.1	3.9
7.	Sunhana	97	a.No. of habitations.	19	91	6
			b.Their total popu- lation.	58703	111179	4977
			c.%of the total population.	50.5	95.7	4.3
8.	Sohna	79	a.No. of habitations.	18	74	5
			b.Their total popu- lation.	44098	79175	2140
			c.%of the total population.	54.2	97.4	2.6
9.	Tauru	82	a.No. of habitations.	10	70	12
			b.Their total popu- lation.	20522	54454	9471
			c.%of the total population.	32.1	85.2	14.8
	DISTRICT	729	a.No. of habitations	151	643	86
			b.Their total popu- lation.	372417	748648	54211
			c.%of the total population.	46.5	93.2	6.8

TABLE-3

DISTRICT: GURGAON

STATE: HARYANA

HABITATIONS AND POPULATION SERVED BY EXISTING AND PROPOSED PRIMARY SCHOOLS/SECTIONS (BLOCKWISE)

S. No.	Name of the Block.	No. of Habitations.	Population.	No. of Primary Schools/ proposed.	Habitations served by						Population served by					
					Existing Primary schools/ sections.	Proposed primary schools/ sections.	Existing & proposed primary schools/ sections.	Existing Primary schools/ sections.	Proposed Primary schools/ sections.	Existing & proposed primary schools/ sections.	No. of %	No. of %	No. of %	No. of %		
1.	2.	3.	4.	5.	6.	7.	8.	9.	10.	11.	12.	13.	14.	15.	16.	17.
1.	Farrukh Nagar.	60	73954	-	60	100	-	-	60	100	73954	100	-	-	73954	100
2.	Ferozenur Zhirkha.	75	67496	3	68	90.7	5	6.6	73	97.3	66197	98.1	1022	1.5	67219	99.6
3.	Gurgaon	101	172438	-	100	99	-	-	100	99	172398	99.97	-	-	172398	100
4.	Nagina	77	64681	-	77	100	-	-	77	100	64681	100	-	-	64681	100
5.	Nuh	103	109003	-	103	100	-	-	103	100	109003	100	-	-	109003	100
6.	Pataudi	55	53891	-	55	100	-	-	55	100	53891	100	-	-	53891	100
7.	Punhana	97	116156	-	97	100	-	-	97	100	116156	100	-	-	116156	100
8.	Sohna	79	81315	-	77	97.5	-	-	77	97.5	80952	99.5	-	-	80952	99.5
9.	Tauru	82	63925	-	81	98.8	-	-	81	98.8	63853	99.9	-	-	63853	99.9
DISTRICT		729	802859	3	718	98.5	5	7	723	99.2	801025	99.8	1022	1	802107	99.9

TABLE-4

DISTRICT: GURGAON

STATE: HARYANA

HABITATIONS AND POPULATION SERVED BY EXISTING AND PROPOSED UPPER PRIMARY SCHOOLS/  
SECTIONS (BLOCK-WISE)

S. No.	Name of the Block.	No. of Habitations.	Popu- lation.	No. of upp. Prima- ry schools propo- sed.	Habitations served by						Population served by					
					Existing upper primary schools/ sections.		Proposed Upper Primary schools/ sections.		Existing & proposed upper primary schools/ sections.		Existing upper primary schools/ sections.		Proposed upper primary schools/ sections.		Existing & proposed upper primary schools/ sections.	
					No. of Habitations.	%	No. of Habitations.	%	No. of Habitations.	%	No. of population.	%	No. of population.	%	No. of population.	%
1.	2.	3.	4.	5.	6.	7.	8.	9.	10.	11.	12.	13.	14.	15.	16.	17.
1.	Farrukh Nagar.	50	73954	4	55	91.7	5	8.3	60	100	68041	92.	5913	8	73954	100
2.	Ferozepur Zhirkha.	75	67496	3	59	78.7	5	6.6	64	85.3	57679	85.4	4285	6.4	61964	91
3.	Gurgaon	101	172438	3	96	95.7	4	3.8	100	99.5	168686	97.8	3712	2.2	172398	99
4.	Nagina	77	64681	3	68	92.3	3	2.7	71	95	59708	92.3	1734	2.7	61442	95
5.	Nuh	103	109003	4	87	84.5	9	8.7	96	93.2	99899	91.6	6029	5.5	105928	97.
6.	Pataudi	55	53891	2	51	99.7	2	3.6	53	96.36	51815	96.1	1275	2.3	53090	99
7.	Punhana	97	116156	1	91	93.8	4	4.1	95	97.9	111179	95.7	3488	3.0	114667	98.
8.	Sohna	79	81315	-	74	93.6	-	-	74	93.6	79175	97.3	-	-	79175	97.
9.	Tauru	82	63925	10	70	85.4	10	12.2	80	97.6	54454	85.2	7878	12.3	62332	97.
DISTRICT		729	802859	30	651	89.3	42	5.8	693	95.1	750636	93.5	34314	4.3	784950	97

TABLE 5

DISTRICT: GURGAON

STATE: HARYANA

NUMBER OF HABITATIONS AND THEIR POPULATION SERVED  
WITH AND WITHOUT SECONDARY SCHOOLS/SECTIONS.

Name of the C.D Block.	No. of total habitations.	Items	No. of Habitations served with Secondary Schools/sections.		
			Within Habitations.	Upto 6 Km.	More than 6 Km.
2.	3.	4.	5.	6.	7.
Farrukh Nagar.	60	a.No. of habitations.	9	55	5
		b.Their total population.	18610	71069	2885
		c.%of the total population.	25.2	96.1	3.9
Ferozpur Zhirkha.	75	a.No. of habitations.	3	60	15
		b.Their total population.	13194	59173	8323
		c.%of the total population.	19.5	87.7	12.3
Gurgaon	101	a.No. of habitations	20	95	6
		b.Their total population.	78218	166403	6035
		c.% of the total population.	45.4	96.5	3.5
Nagina	77	a.No. of habitations.	4	69	8
		b.Their total population.	11808	59985	4696
		c.% of the total population.	18.3	92.7	7.3
Nuh	103	a.No. of habitations.	9	86	17
		b.Their total populations	28611	97117	11886
		c.% of the total population.	26.2	89.1	10.9
Pataudi	55	a.No. of habitations	4	55	-
		b.Their total population.	8671	53891	-
		c.% of the total population.	16.1	100.	-
Punhana	97	a.No. of habitations.	12	96	1
		b.Their total population.	45801	115846	310
		c.% of the total population.	39.4	99.7	.3
Sohna	79	a.No. of habitations.	13	75	4
		b.Their total population.	36016	79402	1913
		c.%of the total population.	44.3	97.6	2.4
Pauru	82	a.No. of habitations.	6	75	7
		b.Their total population.	13724	58563	5362
		c.%of the total population.	21.5	91.6	8.4
DISTRICT	729	a.No. of habitations.	80	666	63
		b.Their total population.	254653	761449	41410
		c.%of the total population.	31.6	94.8	5.2

NUMBER OF HABITATIONS AND THEIR POPULATION SERVED  
WITH AND WITHOUT HIGHER SECONDARY SCHOOLS/SECTIONS

No.	Name of the C.D. Block.	No. of total habitations.	Items	No. of Habitations served with Higher Secondary schools/sections		
				Within Habitations.	Upto 8 Km.	More than 8 Km.
1.	2.	3.	4.	5.	6.	7.
1.	Farrukh Nagar.	60	a. No. of habitations.	-	35	25
			b. Their total population.	-	45954	28000
			c. % of the total population.	-	62.1	37.9
2.	Ferozepur Zhirkha	75	a. No. of habitations	-	28	47
			b. Their total population.	-	19904	47592
			c. % of the total population.	-	29.5	70.5
3.	Gurgaon	101	a. No. of habitations	1	48	53
			b. Their total population.	3332	94499	77939
			c. % of the total population.	1.9	54.8	45.2
4.	Nagina	77	a. No. of habitations	1	47	30
			b. Their total population.	6000	39637	25044
			c. % of the total population.	9.3	61.3	38.7
5.	Nuh	103	a. No. of habitations	-	57	46
			b. Their total population.	-	59930	49073
			c. % of the total population.	-	55	45.00
6.	Pataudi	55	a. No. of habitations	4	55	-
			b. Their total population.	8671	53891	-
			c. % of the total population.	16.1	100	-
7.	Punhana	97	a. No. of habitations.	1	51	46
			b. Their total population.	4500	61726	54430
			c. % of the total population.	3.9	53.2	46.8
8.	Sohna	79	a. No. of habitations.	1	33	46
			b. Their total population.	4715	44464	36851
			c. % of the total population.	5.8	54.7	45.3
9.	Tauru	82	a. No. of habitations.	1	74	8
			b. Their total population.	1975	57397	6528
			c. % of the total population.	3.1	89.8	10.2
DISTRICT		729	a. No. of habitations.	9	428	301
			b. Their total population.	29193	477402	325457
			c. % of the total population.	3.6	59.5	40.5



TABLE-7

VILLAGES ACCORDING TO PROPORTION OF SCHEDULE CASTE POPULATION AND  
 AVAILABILITY OF EDUCATIONAL FACILITIES IN THEM.

Proportion of S.C. in the village	No. of villages	Villages having facility for stage				Proportion of S.T.in the village	No. of villages	Villages having facility for stage			
		Primary	Upper Primary	Secondary	Higher Secondary			Primary	Upper Primary	Secondary	Higher Secondary
1.	2.	3.	4.	5.	6.	7.	8.	9.	10.	11.	12.
Zero	89	67	2	1	-	Zero	667	605	152	81	5
Upto 25	503	465	137	71	5	Upto25	-	-	-	-	-
26-50	64	64	13	9	-	26-50	-	-	-	-	-
51-75	10	8	-	-	-	51-75	-	-	-	-	-
More than 75.	1	1	-	-	-	More than 75.	-	-	-	-	-
DISTRICT	667	605	152	81	5	DISTRICT	667	605	152	81	5

TABLE 8

## NUMBER OF SCHOOLS BY LEVEL AND TYPE OF MANAGEMENT

DISTRICT GURGAONSTATE: HARYANA

Area	Management	No. of schools having				No. of schools having			
		Primary	Upper Primary	Secondary	Higher Secondary	Primary	Upper Primary	Secondary	Higher Secondary
1.	2.	3.	4	5.	6.	7.	8.	9.	10.
Rural	Govt.	468	74	80	5	621	159	85	5
	Local Body	-	-	-	-	-	-	-	-
	Private aided	3	-	-	-	3	-	-	-
	Private unaided	-	-	-	-	-	-	-	-
	Total	471	74	80	5	624	159	85	5
Urban	Govt.	21	3	15	6	36	24	21	6
	Local Body	-	-	-	-	-	-	-	-
	Private aided	-	-	13	1	5	14	14	1
	Private unaided	-	2	8	1	1	11	9	1
	Total	21	5	36	8	42	49	44	8
District	Govt.	489	77	95	11	657	183	106	11
	Local Body	-	-	-	-	-	-	-	-
	Private aided	3	-	13	1	8	14	14	1
	Private unaided	-	2	8	1	1	11	9	1
	Total	492	79	116	13	666	208	129	13

TABLE 9

SCHOOLS ACCORDING TO BUILDING (BLOCK WISE)DISTRICT GURGAONSTATE HARYANA

S. No.	Name of the Block/Taluk	Pucca Building.	Partly pucca building.	Kucha build- ing.	Thatch- ed huts	Tents	Open space	Total	Pucca Build- ing.	Partly pucca Build- ing.	Kucha build- ing	Thatch- ed huts	Tents	Open space	Total
1.	2.	3.	4.	5.	6.	7.	8.	9.	10.	11.	12.	13.	14.	15.	16.
1.	Farrukh Nagar	37	0	-	-	-	4	41	7	-	-	-	-	-	7
2.	Ferozpur Zhirkha.	39	1	-	-	-	4	44	6	2	-	1	-	1	10
3.	Gurgaon	60	5	-	-	-	1	66	12	-	-	-	-	1	13
4.	Nagina	44	0	-	-	-	3	47	8	-	-	-	-	-	8
5.	Nuh	07	8	-	-	-	48	63	11	-	-	-	-	1	12
6.	Pataudi	39	0	-	-	-	0	39	7	-	-	-	-	-	7
7.	Punhana	61	0	-	-	-	0	61	7	-	-	-	-	-	7
8.	Sohna	43	3	-	-	-	4	50	4	1	-	-	-	1	6
9.	Tauru	29	0	-	-	-	31	60	2	-	-	-	-	2	4
10.	All urban areas outside the blocks.	18	-	1	-	-	2	21	5	-	-	-	-	-	5
DISTRICT		377	17	1	-	-	97	492	69	3	-	1	-	6	79

TABLE 10

SCHOOLS ACCORDING TO TYPE OF BUILDINGDISTRICT GURGAONSTATE: HARYANA

Area	Management	Primary Schools						Upper Primary Schools							
		Pucca Build- ing.	Partly pucca Build- ing.	Kacha build- ing.	Thatch- ed huts.	Tents	Open space	Total	Pucca build- ing.	Partly pucca Build- ing.	Kacha Build- ing.	Thatch- ed huts	Ten- ts.	Open space.	Tot
1.	2.	3.	4.	5.	6.	7.	8.	9.	10	11.	12	13	14	15	16
Rural	Govt.	356	17	-	1	-	94	468	64	3	-	1	-	6	74
	Local Body	-	-	-	-	-	-	-	-	-	-	-	-	-	-
	Private aided	3	-	-	-	-	-	3	-	-	-	-	-	-	-
	Private unaided	-	-	-	-	-	-	-	-	-	-	-	-	-	-
	Total	359	17	-	-	-	94	471	64	3	-	1	-	6	74
Urban	Govt.	18	-	1	-	-	2	21	3	-	-	-	-	-	3
	Local Body	-	-	-	-	-	-	-	-	-	-	-	-	-	-
	Private aided	-	-	-	-	-	-	-	-	-	-	-	-	-	-
	Private unaided	-	-	-	-	-	-	-	2	-	-	-	-	-	2
	Total	18	-	1	-	-	2	21	5	-	-	-	-	-	5
District	Govt.	374	17	1	1	-	96	489	67	3	-	1	-	6	77
	Local Body	-	-	-	-	-	-	-	-	-	-	-	-	-	-
	Private Aided	3	-	-	-	-	-	3	-	-	-	-	-	-	-
	Private Unaided	-	-	-	-	-	-	-	2	-	-	-	-	-	2
	Total	377	17	1	1	-	96	492	69	3	-	1	-	6	79

TABLE 11

PRIMARY AND UPPER PRIMARY SCHOOLS ACCORDING TO INSTRUCTIONAL ROOMS IN THEM

DISTRICT GURGAON

STATE: HARYANA

No. of rooms used for instructional purposes.	No. of Primary Schools			No. of rooms used for instructional purposes.	No. of Upper Primary Schools		
	Rural	Urban	Total		Rural	Urban	Total
1.	2.	3.	4.	5.	6.	7.	8.
Nil	24	5	29	Nil	3	-	3
1	135	3	138	1-2	6	-	6
2	192	2	194	3-4	20	1	21
3.	64	4	68	5-6	26	2	28
4	23	1	24	7-8	11	2	13
5	14	3	17	9-10	7	-	7
6-7	15	1	16	11-12	1	-	1
8-9	2	2	4	13-14	-	-	-
10 & above	2	-	2	15 & above	-	-	-
District	471	21	492	District	74	5	79

Sub. National System of Education  
 National Institute of Educational  
 Planning and Administration  
 17-B, Sardar Road, New Delhi-110002  
 DOC. No. P. 5. A. 9. 2  
 Date 6/9/78

TABLE-12

DISTRICT: GURGAON

STATE: HARYANA

PRIMARY AND UPPER PRIMARY SCHOOLS ACCORDING TO ADDITIONAL ROOMS REQUIRED BY THEM.

Type of school.	Management	Schools requiring additional rooms																				
		RURAL							URBAN							DISTRICT						
		Nil	1	2	3	4	5 & above	Total	Nil	1	2	3	4	5 & above	Total	Nil	1	2	3	4	5 & above	Total
Primary	Govt.	35	44	106	153	97	33	468	2	1	3	7	3	5	21	37	45	109	160	100	38	489
	Local Body	-	-	-	-	-	-	-	-	-	-	-	-	-	-	-	-	-	-	-	-	-
	Private aided.	2	-	1	-	-	-	3	-	-	-	-	-	-	-	2	-	1	-	-	-	3
	Private unaided.	-	-	-	-	-	-	-	-	-	-	-	-	-	-	-	-	-	-	-	-	-
	Total	37	44	107	153	97	33	471	2	1	3	7	3	5	21	39	45	110	160	100	38	492
Upper Primary	Govt.	2	4	9	12	14	33	74	-	-	-	-	-	3	3	2	4	9	12	14	36	77
	Local Body	-	-	-	-	-	-	-	-	-	-	-	-	-	-	-	-	-	-	-	-	-
	Private aided.	-	-	-	-	-	-	-	-	-	-	-	-	-	-	-	-	-	-	-	-	-
	Private unaided.	-	-	-	-	-	-	-	1	-	-	-	-	1	2	1	-	-	-	-	1	2
	Total	2	4	9	12	14	33	74	1	-	-	-	-	4	5	3	4	9	12	14	37	79

TABLE 13

DISTRICT: GURGAON

STATE: HARYANA

## AVAILABILITY OF BLACK BOARDS IN PRIMARY SCHOOLS

S. No.	Name of block/ Taluk.	Total No. of Schools.	Total No. of Sections.	No. of sections having		No. Black-board.
				Usable black-board.	Unusable black-board.	
1.	2.	3.	4.	5.	6.	7.
1.	Farrukh Nagar.	41	218	146	14	58
2.	Ferozpur Zhirkha	44	251	116	9	126
3.	Gurgaon	66	352	224	25	103
4.	Nagina	47	301	134	7	160
5.	Nuh	63	381	170	10	201
6.	Pataudi	39	200	140	9	51
7.	Punhana	61	301	147	7	147
8.	Sohna	50	261	149	13	99
9.	Tauru	60	318	155	24	139
All urban areas outside the block.		21	161	110	10	41
DISTRICT		492	2744	1491	128	1125

TABLE-14

DISTRICT: GURGAON

STATE: HARYANA

AVAILABILITY OF BLACK BOARDS IN PRIMARY SCHOOLS

Area	Management	Total no.of schools	Total No.of sect- ions.	No. of sections having		No. black board
				Usable black Board	Unusable black board.	
1.	2.	3.	4.	5.	6.	7.
Rural	Govt.	468	2570	1369	118	1083
	Local Body	-	-	-	-	-
	Private aided.	3	13	12	-	1
	Private unaided.	-	-	-	-	-
	Total	471	2583	1381	118	1084
Urban	Govt.	21	161	110	10	41
	Local Body	-	-	-	-	-
	Private aided.	-	-	-	-	-
	Private unaided.	-	-	-	-	-
	Total	21	161	110	10	41
DISTRICT.	Govt.	489	2731	1479	128	1124
	Local Body	-	-	-	-	-
	Private aided.	3	13	12	-	1
	Private unaided.	-	-	-	-	-
	Total	492	2744	1491	128	1125



DISTRICT: GURGAON

TABLE-15  
SCHOOLS WITH LIBRARY AND ALLIED FACILITIES

STATE: HARYANA

PRIMARY SCHOOLS

MIDDLE SCHOOLS

Area	Management.	Having Library.	With number of books in the Library.					Having dictionaries	Subscribing News Paper	Subscribing Magazines	Having Text Books	Having Library	With number of books in the library.					Having dictionaries	Subscribing News paper	Subscribing magazines.	Having Books
			Upto 50.	51-100	101-200	201-500	More than 500						Upto 100.	101-200	201-500	501-1000	More than 1000.				
4.	2.	3.	4.	5.	6.	7.	8.	9.	10.	11.	12.	13.	14.	15.	16.	17.	18.	19.	20.	21.	22.
	Govt.	351	38	60	119	124	10	3	-	-	277	74	2	16	40	10	6	18	51	10	51
<u>Rural</u>	L.Body	-	-	-	-	-	-	-	-	-	-	-	-	-	-	-	-	-	-	-	-
	P.aided	-	-	-	-	-	-	1	1	1	-	-	-	-	-	-	-	-	-	-	-
	P.un.aided	-	-	-	-	-	-	-	-	-	-	-	-	-	-	-	-	-	-	-	-
	Total	351	38	60	119	124	10	4	1	1	277	74	2	16	40	10	6	18	51	10	51
	Govt.	20	2	2	3	11	2	-	1	-	18	3	-	-	3	-	-	1	3	-	13
<u>Urban</u>	L.Body	-	-	-	-	-	-	-	-	-	-	-	-	-	-	-	-	-	-	-	-
	P.aided	-	-	-	-	-	-	-	-	-	-	-	-	-	-	-	-	-	-	-	-
	P.unaided	-	-	-	-	-	-	-	-	-	-	2	-	-	1	1	-	2	2	2	1
	Total	20	2	2	3	11	2	-	1	-	18	5	-	-	4	1	-	3	5	2	4
	Govt.	371	40	62	122	135	12	3	1	-	295	77	2	16	43	10	6	19	54	10	54
	L.Body	-	-	-	-	-	-	-	-	-	-	-	-	-	-	-	-	-	-	-	-
<u>DISTT.</u>	P.aided	-	-	-	-	-	-	1	1	1	-	-	-	-	-	-	-	-	-	-	-
	P.unaided	-	-	-	-	-	-	-	-	-	-	2	-	-	1	1	-	2	2	2	1
	Total	371	40	62	122	135	12	4	2	1	295	79	2	16	44	11	6	21	56	12	55

TABLE-15 (Contd.)

DISTRICT: GURGAON

SCHOOLS WITH LIBRARY AND ALLIED FACILITIES

STATE HARYANA

Area	Management.	Having Lib- rary	SECONDARY SCHOOLS							HIGHER SECONDARY SCHOOLS											
			With Number of books in the Library.							With number of books in the Library.											
1	2	3	4	5	6	7	8	9	10	11	12	13	14	15	16	17	18	19	20	21	22
			Upto-500	501-1000	1001-2000	2001-5000	More than 5000	More than 5000.	Dic- tion- ar- ies.	Mag- azines.	Text Books	Lib- rary.	Upto-500	501-1000	1001-2000	2001-5000	More than 5000	Dic- tion- ar- ies.	Mag- azines.	Mag- azines.	Text Books
	Govt.	80	16	35	28	1	-	55	80	30	67	5	1	2	-	1	1	3	5	5	5
	L.Body	-	-	-	-	-	-	-	-	-	-	-	-	-	-	-	-	-	-	-	-
<u>Rural</u>	P.aided	-	-	-	-	-	-	-	-	-	-	-	-	-	-	-	-	-	-	-	-
	P.unaided	-	-	-	-	-	-	-	-	-	-	-	-	-	-	-	-	-	-	-	-
	Total	80	16	35	28	1	-	55	80	30	67	5	1	2	-	1	1	3	5	5	5
	Govt.	15	3	3	4	5	-	8	14	11	14	6	-	2	1	2	1	6	6	6	6
<u>Urban</u>	L.Body	-	-	-	-	-	-	-	-	-	-	-	-	-	-	-	-	-	-	-	-
	P.aided	13	4	2	3	3	1	10	10	7	11	1	-	1	-	-	-	1	1	1	1
	P.unaided	8	1	4	1	1	1	8	8	8	5	1	-	-	1	-	-	1	1	1	-
	Total	36	8	9	8	9	2	26	32	26	30	8	-	3	2	2	1	8	8	8	7
	Govt.	95	19	38	32	6	-	63	94	41	81	11	1	4	1	3	2	9	11	11	11
	L.Body	-	-	-	-	-	-	-	-	-	-	-	-	-	-	-	-	-	-	-	-
<u>DISTT</u>	P.aided	13	4	2	3	3	1	10	10	7	11	1	-	1	-	-	-	1	1	1	1
	P.unaided	8	1	4	1	1	1	8	8	8	5	1	-	-	1	-	-	1	1	1	-
	Total	116	24	24	36	10	2	81	112	56	97	13	1	5	2	3	2	11	13	13	12

SCHOOLS ACCORDING TO ANCILLARY FACILITIES

DISTRICT: GURGAON

DISTRICT:	PRIMARY SCHOOLS HAVING FACILITIES.										UPP. PRIMARY SCHOOLS HAVING FACILITIES.										SECONDARY SCHOOLS HAVING FACILITIES.					HR. SECONDARY SCHOOLS HAVING FACILITIES.				
	1.	2.	3.	4.	5.	6.	7.	8.	9.	10.	11.	12.	13.	14.	15.	16.	17.	18.	19.	20.	21.	22.	23.	24.	25.	26.	27.	28.	29.	30.
Management.	Drinking water.	Urinal	Seperate urinal for Girls	Lavatory	Seperate Lavatory for girls.	Medical check-up.	Vaccination innoculation.	Drinking water.	Urinal	Seperate urinal for Girls	Lavatory.	Seperate Lavatory for girls	Medical check-up.	Vaccination innoculation.	Drinking water.	Urinal	Seperate urinal for girls.	Lavatory	Seperate Lavatory for girls.	Medical check-up.	Vaccination innoculation.	Drinking water.	Urinal	Seperate urinal for girls	Lavatory.	Seperate Lavatory for girls	Medical check-up.	Vaccination innoculation.		
Govt.	225	93	32	14	12	91	108	52	35	20	4	3	20	21	76	67	68	30	24	35	40	5	5	4	3	2	2	3		
Local Body.	-	-	-	-	-	-	-	-	-	-	-	-	-	-	-	-	-	-	-	-	-	-	-	-	-	-	-	-	-	
Private aided	3	1	1	1	1	-	-	-	-	-	-	-	-	-	-	-	-	-	-	-	-	-	-	-	-	-	-	-	-	
Private unaided	-	-	-	-	-	-	-	-	-	-	-	-	-	-	-	-	-	-	-	-	-	-	-	-	-	-	-	-	-	
Total	228	94	33	15	13	91	108	52	35	20	4	3	20	21	76	67	68	30	24	35	40	5	5	4	3	2	2	3		
Govt.	17	13	4	4	5	16	13	2	2	-	1	-	1	1	15	14	12	10	8	11	11	6	5	5	6	5	5	5		
Local Body.	-	-	-	-	-	-	-	-	-	-	-	-	-	-	-	-	-	-	-	-	-	-	-	-	-	-	-	-	-	
Private aided.	-	-	-	-	-	-	-	-	-	-	-	-	-	-	12	12	9	10	8	8	9	1	1	1	1	1	-	-		
Private unaided	-	-	-	-	-	-	-	2	2	2	2	2	2	1	8	8	8	8	8	8	8	1	1	1	1	1	1	1	1	
Total	17	13	4	4	5	16	13	14	4	2	3	2	3	2	35	34	29	28	24	27	28	8	8	7	8	7	6	6		
Govt.	242	106	36	18	17	107	121	54	37	20	5	5	21	22	91	81	80	40	32	46	51	11	11	9	9	7	7	8		
L. Body	-	-	-	-	-	-	-	-	-	-	-	-	-	-	-	-	-	-	-	-	-	-	-	-	-	-	-	-	-	
Private aided.	3	1	1	1	1	-	-	-	-	-	-	-	-	-	12	12	9	10	8	8	9	1	1	1	1	1	-	-		
Private unaided.	-	-	-	-	-	-	-	2	2	2	2	2	2	1	8	8	8	8	8	8	8	1	1	1	1	1	1	1	1	
Total	245	107	37	19	18	107	121	56	39	22	7	5	23	23	111	101	97	58	48	62	68	13	13	11	11	9	8	9		

TABLE - 17

DISTRICT: GURGAONSTATE: HARYANA

TEACHERS ACCORDING TO QUALIFICATIONS SEX AND STAGE AT WHICH TEACHING RURAL

Qualification		Teachers at different Stages											
		Primary stages			Upper Primary stage			Secondary stage			Higher Secondary stage		
		Male	Female	Total	Male	Female	Total	Male	Female	Total	Male	female	Total
1.	2.	3.	4.	5.	6.	7.	8.	9.	10.	11.	12.	13.	
Below Middle pass	Trained	-	-	-	-	-	-	-	-	-	-	-	-
	Untrained	-	-	-	-	-	-	-	-	-	-	-	-
Middle Pass	Trained	6	13	19	1	-	1	-	-	-	-	-	-
	Untrained	-	-	-	-	-	-	-	-	-	-	-	-
Matriculate	Trained	1104	824	1928	105	58	163	23	4	27	-	-	-
	Untrained	1	-	1	-	-	-	-	-	-	-	-	-
Higher Secondary Inter/PUC/JC	Trained	70	79	149	20	4	24	-	2	2	-	-	-
	Untrained	-	-	-	-	1	1	-	-	-	-	-	-
Graduate	Trained	17	11	28	237	71	308	259	93	352	-	-	-
	Untrained	2	1	3	2	-	2	-	-	-	-	-	-
Post Graduate/ Doctorate	Trained	6	2	8	60	8	68	100	25	125	30	7	37
	Untrained	1	2	3	-	-	-	-	1	1	3	-	3
Language Teachers (not covered above)	Trained	1	-	1	61	64	125	72	33	105	-	-	-
	Untrained	-	-	-	-	1	1	-	-	-	-	-	-
Others	Trained	-	-	-	103	33	136	41	10	51	-	-	-
	Untrained	-	-	-	-	-	-	-	-	-	-	-	-
DISTRICT	Trained	1204	929	2133	587	238	825	495	167	662	30	7	37
	Untrained	4	3	7	2	2	4	-	1	1	3	-	3

TABLE-18

DISTRICT: GURGAONSTATE: HARYANA

TEACHERS ACCORDING TO QUALIFICATIONS SEX AND STAGE AT WHICH TEACHING URBAN

## Teachers at different Stages

Qualification	1.	Primary Stages			Upper Primary Stages			Secondary Stages.			Higher Secondary Sta		
		2. Male	3. Female	4. Total	5. Male	6. Female	7. Total	8. Male	9. Female	10. Total	11. Male	12. Female	13. Total
Below Middle Pass	Trained	-	-	-	-	-	-	-	-	-	-	-	-
	Untrained	-	-	-	-	-	-	-	-	-	-	-	-
Middle Pass	Trained	1	14	15	1	4	5	-	-	-	-	-	-
	Untrained	-	-	-	-	-	-	-	-	-	-	-	-
Matriculate	Trained	41	234	275	14	39	53	3	4	7	-	-	-
	Untrained	-	-	-	2	1	3	-	-	-	-	-	-
Higher Secondary Inter/PUC/JC	Trained	1	11	12	5	23	28	-	3	3	-	-	-
	Untrained	-	-	-	-	-	-	-	-	-	-	-	-
Graduate	Trained	7	98	105	12	151	163	74	145	219	3	8	11
	Untrained	-	-	-	2	3	5	1	-	1	-	-	-
Post Graduate/ Doctorate	Trained	-	4	4	20	16	36	47	30	77	43	22	65
	Untrained	-	1	1	-	8	8	1	3	4	-	-	-
Language Teachers (not covered above)	Trained	-	-	-	15	30	45	17	26	43	-	2	-
	Untrained	-	-	-	3	2	5	-	-	-	-	-	-
Others	Trained	-	-	-	16	22	38	12	15	27	1	-	1
	Untrained	-	-	-	-	-	-	-	-	-	-	-	-
DISTRICT	Trained	50	361	411	83	285	368	153	223	376	47	32	79
	Untrained	-	01	01	7	14	21	3	3	6	-	-	-

TABLE-19

DISTRICT: GURGAONSTATE: HARYANA

## PRIMARY SCHOOLS ACCORDING TO TEACHERS IN POSITION

S.No.	Block/Taluk	Schools with number of Teachers in Position							Total
		Zero	One	Two	Three	Four	Five	More than five	
1.	2.	3.	4.	5.	6.	7.	8.	9.	10.
1.	Farrukh Nagar		3	11	9	6	3	9	41
2.	Ferozepur Zhirkha	-	9	29	5	1	-	-	44
3.	Gurgaon	-	3	19	13	14	7	10	66
4.	Nagina	-	2	36	8	1	-	-	47
5.	Nuh	-	10	29	16	3	3	2	63
6.	Pataudi	-	1	25	5	3	2	3	39
7.	Punhana	-	18	30	9	2	-	2	61
8.	Sohna	-	3	23	13	5	1	2	50*
9.	Tauru	-	6	29	15	3	5	2	60
	Total	-	55	236	93	36	21	30	471
All urban areas outside the block.		-	-	2	-	2	-	17	21
DISTRICT		-	55	238	93	38	21	47	492

TABLE 20

DISTRICT: GURGAON

STATE: HARYANA

QUALIFICATIONS OF TEACHERS TEACHING SCIENCE  
SUBJECTS AT SECONDARY AND HIGHER SECONDARY STAGES

Qualifications	Trained/ Untrained.	No. of teachers teaching at	
		Secondary stage	Hr. Sec. Stage
1.	2.	3.	4.
Ph.D/M.Phil	Trained	-	-
	Untrained	-	-
M.Sc.	Trained	25	23
	Untrained	-	-
B.Sc. (Hons.)	Trained	17	1
	Untrained	24	2
B.Sc.	Trained	122	2
	Untrained	-	-
Inter Science	Trained	-	-
	Untrained	1	-
Matric with Science.	Trained	1	-
	Untrained	-	-
Without Sc. Qualifications	Trained	-	-
	Untrained	-	-
DISTRICT	Trained	165	26
	Untrained	25	2

TABLE 21

DISTRICT: GURGAONSTATE: HARYANA

QUALIFICATIONS OF TEACHERS TEACHING MATHEMATICS  
AT SECONDARY AND HIGHER SECONDARY STAGES.

Qualifications	Trained/untrained	No. of teachers teaching at	
		Secondary stage	Hr. Sec. Stage.
1.	2.	3.	4.
Ph D / <sup>m</sup> .Phil	Trained	-	-
	Untrained	-	-
M.A./M.Sc.	Trained	29	9
	Untrained	2	2
B.A. (Hons.)/ B.Sc. (Hons.)	Trained	19	-
	Untrained	-	-
B.A. (Pass)/ B.Sc. (Pass)	Trained	197	9
	Untrained	3	-
Others	Trained	-	-
	Untrained	-	-
District	Trained	245	18
	Untrained	5	2



TABLE - 22

DISTRICT: GURGAONSTATE: HARYANA

## CLASS WISE AND AGE WISE ENROLMENT

Class	Students in Age Groups													
	4 to below 6 years.		6 to below 11 years.		11 to below 14 years.		14 to below 16 years.		16 to below 18 years.		18 years & above.		Total	
	Boys	Girls	Boys	Girls	Boys	Girls	Boys	Girls	Boys	Girls	Boys	Girls	Boys	Girls
	1.	2.	3.	4.	5.	6.	7.	8.	9.	10.	11.	12.	13.	14.
1.	4563	3296	9131	5983	1	-	-	-	-	-	-	-	13695	9279
2.	1009	322	11693	7966	45	51	-	-	-	-	-	-	12747	8339
3.	865	161	11984	7969	232	310	10	11	-	-	-	-	13091	8451
4.	615	89	10445	5670	966	552	40	21	1	-	-	-	12067	6332
5.	-	-	8037	3839	2871	1554	78	44	19	5	-	-	41005	5442
6.	-	-	1148	391	9113	4421	401	215	27	13	1	1	10690	5041
7.	-	-	221	79	8390	3769	1287	372	61	6	1	1	9960	4227
8.	-	-	151	64	6553	2196	3220	1124	440	103	27	4	10391	3491
9.	-	-	-	-	371	113	3746	1582	1071	282	48	15	5236	1992
10.	-	-	-	-	153	32	3005	1341	2038	415	161	24	5357	1812
11.	-	-	-	-	-	-	7	3	919	796	317	30	1243	829
12.	-	-	-	-	-	-	-	-	322	380	202	34	524	414
DISTRICT	7052	3868	52810	31961	28695	12998	11794	4713	4898	2000	757	109	106006	55649

TABLE - 23

DISTRICT: GURGAON

## MANAGEMENT WISE ENROLMENT

STATE: HARYANA

Area	Management	All communities (Including SC and ST)								Schedule Caste							
		I-V Classes		VI-VIII Classes		IX-X Classes		XI-XII Classes		I-V Classes		VI-VIII Classes		IX-X Classes		XI-XII Classes	
		Boys	Girls	Boys	Girls	Boys	Girls	Boys	Girls	Boys	Girls	Boys	Girls	Boys	Girls	Boys	Girls
1.	2.	3.	4.	5.	6.	7.	8.	9.	10.	11	12.	13	14.	15.	16.	17.	18.
Rural	Govt.	53684	30232	21986	6731	6528	1394	457	50	8506	6280	3333	963	891	110	50	-
	Local Body	-	-	-	-	-	-	-	-	-	-	-	-	-	-	-	-
	Private aided	235	69	-	-	-	-	-	-	-	-	-	-	-	-	-	-
	Private unaided.	-	-	-	-	-	-	-	-	-	-	-	-	-	-	-	-
	Total	53919	30301	21986	6731	6528	1394	457	50	8506	6280	3333	963	891	110	50	-
Urban	Govt.	6117	5572	4581	4011	2039	1496	1204	1011	1587	1600	793	455	326	53	139	28
	Local body	-	-	-	-	-	-	-	-	-	-	-	-	-	-	-	-
	Private aided.	919	595	2677	1548	1384	741	-	144	120	47	394	41	86	47	-	-
	Private unaided.	1650	1375	1797	469	642	173	106	38	-	-	25	12	4	-	-	-
	Total	8686	7542	9055	6028	4065	2410	1310	1193	1807	1647	1212	508	416	100	139	28
Distt.	Govt.	59801	35804	26567	10742	8567	2890	1661	1061	10193	7880	4126	1418	1217	163	189	28
	Local Body	-	-	-	-	-	-	-	-	-	-	-	-	-	-	-	-
	Private aided.	1154	664	2677	1548	1384	741	-	144	120	47	394	41	86	47	-	-
	Private unaided.	1650	1375	1797	469	642	173	106	38	-	-	25	12	4	-	-	-
	Total	62605	37843	31041	12759	10593	3804	1767	1243	10313	7927	4545	1471	1307	210	189	28

TABLE-24

DISTRICT: GURGAON

STATE: HARYANA

## SCHOOL TEACHING SCIENCE &amp; HAVING SCIENCE LABORATORIES

Area	Management	No. of Schools.	Having separte Lab. for Phy, Chem. & Biology	having combined lab. for all sub-jects.	Teach- ing Home Scie- nce	Hav- ing Home Lab.	Hav- ing No. Lab. Science.	No. of schools teaching Science.	Having sepa- te Lab. for Phy. Chem. & Biology.	Having combi- ned Lab for all subjects	Teach- ing Home Science	Having Home science lab.	Having no Labora- tories
1.	2.	3.	4.	5.	6.	7.	8.	9.	10.	11.	12.	13.	14.
Rural	Govt.	80	5	72	2	-	3	3	2	1	-	-	-
	Local Body	-	-	-	-	-	-	-	-	-	-	-	-
	Private aided	-	-	-	-	-	-	-	-	-	-	-	-
	Private unaided.	-	-	-	-	-	-	-	-	-	-	-	-
	Total	80	5	72	2	-	3	3	2	1	-	-	-
Urban	Govt.	15	12	3	1	1	-	5	5	-	-	-	-
	Local Body	-	-	-	-	-	-	-	-	-	-	-	-
	Private aided	13	1	10	1	1	2	-	-	-	-	-	-
	Private unaided.	8	2	6	-	-	-	1	1	-	-	-	-
	Total	36	15	19	2	2	2	6	6	-	-	-	-
DISTRICT.	Govt.	95	17	75	3	1	3	8	7	1	-	-	-
	Local Body	-	-	-	-	-	-	-	-	-	-	-	-
	Private aided	13	1	10	1	1	2	-	-	-	-	-	-
	Private unaided.	8	2	6	-	-	-	1	1	-	-	-	-
	Total	116	20	91	4	2	5	9	8	1	-	-	-

DISTRICT: GURGAON

STATE: HARYANA

HIGHER SECONDARY SCHOOLS ACCORDING TO COURSES OFFERED  
(ARTS/SCIENCE/COMMERCE, ETC.) AND ACCORDING TO  
VOCATIONAL COURSES (AT +2 STAGE )

Area	Management	No. of Hr. Sec. Schools offering						No. of Hr. Sec. Schools offering vocational courses.
		Arts	Science	Commerce	Agri- cul- ture	Techni- cal	Home Sc.	
1.	2	3	4	5	6	7	8	9.
Rural	Govt.	5	3	3	-	-	-	-
	Local Body	-	-	-	-	-	-	-
	Private aided.	-	-	-	-	-	-	-
	Private unaided.	-	-	-	-	-	-	-
	Total	5	3	3	-	-	-	-
Urban	Govt.	6	5	4	1	-	-	-
	Local Body	-	-	-	-	-	-	-
	Private Aided.	1	-	1	-	-	-	-
	Private unaided	1	1	1	1	-	1	-
	Total	8	6	6	2	-	1	-
District	Govt.	11	8	7	1	-	-	-
	Local Body	-	-	-	-	-	-	-
	Private aided.	1	-	1	-	-	-	-
	Private unaided.	1	1	1	1	-	1	-
DISTRICT		13	9	9	2	-	1	-

TABLE: 26

DISTRICT: GURGAONSTATE: HARYANAENROLMENT IN VOCATIONAL COURSES AT +2 STAGE  
AND AVAILABILITY OF WORKSHOP AND TEACHERS

Workshop	RURAL						URBAN						
	XI			XII			XI			XII			
1.	B	G	T	B	G	T	B	G	T	B	G	T	
	2.	3.	4.	5.	6.	7.	8.	9	10	11	12	13.	
1. Office Secretaryship	-	-	-	-	-	-	-	-	-	-	28	-	28
2. Boiler Attendant.	-	-	-	-	-	-	-	-	-	-	-	-	-
3. Furniture maker and Designer.	-	-	-	-	-	-	-	-	-	-	-	-	-
4. Tineman	37	-	37	29	-	29	-	-	-	-	-	-	-
5. Accountancy and Auditing.	-	-	-	-	-	-	-	-	-	-	-	-	-
6. Agriculture Mech.	-	-	-	31	-	31	-	-	-	-	-	-	-
7. Group Production	-	-	-	-	-	-	-	-	-	-	-	-	-
8. Designer and Master cutter.	-	-	-	-	-	-	20	13	33	15	12	27	-
9. Baker & Confectioner.	-	-	-	-	-	-	-	-	-	-	-	-	-
10. Banking Assistants	-	-	-	-	-	-	-	-	-	-	-	-	-
11. Receptionist	-	-	-	-	-	-	-	-	-	-	-	-	-
12. Salesmanship	-	-	-	-	-	-	-	-	-	-	-	-	-
13. Two & Three wheeler repair.	-	-	-	-	-	-	-	-	-	-	-	-	-
14. Motor & Body Builders.	-	-	-	-	-	-	40	-	40	30	-	30	-
15. Electrical Appliance Repairs.	-	-	-	-	-	-	-	-	-	-	-	-	-
16. Mechanical Textile Machinery	-	-	-	-	-	-	-	-	-	-	-	-	-
17. Heat treatment	-	-	-	-	-	-	-	-	-	-	-	-	-
18. Photography	-	-	-	-	-	-	-	-	-	-	-	-	-
19. Tanneries.	-	-	-	-	-	-	-	-	-	-	-	-	-
DISTRICT	37	-	37	60	-	60	60	13	73	45	12	57	-

TABLE: 27

FACILITIES FOR NON-FORMAL EDUCATION

DISTRICT: GURGAON

STATE: HARYANA

Level	Management	RURAL					URBAN				
		No. of villages having N.F.E. centres.	No. of centres	No. of children		Total	No. of villages having N.F.E. centres.	No. of centres.	No. of children		Total
1.	2.	3.	4.	5.	6	7.	8.	9.	10.	11.	12.
Primary	Govt./Local Body	132	198	3526	3027	6553	3	19	277	313	590
	Private agencies aided by Govt./Local Body.	-	-	-	-	-	-	-	-	-	-
	Private unaided	-	-	-	-	-	1	5	456	269	725
	Total	132	198	3526	3027	6553	4	24	733	582	1315
Upper Primary	Govt./Local Body	-	-	-	-	-	1	2	121	40	161
	Private agencies aided by Govt./Local Body.	-	-	-	-	-	-	-	-	-	-
	Private unaided.	-	-	-	-	-	-	-	-	-	-
	DISTRICT	-	-	-	-	-	1	2	121	40	161

-55-  
TABLE: 28

ENROLMENT IN NON-FORMAL EDUCATION CENTRES

DISTRICT: GURGAON

STATE: HARYANA

S. No.	Name of block/ Taluk.	Total No. of children at primary.			Total no. of children at upper primary.		
		Boys	Girls	Total	Boys	Girls	Total
1.	2.	3.	4.	5.	6.	7.	8.
1.	Farrukh Nagar	-	-	-	-	-	-
2.	Ferozepur Zhirkha.	-	-	-	-	-	-
3.	Gurgaon	93	101	194	-	-	-
4.	Nagina	-	-	-	-	-	-
5.	Nuh	1022	853	1875	-	-	-
6.	Pataudi	-	-	-	-	-	-
7.	Punhana	1646	1006	2652	-	-	-
8.	Sohna	444	603	1047	-	-	-
9.	Tauru	321	464	785	-	-	-
Enrolment in Urban areas.		733	582	1315	121	40	161
DISTRICT		4259	3609	7868	121	40	161

TABLE : 29

ADULT EDUCATION/FUNCTIONAL LITERACY CENTRES AND THEIR ENROLMENT

DISTRICT: GURGAON

STATE: HARYANA

Area	Management	No. of villages urban areas having centres.	Number of centres for				Enrolment in the centres		
			Men	Women	Both Men & women.	Total	Men	Women	Total
1.	2.	3.	4.	5.	6.	7.	8.	9.	10.
Rural	Govt./Local Body	128	73	116	46	235	2387	4656	7943
	Private agencies aided by Govt./ Local Bodies.	-	-	-	-	-	-	-	-
	Private Unaided agencies.	-	-	-	-	-	-	-	-
	Total	128	73	116	46	235	2387	4656	7943
Urban	Govt./Local Body	3	1	19	-	20	30	490	520
	Private agencies aided by Govt./ Local Bodies.	-	-	-	-	-	-	-	-
	Private Unaided agencies.	-	-	-	-	-	-	-	-
	DISTRICT	3	1	19	-	20	30	490	520



TABLE : 30

PRE-PRIMARY EDUCATION FACILITIES

DISTRICT: GURGAON

STATE: HARYANA

Type of Facility.	RURAL		URBAN	
	No. of villages having the facility.	No. of the Institutions.	Number of city/town having the facility.	Number of institutions.
1.	2.	3.	4.	5.
Anganwadi	203	289	2	14
Independent Pre-Primary School	4	4	-	-
Pre-Primary Stage attached to a School.	2	2	-	-



DISTRICT: GURGAON

TABLE-32

STATE: HARYANA

STATE:

INDICATOR OF EDUCATIONAL DEVELOPMENT

A. AGE-SPECIFIC ENROLMENT RATIO (ASER)

Area	Primary level ( 6 to below 11 years)			Upper Primary level ( 11 to below 14 years)		
	Boys	Girls	Total	Boys	Girls	Total
1.	2.	3.	4.	5.	6.	7.
Rural	90.14	56.52	74.07	71.29	28.09	50.98
Urban	70.29	60.45	65.60	97.10	98.95	97.89
<b>Total</b>	<b>86.44</b>	<b>57.25</b>	<b>72.50</b>	<b>76.36</b>	<b>40.21</b>	<b>59.64</b>

$$\text{ASER} = \frac{\text{Enrolment of Boys in the age group 6-11 yrs.}}{\text{Population of Boys in the age group 6-11 yrs.}} \times 100$$

(boys Rural)

B. GROSS ENROLMENT RATIO (GER)

	6 to below 11 years			11 to below 14 years		
	Boys	Girls	Total	Boys	Girls	Total
Rural	108.43	66.58	88.43	72.81	25.12	50.39
Urban	76.45	73.10	74.85	122.66	109.01	116.81
<b>Total</b>	<b>102.48</b>	<b>67.78</b>	<b>85.91</b>	<b>82.60</b>	<b>39.47</b>	<b>62.66</b>

$$\text{GER} = \frac{\text{Enrolment in Class I-V}}{\text{Child population in 6-11 years.}} \times 100$$

(Boys-Rural )

TABLE: 32 (Contd.)

DISTRICT: GURGAON

C. PUPIL TEACHER RATIO

STATE: HARYANA

Area	PTR at Primary Stage	PTR at Upper Primary Stage
Rural	39:1	35:1
Urban	39:1	39:1

Enrolment at Primary Stage I-V I-IV  
in Rural Areas

PTR (Primary stage Rural):-  
No. of teachers at the Primary Stage  
(Rural).

Similar other Ratios can be calculated.

D. PERCENTAGE OF GIRLS

Area	%age of girls in	
	Class I - V	VI-VIII
Rural	35.98	23.44
Urban	46.48	39.97
Total	37.67	29.13

Enrolment of girls in class I-V in Rural Area.

Percentage of girls (Rural classes I-V) =  $\frac{\text{Total Enrolment in class I-V in rural area.}}{\text{Total Enrolment in class I-V in rural area.}} \times 100$

National Systems Group  
National Institute of Educational  
Planning and Administration  
17 B.S. Road, Marg, New Delhi-110016  
Doc. No. D. 5402  
Date 6/9/90

NIEPA DC



D05402