

For Official use only



DISTRICT STATISTICAL HAND BOOK

1980-81

UPPER SUBANSIRI DISTRICT

Published by :—

**The Department of Economics & Statistics
OFFICE OF THE DEPUTY COMMISSIONER**

**Upper Subansiri Dist. DAPORIJO
791122**

541639

310

UPP-S

541639

310

UPP-D


FOREWORD

The District Statistical Hand-Book of Upper Subansiri District has been compiled under the all India Core Scheme of the Central Statistical organisation with a view to presenting a comprehensive picture of the District of Arunachal Pradesh and others in general and the District Administration in particular.

It is pleasure to say that Shri D.K.Deb, Inspector of Statistics with the assistance of Sarva Shri B.C.Lahon, SIS; T.Dulom, SIS; Mrs.S.Changmai, L.D.C/ Shri Tasi Nalo, Peon has been able to compile the District Statistical Hand-Book with respect to Upper Subansiri District Daporijo in such a short time with very limited resources. The cooperation of the District Heads of all Departments had made this possible.

The Statistical tables that appear in the Hand-Book of Arunachal Pradesh have provided the frame to prepare the tables of the District Statistical Hand-Book of Arunachal Pradesh, the details of the same upto the circle level will be provided automatically in the District Statistical Hand-Book of the succeeding year.

Any suggestion from the users for improvement of the District Statistical Hand-Book will be gratefully received.


(M.R.Das), 25/3
Deputy Commissioner,

Upper Subansiri District,
Daporijo.

NIEPA DC



D00961

Sub. National Systems Unit,
National Institute of Educational
Planning and Administration
17-B, SriAurobindo Marg, New Delhi-110016
DOC. No.....D-961.....
Date.....28/12/87.

I N T R O D U C T I O N

This Statistical Hand-Book (1980-81) of ~~Upper~~ Subansiri District is the sixteenth issue of the series. The Statistics unit here at Laporijo annually publishes the ~~hand-book~~ under the direction and guidance of the Directorate of Economics and Statistics, Govt. of Arunachal Pradesh, Shillong-1. It is designed as a manual highlighting various statistical information pertaining to the District.

Utmost attempts have been made to incorporate, in this manual, such basic data as on population, agriculture, rural-works, education, engineering, electricity, veterinary, transport and communication, forest, industry, medical, supply etc. as on 31st March/1981.

The source of the data is mentioned at the foot of each table. The Statistics unit does not take any responsibility for error, if any originated at the source.

Any suggestion from the users of the hand-book for improvement of its coverage, design, etc will be gratefully accepted.

Dated Laporijo, the ..5th.. March.../82.

D.K.Leb
(D.K.Leb),
Inspector of Statistics,
Laporijo.

A C K N O W L E D G E M E N T .

I acknowledge my gratitude to Shri B.C.Lahon, who has taken immense pain in compilation of this hand-book.

I am grateful to Mrs.S.Changmai for nice and sincere typing of the manuscript. It is my pleasure to acknowledge the pains taken by S/Shri T.Dulom, T.Marde in collecting data from various sources.

It is my pleasant duty to acknowledge sincere works done by Shri Tasi Nalo in cyclostyling the hand-Book.

The publication of this hand-book owe much to the co-operation and initiative of the various official units of state and Central Govt. functioning in this district.

Dated Laporijo, theth/82.

D.K.Leb.

BRIEF HISTORY AND GEOGRAPHY
OF THE AREA

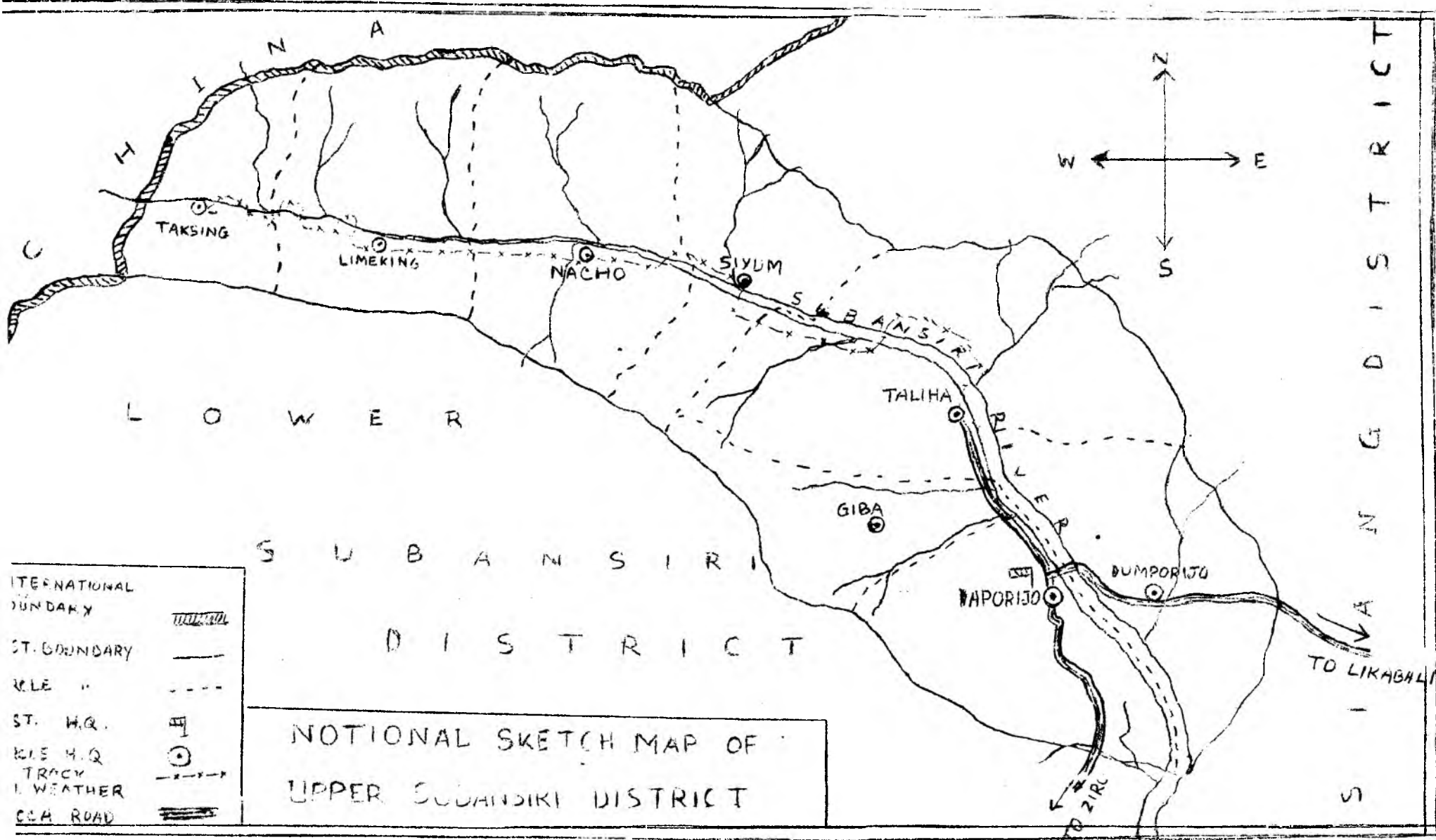
The entire Upper Subansiri District until recently was described ^{as} in the "Hidden land". For a long period it was a part of the then Subansiri District with Headquarters at Ziro. A circle headquarter was established at Daporijo in early 1953 under Subansiri Frontier Division. It came into lime-light after the incident of Achingmuri (about 53 K.Ms north-west of Daporijo) in 1953; in which the Tagins had in a misunderstanding attacked a platoon of Assam Rifles and killed Major Ripu Daman Singh, Area Sp. Pradip Baruah and few jawans of Assam Rifles and village porters. Later in 1957 an Addl. Deputy Commissioner was put in-charge of the then Daporijo Sub-division under Siang District and subsequently in 1959 the adjoining area of the left bank (i.e. north-east bank) of Subansiri river, which were then a part of the then Siang District were merged with Daporijo and a new sub-division of Daporijo emerged with an independent charge of an Addl. Deputy Commissioner. In 1980, this sub-division of Daporijo was declared a full-fledged district under the charge of a Deputy Commissioner - thus the Upper Subansiri District emerges,

The region is inhabited by three major tribes i.e. Tagin, Galog and Hill-Miri living in close proximity not only in regard to language but also religion and the way of life.

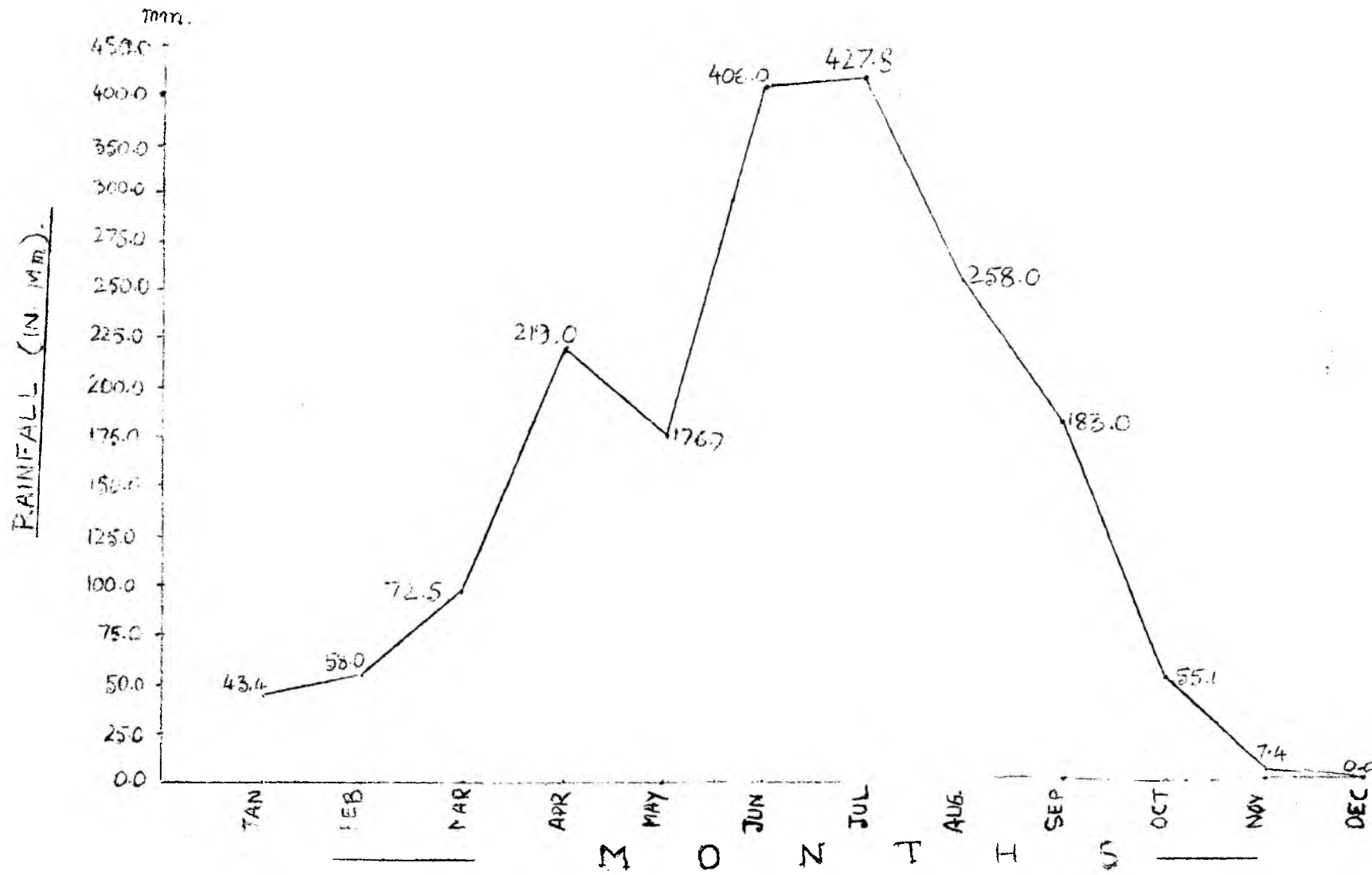
The district extends over an approx. area of 5353 sq. Km. from latitude $27^{\circ}45' N$ to $28^{\circ}40' N$ and longitude $93^{\circ}12' E$ to $94^{\circ}30' E$ bordering the McMahon line on its north and north-east, part of Lower Subansiri district on its south and south-west; and east and south-east contiguous to Siang district.

Unlike rest of the area of Arunachal Pradesh, the region is not difficult, backward, formidable and of diverse terrain extending from height 1,000 ft. above sea-level. The entire area is intersected by the river Subansiri and its tributaries. Its diverse types of land with varied topography and climatic condition consists of Alpine forests (9,000-18,000 ft), Moist temperate forest (5,000-10,000 ft.), Sub-tropical pine forest (3,000-6,000 ft). and Temperate wet evergreen forests (1,000-4,000 ft.) in the upper, upper-middle, middle and lower regions respectively and very rich flora and fauna.

An unique climatic feature of Daporijo during winter is the thick mist formation from early morning till 10.30 am everyday which completely envelops the area and blocks out the sun. After the mists lift, the sun shines brightly till 3.30 p.m. and vanishes behind the horizon. These natural formations cause extreme cold and inconvenience to the people. The region is also rich in mineral resources. Limestone exists in large areas. The Geological Survey of India is undertaking the third round of survey of Menga valley to determine the possibilities of cement factory. It has already been established that the area consists of high grade limestone and Dolomite.



MONTHLY RAINFALL AT DAPORITO H.G.
DURING THE YEAR 1990



C O N T E N T S

Table No.	ITEM	Page
1	2	3
0.1	Upper Subansiri at a glance	1-5
	1. <u>GENERAL</u>	
1.1	Administrative set-up showing sub-divisions and circles with population	6
1.2	Administrative centres with year of opening, distances from District H.Q and the rank of officers	7
1.3	Number of police stations and strength of police personnel	8
	2. <u>POPULATION</u>	
2.1	Distribution of population, sex-ratio, growth rate and decadal variation by circles (1971 census)	9
2.2	Distribution of workers (circle-wise) in Upper Subansiri District (1981 census)	10
2.3	Scheduled tribe population (1971 census)	11
2.4	Literacy rate with rural and urban break-up (1971 census)	12
	3. <u>CLIMATE</u>	
3.1	Annual rainfall at different places during last 5 years	13
3.2	Monthly rainfall statistics at different places during the year 1980	14
3.3.	Monthly average temperature and humidity of Daporijo for the year 1980	15
	4. <u>TRANSPORT AND COMMUNICATION</u>	
4.1	Construction/improvement/maintenance of road/track during 1980-81	16
4.2	Length of roads in Upper Subansiri district as on 31.3.81	17
4.3	Statement showing the details of post offices with and without telegraph facilities in upper Subansiri District as on 31.3.81	18
4.4	No. of Govt. vehicle (Deptt. wise) in upper Subansiri District as on 31.3.81	19
	5. <u>BUILDING</u>	
5.1	Expenditure on construction of building in upper Subansiri district during 1980-81	20
	6. <u>ELECTRICITY AND POWER</u>	
6.1	Number of places electrified and installed capacity as on 31.3.81	21

7. MEDICAL AND PUBLIC HEALTH

7.1	Distribution of medical units/hospitals/(Circle-wise) in in upper Subansiri District as on 31.3.81.	22
7.2	Medical units and medical staffs(circle-wise) in Upper Subansiri District as on 31.3.81.	23
7.3	Authorised beds in hospitals/health units in Upper Subansiri District as on 31.3.81	24
7.4	Achievement of National Malaria Eradication programme in Upper Subansiri District during 1980-81.	25
7.5	Age groupwise distribution of malaria cases	26
7.6	Statement showing the details of spraying activities in Upper Subansiri district during 1980-81	26
7.7	Achievement of National smallpox Eradication programme in Upper Subansiri district during 1980-81.	27
7.8	Achievement of family planning programme in Upper Subansiri District during 1980-81	27

8 .EDUCATION

8.1	Number of educational institutions,students and teachers in Upper Subansiri District during 1980-81.	28
8.2	Distribution of educational institutions (circle-wise) in Upper subansiri district as on 31.3.81	29
8.3	Number of students and teachers (general circle-wise) in Upper Subansiri district during 1980-81	30
8.4	Number of trained/untrained teachers in upper Subansiri district during 1980-81.	31
8.5	Number of students (sex-wise) according to each classes in educational institutions of Upper subansiri district during 1980-81.	32
8.6	Result of various examinations in Upper subansiri District during 1980-81	33
8.7	Number of students from Upper Subansiri District studying outside Arunachal Pradesh during 1980-81 and expenditure incurred thereof.	33

9. AGRICULTURE

9.1	Agriculture farm,horticultural nursery,peoples horticultural garden in upper Subansiri district during 1980-81.	34
9.2	Land developed under permanent cultivation and expenditure incurred thereof during 1980-81.	35
9.3	Area brought under fertilizer and plant protection during 1980-81.	36

9. AGRICULTURE: (contd.)

- 9.4 Area brought under improved seeds and high yielding varieties during 1980-81. 37
- 9.5 Improved agricultural implements/machines distributed (circle-wise) as on 31.3.81. 38

10. RURAL WORKS:

- 10.1 Minor irrigation project in upper Subansiri district during 1980-81 39
- 10.2 Area irrigated by sources in different places in Upper Subansiri district during 1980-81 40
- 10.3 Execution of rural water supply schemes in Upper Subansiri district: progress as on 31.3.81. 40

11. FISHERIES:

- 11.1 Fish farms and village fish ponds in Upper Subansiri District as on 31.3.81 41

12. ANIMAL HUSBANDRY AND VETERINARY:

- 12.1 Statement showing the details of veterinary dispensary/vety and centres/mobile vety dispensary/cattle farms and diary farms/vety, pig farms/livestock farms etc. in Upper Subansiri district as on 31.3.81. 42
- 12.2 Animals/birds treated, vaccinated and castrated in Upper Subansiri district as on 31.3.81 43
- 12.3 Inventory of cattle owned in Upper Subansiri district as on 31.3.81 44
- 12.4 Inventory of other livestock and poultry owned in Upper Subansiri district as on 31.3.81 45

13. FORESTS

- 13.1 Area under forests as on 31.3.81 in Upper Subansiri district 46
- 13.2 Forest revenue earned during 1980-81 46
- 13.3 Distribution of forest circles, division, range and beats in upper subansiri district as on 31.3.81. 46

14. INDUSTRIES

- 14.1 Circle-wise distribution of craft centres/weaving training centres in Upper subansiri district since 1970-71 47
- 14.2 Distribution of trainees/undertraining in different craft centres of upper Subansiri district. 47
- 14.3 Number of trainees trained in different crafts during 1980-81 and under training during 1981-82 48

14. INDUSTRIES (Contd.)

- 14.4 Number of passed-out trainees deployed under different production programmed with place of deployment during 1980-81. 48
- 14.5 Annual outturn of different craft centres and sale proceed of the emporium and show-room cum sales counter during 1980-81. 49

15. WIL SUPPLIES:

- 15.1 Non-food items air dropped for the civil staff in Upper Subansiri district during 1980-81. 50
- 15.2 Food items air dropped for the civil staff in Upper Subansiri district during 1980-81. 50

16. COOPERATIVES

- 16.1 Total number of cooperative societies in Upper Subansiri district. 51
- 16.2 Working of different cooperative societies in Upper Subansiri District 52-53

17. INFORMATION AND PUBLIC RELATION

- 17.1 Location of projection unit, no of operators and film shows in Upper Subansiri District during 1980-81. 54
- 17.2 Number of community listening sets distributed in Upper Subansiri district during 1980-81. 54

PANCHAYATRAJ AND COMMUNITY DEVELOPEMENT

- 18.1 Panchayat-Raj (Position as on December '81) 55
- 18.2 Statement showing the stage-wise breakup C.D.Blocks in Upper Subansiri District during 1980-81 56
- 18.3 Physical achievement of C.D.Blocks in Upper Subansiri District during 1980-81 57

JUDICIAL

- 19.1 Distribution of crime in Upper Subansiri District during 1980-81. 58

BANKING AND FINANCE

- 20.1 Working of State Bank of India in Upper Subansiri district, Daporijo during the year 1981 59

LIBRARY:

- 21.1 Statement showing the number of books in District Library, Daporijo as on 31.3.81. 60

----- 1 ----- 2 ----- 3 -----
22. EMPLOYMENT:

22.1 Statement showing the total number of Govt. servants 61
(including purely central govt. and employees of autonomous
body) and the number of scheduled castes and Scheduled
tribes in services in Upper Subansiri district as on
1st January/1981.

APPENDIX.

List of villages (circle-wise) and their approx. distances from district Head - quarter. i - viii

UPPER SUBANSIRI AT A GLANCE

(UNLESS OTHERWISE MENTIONED ALL FIGURES RELATE TO 31.3.81)

Table 0.1

Sl. No.	Item	Unit	Particulars
1	2	3	4
1.	<u>AREA (PROVISIONAL)</u>	Sq.Km.	5353 (Appx)
2.A.	<u>POPULATION (1971 CENSUS)</u>	Nos.	32,014
	i) Male	Nos.	16,392
	ii) Female	Nos.	15,622
	iii) S.T. Population	Nos.	29,758
	iv) Villages (1971 Census)	Nos.	324
	v) Average population per village	Nos.	98.8
	vi) Density of population per Km ²	Nos.	5.98
B.	<u>POPULATION (1981 CENSUS)</u>	Nos.	39,406
	i) Male	Nos.	19,988
	ii) Female	Nos.	19,418
	iii) Villages (1981 Census)	Nos.	374
	iv) Average population per village	Nos.	105.3
	v) Density of population per Km ²	Nos.	6
3.	<u>ADMINISTRATIVE CENTRES</u>		
	i) Dist. H.Q.	No.	1
	ii) Sub-divisional H.Q.	Nos.	1
	iii) Circle H.Q.	Nos.	6
4.	<u>POLICE STATIONS AND POLICE PERSONNEL</u>		
	i) Police stations	No.	1
	ii) Police outposts	No.	1
	iii) Strength of police personnel	Nos.	44
	a) Daporijo P.S.	Nos.	35
	b) Nacho O.P.	Nos.	9
5.	<u>CLIMATE (1980)</u>		
	i) Annual rainfall at Dist. H.Q.	mm.	1906.9
	ii) Average temperature at Dist. H.Q.	°C	Max 28.4 Min 21.1
	iii) Average relative humidity at Dist. H.Q.	%	92.5

1	2	3	4
---	---	---	---

6. TRANSPORT AND COMMUNICATION

i) Length of road under C.P.W.D.	Kms.	98.25
ii) Length of road under GREF	Kms.	410.79
iii) Total number of Govt. vehicles	Nos.	44
iv) Post offices :-		
a) with tele. facility	Nos.	1
b) without tele. facility	Nos.	9

7. BUILDING

i) Expenditure on construction of building by C.P.W.D.	Rs.in lakh	12.27
ii) Expenditure on construction of building by R.W.D.	Rs.in lakh	1.57

8. ELECTRICITY AND POWER

i) Installed capacity	KW	450
a) Liesel	KW	150
b) Hydel	KW	300
ii) Stand-by capacity	KW	100
iii) Places electrified	Nos.	19

9. MEDICAL AND PUBLIC HEALTH

i) General Hospital	No.	1
ii) Health Unit/Dispensaries	Nos.	9
iii) Doctors	Nos.	13
iv) Staff Nurses	Nos.	1
v) Auxiliary Nurse Midwives	Nos.	5
vi) Pharmacists	Nos.	10
vii) Sisters/Tutor Nurses	Nos.	Nil
viii) Authorised beds in Hospital/Dispensaries	Nos.	55
a) General	Nos.	49
b) T.B.	Nos.	6
c) Hansen diseases	Nos.	Nil
ix) N.S.E.P. Teams	Nos.	2
x) N.M.E.P. Teams	Nos.	12

10. ELUCATION

i) Percentage of Literacy (1981 Census)	%	12.43
---	---	-------

1	2	3	4
a) Male		%	19.50
b) Female		%	5.17
ii) Educational institutions		Nos.	65
a) Secondary xxx schools		Nos.	1
b) M.E. schools		Nos.	9
c) L.P. schools		Nos.	54
d) Pre-primary schools		Nos.	1
iii) Students		Nos.	4105
iv) Teachers		Nos.	137
v) No. of students studying outside		Nos.	3
11.	<u>AGRICULTURE</u>		
i)	Agricultural farm	No.	1
ii)	Agricultural nurseries	No.	1
iii)	Peoples' horticultural garden	Nos.	100
iv)	Area brought under H.Y.V.	Hect.	713.4
v)	Area brought under improved seeds	Hect.	1103.1
vi)	Area brought under Fertilizer	Hect.	400.0
vii)	Area brought under plant protection	Hect.	800.0
12.	<u>RURAL WORKS</u>		
i)	Minor irrigation project :-		
a)	Implemented	Nos.	5
b)	In progress	Nos.	11
ii)	Command area under 'A' & 'B'	Hect.	275.09
iii)	Expenditure per Hect. of command	Rs.in lakh	0.05
iv)	water supply schemes undertaken	Nos.	11
13.	<u>FISHERIES</u>		
i)	Govt. fish farm	No.	1
ii)	Peopl fish farm	No.	1
iii)	Village fish ponds	Nos,	149
iv)	Area under pisciculture	Hect.	9.80
v)	Fingerlings distributed	'000 Nos.	412.4
14.	<u>ANIMAL HUSBANTRY AND VETERINARY</u>		
i)	Govt. diary farm	No.,	1
ii)	Veterinary dispensaries	Nos.	5

1	2	3	4
	iii) Veterinary Aid Centres	Nos.	5
	iv) Mobile veterinary dispensary	No.	1
	v) Animals/Birds treated	Nos	10,516
	vi) Animals castrated	Nos.	136
	vii) Animals/Birds vaccinated	Nos.	4,648
	viii) Veterinary surgeons	Nos.	2
15.	<u>FORESTS</u>		
	i) Forest division	No.	1
	ii) Forest Range Office	No.	1
	iii) Forest Beat Office (Non-Acctt)	Nos.	2
	iv) Total area under forest	Sq.Km.	NA
	v) Forest revenue during 1980-81	Rs.in lakh	1.23
16.	<u>INDUSTRIES</u>		
	i) Craft centres	No.	1
	ii) Weaving training centres	Nos.	3
	iii) Trainees in different crafts	Nos.	42
	iv) Passed-out trainees	Nos.	5
	v) Annual outturn of different craft centres	Rs.in thousand	109.662
	vi) Sale-proceed of the emporium and show-room cum sale-counter	Rs.in thousand	145.918
17.	<u>COOPERATIVES</u>		
	i) Cooperative societies (as on 31st March '80)	Nos.	8
	ii) Total members (-do-)	Nos.	1185
	iii) Working capital (-do-)	Rs.in lakh	5.20
18.	<u>CIVIL SUPPLIES</u>		
	i) Non-food items air-dropped	M/Tones	Nil
		Litres	21493
	ii) Food items air-dropped	M/Tnes	421.783
		Litres	4539
19.	<u>INFORMATION AND PUBLIC RELATIONS</u>		
	i) Projection units	Nos.	3
	ii) Film shows staged during 1980-81	Nos.	56

20. PANCHAYAT RAJ AND COMMUNITY DEVELOPMENT

i) Gram panchayat	Nos.	375
ii) Anchal Samity	Nos.	65
iii) Zilla Parishad	Nos.	1
iv) C.D. Blocks	Nos.	4

21. JUDICIAL

i) Cases reported	Nos.	55
ii) Convicted	Nos.	14

22. FINANCE AND BANKING

i) Branches of S.B.I.	No.	1
ii) Total deposits during the year 1981	Rs.in lakh	27.86
iii) Advances	Rs.in lakh	4.97

23. MISCELLANEOUS

i) Books in district library	Nos.	7556
ii) Total no. of Govt. employees as on 1st January, 1981.	Nos.	817
a) Group 'A'	Nos.	10
b) Group 'B'	Nos.	34
c) Group 'C'	Nos.	475
d) Group 'D'	Nos.	298

ADMINISTRATIVE SET-UP IN UPPER SUBANSIRI DISTRICT

Table 1.1

Sl.No.	Name of District	Officer-in-charge	Name of the Circle	Officer-in-charge	Population 1971 Census	1981 Census (Provisional)
1	2	3	4	5	6	7
1.	Upper Subansiri	Deputy Commissioner	Daporijo	Deputy Commissioner	10,505	9,156
			Dumporijo	Circle Officer	6,757	8,525
			Taliha	Circle Officer	6,671	8,028
			Siyum	Circle Officer	3,831	4,315
			Nacho	Extra Assistant Commissioner	3,034	3,258
			Limeking	Circle Officer	614	827
			Taksing	Circle Officer	602	675
			Giba	Circle Officer	-	4,622

Source: 1. Director of Census Operation, Arunachal Pradesh, Shillong.

2. Office of the Deputy Commissioner, Daporijo.

ADMINISTRATIVE CENTRES WITH YEAR OF OPENING, DISTANCES FROM DISTRICT HEAD QUARTERS AND THE
RANK OF OFFICERS AS ON 31ST MARCH/1981.

Table 1.2

Sl. No.	Administrative Circle.	Year of opening	Officer-in-charge	Distances from Dist.H.Q.	Type of communication	No. of days journey from Head Quarter.
1	2	3	4	5	6	7
1.	Dapcrijo	1953	Deputy Commissioner	0	Road	0
2.	Dumprijo	1953	Circle Officer	13	Road	$\frac{1}{2}$ hrs (by bus)
3.	Faliha	1954	Circle Officer	47	Road	$2\frac{1}{2}$ hrs (by bus).
4.	Siyum	1963	Circle Officer	73	Road & porter Track	3 Days.
5.	Nacho	1963	Extra Assistant Commissioner	103	Road & porter Track	5 Lays.
6.	Limeking	1956	Circle Officer	137	Road & porter Track	8 Days.
7.	Taksing	1959	Circle Officer	195	Road & porter Track	13 Days.
8.	Giba	1978	Circle Officer	60	Road & porter Track	4 Lays.

Source: Office of the Deputy Commissioner, Dapcrijo.

POLICE STATIONS/OUT POSTS AND STRENGTH OF POLICE PERSONNEL IN UPPER SUBANSARI DISTRICT
AS ON 1.1.81.

Table 1.3

Sl.No	Name of police station/ out posts.	Inspector	Sub- Inspector	Asstt. Sub- Inspector	Head Constable.	Const- able.	W/T operator	W/T Sub	Total personnel	(In number) Remarks.
1	2	3	4	5	6	7	8	9	10	11
1.	Laperij P.S	1	2	3	4	22	3	2	35	
2.	Nacho C.P.	-	-	1	1	5	2	2	9	
Total.-		1	2	4	5	27	5	4	44	

Source:- L.S.P,A.P.P,Laperijo.

DISTRIBUTION OF POPULATION, SEX RATIO, GROWTH RATE AND DECADEAL VARIATION BY CIRCLES.

Table 2.1

Sl. No.	Circle	Total Rural/urban	Population 1981			(Females per 1000 males)	Decennial growth rate of population, 1971-81
1	2	3	4 Persons	5 Males	6 Females	7	8
1.	Laporijo	Total	9,156	4,847	4,309	889	NA
	or 1	Rural	9,156	4,847	4,309	889	NA
	Ur	Urban	-	-	-	-	-
2.	Lumporijo	Total	8,525	4,367	4,158	952	(+)26'17
		Rural	8,525	4,367	4,158	952	(+)26'17
		Urban	-	-	-	-	-
3.	Giba	Total	4,622	2,186	2,436	1,114	NA
		Rural	4,622	2,186	2,436	1,114	NA
		Urban	-	-	-	-	-
4.	Taliha	Total	8,028	4,084	3,944	966	(+)20'34
		Rural	8,028	4,084	3,944	966	(+)20'34
		Urban	-	-	-	-	-
5.	Siyum	Total	4,315	2,094	2,221	1,061	(+)12'63
		Rural	4,315	2,094	2,221	1,061	(+)12.63
		Urban	-	-	-	-	-
6.	Nacho	Total	3,258	1,581	1,677	1,061	(+)7'38
		Rural	3,258	1,581	1,677	1,061	(+)7'38
		Urban	-	-	-	-	-
7.	Limeking	Total in	827	462	365	790	(+)34'69
		Rural	827	462	365	790	(+)34'69
		Urban	-	-	-	-	-
8.	Taksing	Total	675	367	308	839	(+)12'13
		Rural	675	367	308	839	(+)12'13
		Urban	-	-	-	-	-
UPPER SUBANSIRI.		Total	39,406	19,988	19,418	971	(+)23'09
		Rural	39,406	19,988	19,418	971	(+)23'09
		Urban	-	-	-	-	-

Source: Director of census operation, Arunachal Pradesh, Shillong -3

DISTRIBUTION OF WORKERS (CIRCLE-WISE) IN UPPER SUBANSIRI DISTRICT AS PER 1981 CENSUS

Table 2.2

Sl. No.	Circle	Total Rural Urban	Total Main workers			MAIN WORKERS											
			Persons	Male	Female	Cultivator			Agril. Labour			Household industry			Other workers		
1	2	3	4	5	6	7 Persons	8 Male	9 Female	10 Persons	11 Male	12 Female	13 Persons	14 Male	15 Female	16 Persons	17 Male	18 Female
1.	Daporijo	Total	4294	2538	1756	2802	1139	1663	31	28	3	81	75	6	1380	1296	84
		Rural	4294	2538	1756	2802	1139	1663	31	28	3	81	75	6	1380	1296	84
		Urban	-	-	-	-	-	-	-	-	-	-	-	-	-	-	-
2.	Dumporijo	Total	4536	2403	2133	4003	1924	2079	5	5	-	-	-	-	528	474	54
		Rural	4536	2403	2133	4003	1924	2079	5	5	-	-	-	-	528	474	54
		Urban	-	-	-	-	-	-	-	-	-	-	-	-	-	-	-
3.	Giba	Total	2458	1270	1188	2373	1201	1172	39	24	15	-	-	-	46	45	1
		Rural	2458	1270	1188	2373	1201	1172	39	24	15	-	-	-	46	45	1
		Urban	-	-	-	-	-	-	-	-	-	-	-	-	-	-	-
4.	Taliha	Total	4864	2374	2490	4394	1930	2464	7	6	1	-	-	-	463	438	25
		Rural	4864	2374	2490	4394	1930	2464	7	6	1	-	-	-	463	438	25
		Urban	-	-	-	-	-	-	-	-	-	-	-	-	-	-	-
5.	Siyum	Total	1150	777	373	988	616	372	12	12	-	-	-	-	150	149	1
		Rural	1150	777	373	988	616	372	12	12	-	-	-	-	150	149	1
		Urban	-	-	-	-	-	-	-	-	-	-	-	-	-	-	-
6.	Nacho	Total	1817	908	909	1643	738	905	-	-	-	-	-	-	174	170	4
		Rural	1817	908	909	1643	738	905	-	-	-	-	-	-	174	170	4
		Urban	-	-	-	-	-	-	-	-	-	-	-	-	-	-	-
7.	Limeking	Total	169	168	1	3	3	-	-	-	-	-	-	-	166	165	1
		Rural	169	168	1	3	3	-	-	-	-	-	-	-	166	165	1
		Urban	-	-	-	-	-	-	-	-	-	-	-	-	-	-	-
8.	Taksing	Total	151	151	-	-	-	-	-	-	-	-	-	-	151	151	-
		Rural	151	151	-	-	-	-	-	-	-	-	-	-	151	151	-
		Urban	-	-	-	-	-	-	-	-	-	-	-	-	-	-	-
UPPER SUBANSIRI:	Total	Total	19439	10589	8850	16206	7551	8655	94	75	19	81	75	6	3058	2838	170
		Rural	19439	10589	8850	16206	7551	8655	94	75	19	81	75	6	3058	2838	170
		Urban	-	-	-	-	-	-	-	-	-	-	-	-	-	-	-

SCHEDULED TRIBE POPULATION (1971 CENSUS)

Location/	Total population (1971)	Scheduled Tribe population 1971			Percentage of total population
		Persons	Male	Female	
	3	4	5	6	7
	10305	8989	4382	4607	85.56
	6757	6619	3209	3410	97.95
	6671	6336	3138	3198	94.97
	3831	3802	1866	1936	99.24
	3034	2977	1487	1490	98.12
	614	575	306	269	93.64
	602	460	208	252	76.41

of Census Operation, Arunachal Pradesh Shillong - 3.

MONTHLY RAINFALL STATISTICS AT DIFFERENT PLACES OF UPPER SUBANSIRI DISTRICT
DURING THE YEAR 1980.

Table 3.2 In mm

Sl. No.	Month	RAINGAUGE STATIONS							Remarks.
		Daporijo	Dumpcrijo	Taliha	Siyum	Nacho	Limeking	Taksing	
1	2	3	4	5	6	7	8	9	10
1.	January	43.4							
2.	February	58.0							
3.	March	72.5							
4.	April	219.0							
5.	May	176.7							
6.	June	406.0							
7.	July	427.8							
8.	August	258.0							
9.	September	183.0							
10.	October	55.1							
11.	November	7.4							
12.	December	0.0							

-----No Raingauge-----

Source: District Agriculture Officer, Daporijo.

MONTHLY AVERAGE TEMPERATURE AND HUMILITY OF LAPORILJO FOR THE YEAR 1980.

Table 3.3

Sl.No.	Month	TEMPERATURE		relative Humidity %
		Maximum	Minimum	
1	2	3	4	5
1.	January	21'5	19'7	94
2.	February	21'4	20'2	95
3.	March	25'2	21'3	86
4.	April	28'3	21'6	91
5.	May	30'6	20'9	91
6.	June	32'8	23'4	88
7.	July	33'6	26'6	92
8.	August	35'8	23'4	95
9.	September	31'4	24'6	94
10.	October	30'3	23'3	97
11.	November	27'6	18'4	94
12.	December	23'2	10'5	93

Source: District Agriculture Officer, Laporiljo.

CONSTRUCTION/IMPROVEMENT/MAINTENANCE OF ROAD/TRACK IN UPPER SUBANSIRI DISTRICT
DURING 1980-81.

Table 4.1

Sl. No.	Name of C.P.W.Divn/ CD Block/Rural works Sub-Division	CONSTRUCTION			IMPROVEMENT			MAINTENANCE			In K.M.
		Jeepable Road	Mule path	Porter Track	Jeepable Road	Mule path	Porter Track	Jeepable Road	Mule path	Porter track	
1	2	3	4	5	6	7	8	9	10	11	
1.	C.P.W.Division,Daporijo	74'25	Nil	Nil	Nil	Nil	Nil	47'80	Nil	286'0	
2.	Nacho-Siyum C.D.Block	NA	NA	107.20	NA	NA	NA	NA	NA	NA	
3.	Taliha C.D.Block	Nil	Nil	2'88	Nil	Nil	Nil	Nil	Nil	Nil	
4.	Daporijo C.D.Block	NA	NA	NA	NA	NA	NA	NA	NA	NA	
5.	Dumporijo C.D.Block	Nil	Nil	51'99	Nil	Nil	Nil	Nil	Nil	51'99	
Total:-		74'25	-	162.27	-	-	-	47'80	-	337'99	

source:- 1. Executive Engineer,Daporijo C.P.W.Divn,Daporijo.

2. Respective BDCs.

LENGTH OF ROADS IN UPPER SUBANSILI DISTRICT AS ON 31.3.81.

Table 2

Sl.No.	Name of CPW Divn./ BRTF (GREF)	Type of Roads	Total
1	2	3 National Highway	4 Cement concrete
		5 Black topped	6 Water bound macadam
		7 Gravelled	8 Unserfaced
		9 Katcha	10 Station/coloney road.
			col.3 to 10
1.	CPW Division Daporijo	-	-
		9.00	2.00
		4.00	-
			74.25
			9.00
			98.25
2.	<u>SECTO. 93 RCC:</u>		
	A.Road Ziro - Daporijo	-	-
		161.45	-
		-	-
			161.45
	B.Road Daporijo-Taliha	-	-
		39.44	-
		-	-
			39.44
	C.Road Bane- Daporijo	-	-
		116.60	-
		-	-
			116.60
	Total:		
		326.49	2.00
			4.00
			74.25
			9.00
			415.74

Source: 1. Executive Engineer, Daporijo C.P.W.Divn, Daporijo

2. AEE (C), 93 Road constr.coy (GREF) C/O. 99 A.P.O.

STATEMENT SHOWING THE DETAILS OF POST OFFICES WITH AND WITHOUT TELEGRAPHIC
FACILITIES IN UPPER SUBARSINI DISTRICT AS ON 31.3.81.

Table 4.3

Sub-division	Circle	Location of post offices		REMARKS
		with telegraph facilities.	without telegraph facilities	
1	2	3	4	5
Daperijo	1. Daperijo.	1. Daperijo	1. Sippi 2. Muri.	
	2. Lumparijo.	-	1. Lumparijo 2. Maru.	
	3. Taliha.	-	1. Taliha.	
	4. Nacho	-	1. Nacho.	
	5. Siyura	-	1. Siyura.	
	6. Linking	-	1. Linking.	
	7. Taksing	-	1. Taksing.	

Except Daperijo all are NDBPCS.

Source: Sub-post Master, Daperijo.

NO. OF GOVT. VEHICLE (DEPARTMENT WISE) IN UPPER SUBANSIRI DISTRICT AS ON 31.3.81.

Table 4.4

Sl.No.	Controlling Authority	Jeep	Car/ station wagon	Bus	Truck	Ambul- ance.	Tractor/ road holler.	Power wagon	Tailor	Motor cycle scooter	Total col.3 to 11	Remarks.
1	2	3	4	5	6	7	8	9	10	11	12	13
1.	Deputy Commissioner	7	1	-	2	-	-	-	3	-	13	
2.	Executive Engineer, CPW. Division	6	-	-	6	-	1	-	-	-	13	
3.	Asstt. Engineer (electrical)	1	-	-	1	-	-	-	-	-	2	
4.	Asstt. Engineer (RWD)	1	-	-	1	-	2	-	-	-	4	
5.	D.M.O	-	-	-	-	3	-	-	-	-	3	
6.	D.A.O.	1	-	-	1	-	-	-	1	-	3	
7.	D.V.O	2	-	-	-	-	-	-	-	-	-	
8.	Industries	-	-	-	1	-	-	-	-	-	1	
9.	D.S.P, APP	1	-	-	-	-	-	-	-	1	2	1 (one) Fire tender under A.P.P. Daporijo.
10.	D.E.O.	1	-	-	-	-	-	-	-	-	1	
Total:-		20	1	1	12	3	3	4	4	1	44	

Source: Respective Departments.

EXPENDITURE ON CONSTRUCTION OF BUILDING IN UPPER SUBANSIRI DISTRICT DURING 1980-81.

Table 5.1

Sl. No.	Name of C.P.W Divn/ Rural works Sub-Divn/ CD Block.	EXPENDITURE (TYPE-WISE) AND PERCENTAGE OF EXPENDITURE THEREOF								Rs. in Lakh.
		HT/SPT Type	% to total expdt	O.B type	% to total expdt	O.B Type	% to total expenditure	L.I.C. Type	% to total expenditure	Total Expenditure.
1	2	3	4	5	6	7	8	9	10	11
1.	C.P.W.Division	11.263	91.9%	0.433	3.5%	0.574	4.6%	-	-	12.27
2.	Rural works Sub-division	1.59	100%	-	-	-	-	-	-	1.59

Source: 1. Executive Engineer, Daporijo C.P.W.Division, Daporijo.

2. Asstt. Engineer, Rural works Sub-division, Daporijo.

NUMBER OF PLACES ELECTRIFIED AND INSTALLED CAPACITY IN UPPER SUB.NSIRI DISTRICT AS ON 31.3.81.

Table 6.1

Sl.No.	Sub-division	Names of places electrified	I N S T A L L E D C A P A C I T Y (In K.W)				Remarks
			Micro Hydrel	Diesel	Stand by set	Total	
1	2	3	4	5	6	7	8
1.	E & M workshop Sub-division-II, Laporijo C.P.W.Divn.	1. Lomdak 2. Anglomdak 3. Kigam 4. Liruk 5. Dulom 6. Sippi 7. Pisa 8. Laporijo H.Q. 9. Lumporijo H.Q. 10. Lon 11. Mugli. 12. Muri. 13. Taksing H.Q. 14. Taksing Village 15. Laa 17. Gami 18. Piga Lomdak. 19. Belo.	3X100	3X50	1X100	450	

Source: Assistant Engineer, (E) Electrical & Mechanical workshop
Sub-division - II, Laporijo.

DISTRIBUTION OF MEDICAL UNITS/HOSPITALS(CIRCLE-WISE) IN UPPER SUBANSIRI
DISTRICT AS ON 31.3.81.

Table 7.1

Sl. No.	Sub-division/ Circle/Location	In number							Total
		District Hospital/ General Hospital	Dispensary/ Health unit	Medical Team	T.B. Hospital	Leprosy coloney	Ayurvedic Dispensary		
1	2	3	4	5	6	7	8	9	
1.	Laporijo	1	-	-	-	-	-	1	
2.	Lumporijo	-	-	-	-	-	1	1	
3.	Taliha	-	-	-	-	-	-	1	
4.	Siyum	-	-	-	-	-	-	1	
5.	Nacho	-	-	-	-	-	-	1	
6.	Limeking	-	-	-	-	-	-	1	
7.	Taksing	-	-	-	-	-	-	1	
8.	Maro	-	-	-	-	-	-	1	
9.	Gyado (Lingdam)	-	1	-	-	-	-	1	
10.	Muri	-	1	-	-	-	-	1	

Source: Dist Medical Officer, Upper Subansiri District, Laporijo.

MEDICAL UNITS AND MEDICAL STAFFS (CIRCLEWISE) IN UPPER SUBANSIRI DISTRICT
AS ON 31.3.71.

Table 7.2

Sl. No.	Sub-division Circle/Location	Hospital/Health unit/Dispensaries/H.D.S	Doctors	Staff Nurses	Auxiliary Nurse Midwives	Pharmacists	Metrons	Sister/Tutor Nurse	Number Total
1	2	3	4	5	6	7	8	9	10
<u>DAPORIJU CIRCLE:</u>									
1.	Daporijo	Hospital	4	1	4	1	-	-	10
2.	Muri	Health Unit	1	-	-	1	-	-	2
<u>LUMPORIJU CIRCLE:</u>									
3.	Lumporijo	Ayurvedic dispensary	1	-	-	1	-	-	2
4.	Maro	Health Unit	1	-	-	1	-	-	2
<u>GIJA CIRCLE:-</u>									
5.	Gyadu (Lingam)	Health Unit	1	-	-	1	-	-	2
<u>TALIHA CIRCLE:</u>									
6.	Taliha	Health Unit	1	-	1	1	-	-	3
<u>SIYUM CIRCLE:</u>									
7.	Siyum	Health Unit	1	-	-	1	-	-	2
<u>NACHO CIRCLE:</u>									
8.	Nacho	Health Unit	1	-	1	1	-	-	2
<u>LIMEKING CIRCLE:</u>									
9.	Limeking	Health Unit	1	-	-	1	-	-	2
<u>TAKSING CIRCLE:</u>									
10.	Taksing	Health Unit	1	-	-	1	-	-	2

Source: Dist Medical Officer, Upper subansiri District, Daporijo.

AUTHORISED BELS IN HOSPITALS/HEALTH UNITS IN UPPER SUBANSJKI
DISTRICT AS ON 31.3.81.

Table 7-3

Sl. No.	Sub-division/Circle/ Location	Hospital/Health Unit/ Dispensary/HLS	NUMBER OF BELS			Total (4+5+6)
			General	T.B.	Hansen disease	
1	2	3	4	5	6	7
<u>KAPERIJO CIRCLE :-</u>						
1.	Daperijo	Hospital	25	6	-	31
2.	Muri	Health Unit	2(Emergency)	-	-	2
<u>LUMEGRID CIRCLE :-</u>						
3.	Lumparijo	Ayurvedic Health Unit	2(Emergency)	-	-	2
4.	Mar	Health Unit	2(Emergency)	-	-	2
<u>GIBA CIRCLE :-</u>						
5.	Gyadu(Lingdam)	-do-	2(Emergency)	-	-	2
<u>TALIHA CIRCLE :-</u>						
6.	Talaha	-do-	8	-	-	8
<u>SIYUM CIRCLE :-</u>						
7.	Siyum	-do-	2(Emergency)	-	-	2
<u>NACHO CIRCLE :-</u>						
8.	Nach	-do-	2(Emergency)	-	-	2
<u>LIMEKING CIRCLE :-</u>						
9.	Limeking	-do-	2(Emergency)	-	-	2
<u>TAKSING CIRCLE :-</u>						
10.	Paksing	-do-	2(Emergency)	-	-	2

ACHIEVEMENT OF NATIONAL MALARIA ERADICATION PROGRAMME IN UPPER SUBANSIRI DISTRICT DURING 1980-81.

Table 7.4

Sl. No.	N.M.E.P. Zone/ Circle.	Blood slides collected	Blood slides examined.	Blood slides found positive				Total	In number. Cases radically treated.
				P.V	P.F	P.M.	MIXED		
1	2	3	4	5	6	7	8	9	10
1.	Daporijo	10,055	10,055	2156	491	Nil	39	2686	2627
2.	Dumperijo	707	707	104	6	Nil	1	111	103
3.	Taliha	1614	1614	136	20	Nil	1	157	155
4.	Siyum	Nil.	Nil	Nil	Nil	Nil	Nil	Nil	-
5.	Nacho	Nil	Nil	Nil	Nil	Nil	Nil	Nil	-
6.	Limeking	Nil	Nil	Nil	Nil	Nil	Nil	Nil	-
7.	Taksing	Nil	Nil	Nil	Nil	Nil	Nil	Nil	-
8.	Maro	292	292	15	Nil	Nil	Nil	15	15
9.	Gyado	150	150	13	Nil	Nil	Nil	13	12
10.	Muri	163	163	22	17	Nil	Nil	39	39
Total:-		12,981	12,981	2446	534	Nil	41	3021	2951

Source: District Medical Officer, Upper subansiri District, Daporijo.

AGE GROUP WISE DISTRIBUTION OF MALARIA CASES IN UPPER SUBANSIRI DISTRICT
DURING 1980-81.

Table 7.5

Sl.No.	Age Group	P.V.	P.M.	S P E	C I E S	Total	REMARKS
1	2	3	4	5	6	7	8
1.	0-4 Years	410	27	-	22	459	
2.	5-14 "	295	116	-	17	428	
3.	15 years and above.	1741	391	-	2	2134	
Total:-		2446	534	-	41	3021	

Source: District Medical Officer, Upper Subansiri District, Daporijo.

STATEMENT SHOWING THE DETAILS OF SPRAYING OPERATION IN UPPER SUBANSIRI DISTRICT
DURING 1980-81.

Table 7.6

Sl.No.	Round	No. of NMEP team in operation	No. of villages covered	Number of structure sprayed	Population covered.
1	2	3	4	5	6
1.	1st Round	6	189	7185	13356
2.	2nd Round	6	189	6398	13420

Source: District Medical Officer, Upper Subansiri District, Daporijo.

ACHIEVEMENT OF NATIONAL SMALLPOX ERADICATION
PROGRAMME IN UPPER SUBANSIRI DISTRICT
DURING (1980-81).

Table 7.7

Sl. No.	Sub-Division/ Circle.	NMEP team working (in nos)	Primary vaccination (PV) given (in '000 Nos).	Re-vaccination (RV) given (in '000 Nos)	Total '000 Nos (4+5)
1	2	3	4	5	6
1.	Upper Subansiri District, Daporijo.	2	0.109	0.117	0.226
Total:					
	1980-81:-	2	0.109	0.117	0.226
	1979-80:-	4	0.317	0.187	0.504
	1978-79:-	8	0.129	0.054	0.183
	1977-78:-	4	0.492	0.299	0.791
	1976-77:-	5	0.745	1.927	2.672

Source: District Medical Officer, Upper Subansiri District, Daporijo.

ACHIEVEMENT OF FAMILY PLANNING PROGRAMME IN
UPPER SUBANSIRI DISTRICT DURING
1980-81.

Table 7.8

Sl.No.	Name of Hospital H/U.	Person sterilised			I.U.C.D. insert	Conventional contraceptive supplied
1	2	vasectomy	Tubecto- my	Total	3	4
1	2	3	4	5	6	7
1.	Daporijo.	Nil	Nil	Nil	13 Nos.	100

Source: District Medical Officer, Upper Subansiri District, Daporijo.

NUMBER OF EDUCATIONAL INSTITUTIONS: STUDENTS AND TEACHERS IN EDUCATIONAL
INSTITUTIONS IN UPPER SUB-NSERI DISTRICT DURING 1980-81.

Table 8.1 (In number).

sl.No.	Type of Educational Institutions	Institutions	Students in Educational Institutions	Teachers in Educational Institutions
1	2	3	4	5
1.	Higher Secondary	1	344	23
2.	Secondary	-	-	-
3.	Middle	9	1080	57
4.	Primary	54	2611	55
5.	Pre-primary	1	62	2
TOTAL:-		65	4105	137

source;- Principal, Govt. H.S. School, Laperije.

District Education Officer, Laperije.

DISTRIBUTION OF EDUCATIONAL INSTITUTIONS (CIRCLEWISE) IN

UPPER SULANSI DISTRICT AS ON 31.3.81.

Table 8.2

Sl.No.	Sub-division/ Circle.	Higher Secondary School.	Secondary School	Middle School	Primary School	Nursery/Pre-Primary School.	K.G.School.	Total.
1	2	3	4	5	6	7	8	9
1.	Daperijo	1	-	3	21	1	-	25
2.	Dumperijo	-	-	3	19	-	-	22
3.	Taliha	-	-	1	10	-	-	11
4.	Siyum	-	-	1	2	-	-	3
5.	Nacho	-	-	1	-	-	-	1
6.	Lineking	-	-	-	1	-	-	1
7.	Taksing	-	-	-	1	-	-	1
Total :-		1	-	9	54	1	-	65

Source: 1. Principal, Govt. H.S. School, Daperijo.

2. District Education Officer, Daperijo.

NUMBER OF STUDENTS AND TEACHERS (GENERAL CIRCLE-WISE) IN UPPER SUEANSIRI
DISTRICT DURING 1980-81.

Table 8.3

Sl.No.	Sub-division/ Circle.	NUMBER OF STUDENTS			NUMBER OF TEACHERS			REMARKS.
		Boys	Girls	Total	Trained	Untrained	Total	
1	2	3	4	5	6	7	8	9
1.	Daperijo	1309	544	1853				
2.	Dumporijo	774	356	1130				
3.	Talina	653	111	764				
4.	Siyut	152	19	171	53	84	137	circlewise breakup of no. of teachers not available.
5.	Nachc	93	12	105				
6.	Liraking	36	3	39				
7.	Teksing	32	11	43				
Total:		3049	1056	4105				

Source:- 1. Principal, Govt. H.S. School, Daperijo .
2. District Education Officer, Daperijo.

NUMBER OF TRAINED AND UNTRAINED TEACHERS IN UPPER SUE NSIRI DISTRICT
DURING 1980-81.

Table S.4

Sl.No.	Type of Educational Institutions.	Total no. of teachers	TRAINED TEACHERS			Total	UNTRAINED TEACHERS			Total
			senior Teachers	Junior Teacher	Asstt. Teacher		Senior Teacher	Junior Teacher	Asstt. Teacher	
1	2	3	4	5	6	7	8	9	10	11
1.	Higher Secondary School	23	9	6	4	19	3	1	-	4
2.	Secondary School.	-	-	-	-	-	-	-	-	-
3.	Middle English School	57	-	11	5	16	-	25	16	41
4.	Primary School	55	-	3	15	18	-	10	19	37
5.	Pre-Primary/K.G.School.	2	-	-	-	-	-	-	2	2
		137	9	20	24	53	3	44	37	84

Source: 1. Principal, Govt. H.S. School, Daporijo.

2. Dist Education Officer, Daporijo.

NUMBER OF STUDENTS (SEX-WISE) ACCORDING TO EACH CLASS IN EDUCATIONAL
INSTITUTIONS OF UPPER SUB-DIVISION DISTRICT DURING 1970-81.

Table 8.5

Sl.No.	Class	NUMBER OF STUDENTS		TOTAL
		BOYS	GIRLS	
1	2	3	4	5
1.	Pre-Primary	32	30	62
2.	Class -I	1119	476	15 95
3.	Class-II	648	238	886
4.	Class-III	264	137	401
5.	Class IV.	266	74	340
6.	Class-V.	169	41	210
7.	Class VI.	155	34	189
8.	Class VII	100	22	122
9.	Class VIII	86	17	103
10.	Class IX	92	10	108
11.	Class X	36	9	45
12.	Class XI	26	6	32
13.	Class XII	11	1	12
Total:-		3010	1095	4105

Source: 1. Principal Govt.H.S.School,Daperiyo.
2. The District Education Officer,Daperiyo.

RESULT OF VARIOUS EXAMINATIONS IN UPPER SUE, NSIRI DISTRICT DURING THE YEAR 1980-81.

Table 8.6

Year	L.P			M.E			S.S.D.C			A.I.S.S.C. (Class-XII)		
	Appeared Nos.	Passed Nos.	% of pass	Appeared Nos.	Passed Nos.	% of pass	Appeared Nos.	Passed Nos.	% of pass	Appeared Nos.	Passed Nos.	% of Pass
1980-81	2673	2255	84.36%	1088	638	58.63%	40	40	100%	11	11	100%

Source: 1. Principal, Govt. H.S. School, Daperijo.
2. District Education Office, Daperijo.

NUMBER OF STUDENTS FROM UPPER SUE, NSIRI DISTRICT STUDYING OUTSIDE ARUNACHAL PRADESH DURING 1980-81, AND EXPENDITURE INCURRED THEREOF.

Table 8.7

Sl. No.	Name of Institutions	State	Course	NUMBER OF STUDENTS			Expenditure incurred (Rs).
				Boys	Girls	Total	
1.	Sainik School, Imphal	Manipur	General academic	3	-	3	The expenditure born by D.P.I Govt. of Arunachal Pradesh, New-Itanagar.

Source: District Education Officer, Daperijo.

AGRICULTURE FARM, HORTICULTURAL NURSERY, PEOPLE'S HORTICULTURAL GARDEN IN
UPPER STEANSERI DISTRICT DURING 1980-81.

le 9.1

No.	Sub-division/Circle Location.	Agriculture Farm	Govt. seed multiplication Farm.	Agricultural Nurseries	People's Horticultural Garden
1	2	3	4	5	6
	Daperijo	1	-	-	30
	Dumperijo	-	-	-	45
	Taliha	-	-	1	-
	Siyur	-	-	-	7
	Nacho	-	-	-	2
	Limeking	-	-	-	2
	Taksing	-	-	-	8

ce: District Agriculture Officer, Daperijo.

LAND DEVELOPED UNDER PERMANENT CULTIVATION AND EXPENDITURE INCURRED THEREOF IN
UPPER SUBANSIKI DISTRICT DURING 1980-81.

Table 9.2

Sl.No.	Circle	LAND DEVELOPED (IN HECT.)				EXPENDITURE (RS. IN THOUSAND)			REMARKS.
		W	R C	TRC	TOTAL	WRC	TRC	TOTAL	
1	2	3	4	5	6	7	8	9	
.	Dapcrijo								
.	Lumpcrijo.								
.	Taliha								
.	Siyum								
.	Nacho								
.	Kimeking								
.	Taksing								
.	Giba								

N I L

Land develop-
ment works is
not executed
by the
Agriculture
Department
since 1979-80.

Source: District Agriculture Officer, Dapcrijo.

AREA BROUGHT UNDER FERTILIZER AND PLANT PROTECTION IN UPPER SUB-NSIRI DISTRICT DURING 1980-81.

Table 9.3

Sl.No.	Circle	AREA BROUGHT UNDER FERTILIZER			AREA BROUGHT UNDER PLANT PROTECTION			Remarks
		Normal	C.D.	Total	Normal	C.D.	Total	
1	2	3	4	5	6	7	8	9
.	Dapcrijo	120.0	-	120.0	300.0	-	300.0	Dapcrijo includes Giba Circle.
.	Lumperijo	200.0	-	200.0	400.0	-	400.0	
.	Taliha	80.0	-	80.0	100.0	-	100.0	
.	Siyum	-	-	-	-	-	-	
.	Nacho	-	-	-	-	-	-	
.	Limeking	-	-	-	-	-	-	
.	Taksing	-	-	-	-	-	-	

Source: District Agriculture Officer, Dapcrijo.

AREA BROUGHT UNDER IMPROVED SEEDS AND HIGH YIELDING VARIETIES IN UPPER SUBANSIRI DISTRICT
DURING 1980-81.

No.	Circle	Area brought under improved seeds			Area brought under high yielding varieties			Remarks.
		Normal	C.D.	Total	Normal	C.D.	Total	
2		3	4	5	6	7	8	9
	Daporijo							
	Dumporijo							
	Taliha	1103.1	-	1103.1	713.4	-	713.4	Circle wise breakup not available.
	Siyum							
	Nacho							
	Limeking							
	Taksing							
	Giba							

Signature: District Agriculture Officer, Daporijo.

IMPROVED AGRIL IMPLEMENTS/MACHINES DISTRIBUTED IN UPPER SUBANSIRI DISTRICT
AS ON 31.3.81.

Table 9.5										
Sl.No.	Type of Implements/Machines	Daporijo	Lumporijo	Taliha	Siyun	Nacho	Limeking	Taksing	In number	Remarks.
1	2	3	4	5	6	7	8	9	10	
1.	Spade	2336	40	100	-	-	5	-		Daporijo includes Giba circle also.
2.	G/Pake	17	-	-	-	-	-	-		
3.	M.B.Plough	5	-	-	-	-	-	-		
4.	Felling axe	332	24	72	72	-	-	-		
5.	Sugar Cane crusher	1	-	-	-	-	-	-		
6.	Shovel	454	-	30	-	-	-	-		
7.	Lao	30	-	-	-	-	-	-		
8.	Khurpi	107	20	-	50	-	-	10		
9.	Crowbar	430	10	60	-	-	-	-		

Source: Dist. Agriculture Officer, Daporijo.

MINOR IRRIGATION PROJECT IN UPPER SUANGLI DISTRICT DURING 1950-51.

Table 10.1

Sl.No.	Circle	Number of Minor Irrigation project		Command Area	Expenditure	Expenditure/Hect.of
1	2	Implemented	work in progress	in hect.	(rs. in lac)	command (rs. in lac).
		3	4	5	6	7
1.	Lapcrijo	4 Nos.	4 Nos.	100.09	6'47	0'064
2.	Lumporijo	-	2 Nos.	95.0	4'05	0'042
3.	Taliha	1 No.	2 Nos.	31'0	1'32	0'042
4.	Siyun	-	1 No.	2'10	1'04	0'037
5.	Nacho	-	2 Nos.	21'0	1'04	0'049
6.	Lineking	-	-	-	-	-
7.	Taksing	-	-	-	-	-
8.	Giba	-	-	-	-	-

Source:- A.E, Rural works Sub-division, Lapcrijo.

AREA IRRIGATED BY SOURCES IN DIFFERENT PLACES IN UPPER SUBANSIRI DISTRICT

Table 10.2

DURING 1960-81.

(In Hect.)

Sl.No.	Circle	Area irrigated by				Total
		Channel	Tanks	Wells	Other sources.	
1	2	3	4	5	6	7
1.	Daperiyo	109	-	-	10	119
2.	Dumperiyo	30	-	-	-	30
3.	Taliha	30	-	-	-	30
4.	Siyum	20	-	-	-	20
5.	Nacho	28	-	-	-	28
6.	Limeking	7	-	-	-	7
7.	Taksing	-	-	-	-	-
8.	Giba	16	-	-	-	16

Source:- A.E,Rural works Sub-division,Daperiyo.

EXECUTION OF RURAL WATER SUPPLY SCHEMES IN UPPER SUBANSIRI DISTRICT: PROGRESS AS ON
31.3.81.

Table 10.3

Sl.No.	Item of work	Daperiyo	Dumperiyo	Taliha	Siyum	Nacho	Limeking	Taksing	Giba	Remarks.
1	2	3	4	5	6	7	8	9	10	11
1.	W/S completed Scheme.	1	2	6	2	-	-	-	-	

Source: A.E,Rural works Sub-Division,Daperiyo.

FISH FARMS AND VILLAGE FISH PONDS IN UPPER SUBANSIRI DISTRICT AS ON 31.3.84.

Table 11.1

Sl.No.	Circle	Govt.Fish Farms	People fish Farms	Village fish ponds		No.of fingerlings distributed.	Remarks.
				Number	Area under pisciculture (in hect).		
1	2	3	4	5	6	7	8
1.	Dapcrijo	1	1	49	5'10	2,24,600	55 Nos.village fish fish ponds on subsidy basis and 93 nos on self-help basis 1 no of people fish farm on subsidy basis.
2.	Lumporijo	1	2	62	2'46	1,11,800	
3.	Taliha	Nil	Nil	25	1'30	30,000	
4.	Siyur	Nil	Nil	12	0'56	32,000	
5.	Nacio	Nil	Nil	Nil	Nil	Nil	
6.	Limeking	Nil	Nil	1	0'05	2,000	
7.	Taksing	Nil	Nil	6	0'25	10,000	
8.	Giba	Nil	Nil	1	0'08	2,000	

Source: Fishery Officer, Dapcrijo.

STATEMENT SHOWING THE DETAILS OF VETERINARY DISPENSARIES/VETY AID CENTRES/MOBILE VETY DISPENSARY
CATTLE FARMS AND DIARY FARMS/GOVT. FARMS/FODDER/VETY PIG FARMS/LIVESTOCK FARM/CATTLE UPGRADING
CENTRE/POULTRY FARM/SHEEP FARM/TRANSIT CAMP/VETY SURGEONS IN UPPER SUBANSIRI DISTRICT AS ON
31.3.81 (CIRCLE-WISE).

Table 12.1

Sl.No.	Particulars	Unit	Daporijo	Dumporijo	Taliha	Siyum	Nacho	Limeking	Taksing	Giba	Remarks.
1	2	3	4	5	6	7	8	9	10	11	12
1.	Veterinary Dispensary	Ncs.	2 *	1	1	-	1	-	-	-	* Daporijo-1 Muri-1.
2.	Veterinary aid Centre	"	-	2*	-	-	1	-	1	1	* Guaar-1 Maro-1
3.	Mobile veterinary Dispensary	"	1	-	-	-	-	-	-	-	
4.	Cattle Farms and Diary Farms	"	1	-	-	-	-	-	-	-	
5.	Goat Farms	"	-	-	-	-	-	-	-	-	
6.	Podder Farms	"	1	-	-	-	-	-	-	-	
7.	Veterinary Pig Farms	"	-	-	-	-	-	-	-	-	
8.	Livestock Farms-cum-Demonstration Centre	"	-	-	-	-	-	-	-	-	
9.	Cattle upgrading Centre	"	2*	1	1\$	-	-	-	-	-	*Sipi-1 *Lcmdak-1 \$Bogne-1
10.	Poultry Farms	"	-	-	-	-	-	-	-	-	
11.	Sheep Farms	"	-	-	-	-	-	-	-	-	
12.	Transit camp.	"	1	1	-	-	-	-	-	-	
13.	Veterinary surgeons.	"	1	1	-	-	-	-	-	-	

Source:- District Animal Husbandry and Veterinary Officer, Daporijo.

ANIMAL/BIRDS TREATED VACCINATED AND CASTRATED IN UPPER SUEANSIRI DISTRICT DURING 1980-81.

Table 12.2

Sl.No.	Circle/ Location	No. of vety. dispensaries.	No. of vety. surgeon.	No. of Animals and birds treated in general cases.	Castrated	Innoculation and vecn.	Remarks.
1	2	3	4	5	6	7	8
1.	Dapcrijo	1	1	459	113	3588	
2.	Dumporijo	1	1	880	3	208	
3.	Taliha	1	-	2739	7	12	
4.	Siyon	-	-	-	-	-	
5.	Nacho	1	-	54	-	-	
6.	Limezing	-	-	-	-	-	
7.	Taksing	-	-	-	-	-	
8.	Giba	-	-	627	-	77	
9.	Marc	-	-	625	13	100	Sl.9 falls under Dumporijo
10.	Sippi	-	-	881	-	471	Sl. 10 falls under Circle. Dapcrijo circle.
11.	Gusar	-	-	251	-	192	Sl.11 falls under Dumporijo circle.

Source: District Animal Husbandry and Veterinary Officer, Dapcrijo.

INVENTORY OF CATTLE OWNED IN SUBANSIRI UPPER DISTRICT AS ON 21.3.81.

In number

Table 12.3

Sl.No.	Circle	Male over three years			Female over three years			Young stock	Grand Total	Remarks
		Working	Others	Total	In milk	others	Total			
1	2	3	4	5	6	7	8	9	10	11
1.	Daporijo	473	-	473	1211	-	1211	737	2421	
2.	Dumpcrijo	731	-	731	1017	-	1017	812	2560	
3.	Taliha	94	-	94	192	-	192	282	568	
4.	Siyum	39	-	39	54	-	54	93	186	
5.	Nacho	15	-	15	27	-	27	61	103	
6.	Limeking	18	-	18	34	-	34	51	103	
7.	Taksing	52	-	52	77	-	77	88	217	
8.	Giba	302	-	302	418	-	418	327	1047	

Source: District Animal Husbandry and veterinary Officer, Daporijo.

INVENTORY OF OTHER LIVESTOCK AND POULTRY OWNED IN UPPER SUBANSIRI DISTRICT DAPORIJO AS ON 31.3.81.

Table 12.4 (In number),

No.	Circle	Sheep 1 year & above	Goat 1 year and above	Horse & ponies	Mules	Donkey	Pig under 6 months	Pig 6 months and above	Poultry	Remarks
1	2	3	4	5	6	7	8	9	10	11
.	Daporijo	-	1613	6	-	-	3012	2032	3701	
.	Dumporijo	-	812	-	-	-	1819	1264	1927	
.	Taliha	-	663	3	-	-	1229	946	1822	
.	Siyum	-	418	-	-	-	712	443	1245	
.	Nacho	-	427	-	-	-	543	518	6428	
.	Limeking	-	74	-	-	-	192	84	-	
.	Taksing	49	82	12	5	-	204	127	742	
.	Giba	-	39	-	-	-	120	84	1223	

Source: District Animal Husbandry and Veterinary Officer, Daporijo.

AREA UNDER FOREST AS ON 31.3.81 IN UPPER SULANSIRI DISTRICT DAPORIJO:

Table 13.1

Sl.No.	Circle	(In Hect)				Total Forest
		Reserve Forest	Protected Forest	Unclassed state Forest	Forest	
1	2	3	4	5	6	
1.	Western Circle Daporijo Forest Division Daporijo Range.	Nil.	Nil.	Not surveyed	(Proposed R.E 28,500 Hect).	

Source: Range Forest Officer, Daporijo Range.

FOREST REVENUE EARNED DURING 19 0-01.

Table 13.2

Sl.No.	Forest Division	Revenue	Remarks.
1	2	3	4
1.	Daporijo Forest Division	Rs. 1,23,951.45	

Source: Range Forest Officer, Daporijo Range.

DISTRIBUTION OF FOREST CIRCLES, DIVISION, RANGE AND SEATS IN UPPER SULANSIRI DISTRICT DAPORIJO AS ON 31.3.81.

Table 13.3

Sl.No.	Forest	Forest Division	No. of Range office.	No. of Sgt. Office		Total.
				Non-Acctt.	Account.	
1	2	3	4	5	6	7
1.	Daporijo Range.	Daporijo Forest Division.	1	2	Nil.	2

Source: Range forest Officer, Daporijo Range.

CIRCLEWISE DISTRIBUTION OF CRAFT CENTRES/WEAVING TRAINING CENTRES IN UPPER SUBANSIRI DISTRICT SINCE 1970-71.

Table 14.1

Sl.No.	Circle/Location	1970-71	1971-72	1972-73	1973-74	1974-75	1975-76	1976-77	1977-78	1978-79	1979-80	1980-81
1	2	3	4	5	6	7	8	9	10	11	12	13
<u>DAPORIJU CIRCLE:-</u>												
1.	Daporijo Craft Centre	- 1	1	1	1	1	1	1	1	1	1	1
2.	Muri Weaving Training Centre	-	-	-	-	-	-	-	-	1	1	1
<u>NACHO CIRCLE:-</u>												
3.	Nacho weaving training centre	-	-	-	-	-	-	-	-	1	1	1
<u>DUMPORIJU CIRCLE:-</u>												
4.	Maro weaving training centre	-	-	-	-	-	-	-	-	-	-	1
Total:-		1	1	1	1	1	1	1	1	3	3	4

Source: Supervisor of Craft Centre, Daporijo.

DISTRIBUTION OF TRAINEES/UNDER TRAINING IN DIFFERENT CRAFT CENTRE OF U/SUBANSIRI DISTRICT.

Table 14.2

Sl.No.	Craft Centre	Total trainees during 1980-81 in weaving	Under training during 1981-82 in weaving.
1	2	3	4
1.	Daporijo	12	12
2.	Nacho	10	10
3.	Muri	10	10
4.	Maro	10	10
5.	Taliha	-	10
6.	Siyum	-	10

Note:- Except Daporijo all are weaving training centres.

Source: Supervisor of Crafts, Daporijo.

NUMBER OF TRAINEES TRAINED IN DIFFERENT CRAFTS DURING 1980-81 AND UNDER TRAINING DURING (1981-82).

Table 14.3

No.	Crafts	No. of trainees during 1980-81	Under training during 1981-82	Remarks.
1	2	3	4	5
	Weaving	42	62	undertraining weaving.
	Carpentry	Nil.	Nil	Dapcrijo -12
	Cane & bamboo work	Nil.	1	Nacho -10
	Black smithy.	Nil	Nil	Maro -10
	Sawing	Nil	4	Taliha -10
	Others (specify)	Nil.	Nil.	Muri -10 Siyum -10
Total				-62
Sawing Siyum				-4
Cane & Bamboo:-				
Daporijo-1.				

Source: Supervisor of Crafts, Daporijo.

NUMBER OF PASSED OUT TRAINEES DEPLOYED UNDER DIFFERENT PRODUCTION PROGRAMME WITH PLACE OF DEPLOYMENT 1980-81.

Table 14.4

Place of deployment.	Carpentry	Weaving	Cane & bamboos work.	Black smithy	Tailoring & woolen making	Sawing	Wood carving	Carpet & wool work.	Wool spinning & knitting.	Painting	Silver smithy	Mask making	Soap making	Total
1	2	3	4	5	6	7	8	9	10	11	12	13	14	15
Daporijo	-	5	-	-	-	-	-	-	-	-	-	-	-	5

Source: Supervisor of Crafts, Daporijo.

ANNUAL OUTTURN OF DIFFERENT CRAFT CENTRES AND
SALE PROCEED OF THE EMPORIUM AND SHOWROOM
SALES COUNTER IN UPPER SUBANSIRI
DISTRICT DURING 1980-81.

Table 14.5

Sl.No.	Craft Centre	1980-81 OUT TURN OF CRAFT.	SALES PROCEEDS OF THE EMPORIUM AND SHOW ROOM CUM SALE COUNTER.
1	2	3	4
1.	Daporijo		
2.	Nacho	Rs. 1,09,662.20	Rs. 1,45,918.93
3.	Muri		
4.	Maro		

Source: Supervisor of crafts, Daporijo.

NON-FOOD ITEMS AIR DROPPED FOR THE CIVIL STAFF IN UPPER SUBANSIRI DISTRICT DURING (1980-81)

Table No. 15.1

Sl.No	Name of Air-fed Stations	U M/Tonnes	N Litres	I Tinned Staff (Nos)	T Staff	S	Soap Bar (Nos)	Soap Cake (Nos)	Biri (Edls)	Match(Loz)	Cig (Pkts)
1	2	3	4	5			6	7	8	9	10
1.	Taksing	-	4608	-	-	-	480	-	220	-	300
2.	Limeking	-	6232	-	-	-	402	432	180	-	300
3.	Nacho	-	6512	-	-	-	-	-	-	-	-
4.	Siyum	-	4141	-	-	-	-	-	-	-	-

Source: Circle Officer, Supply. D.C's Office, Laporijo.

FOOD ITEMS AIR DROPPED FOR THE CIVIL STAFF IN UPPER SUBANSIRI DISTRICT DURING 1980-81.

Table 15.2

Sl.No.	Name of air fed station	U M/Tonnes	N Litres	I Tinned staff (Nos)	T Staff	S
1	2	3	4	5		
1.	Taksing	90.136			1295	-
2.	Limeking	100.819			955	192
3.	Nacho	146.075			1564	-
4.	Siyum	84.753			720	-

Source: Circle Officer, Supply D.C's Office, Laporijo.

TOTAL NUMBER OF CO-OPERATIVE SOCIETIES IN UPPER SUB-NSIRI DISTRICT.

Table 16.1

Sl.No.	Type of societies	In number						Total	
		Daporijo	Lumporijo	Taliha	Siyum	Nacho	Limeking		Taksing
1	2	3	4	5	6	7	8	10	
1.	Consumer stores	1	-	1	1	-	-	1	4
2.	Thrift and credit	1	-	-	-	-	-	-	1
3.	Service Co-operative	1	-	-	-	-	-	-	1
4.	School cooperative	1	-	-	-	-	-	-	1
5.	Large sized Multipurpose coop societies	1	-	-	-	-	-	-	1
Total :-		5	-	1	1	-	-	1	8

Note: All figures relate to 31st March/1980. Upto date figures as on 31st March/1981 not received from the source till date of publication.

Source: Junior Inspector of cooperative societies, Daporijo.

WORKING OF DIFFERENT COOPERATIVE SOCIETIES IN UPPER SUBANSIRI DISTRICT:

Table 16.2

Sl.No.	Name of society	Type of society	Date of registration	No. of members	Working capital (Rs).	Paid-up share capital	
						People's	Govt.
1	2	3	4	5	6	Rs.	Rs.
1.	Daporijo coop General stores.Ltd,Daporijo.	Consumer stores.	19.2.58	105	3,00,000.00	2,990.00	16,500
2.	Daporijo Thrift & Credit society Ltd.	Thrift & Credit.	23.11.64	604	1,50,000.00	13,690.00	-
3.	Sigin Bango service Coop Ltd.,Daporijo	Service Coop.	11.2.69	73	-	8,396.00	-
4.	Taliha Coop General Stores,Ltd.Taliha	Consumer stores.	20.12.66	76	36,000.00	3,650.00	5,000
5.	Students Coop society Ltd.,Daporijo	Student Coop.	17.8.66	107	5,000.00	603.00	-
6.	Senior consumers Coop. society,Ltd. Siyuni.	Consumer Stores	1.8.66	42	9,000.00	1,160.00	5,000
7.	Nar-Coop General Stores,Ltd. Naksing	Consumers stores.	11.9.66	152	25,000.00	3,580.00	-
*8.	Daporijo large sized Multipurpose coop.society Ltd. Daporijo.	LAMP	22.7.79	26	-	2,250.00	20,000

* Functioning not yet started.

Note: All figures relate to 31st March/1980. Uptodate data as on 31st March/1981 not received from the source till date of publication.

Source: Senior Inspector of Coop.societies,Daporijo.

contd.

Sl. No.	Annual turnover (Rs)	Annual Result		Total accumulated		Net result		Remark
		Profit (Rs)	Loss (Rs)	Profit (Rs)	Loss (Rs)	Profit (Rs)	Loss (Rs)	
1	9	13	11	12	13	14	15	16
1.	16,00,000.00	6,000.00	-	NA	NA	NA	NA	Informations based on last Aud. report of the socie ties.
2.	91,150.00	10,000.00	-	NA	NA	NA	NA	
3.	8,300.00	-	2,000.00	NA	NA	NA	NA	
4.	1,21,500.00	1,200.00	-	NA	NA	NA	NA	
5.	128.65	-	76.00	NA	NA	NA	NA	
6.	15,000.00	5,000.00	-	NA	NA	NA	NA	
7.	47,500.00	7,000.00	-	NA	NA	NA	NA	
8.	-	-	-	-	-	-	-	

LOCATION OF PROJECTION UNIT, NO. OF OPERATIONS AND
FILM SHOWS IN UPPER SULANSIRI DISTRICT DURING 1980-81

Table 17.1

Sl.No.	Location of projector	Number of projector (R.C.A) Type	No. of operator attached.	No. of film shows stage during 1980-81
1	2	3	4	5
1.	Daporijo	1 R.C.A	1	56
2.	Nacho	1 R.C.A	1	Nil.
3.	Taksing	1 R.C.A	1	Nil.

Source: DIPH O, Daporijo.

NUMBER OF COMMUNITY LISTENING SETS DISTRIBUTED IN
UPPER SULANSIRI DISTRICT DURING 1980-81.

Table 17.2

Sl.No.	Village	Type/Category of radiosets			Total (3+4+5)
		value type	hasa	radio	
1	2	3	4	5	6
1.	Daporijo.				
2.	Daporijo.				
3.	Taliha.				
4.	Sijun.				
5.	Nacho.				
6.	Lineking.				
7.	Taksing.				
8.	Giba.				

Source: DIPH O, Daporijo.

PANCHAYAT RAJ (POSITION AS ON DECEMBER '81).

Table 18.1

sl.No.	Circle	No. of Gram panchayat.	No. of Gram panchayat member.	No. of Anchal samity	No. of Anchal samity member	No. of Zila parisad	No. of elected vice president.	No. of Dist Z.P.vice president.
1	2	3	4	5	6	7	8	9
1.	Daporijo	98	100	16	16	1	1	1
2.	Dumporijo	66	77	15	16	1	1	
3.	Taliha	87	81	16	17	1	1	
4.	Siyum	45	72	9	9	1	1	
5.	Nacho	79	47	9	10	1	1	

Source: Executive Officer, Daporijo Anchal Samity, Daporijo.

STATEMENT SHOWING THE STAGEWISE BREAK UP OF C.D.BLOCKS IN UPPER SUB.NSIRI DISTRICT DURING 1930-81.

Table 18.2

Sl.No.	Name of block	Year of opening	Type	State	No.of villages covered	population
1	2	3	4	5	6	7
1.	Daporijo C.D.Block	1971	A	-	NA	NA
2.	Dumporijo C.D.Block	1962	A	Post stage II	74	8103
3.	Taliha C.D.Block	1963	A	IRL	85	7813
4.	Nacho-Siyum C.D.Block	1978	A	-	112	5000 (Appx)

Source: Respective B.D.Os.

PHYSICAL ACHIEVEMENT OF C.D.BLOCKS IN UPPER SUBANSIRI DISTRICT DURING 1980-81.

Table 18.3

Sl.No.	Scheme	Unit	Achievement.			
			Daporijo C.D.Block	Dumporijo C.D.Block	Talika C.D.Block	Wacho-Dayan C.D.Block.
1	2	3	4	5	6	7
1.	Land Development	Acres		Nil	Nil	1.00
2.	Minor irrigation	Nos.		10	Nil	Nil
3.	Supply of seeds	Qntls		Nil	Nil	2.14
4.	Supply of seedling	Nos		Nil	Nil.	375
5.	Supply of work animal	Pairs.		Nil	Nil	Nil
6.	Supply of Cows	Nos		Nil	Nil	Nil
7.	Supply of pigs	Nos.		Nil	Nil	Nil
8.	Supply of other livestock.	Nos		Nil	Nil	Nil
9.	Supply of poultry	Nos		Nil	Nil	Nil
10.	Bridge & culvert constructed.	Nos.		2	Nil	Nil
11.	Road constructed	Kms.		Nil	Nil	Nil
12.	Track constructed	Kms		51.99	2.88	107.2'
13.	Community centres & children park opened	Nos.		Nil	Nil	Nil
14.	Rural Art & crafts centres opened	Nos		Nil	Nil	Nil

NOT AVAILABLE

Source: Respective BDCs.

DISTRIBUTION OF CRIME IN UPPER SUBANSIRI DISTRICT DURING 1980-81.

Table 19.1

Crimes	C		R		I		M		E		S	
	Reported	convicted	Reported	convicted	Reported	convicted	Reported	convicted	Reported	convicted	Reported	convicted
Offence against state and public tranquility	2	3	4	5	6	7	8	9	10	11	12	13
Murder	Nil	Nil	Nil	Nil	2	Nil	Nil	Nil	Nil	Nil	14	8
Other serious offences												
Dacoity												
Cattle theft												
Property theft												

Crimes	C		R		I		M		E		S	
	Reported	Convicted	Reported	Convicted	Reported	convicted	Reported	convicted	Reported	convicted	Reported	convicted
Ordinary theft	14	15	16	17	18	19	20	21	22	23	24	25
House traspass												
Any other												
Total	5	14	12	3	22	3	55	14				

Source: Judicial Branch, Deputy Commissioner's Office, Daporijo.

WORKING OF THE STATE BANK OF INDIA IN UPPER SULANSIRI DISTRICT DAPCRIJO DURING THE YEAR 1981.

Table 20..1

Sl.No.	Items	1979	1980	1981	Rs.in lakh.
1	2	3	4	5	
1.	<u>Number of branch</u>	1	1	1	
2.	<u>Deposits:-</u>				
	a) Current	1.00	2.00	4.91	
	b) Savings	6.00	9.61	14.98	
	c) Fixed	2.00	4.94	7.94	
	d) All others	1.00	1.00	.03	
	Total(deposits)	10.00	17.55	27.86	
3.	<u>Investment in Govt.securities.</u>	-	-	-	
4.	<u>Total cash and Bank balance.</u>	-	-	Rs.814.18*	
5.	<u>Advances.</u>	4.00	3.76	4.97	
6.	<u>Bill purchased and discounts.</u>	-	-	-	

Source: Branch Manager, SBI, Dapcrijo.

*Branch cash balance has been shown in rupees instead of rupees in lakh.

STATEMENT SHOWING THE NUMBER OF BOOKS IN DISTRICT LIBRARY DAPORIJO
AS ON 31.12.81.

Table 21.1

Sl.No.	District Library	NUMBER OF BOOKS										Total
		English	Hindi	Assamese	Bengali	Malayalam	Urdu	Nepali	Punjabi	Tamil	Telegu	
1.	Daporiyo	1484	1558	2235	1804	328	19	80	-	-	48	7556

Source: The Officer-in-charge, District Library, Daporiyo.

STATEMENT SHOWING THE TOTAL NUMBER OF GOVT. SERVANTS (INCLUDING PURELY CENTRAL GOVT. AND EMPLOYEES OF AUTONOMOUS BODY) AND THE NUMBER OF SCHEDULED CASTES AND SCHEDULED TRIBES IN SERVICES IN D.P.R.

SULINSIRI DISTRICT AS ON 1.1.81

Table 22.1

Sl.No.	Class	Permanent Temporary	Total number of the employees	Scheduled Castes	% to the total employees	Scheduled tribes	% to the total employees.
1	2	3	4	5	6	7	8
1.	Class -I	Permanent	6	-	-	-	-
		Temporary	4	1	25%	1	25%
2.	Class-II	Permanent	13	-	-	6	46%
		Temporary	21 (21)	-	-	9	42.8%
3.	Class-III	Permanent	136	9	6%	2	1.4%
		Temporary	339	10	2.8%	72	21.2%
4.	Class IV	Permanent	100	3	3%	84	84%
		Temporary	198	15	7.5%	131	66%
5.	G/Total	Permanent	225 255	12	4.7%	92	36%
		Temporary	562	26	4.6%	213	37.9%

Source: Statistics Branch,
Office of the Deputy Commissioner, Daporijo.

A P P E N D I X

LIST OF VILLAGES WITH POPULATION AND THEIR APPROXIMATE
DISTANCE FROM DISTRICT HEAD QUARTER
AS PER 1981 CENSUS

CIRCLE H.Q. DISTANCE FROM CIRCLE H.Q. (APPROX).

Sl.No.	Name of villages	Population 1911 (census) (provisional).	Distance from Circle H.Q. (approx)
1	2	3	4

DAPCHIJO CIRCLE:-

1.	BATAK	95	13
2.	JERAM	167	12
3.	MOTU	89	10
4.	LANDIK	45	15
5.	CHIKOM	39	17
6.	DULOM	163	6
7.	LIGU	291	4
8.	NIMA	190	6
9.	LIROK	132	1
10.	NLJI	208	7
11.	HANKER	189	14
12.	YETOR	71	18
13.	POBO	107	20
14.	JIGI	301	25
15.	MITE	188	13
16.	MIGLONG	73	10
17.	LLIDONG	142	13
18.	LARMALON	176	12
19.	gigi	50	15
20.	BAJA	169	22
21.	BABELA	71	20
22.	LAKPE	201	42
23.	NGURI	170	48
24.	MURI	105	32
25.	NIKAMURI	15	36
26.	LALAKMURI	42	37
27.	MUGLI	292	32
28.	GATE	63	38
29.	ANGO LOMDAK	90	50
30.	GICHI LOMDAK	52	56
31.	LAA	164	62
32.	PATUM	90	14
33.	MONA	95	14
34.	SIKAMJO	260	2
35.	YAKER	91	10
36.	DUBI	25	12
37.	PISA	139	15
38.	SIPPI	169	14
39.	BOPI	37	70
40.	CHIKIPOTU	97	56
41.	PEGA LOMDAK	119	53
42.	PUGHIGEKO	14	45
43.	DAPCHIJO H.Q. BLOCK - 1	591	0
44.	DAPCHIJO H.Q. BLOCK - 2	885	0
45.	DAPCHIJO H.Q. BLOCK - 3	671	0

Contd/P-21

DAPORJO CIRCLE:-

46.	DAPORJO H.Q.BLOCK NO.4	236	0
47.	DAPORJO H.Q.BLOCK NO.5	992	0
48.	DAPORJO H.Q.BLOCK NO.6	282	0
49.	HYDEL	27	2
50.	CAMP 4 KM.	37	

GIBA CIRCLE:-

FROM LIST.M.C.

1.	NILING	250	85
2.	RAJI	81	33
3.	MARBEM	71	20
4.	BELU	77	22
5.	SOKI	127	21
6.	MOSI	64	52
7.	moya	42	20
8.	SIGA	182	45
9.	SINKPU(HAMLET)	42	NA
10.	SERU	164	54
11.	DASI	182	57
12.	KAFE	107	56
13.	HINA	46	56
14.	RIKU	32	78
15.	DAYI	133	59
16.	LABU	64	54
17.	HINJU	42	55
18.	SEBING	106	67
19.	CHEPIA	31	23
20.	SILU	75	25
21.	MAGHIA	108	76
22.	LINGDAM	84	98
23.	GAME	7	38
24.	RAGYUM	87	72
25.	RAGE	13	125
26.	NOEMERIKIA	10	120
27.	MARGINING	47	115
28.	MAKBA	87	126
29.	JEKE	180	73
30.	DARU	46	82
31.	LIRAK	117	56
32.	NATEM	119	70
33.	REBI	85	68
34.	SEGUM	17	57
35.	DUMPIN	66	70
36.	LIYA	128	36
37.	SIROM	90	36
38.	PUTEGIBA	116	10
39.	PEYA	47	1
40.	LUCHI	48	70
41.	LUNGTE	72	73
42.	YOLU	64	51
43.	PIGYA	157	65
44.	JITU	69	65
45.	SARING	77	23
46.	BAYUR	88	28
47.	ROGI	48	75
48.	DASI	50	78
49.	LENGSA	58	72
50.	LENGSA (LENGING)		133

1	2	3	4
51.	GUHA	45	79
52.	ROJI	78	28
53.	LARGO	18	110
54.	YAKPO	36	109
55.	ATE	8	92
56.	JAJARI	38	43
57.	JETAK	11	NA
58.	GIBA H.Q.	95	44
59.	DUNI	9	NA
60.	SINGU	9	NA

NACHO CIRCLE:-

1.	TABENAMSING	33	23
2.	KORING	24	20
3.	NAZIRING	24	12
4.	YEMBA	54	21
5.	KYAMDO	80	20
6.	REBERGBA	14	24
7.	GINGBA	169	18
8.	CHETUM	35	17
9.	RACMI	129	14
10.	KURUNGBA	28	15
11.	DIRI	241	20
12.	RINGLING	57	19
13.	NACHO VILLAGE	3	5
14.	KIDULINGLI	72	6
15.	DIEI	43	1
16.	RUNGBA	31	24
17.	loke	96	14
18.	LIGINALO	43	14
19.	MEDEMBARAI	79	24
20.	MAYABARAI	21	25
21.	CHANGRING	40	12
22.	CHOKER	23	20
23.	MOSING	95	17
24.	RITCHING	34	8
25.	KARGAM	60	18
26.	POBA	8	13
27.	JIBAYENG	65	7
28.	MAYABA	31	25
29.	KAVA	69	6
30.	DULLENGLI	34	12
31.	KICJERING	52	22
32.	CHARU	182	15
33.	NE...ING	120	12
34.	LAYING	58	20
35.	TARO	28	10
36.	EOSUAI	54	20
37.	MODERIPU	6	24
38.	DINGSI	72	29
39.	PALING	22	36
40.	AYENGMUKI	22	16
41.	DINGSER	117	19
42.	EUM	37	24
43.	CHEKE	39	20
44.	EBIYA	198	27
45.	NACHO H.Q.	500	0

SIYUM CIRCLE:-

1.	BYACHING	100	1
2.	YALINGTE	36	3
3.	TELINGA	57	6
4.	BOGIA SIYUM	75	20
5.	PIRONG	93	24
6.	KAJIRING	103	21
7.	DINGLUPA	49	25
8.	KABA	119	27
9.	DAGU	57	42
10.	EKE	225	36
11.	KETHA	54	45
12.	LAI	304	53
13.	KITCHERAI	128	58
14.	CHEPURAI	19	38
15.	NOGIN	33	32
16.	TALING	12	26
17.	KAMPUNG	100	20
18.	ERU	134	16
19.	SINDOK	67	3
20.	EYUM	112	10
21.	GYATE	52 (52)	15
22.	CHOPEHA	64	14
23.	ATE	145	2
24.	HO	122	9
25.	TAYON	123	10
26.	KEROM	59	8
27.	PAGE	17	14
28.	ZINGMURI	86	15
29.	TAKENPURING	200	15
30.	LENGI	75	10
31.	REGOTINGTEM	56	15
32.	BYAKER	116	25
33.	SIKI	9	13
34.	DUKU	114	18
35.	TOYINGMURI	94	16
36.	LUI	239	16
37.	SARPA	109	32
38.	ERING	21	1
39.	LIGIYUM	54	24
40.	LEKTEM	143	NA
41.	BYANIYA	26	23
42.	SINGLEKING	128	16
43.	JANERING	142	8
44.	LINKE	64	3
45.	SIYUM H.Q.	174	0

SIYUM CIRCLE:-

1.	DOGROK	169	124
2.	BIMPAK	104	125
3.	RIGIA	157	9
4.	DUPIT	132	13
5.	SILIRING	27	10
6.	RUKJIPO	-	8
7.	PAGAE	54	29
8.	TALOMNA	45	25
9.	CHINKU	67	17
10.	NUGI	72	14

Contd/P-4

1	2	3	4
11.	BADARBA	42	28
12.	MONTUNG	54	32
13.	EBO	133	27
14.	JELU(DEL U)	84	29
15.	DCYOM	130	37
16.	LINGHAM	125	35
17.	KOLAK	213	12
18.	DCKOM	37	14
19.	KOKKO	37	17
20.	KOMIYA	70	18
21.	NLAGIA	45	14
22.	EPARIKTAK	21	28
23.	PAPA	27	30
24.	SI-NAMSING	47	20
25.	DAREA	126	26
26.	KONIA-GING	75	20
27.	NGEBA	81	16
28.	PAKTUNG	185	17
29.	TAREA	82	16
30.	KAJI	94	14
31.	BCMDOM	46	17
32.	HANNING(JANING)	33	18
33.	LILUNG-M.LING	138	28
34.	NAYMPO	113	37
35.	JAMI	56	35
36.	KIMLO	45	19
37.	LINGRI	32	38
38.	AIMA	32	13
39.	RANSING	69	12
40.	CHINGH.LING	11	8
41.	MADARLUI	37	16
42.	DAGOM	102	12
43.	JOUJOU.LAMUK	59	13
44.	GONGNE LUI	38	16
45.	DOLORIPU	79	9
46.	BISER.LAMUK	47	21
47.	BACKAB	295	5
48.	LINGRUK	101	19
49.	TASRING	77	10
50.	KIMDA	56	28
51.	PAYENG	61	37
52.	BABING	92	35
53.	NUNGNU	230	35
54.	KALIA	91	28
55.	CHUHA-KAMSAR	66	23
56.	PAKPU-MALLING	234	32
57.	KAMSAR	131	36
58.	ISSO	163	16
59.	gin lo	9	28
60.	ACHING-MURING	51	6
61.	PILLIJARING	8	23
62.	GYASING	7	32
63.	SEUNG	2	30
64.	D.GIOM	5	17
65.	LEPA-J.HRT.LING	3	26
66.	BOGNE	13	14
67.	M.HINGMELA	12	22
68.	MO-MELA	7	21

69.	POLAMARA	195	1
70.	CHEBAMARA	42	20
71.	LOMPAK-MARA	46	20
72.	DEVIMARA	39 (39)	23
73.	NORAMARA	82	19
74.	HAYA-MARA	27	30
75.	POTUNG DUI	51	18
76.	THIMBA	87	18
77.	NINGTEMULI	56	24
78.	BAGBI	68	24
79.	NAYAM	151	35
80.	LIGNION	138	42
81.	MENGA	48	27
82.	REDDING	54	25
83.	JEBA	97	18
84.	CHUCA CAMP	25	7
85.	CHINKU DAGAM	32	10
86.	TALIHA (H.Q.)	863	0

TAKSING CIRCLE:-

1.	NGOJIN	85	16
2.	REDDING	37	14
3.	LINGBING	16	3
4.	GUMSING TAYANGE	183	2
5.	ISNIA	90	1
6.	KACHA	56	5
7.	ISNIA TIBETAN CAMP	41	1
8.	TAKSING (H.Q.)	75	0

LIMEKING CIRCLE:-

1.	NYGE	21	22
2.	MEPOO	32	25
3.	MORI	70	10
4.	DOLONG LANG	22	4
5.	SIGLJING	38	6
6.	NGOJU	108	22
7.	NIBA	78	16
8.	NILO	90	13
9.	SELEBA	44	24
10.	GINC...	25	6
11.	LIMEKING H.Q.	211	0

1	2	3	4
1.	OLD LILA	67	12
2.	NEW LILA	171	7
3.	EELLO	125	2
4.	DUGI	62	5
5.	KEPORIJO	90	7
6.	LEBER	77	12
7.	BUI	219	27
8.	BATOR	32	42
9.	OLD RILI	55	20
10.	NEW RILI	40	22
11.	ULI	212	33
12.	NGUKI	165	29
13.	BULO	167	33
14.	DEBOM	212	53
15.	GUSAR	98	40
16.	DERA	46	35
17.	NIPU	52	56
18.	NIDAK	83	68
19.	NASI	174	41
20.	LEGA (HAMLET)	19	44
21.	MECHEWARDA	221	1
22.	AYAN ARDE	185	10
23.	DIGBAK	129	2
24.	RICHI	112	16
25.	TAGEGI (HAMLET)	40	14
26.	AKINILIN	81	17
27.	ALGI (HAMLET)	21	18
28.	ANYIMILIN	56	11
29.	NEW PAIRILJO (HAMLET)	15	12
30.	BELILILJO (HAMLET)	16	11
31.	YULIK	115	19
32.	BEAK (HAMLET)	21	12
33.	ARANALO	78	26
34.	JIRIPU (HAMLET)	52	20
35.	DEANALO	125	15
36.	HERERILJO (HAMLET)	31	10
37.	GITE BAGE	145	22
38.	PANAM	127	12
39.	OLD HALI	71	46
40.	NEW HALI (HAMLET)	81	44
41.	OLD HANE	73	32
42.	NEW HANE (HAMLET)	36	33
43.	PAKSO	115	25
44.	PASA	56	28
45.	RILO	95	8
46.	RIBA	163	7
47.	TAJIPALA	149	8
48.	HONIYA	104	12
49.	NLJOMOTE	112	8
50.	NUK	90	22
51.	LAKERAK GONGO	68	39
52.	LIPU GONGO	75	18
53.	JIJINI GONGO	25	25
54.	OLD HAZI	34	16
55.	NEW HAZI	99	54
56.	LAIGI	95	66
57.	LEBRI	127	37
58.	PARO	354	55
59.	MUSI	144	

60.	TAPI	184	50
61.	KOLARIJO	46	62
62.	BOGARUPAK	243	22
63.	DULLA	100	57
64.	PASILONI	238	62
65.	HYDER	147	51
66.	KULO	121	58
67.	TOLE	138	60
68.	YOKA	76	71
69.	KUMTE	152	37
70.	LEGO (HAMLET)	36	60
71.	NIKO	123	61
72.	PACCA	7	6
73.	LUMPORIJO H.Q.	421	0
74.	POMTE BAGE	137	20

NIEPA DC



D00961

Sub. National Systems Unit
National Institute of Education
Planning and Administration
17-B, SriAurbindo Marg, New Delhi-110016
DOC. No. 961
Date 29/12/83