




Block Level Statistics

Lower Subansiri District

ARUNACHAL PRADESH

1994 -95



Published By
Economics & Statistics Branch

Office Of The Deputy Commissioner

Lower Subansiri District,

Ziro - 791120

Arunachal Pradesh,

-541636
310
LOW-B

541636

310

Low - B

/ FOREWORD /


It gives me immense pleasure to know that the 8th Edition of " Block Level Statistics of Lower Subansiri District. 1994-95 " is being published by the District Statistical wing, Ziro.

The publication " Block level Statistics of Lower Subansiri District, 1994-95 " incorporates Block-wise Circles Statistical information on various Socio-Economic developmental activities of this district. The importance of accurate and adequate Statistical information for planning and administrative purpose needs hardly to be over emphasised.

I hope this publication will be useful at Circle and block level for planners, research scholars and as a whole for this district.

I appreciate the sincere efforts put by the staff of District Statistical Wing, Ziro under the able guidance of Shri A. Gohain, District Statistical Officer, in bringing out this Edition and such tempo will be maintained in future.

Dated Ziro, the 4th Aug'1995.


(RAJIV YADAV) IAS,
Deputy Commissioner,
Lower Subansiri District,
Ziro.

00000

NIEPA DC



D08822

LIBRARY & DOCUMENTATION CENTRE

National Institute of Educational
Planning and Administration.

17-B, Sri Autobindo Marg,

New Delhi-110016

DOC, No D-8892

Date 14-9-95

/ I N T R O D U C T I O N /

The "Block Level Statistics of Lower Subansiri District, 1994-95" is the 8th Edition of its kind. Its main aim is to reflect a comprehensive picture of various Socio-Economic aspects and progress made in the developmental activities in all the 9 (nine) C.D./IRD Block of this district.

In publishing this Edition, we strictly adhered to the guidelines given by the department of Economics and Statistics, Govt. of Arunachal Pradesh and the data inserted in each table of this publication are as per information received from the source offices of this district.

I would like to avail myself of an opportunity to extend my thanks and gratitude to all the Heads of department/offices, whose co-operation has made it a successful one in bringing out the publication in time.

My thanks are due to Shri Tasso Kano, SIS and Shri Koj Chatung, FI of Statistics for collection of data, compilation and preparation of the manuscript of this publication.. Thanks are also due to Smti Koj Yana, LDC and Shri Rupam Pawegam, Typist for neatly cutting the stencils and also to Shri Koj Tallang, Peon for his clear cyclostyling works.

Last but not least, I would like to take an opportunity to extend my thanks and regards to Shri Rajiv Yadav, IAS, Deputy Commissioner, Lower Subansiri District, Ziro for his guidance for bringing out the Publication and for writing " FOREWORD ".

The Statistics Branch, DC's Office, Ziro would not be responsible for any Errors/ommissions, which might have originated from source offices itself.

Any constructive suggestion for improvement of the Publication will be gladly accepted with thanks.

Dated Ziro the

(A. Ghain)
District Statistical Officer,
Lower Subansiri District,
Ziro.

(i)

/ C O N T E N T S /

Table No.	Particulars	Page No.
(1)	(2)	(3)
	National Map of Lower Subansiri District Brief Note on Community Development Blocks of Lower Subansiri District.	(i) to (vii)
1.1	Area, Altitude of the blockwise Circles & Villages covered under Panchayat System as on 31.3.95.	1 to 2
2.1	Annual Rainfall for the year 1994	3
2.2	Monthly Maximum and Minimum Temperature for the Calendar year 1994.	4
3.1	Land Utilisation for the Agril. Year 1994- 95 (In Hect) by VLW Circlewise.	5
3.2	Area under crops in different Blockwise Circles during Agricultural year 1994-95.	6
3.3	Area sown more than once for Agril. year 1994-95	7
3.4	Area brought under Fertilizers and Plant protection during Agril. year 1994-95.	7
3.5	No. of Agricultural Farms as on 31.3.95	8
4.1	Minor Irrigation Project as on 31.3.95.	9
5.1	No. of Co-op. Stores as on 31-3-95.	10 to 11
5.2	Working of different Co-operative Societies as on 31.3.95.	12 to 13
6.1	Vety. Dispensary/Aid Centres as on 31.3.94	14 to 16
6.2	Animals/Birds treated/Vaccinated/Castrated during the Year 1994-95.	16 to 17
8.1	Fish Farm & Village Fish Ponds under block as on 31.3.95.	18

(ii)

(1)	(2)	(3)
9.1	Area under Forest & Revenue earned as on 31.3.95.	19
11.1	Location-wise distributions of Craft Centre as on 31.3.95.	20
11.2	No. of Trainees trained (passed out) by different Crafts during '1994-95.	21
11.3	Annual Out-turn of different craft centres and Sale proceeds during '1994-95.	22
11.4	Distribution of Industries as on 31.3.95	23 to 26
12.1	Fuel and Power as 31.3.95.	27
12.2	Installed/Generating capacity & Consumption of Electricity as on 31.3.95.	28
13.1.	Bank Deposits & Credit during '1994-95.	29
15.1	No. of villages connected by Road as on 31.3.95.	30
15.2	Construction/Improved/Maintenance of Road/ Truck during the year ending '1995.	31
15.3	Distribution of villages according to distance from the block HQ as on 31.3.95	32
15.4	Circle-wise coverage of Jeep/Bus/Truck Road as on 31.3.95	33
16.1	Communication Net work as on 31.3.95	34
18.1	No. of Educational Institutions as on 31.3.95.	35
18.2	Distribution of Technical/Vocational Institutions & Training centre as on 31.3.95	36
18.3	Educational Institutions showing total students/Teachers for the latest Academic years '1994-95.	36 to 37.

Contd/-P..(iii)

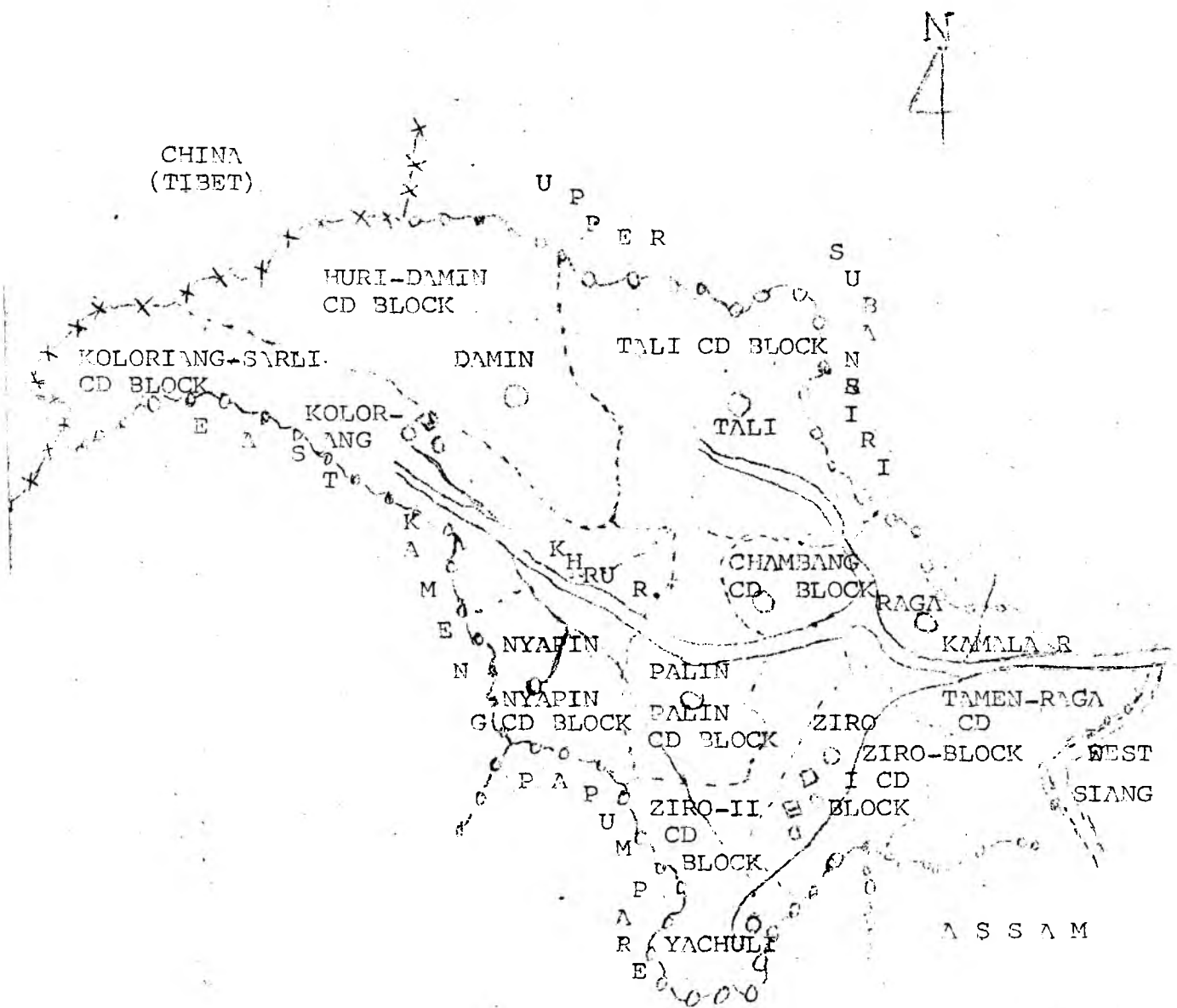
(iii)

(1)	(2)	(3)
18.4	Statement showing Enrolment with SC/ST, Drop-out, No. of students, No. of Teachers (Trained/untrained) according to category of Institutions in each Block for the latest Academic year 1994-95.	37 to 39
19.1	No. of Hospitals/Disp/Medical Units as on 31.3.95	39 to 40
19.2	No. of authorised Beds in Govt/Private Hospital/Medical Units as on 31-3-95	40 to 41
19.3	No. of Medical Staff in Govt. Hospiata/Health Unit/Dispensary as on 31.3.95	42 to 43
19.4	No. of patients treated during 1994-95.	44 to 45
19.5	National Malaria Eradication programme as on 31.3.95.	46
19.6	Facilities of Drinking water supply (village covered) as on 31.3.95.	46 to 47
19.7	Villages brought under water supply during the financial year.	47
20.1	Social & Cultural Organisation as on 31.3.95	48
20.2	Information Centre/Community Listening Sets, TV & Radio Stations as on 31.3.95.	49

:/RRRPPqR/;

(I)

NOTIONAL MAP OF LOWER SUBANSIRI DISTRICT (NOT IN SCALE)



I N D E X

- 1. International Boundary :- -x-x-x-
- 2. State Boundary :- -oo-oo-oo-
- 3. Dist. Boundary :- -o-o-o-o-
- 4. Block Boundary :- - - - - -
- 5. River :-

- 6. Road :-
- 7. Dist. HQ :-
- 8. Sub-Divn. HQ :-
- 9. Block HQ :-

(i)

BRIEF NOTE ON COMMUNITY DEVELOPMENT BLOCKS
OF LOWER SUBANSIRI DISTRICT.

A. Lower Subansiri District is comprised of 9(nine) Community development Blocks, namely Ziro-I, Ziro-II, Palin, Chambang, Nyapin, Koloriang-Sarli, Huri-Damin, Tamen-Raga and Tali C.D,Blocks. The salient features of the C.D,Blocks are mentioned below:-

(1) ZIRO-I C.D,BLOCK:- Ziro-I Block is comprised of only 1 (one) administrative Circle, namely Ziro Circle. The Block has an area of 1015 (Approx) Sq.Km.with total rural population of 11,260 comprising 5560 Males and Females as per 1991 census. As per 1991 census, this block covers 35 villages. Decadal variation of population of the block is found to be (-) 36.43 per cent during the last decade (1981-91). The reason for decreasing of population during the last decade (1981-91) are possibly due to declaration of Ziro (HQ) as census town in 1991 census, migration of population to some other circles of the district and other district of the state. Ziro-I C.D, block ranks second in respect of sex ratio (1025) females per 1000 males as per 1991 census. Nil schedule caste population is recorded in 1991 census. In 1991 census, Ziro-I C.D, block has recorded 3966 literates, the percentage being 43.40 to total rural populations. Excluding children in the age group 0 to 6. So per as C.D, block was literacy rate is concerned, Ziro-I ranks first in literacy rate. Total workers in the block: constitutes 4880 (43.34%) to total rural population, while 4783 (42.48%) being the main workers and 9.7(0.86%) marginal workers. This block records lowest percentage of main workers and total workers as compared to other C.D, blocks. Ziro-I C.D, block constitutes 6380(56.66%) of non workers being the highest of all the C.D, blocks. The block HQ is located at OLD ZIRO. The block was opened during 1958 and it is a stage-II, Type A C.D, Block.

The block is bounded by Ziro-II C.D, Block in the west and North, Kimin Doimukh C.D, Block of Papum pare District in the South and Tamen-Raga C.D, Block in the East respectively.

The topography of the block is mostly mountaneous. The Altitude of Ziro(Hapoli) is 1564 metres above Sea level. The main river of the block is range. The local in-

5700

(ii)

habitants are mostly Apatanies and they practices permanent cultivation.

(2) ZIRO-II C.D, BLOCK:- Ziro-II Block is comprised of 2 (two) administrative Circles, namely ~~Ziro-II~~^{Yachuli} and Pistana Circle with an area of 1,965 Sq.Km(Approx). It covers 110 villages with a total population of 14,539 comprising 7458 Males and 7081 females as per 1991 census. The percentage of decadal variation is found to be highest in the Ziro-II C.D, Block for rural population, the percentage being (+) 49.93 during the last decade (1981-91). Ziro-II and Damin C.D, Blocks recorded lowest sex ratio with only 949 females per 1000 males. The block has found to be highest schedule caste population (34 persons) among the 9 (nine) C.D, block in the district. They are either govt.employees or migrated from other states for contractor's construction works or Businessman. In the 1991 census, Ziro-II C.D,Block has recorded 3961 literates, the percentage being 34.69 to total rural population and it ranks second in literacy rate (Including Children in the age-group 6 to 6). Total workers in the block constitutes 6958(47.86 percent) to the total rural population, 6932(47.68%) being the main workers and 26 (0.18%) marginal workers. Ziro-II C.D,block has recorded 7581 (52.14%) of non workers. Its HQ is located at YACHULI. The Block was opened in the year 1988 and its a stage-II type-A C.D,Block.

The block is bounded by Palin block, Nyapin Chambang & Raga-Tamen C.D,Block in the North Papumhare district in the West and South and Ziro-I block in the East respectively.

The topography of the block is mostly mountaneous. The main river of the block is PANIOR. The local inhabitants are mostly Nishis and they practices Jhum and permanent cultivation.

(3) PALIN C.D, BLOCK:- Palin block is comprised of 1 (one) administrative Circle, namely Palin Circle. It covers 48 villages with a total population of 6285 comprising 3131 males and 3154 females as per 1991 census. Decadal variation of population of the Palin C.D,block constitutes very negligible (1.52%) during the last decade 1981-91, Palin C.D, Block has recorded sex ratio of 1007 females per 1000 males.

The schedule caste population of the Palin C.D, Block has recorded only 4 persons. In the 1991 census the block has recorded 1437 literates, the percentage being 28.86 to total rural population. The total main workers in the block constitutes 2755 (43.84%) to the total rural population and the marginal workers is found to be nil. The Palin C.D, block has recorded 3530 (56.17%) of non worker's. Its HQ is located at Palin. The block was opened on 1962-63 and it is a stage-II, type-A CD, Block.

The block is bounded by Tali blocks in the North, Nyabin block in the West Ziro-II block in the South and Chambang block in the East respectively.

The topography of the block is mostly mountaneous. The altitude of the Palin block HQ is 1080 Metres above sea level. The main river of the block is KHRU. The local inhabitants are mostly Nishis and they practices Jhum and permanent cultivation.

(4) CHAMBANG C.D. BLOCK:- Chambang block is comorised of 1 (one) administrative circle namely Chambang circle. It covers 49 villages with a total population of 3519. The mains being 1723 and females 1796 as per 1991 census. The decadal . . . variation of population of the block indicate (+) 21.81 percent during the last decade 1981-91, the ranks being third among the 9 (nine) CD, Blocks Chambang C.D, block ranks first in respect of sex ratio (1042 females per 1000 males) in the district. No schedule caste population was recorded in 1991 census. The block has recorded 334 literates and the percentage stands 11.15 to total rural population, which indicates second lowest literacy rate among the block in the district. Total workers in the block shows 1962 (55.75%) to total rural population, the main workers being 1962 and marginal worker NIL, Chambang C.D. block constitutes 1557 (44.25%) of non worker's. The male being 770 (44.69%) and female 787 (43.82%). Block HQ is located at Chambang. The block was opened on 1992.

The block is bounded by Tali block in North Palin in the West, Ziro-II and Palin C.D. Block in the South and Tamen-Raga block in the East respectively.

The topography of the block is mostly mountaneous. The altitude of the Chambang HQ is 1260 metres above sea level. The main river of the block is KHRU. The local inhabitant are mostly Nishis and they practices Jhum / permanent cultivation.

(iv)

(5) NYAPIN C.D. BLOCK:- Nyapin block is comprised of 2 (two) administrative Circle, namely Nyapin and Sangram Circle with an area of 192 (approx) Sq. Km. It covers 75 villages with total population of 12,096 indicating 5459 males and 6137 females as per 1991 census. The population of the block constitutes 16.28 percent to total rural population of the district, which ranks second in population size. Scheduled caste population in the block is found to be very negligible with only 3 persons to total rural population. Decadal variation of population of the block is found to be (+) 13.27 percent during the last decade 1981-91. It is noticed that Nyapin C.D. block stands second in respect of sex ratio (1030 females per 1000 males) among the 9 (nine) C.D. block. Literacy rate in the block, 1991 census has recorded 1891 literates (Excluding Children in the age group- 0 to 6 years), the percentage being 19.54 to total rural population.

The total workers in the block reflects 6342 (3079 males and 3263 females), the percentage being 52.43 (51.67 and 53.17), out of which 6340 (52.43 percent) are main workers's and 2 (0.02%) are marginal worker's. Total non workers of the block has found to be 5754 (47.57%), of which 2890 (48.33 percent) are males and 2874 (46.83%) are females. Its HQ is located at Nyapin. The block was opened on 1977-78 and it is a stage-II type-A C.D. Block.

The block is bounded by Koloriang-Sarli block in the North, East Kameng District in the West, Papum Pare district in the South and Palin block in the East respectively.

The topography of the block is mostly mountaneous. The altitude of the block HQ is 1040 metres above Sea level. The main river of the block is PUGO. The local inhabitants are mostly Nishis and they practices Jhum cultivation.

(6) KOLORIANG-SARLI C.D. BLOCK:- Koloriang-Sarli block is comprised of 2 (two) administrative Circles, namely-Koloriang and Sarli Circle with an area of 1000 (Approx) Sq. Km. It covers 87 villages with a total population of 6,767, accounting 3578 males and 3189 females, the percentage being 9.15 to total rural population of the district, as per 1991 census. The scheduled caste population of the block is very negligible with only 5 persons, which accounts 0.07 percent to total rural population.

(v)

Decadal variation of population of the block has recorded to be (-) 0.60 percent during the last decade 1981-91. The reason for negative growth rate may possible due to the shifting of population to some other circle of the district. Koloriang-Sarli C.D, Block has recorded sex ratio of 891 females per 1000 males. As per 1991 census, literacy rate of the block has recorded 995 literates (Excluding Children in the age group- 0 to 6), the percentage being 18.16 to total rural population.

The total workers in the block accounts 3837 persons (2120 males and 1717 females), the percentage being 56.70 (59.25 and 53.84). It is noticed that Koloriang-Sarli ranks third in total workers to total rural population. Out of total workers, 3,734 (55.80%) are main workers, of which 2113 (58.05) are males and 1621 (50.83) are females and 103 (1.52%) are marginal workers, the males being 7 (seven) (0.19) and females 96 (3.01%).

The block HQ is located at Koloriang. The block was opened on 1964-65 and it is a stage-II, type-A C.D, Block.

The block is bounded by China (Tibet) in the North, East Kameng District in the West, Huri-Damin block in the East and Nyabin block in the South respectively.

The topography of the block is mostly mountainous. The altitude of the block HQ is 1004 metres above Sea level. The main river of the block is KHRU. The local inhabitants are mostly Nishis and they practices Jhum cultivation.

(7) HURI-DAMIN C.D. BLOCK:-Huri-Damin block is comprised of only 1 (One) administrative Circle namely-Damin Circle with an area of 414 (Approx) Sq.Km. It covers 58 villager with a total population of 4902 showing 2515 males and 2387 females. The population of the block indicates 6.60 percent to total rural population of the district. The scheduled caste population in the block is found to be very negligible with only 3 persons (0.04%), to total rural population. The decennial growth rate of population during the last decade 1981-91 was recorded (+) 7.81 percent. Huri-Damin C.D, Block stands lowest in respect of sex ratio (949 females per 1000 males). The literates population of the block as per 1991 census was 539 (Excluding 0-6 years of age as per 1991 census).

Age group) accounting 12.79 to total population.

The total workers to total population of Huri-Damin C.D,Block stand second among 9(nine) C.D? Block with 2995 (1584 males and 1411 females). The percentage being 61.10(62.98 and 59.11). Out of which 2990(61.00%) are main workers and 5 (0.10%) are marginal workers. The total non workers of the block has recorded 1907 (38.90%) of which 931 (37.02%) are males and 976 (40.89%) are females. The block was opened on 1968-69 and it is a stage-II, type-B C.D? Block.

The block is bounded by China(tibet) in the North,Koloriang-Sarli block in the West and South and Tali block in the East respectively.

The topography of the block is mostly mountainous. The altitude of the block HQ is 1000 metres above sea level. The main river of the block is KAMALA. The Local inhabitant are mostly Nishis and they practices Jhum cultivation.

(8) TALI C.D,BLOCK:-

Tali block is comprised of only Tali Circle with an area of 400 (Approx)Sq.Km. It covers 71 villages with a total population of 6450 accounting 3207 males and 3243 females (as per 1991 census). The population of the block constitutes 8.68 percent total rural population of district. No schedule caste population has been recorded against the block. It is noticed that the decennial growth of Tali C.D,Block has the negative growth rate i,c (-) 16.68 percent, the reason is possibly due to the shifting of population to some other Circle of the district. The Sex ratio of Tali block indicates 1011 females per 1000 males. So per as C.D,Block wise literacy rate is concerned Tali has recorded lowest literacy rate with only 357 percent, the percentage being 6.43(Excluding Children in the age group 0-6).Out of which 269(9.69%)are males and 88 (3.18%) are females.

The total workers to total population of Tali C.D,block recorded first with 4550(70.54%),2240(69.85%) being males and 2310 (71.23%) females. Out of which 4449(68.98%) are main workers and 101(1.56%) are marginal workers. The total non workers to total population of the block has found to be lowest among 9 (Nine) C.D. Block with only 1900(29.46%) of which 967 (30.15%) are males and 933 (28.77%) are females.

(vii)

The block HQ is located at TALI. The block was opened on 1964-65 and its a stage-II, type-A C.D. Block.

The block is bounded by Upper Subansiri in the both North and East, Huri-Damin block in the West and Palin, Tamen-Raga and Chambang blocks in the South respectively.

The topograph of the block is mostly mountaneous. The altitude of the block HQ, is 1280 metres above sea level. The main river of block is SELU. The local inhabitants are mostly Nishis and they practices Jhum cultivation.

(9) TAMEN-RAGA C.D. BLOCK:-Tamen-Raga block is comprised of only Raga Circle with an area of 480 Sq.Km.(Approx). It covers 62 villages with a total population of 8,487 comprising 4311 males and 4176 females(as per 1991 census). The block population to total rural population indicates 11.42 percent of the total rural population of the district. The scheduled caste population in the block is found to be very negligibile with only 4 persons to total population. The deennial growth rate of population (1981-91) was recorded (+) 27.74 percent, which ranks second among 9 (nine) C.D.block. The sex ratio indicates 969 females per 1000 males. The Tamen-Raga C.D.Block ranks third in respect of literacy rate with 2009 (31.10%) literates (Excluding Children in the age group 0-6), the males being 1363 (41.27%) and females 646 (20.47%).

The total workers in the block indicates 4269 (2196 males and 2073 females), the percentage being 50.30 (50.94 and 49.64). Out of which 4184 (49.30%) are main workers and 85 (1.00%) are marginal workers. The total non workers of the block has recorded 4218 (49.70%), of which 2115 (49.06%) are males and 2103 (50.36%) are females. The block HQ is located at RAGA. The block was opened on 1964-65 and it is a stage-II, type-B C.D.block.

The block is bounded by Tali block in the North, Chambang, Ziro-I and Ziro-II block in the West, Assam in the South and Upper Subansiri District and West Siang district in the East respectively.

The topography of the block HQ is mountaneous. The altitude of the block HQ Raga is 1000 metres above sea level. The main river of the block is KAMALA. The local inhabitants are mostly Nishis and Hills Miris and they practices Jhum cultivation.

(1)

AREA ALTITUDE OF THE BLOCK-WISE CIRCLE AND VILLAGES COVERED UNDER PANCHAYAT SYSTEM AS ON 31ST MARCH '95.

Table No.1.1

Sl. No.	Name of Blockwise Circle.	Approximate Area of the Circle (in Sq.km (10135))	Altitude of Circle HQ, above Sea level (in Mtrs)	No. of villages under each circle as per		Total No. of household in each Circle as per		Estimated population as on 31.3.95 as per 1991 census.			No. of the Gram, Anchal Pan-Samity chvat	
				1981 census	1991 census	1981 census	1991 census	Male	Female	Total	(11)	(12)
(1)	(2)	(3)	(4)	(5)	(6)	(7)	(8)	(9)	(10)	(11)	(12)	
1.	Ziro-I, (Ziro Circle)	NA	1564	23	35	5999	2784	5560	5,700	11,260	205	3
2.	Ziro-II <i>yachul</i>											
	a) Ziro-II Circle	NA	NA	76	69	2394		4808	4342	9150	136	1
	b) Pistana Circle	NA	NA		41	1144		2650	2789	5389		
	c) Block Total :-	NA	-	76	110	5999	3538	7458	7081	14539	136	1
3.	<u>PALIN:</u> (a) Palin Circle	NA	1080	49	48	1327	1377	3131	3154	6285	62	1
	b) Chambang Circle	NA	1260	39	49	566	674	1723	1796	3519	42	1
	c) Block Total :-	-	-	88	97	1893	2051	4854	4950	9804	104	2
4.	<u>NYADIN:</u>											
	a) Nyapin Circle	NA	1040	46	39	1438	1513	3315	3449	6764	109	1
	b) Sangram Circle	NA	1010	28	36	824	1130	2644	2688	5332		
	b) Block Total	-	-	74	75	2262	2643	5959	6137	12096	109	1
5.	<u>KOLORIANG-SARLI</u>											
	a) Koloriang Circle	NA	1004	49	49	928	940	2284	2062	4346	53	1
	b) Sarli Circle	NA	1400	47	38	471	486	1294	1127	2421	27	1
	c) Block Total :-	-	-	96	87	1399	1426	3578	3189	6767	80	2

Contd/-P.

(2)

(0)	(1)	(2)	(3)	(4)	(5)	(6)	(7)	(8)	(9)	(10)	(11)	(12)
6.	<u>HURI-DAMIN:C.D.Block.</u>											
a)	Damin Circle	NA	1000	56	30	952	530	1268	1134	2402	52	1
b)	Parsi-parlo Circle	NA	-	56	42	561	561	1247	1253	2500	52	1
c)	Block Total :-	-	-	56	72	952	1091	2515	2387	4902	52	1
7.	<u>TALI(Tali Circle)</u>	NA	1280	58	71	1464	1309	3207	3243	6450	67	1
8.	<u>TAMEN-RAGA</u>											
	(Raga Circle)	NA	1000	68	62	1217	1609	4311	4176	8487	84	1
	Total:-	10,135	-	539	595	15,186	16,451	37,442	36,863	74,305	897	12

NB:-1) NA=Not Available.

(Source:-DC's Office,Ziro/Director of Census Operations,AP.Shillong/EE(PWD)Ziro.

:::::

(3)

ANNUAL RAINFALL FOR THE YEAR'1994.

Table No.2.1

Sl. No.	Month and Year	NAME OF RAINGAUGE STATION
(6)	(1)	Ziro-I C.D. Block (Ziro H2)
		(2)
1.	January/94	29.00
2.	February/94	60.40
3.	March/94	105.30
4.	April/94	138.90
5.	May/94	212.20
6.	June/94	211.20
7.	July/94	76.50
8.	August/94	163.60
9.	September/94	123.70
10.	October/94	71.70
11.	November/94	41.20
12.	December/94	11.50
	Total Rainfall:-	1245.20

(4)

MONTHLY MAXIMUM AND MINIMUM TEMPERATURE FOR THE CALENDER YEAR 1994.

Table No.2.2

		(In centigrade)												
Sl. No.	Name of Block-wise Localities	Maximum Minimum	Jan	Feb	March	April	May	June	July	August	Sept	Oct.	Nov	Dec
(a)	(1)	(2)	(3)	(4)	(5)	(6)	(7)	(8)	(9)	(10)	(11)	(12)	(13)	(14)
1.	Ziro-I (Ziro Circle (Ziro HQ)	MAXIMUM MINIMUM (-)	21.10 1.10	21.10 2.00	21.70 4.40	28.30 7.80	34.40 12.20	34.40 15.60	34.40 16.70	33.90 15.60	34.40 15.60	34.40 16.10	32.80 10.10	27.80 4.00
2.	Palin C.D. Block (PALIN HQ)	MAXIMUM MINIMUM (-)	15.00 1.00	19.00 3.00	22.00 9.00	25.00 12.00	27.00 15.00	30.00 19.00	32.00 20.00	30.00 18.00	25.00 16.00	24.00 15.00	21.00 13.00	17.00 4.00
3.	Ziro-II, C.D, Block (Yazali HQ)	MAXIMUM MINIMUM	20.20 9.90	19.80 12.50	20.10 14.90	24.60 18.30	27.80 21.60	28.80 22.50	30.90 25.00	30.90 25.10	30.50 23.80	25.70 19.80	24.20 14.80	21.30 9.40

(5)

LAND UTILISATION FOR THE AGRIL. YEAR' 1994-95. (IN HECT.) BY V.L.W. CIRCLEWISE.

Table No.3.1

Sl. No.	Name of Block/ Circle	Name of V.L.W. HQ	No. of villages under Circle	Net Area shown	Area under Misc. Crops	Culti- yable waste land	Barren & un- culti- yable Land	Pastures & Grazing ground.	Forests	Land Put to other uses.
(0)	(1)	(2)	(3)	(4)	(5)	(6)	(7)	(8)	(9)	(10)

1.	Lower Subansiri District (Total)		595	29788	28417	341620	9420	9426	245167	3596
----	-------------------------------------	--	-----	-------	-------	--------	------	------	--------	------

Block-wise Circles data not available.

&&R&P&&

AREA UNDER CROPS BY IN DIFFERENT BLOCKWISE CIRCLE DURING AGRIL YEAR'1994-95.

Table No.3.2 (0.00 Hect)

Sl. No.	Name of C.D. Block-wise Circle.	Name of V.L.W. Block/ Circle	Kharif Crops							Rabi crops			
			PADDY			Maize				Wheat	Rice/ Maize	Other Rabi crops (Potato)	
			WRC	TRC	JHUM	Rainfed	Jhum	Millet	Other kharif crops				
(0)	(1)	(2)	(3)	(4)	(5)	(6)	(7)	(8)	(9)	(10)	(11)	(12)	
1.	Ziro-I <i>Yachud'</i>		-	6275	-	-	787	-	93	-	11	-	51
2.	Ziro-II <i>Pistana</i>		-	7990	-	-	956	-	339	-	28	-	77.5
3.	Palin		-	1672	-	-	494	-	68	-	8	-	7.5
4.	Chembang		-	334	-	-	225	-	18	-	-	-	1
5.	(a) Nyapin (b) Sengram		-	1936	-	-	445	-	80	-	14	-	9
6.	<u>Koloriang-Sarli CD, Block</u>												
	(a) Kolotiang		-	997	-	-	331	-	69	-	3	-	10
	(b) Sarli		-		-	-		-		-		-	
7.	<u>Damin-Huri CD, Block.</u>		-	323	-	-	276	-	43	-	3	-	1
8.	Tali CD, Block		-	293	-	-	221	-	31	-	-	-	1
9.	Tamen-Raga CD, Block		-	763	-	-	534	-	31	-	-	-	17
TOTAL :-				20583	-	-	4179	-	772	-	67	-	175

NB:- (1) Paddy combined (Col.3+4+5) Shown.

(2) Maize combined (Col.6+7) Shown.

(7)

AREA SHOWN MORE THAN ONCE FOR THE AGRIL. YEAR '1994-95.

Table No.3.3

(IN HECT)

Sl. No.	Name of Block/ Circle.	Name of V.L.W. Circles.	Area shown more than once under			Area shown more than once under			Total Area shown (Col. 6 to 8) (9)
			Irrigated	Non-irri- gated	Total (col.3+4)	N.R.C	T.R.C	JHUMING	
(0)	(1)	(2)	(3)	(4)	(5)	(6)	(7)	(8)	(9)

- NOT AVAILABLE -

???

AREA BROUGHT UNDER FERTILIZERS AND PLANT PROTECTION DURING AGRIL. YEAR '1994-95.

Table No.3.4

(IN HECTRES)

Sl. No.	Name of Block wise Circle.	Name of V.L.W. Circle or HQ	Area brought under Fertilizers			Area under H.Y.V.			Area under Plant		
			Normal Agric- ultural activi- ties.	CD, Block activities	Total (Col.3+4)	Paddy	Others crops	Total (col. 6+7)	Normal Agril. activi- ties	CD, Block activit- ies.	Total (Col. 9+10)
(0)	(1)	(2)	(3)	(4)	(5)	(6)	(7)	(8)	(9)	(10)	(12)

1. Total in Lower Subansiri District.	785	NA	785	14553.19	4171.70	1874.89	200.00	NA	200.00
--	-----	----	-----	----------	---------	---------	--------	----	--------

NB: Circle-wise breakup figure not available.

&&R&&P&&

NUMBER OF AGRICULTURAL FARMS AS ON 31ST MARCH 1995.

Table No.3.5

(In Numbers)

Sl. No.	Name of C.D, Blockwise Circles.	Name of VLW Circle (HQ) Concerned	Govt. Agril-cultural/Farms	Govt. Horti-cultural farms/Nursery	Peoples Horticultural/farms/Gardens.
(0)	(1)	(2)	(3)	(4)	(5)
1.	Ziro-I (Ziro Circle)	-	-	2	-
2.	Ziro-II <i>yachud'</i>				
	a) Ziro-II Circle	-	1	NIL	598
	b) Pistana Circle	-	-	NIL	-
	c) Block Total :-	-	1	-	598
3.	Palin C.D, Block	-	-	1	43
4.	Chambang C.D, Block	-	-	1	-
5.	NYAPIN				
	a) Nyapin Circle	-	-	1	39
	b) Sangram Circle	-	-	1	-
	c) Block Total	-	-	2	39
6.	KOLORIANG-SARLI				
	a) Koloriang Circle	-	-	1	37
	b) Sarli Circle	-	-	1	-
	c) Block Total :-	-	-	2	37
7.	HURI-DAMIN				
	a) Damin Circle	-	-	1	10
	b) Parsi-Parlo Circle	-	-	-	-
8	c) Tali Circle	-	-	2	6
9.	TAMEN-RAGA (Raga Circle)	-	-	1	59
	Total :-	-	1	12	792

Source:- DAO/DHQ, Ziro.

Minor Irrigation Project As on 31st March'95.

Table No.4.1

Sl. No.	Name of Blockwise Circle.	Name of Irrigation Schemes.	No. of Irrigation Channels				Length of irrigation channels.	Area irrigated(In Hect).
			Implemmented		In progress			
			Normal	IRDP	Normal	IRDP		
(0)	(1)	(2)	(3)	(4)	(5)	(6)	(7)	(8)
1.	Lower Subansiri District.	NA	130	NA	59	NA	NA	3300.52

NB:- Circlewise breakup figure not available.

:::

NUMBER OF CO-OPERATIVE STORES AS ON 31ST MARCH'1995.

Table No.5.1

Sl. No.	Type of Co-operative Society.	Ziro-I CD,Block		Ziro-II CD Block		Pistana Circle		Palin C.D. Block		Nyapin CD Block		Total villages covered.	
		Ziro-I Circle		<i>Yachuli</i> Ziro-II Circle					Cham-bang-Block	Nyapin Circle			
(0)	(1)	(2)	(3)	(4)	(5)	(6)	(7)	(8)	(9)	(10)	(11)	(12)	(13)
		No.of Unit.	Total Villages covered	No.of unit	Total villages covered	No.of unit	Total villages covered.	No.of unit	Total villages covered	No.of unit.	Total villages covered	No.of unit	Total villages covered.
1.	Consumer coop-stores.	-	-	1	-	-	-	-	-	-	-	-	-
2.	Multipurpose coop.Store	6	-	1	-	-	-	1	-	-	-	-	-
3.	School Coop. Society.	1	-	1	-	-	-	-	-	-	-	1	-
4.	Service Coop. Society.	1	-	-	-	-	-	-	-	-	-	-	-
5.	Industrial Coop.Society	-	-	-	-	-	-	-	-	-	-	-	-
6.	Marketing and Processing Coop. Society.	-	-	-	-	-	-	-	-	-	-	-	-
7.	Thrift & credit coop.Society.	-	-	-	-	-	-	-	-	-	-	-	-
8.	Farming Coop.Society	-	-	-	-	-	-	-	-	-	-	-	-
9.	Other Coop.Society	4	-	2	-	1	-	-	-	-	-	-	-
	Total:-	12		5	-	1		1				1	

Table No.5.1.

Sl. No.	Nyapin CD Block.		Koloriang-Sarli C.D.Block				Huri-Damin C.D.Block		Tali CD Block		Tamen-Raga CD Block.	
	Sangram Circle		Koloriang Circle		Sarli Circle		Damin Circle		Tali Circle		Raga Circle	
	No.of Unit.	Circle Total Villages Covered.	No.of Unit.	Total vill-ages covered	No.of Unit.	Total vill-ages covered.	No.of Unit.	Total vill-ages covered.	No.of unit.	Total vill-ages covered.	No.of unit.	Total vill-ages covered.
(0)	(14)	(15)	(16)	(17)	(18)	(19)	(20)	(21)	(22)	(23)	(24)	(25)
1.												
2.			1									
3.												
4.												
5.												
6.												
7.												
8.												
9.									1		1	
	Total:-		1						1		1	

WORKING OF DIFFERENT CO-OPERATIVE SOCIETIES AS ON 31ST MARCH'95.

Table No.5.2

(In Lakh)

Sl. No.	Name of Blockwise Circle.	Type of Co-Operative Society.	Total No. of Co-operative society	Number of Members	Working capital (In Rs.)	Paid-up Capital		Annual turn over.	Audit.
						People	Govt.		
(0)	(1)	(2)	(3)	(4)	(5)	(6)	(7)	(8)	
1.	Ziro-I (Ziro Circle)	1. Apatani MPCs, Ltd. Ziro.	1	713	48.08	0.90	79.77	340.00	92-93
		2. Subansiri Lamp Old Ziro.	1	390	11.06	0.22	0.37	11.75	93-94
		3. TPT Coop-Societies Ziro.	1	26	-	0.10	-	-	92-93
		4. Student Consumers, Coop. Societies, Ziro	1	-	-	0.003	0.16	-	92-93
		5. Abotani Fruit Growers, MPCs Ltd, Ziro	1	-	-	0.001	-	-	92-93
		6. Subansiri Exservicemen coop. Societies, Ziro.	1	25	-	0.19	0.23	-	92-93.
		7. Govt. Employees, Houssing coop. Society, Ziro.	1	31	14.03	0.60	1.14	-	93-94
		8. Mudang Tage MPCs Ltd, Ziro	1	22	-	0.12	1.74	-	92-93
		9. Green valley coop. Society, Ltd. Ziro.	1	-	-	2.00	-	-	89-90
		10. Hong Handloom coop. Society, Ziro.	1	-	-	0.99	1.03	-	94-95
		11. Abotani MPCs Ltd, Ziro.	1	-	-	-	-	-	Not yet functioning.

Contd/-P..

(0)	(1)	(2)	(3)	(4)	(5)	(6)	(7)	(8)	(9)
12.	12. Youth Development Co-op Society Ltd, Ziro.		1	21	-	0.07	-	-	92-93
	Block Total:-		12	1228	73.17	5.194	84.44	351.75	-
2.	Ziro-II (Ziro Circle)	1. Nishi Student welfare MPCs, Yazali.	1	NA	NA	NA	NA	NA	-
		2. NEEPCO Employees consumers coop. Society, Yazali.	1	NA	NA	NA	NA	NA	-
		3. NEEPCO Employees Mutual Benefit fund, Yazali.	1	327	-	0.04	10.59	-	92-93
		4. Nishi Coop. Society, Deed.	1	91	1.42	0.34	0.07	12.83	93-94
		5. Ranganadi Project Employees coop. Society, Yazali.	1	136	2.08	0.19	1.09	23.39	93-94
		6. Ranga valley MPCs, Yazali.	1	Not yet functioning			-	-	-
		BLOCK TOTAL:-	6	554	3.50	0.57	11.75	36.22	-
3.	PALIN (Palin Circle)	1. Nishing MPCs Ltd, Palin	1	180	4.07	0.26	2.52	0.12	92-93
	b) Chambang Circle		-	-	-	-	-	-	-
		Block Total :-	1	180	4.07	0.26	2.52	0.12	-
4.	NYAPIN (a) Nyapin Circle	1. Nyapin Hr. Sec School coop. Society, Nyapin,	1	NA	NA	NA	NA	NA	NA
	b) Sangram Circle		-	-	NIL	-	-	-	-
	c) Block Total:-		1	NA	NA	NA	NA	NA	NA
5.	KOLORIANG-SARLI								
	a) Koloriang Circle	1. Lamp Koloriang	1	214	1.39	0.01	-	-	90-91
	b) Sarli Circle		-	-	-	-	-	-	-
	c) Block Total :-		1	214	1.39	0.01	-	-	-
6.	TALI (Tali Circle)	1. Donyi Polo Co. op Tali.	1	15	-	0.03	0.53		92-93
7.	HURI-DAMIN (Damin Circle)								
8.	TAMEN-RAGA (Raga Circle)	1. Miri CGS, Raga.	1	135	2.14	0.04	0.25	14.36	93-94.
	GRAND TOTAL:-		22	2326	84.27	6.104	99.49	402.45	-

(Source:-ARCS, Ziro)

VETERINARY DISPENSARY/ AID CENTRE AS ON 31ST MARCH'1995.

Table No.6.1

Sl. No.	Name of Block-wise Circle	Veterinary Dispensary		V/AID Centre		CUC		Cattle/Dairy Farms		Mobile/Dispensary		Goat farms		Fodder farms	
		No.	Location	No.	Location	No.	Location	No.	Location	No.	Location	No.	Location	No.	Location
(0)	(1)	(2)	(3)	(4)	(5)	(6)	(7)	(8)	(9)	(10)	(11)	(12)	(13)	(14)	(15)
1.	Ziro-I (Ziro Circle)	2	Hapoli, Siro	1	Old Ziro	NIL	-	1	Siro	1	Hapoli	NIL	-	NIL	-
2.	Ziro-II <i>Yachuli</i>														
a)	Ziro-II Circle	1	Yazali	1	Rubdi	3	Joram, Talo, Yazali	NIL	-	NIL	-	NIL	-	1	Yachuli
b)	Pistana, Circle	NIL	-	NIL	-	1	Deed	NIL	-	NIL	-	NIL	-	NIL	-
c)	Block Total	1	-	1	-	4	-	-	-	-	-	-	-	1	-
3.	Palin C.D. Block	1	Palin	1	Yangte	1	Palin	NIL	-	NIL	-	NIL	-	NIL	-
4.	Chambang C.D. Block	NIL	-	1	Chambang	NIL	-	NIL	-	NIL	-	NIL	-	NIL	-
5.	<u>NYAPIN</u>														
a)	Nyapin Circle	1	Nyapin	1	Nyapin	NIL	-	NIL	-	NIL	-	NIL	-	NIL	-
b)	Sangram Circle	NIL	-	1	Sangram	NIL	-	NIL	-	NIL	-	NIL	-	NIL	-
c)	Block Total	1	-	2	-	-	-	-	-	-	-	-	-	-	-
6.	<u>KOLORIANG-SARLI</u>														
a)	Koloriang Circle	1	Koloriang	NIL	-	NIL	-	NIL	-	NIL	-	NIL	-	NIL	-
b)	Sarli Circle	NIL	-	1	Sarli	NIL	-	NIL	-	NIL	-	NIL	-	NIL	-
	Block Total	1	-	1	-	-	-	-	-	-	-	-	-	-	-
7.	TALI (Tali Circle)	1	Tali	1	Roing	NIL	-	NIL	-	NIL	-	NIL	-	NIL	-
8.	<u>HURI-DAMIN</u>														
a)	Damin Circle	1	Damin	NIL	-	NIL	-	NIL	-	NIL	-	NIL	-	NIL	-
b)	Parsi-Parlo Circle	-	-	-	-	-	-	-	-	-	-	-	-	-	-

(15)

(0)	(1)	(2)	(3)	(4)	(5)	(6)	(7)	(8)	(9)	(10)	(11)	(12)	(13)	(14)	(15)
9.	TAMEN-RAGA (Raga Circle)	1	Raga	2	Boasimla, Dullung- mukh.	1	Raga	NIL	-	NIL	-	1	Bosi- mala.	NIL	-
Col. 2 to 15 Total		9		10		6		1		1	-	1	-	1	-

Artificial insemination Centre.		Pig farm		Poultry farm		Sheep farm		Livestock farm		Dist. Digonestic Labouratory.		Chick Rearing Centre.	
No.	Location.	No.	Location.	No.	Location.	No.	Location.	No.	Location.	No.	Location.	No.	Location.
(16)	(17)	(18)	(19)	(20)	(21)	(22)	(23)	(24)	(25)	(26)	(27)	(28)	(29)
NIL	-	NIL	-	NIL	-	NIL	-	NIL	-	1	Hapoli	NIL	-
NIL	-	NIL	-	NIL	-	NIL	-	NIL	-	NIL	-	1	Yachuli
NIL	-	NIL	-	NIL	-	NIL	-	NIL	-	NIL	-	NIL	-
-	-	-	-	-	-	-	-	-	-	-	-	1	-
NIL	-	NIL	-	NIL	-	NIL	-	NIL	-	NIL	-	NIL	-
NIL	-	NIL	-	NIL	-	NIL	-	NIL	-	NIL	-	NIL	-
-	-	-	-	-	-	-	-	-	-	-	-	-	-
NIL	-	NIL	-	NIL	-	NIL	-	NIL	-	NIL	-	NIL	-
NIL	-	NIL	-	NIL	-	NIL	-	NIL	-	NIL	-	NIL	-
-	-	-	-	-	-	-	-	-	-	-	-	-	-

(15)

(16)	(17)	(18)	(19)	(20)	(21)	(22)	(23)	(24)	(25)	(26)	(27)	(28)	(29)
NIL	-	NIL		NIL	-	NIL	-	NIL	-	NIL	-	NIL	-
NIL	-	NIL	-	NIL	-	NIL	-	NIL	-	NIL	-	NIL	-
NIL	-	NIL	-	NIL	-	NIL	-	NIL	-	NIL	-	NIL	-
Col.16 to 29 Total	-	-	-	-	-	-	-	-	-	1	-	1	-

:::

ANIMAL/BIRDS TREATED VACCINATED/CASTRATED DURING THE YEAR' 1994-95.

Table No.6.2

Sl. No.	Name of Block wise Circle	No. of vety Dispensary/ AID Centre	Veterinary Staff			No. of Animals/Birds treated		Castrated
			VAS/EO	SVFA	VFA	General	Innoculated/ Vaccinated	
(0)	(1)	(2)	(3)	(4)	(5)	(6)	(7)	(8)
1.	Ziro-I (Ziro Circle)	3	2	4	4	11947	7926	432
2.	<u>ZIRO-II</u> <i>yachuli</i>							
a)	Ziro II Circle	2	2	1	9	6473	4485	151
b)	Pistana Circle							
c)	Block Total :-	2	2	1	9	6473	4485	151
3.	Palin C.D, Block	2	-	-	2	1828	1726	13
4.	Chambang C.D, Block	1	-	-	1	1241	-	-

Contd/-P..17 .

(17)

(1)	(2)	(3)	(4)	(5)	(6)	(7)	(8)
5. <u>NYAPIN</u>							
a) Nvopin Circle	2	-	-	1	462	-	-
b) Sangram Circle	1	-	-	-	-	-	-
c) Block Total :-	3	-	-	1	462	-	-
6. <u>KOLORIANG³SARLI</u>							
a) Koloriang Circle	1	1	-	1	97	-	-
b) Sarli Circle	1	-	-	-	-	-	-
c) Block Total :-	2	1	-	1	97	-	-
7. <u>TALI CIRCLE</u>	2	-	-	-	-	-	-
8. <u>HURI-DAMIN</u>							
a) Damin Circle	1	-	-	-	-	-	-
b) Parsi parlo Circle	-	-	-	-	-	-	-
9. <u>TAMEN-RAGA</u>							
a) Raga Circle	3	1	1	4	3622	2579	170
	19	6	6	22	25,670	16,716	766

(Source:- D.V.O, Zila.)

:::

FISH FARM AND VILLAGE FISH FOND UNDER BLOCK AS ON 31-3-95.

Table No.8.1

Sl. No.	Name of Blockwise Circle.	No. of Villages as per 1991 census.	No. of Govt. fish breeding farm/Tansit Nursery.	No. of Peoples fish farms	No. of villages fish pond	Area under pisciculture in Hect(0.00)	Fingerlings distributed during 1994-95 (in lakh)
(0)	(1)	(2)	(3)	(4)	(5)	(6)	(7)
1.	Ziro-I (Ziro Circle)	35	1	17	70	20	20.00
2.	Ziro-II Yachma C.						
	a) Ziro-II Circle	110	1	12	40	10	0.20
	b) Pistana Circle						
	c) Block Total:-	110	1	12	40	10	0.20
3.	PALIN						
	a) Palin Circle	48	1	9	30	20	0.15
	b) Chambang Circle	49	-	-	5	2	0.05
	c) Block Total	97	1	9	35	22	0.20
4.	NYAPIN						
	a) Nyapin Circle	39	1	15	10	14	0.50
	b) Sangram Circle	36	1	10	12	12	0.40
	c) Block Total:-	75	2	25	22	26	0.90
5.	KOLORIANG-SARLI						
	a) Koloriang Circle	49	1	12	40	4	0.50
	b) Sarli Circle	38	-	-	10	2	0.03
	c) Block Total:-	87	1	12	50	6	0.53
6.	TALI (Tali Circle)	71	-	-	10	2	0.05
7.	HURI-DAMIN (Damin Circle)	58	-	-	-	-	-
8.	TAMEN-RAGA (Raga Circle)	62	-	3	15	3	0.20
	Total:-	595	6	78	242	89.00	22.08

(Source:- DFDO, Ziro)

AREA UNDER FOREST AND REVENUE EARNED AS ON 31-3-95.

Table No.9.1

Sl. No.	Particulars	Unit	(Hapoli Forest Division, ZIRO)
(0)	(1)	(2)	(3)
1.	No. of Forest Beat	No.	-
2.	No. of Forest Ranges	No.	5 Nos.
3.	Area of Reserved Forest	Hect.	51,587.50
4.	Area of protected Forest	Hect.	NA
5.	Area of Un-Classified and undemarcated Forest.	Hect.	NA
6.	Forest Revenue	Lakh Rs.	58.43
7.	Length of Forest Road	in km.	0.890
8.	Area under plantation	Hect	5350.40
	a) Tree species	-do-	-
	b) Rubber	-do-	-
	c) Coffee	-do-	-
	d) Tea	-do-	-
	e) Cardamom	-do-	-
	f) Pepper	-do-	-
	g) Others (Specify)	-do-	-

(Source:- DFO, Ziro(Hapoli)

&&%R%P%&&

LOCATION-WISE DISTRIBUTION OF CRAFT CENTRES AS ON 31-3-95.

Table NO.11.1

Sl. No.	Name of Block-wise Circle.	Name of Craft Centre.	Location	Type of Craft taughs.	No. of Trainees			
					Upto 1994-95	During 1994-95		Total
(0)	(1)	(2)	(3)	(4)	(5)	(6)	(7)	
1.	Ziro-I (Ziro Circle)	Ziro Craft Centre	Ziro	1. Carpentry, Knitting Weaving, Bell Metal Blacksmithy, Carpet Type writing.	397	20	46	66
2.	Ziro-II							
	a) Ziro-II (Ziro-II Circle)							
	b) Pistana Circle	Deed weaving unit	Deed	Weaving	29	-	2	2
	c) Block Total:-	-	-	-	29	-	2	2
3.	PALIN							
	a) Palin Circle	Palin weaving unit	Palin	Weaving	20	-	2	2
	b) Chambang Circle	NIL	-	-	-	-	-	-
	c) Block Total:-	-	-	-	20	-	2	2
4.	KOLORIANG-SARLI							
	a) Koloriang Circle	Koloriang craft centre.	Koloriang	Weaving, carpentry Bell Metal	161	-	-	-
	b) Sarli Circle	NIL	-	-	-	-	-	-
	c) Block Total:-	-	-	-	161	-	-	-
5.	HURI-DAMIN (Damin Circle)	Damin craft centre	Damin	Weaving & Knitting	40	-	9	9
6.	TALI-CD, Block (Tali Circle)	NIL	-	-	-	-	-	-
7.	TAMEN-RAGA C.D, Block (Raga Circle)	Raga weaving unit	Raga	Weaving	78	-	-	-
8.	NYAPIN (Nyapin Circle)	Nyapin craft centre	Nyapin	Weaving, carpentry & Blacksmithy	150	2	3	5
	b) Sangram Circle	NIL	-	-	-	-	-	-
	c) Block Total:-	-	-	-	150	2	3	5
	GRAND TOTAL:-				875	22	62	84

NO. OF TRAINEES TRAINED (PASSED JUT) BY DIFFERENT CRAFTS DURING THE YEAR 1994-95-

Table No.11.2

Sl. No.	Type of Craft	T R A I N E E S																							
		Ziro			Nyapin			Koloriang			Damin			Raga			Palin			Deed			Total		
		M	F	T	M	f	T	M	f	T	M	F	T	M	F	T	M	F	T	M	F	T			
(0)	(1)	2	3	4	5	6	7	8	9	10	11	12	13	14	15	16	17	18	19	20	21	22	23	23	
1.	Weaving	-	12	12	-	3	3	-	-	-	-	5	5	-	-	-	-	-	-	2	2	-	2	2	24
2.	Carpentry	10	-	10	-	-	-	-	-	-	-	-	-	-	-	-	-	-	-	-	-	-	-	-	10
3.	Bell Metal Works	-	-	-	-	-	-	-	-	-	-	-	-	-	-	-	-	-	-	-	-	-	-	-	-
4.	Knitting	-	13	13	-	-	-	-	-	-	-	4	4	-	-	-	-	-	-	-	-	-	-	-	17
5.	Black Smithy	-	-	-	2	-	2	-	-	-	-	-	-	-	-	-	-	-	-	-	-	-	-	-	2
6.	Carpet making	-	21	21	-	-	-	-	-	-	-	-	-	-	-	-	-	-	-	-	-	-	-	-	21
7.	Type writting	10	-	10	-	-	-	-	-	-	-	-	-	-	-	-	-	-	-	-	-	-	-	-	10
		20	46	66	2	3	5	-	-	-	9	9	-	-	-	-	2	2	-	2	2	-	2	2	84

ANNUAL OUT-TURN OF DIFFERENT CRAFT CENTRES AND SALE PROCEEDS DURING THE YEAR'1994-95.

Table No.11.3

Sl. No.	Name of Block-wise Circle.	Name of Craft Centre	Annual out-turn(in'000 Rs)			Sale Proceeds(in thousand Rs)		
			Y E A R			Y E A R		
			1992-1993	1993-1994	1994-1995	1992-93	1993-94	1994-95
(0)	(1)	(2)	(3)	(4)	(5)	(6)	(7)	(8)
1.	Lower Subansiri in Total	-	53.42	946.00	324.00	49.88	280.00	301.00

NB:- Circle-wise/Craft Centre-wise break up of data not available.

:::

DISTRIBUTION OF INDUSTRIES AS ON 31ST MARCH'1995.

Table No.11.4

Sl. No.	Name of Block-wise Circle.	Name & Address of Manufacturing Centre	By whom Regd.	Power used Electricity Diesel/Coal water etc.	No.of workers/Employes		No.of Manag-erial or Super-visory Employee
					Regular	Casual	
(0)	(1)	(2)	(3)	(4)	(5)	(6)	(7)
1.	Ziro-I C.D,Block (Ziro Circle)	1.M/S,Talle valley Saw Mill, Ziro	DIC,Ziro	Electricity	-	-	-
		2.M/S,Subansiri Saw Mill Hapoli.	-do-	-do-	-	-	-

(0)	(1)	(2)	(3)	(4)	(5)	(6)	(7)
3.	M/S, Arun Knitting Works, Hapoli.		DIC, Ziro	No. Power.	-	-	-
4.	M/S, Tage weaving & Knitting Unit, Ziro.	-do-	-do-	-do-	6	-	-
5.	M/S, Hibu Yasing Knitting unit SSB Gate, Hapoli.	-do-	-do-	-do-	2	-	-
6.	M/s, Eli Knitting, Hapoli.	-do-	-do-	-do-	6	-	-
7.	M/S, Nada Cane & Bamboo furniture, Old Ziro.	-do-	-do-	-do-	5	-	-
8.	M/S, Arundoy furniture, Old, Ziro.	-do-	-do-	-do-	7	-	-
9.	M/s, Radhe furniture Mart, Hapoli.	-do-	-do-	-do-	5	-	-
10.	M/S, Hage Tassar Wooden furniture, Nenchaliya.	-do-	-do-	-do-	12	-	-
11.	M/S, Evergreen Bakery Biscuit, Hapoli.	-do-	-do-	Coal	-	-	-
12.	M/s, Ziro Bakery, Old Ziro	-do-	-do-	-do-	8	-	-
13.	M/S, Mudang Guro Enterprises, Ziro	-do-	-do-	No. Power	-	-	-
14.	M/S, Apika Candle Factory, old Ziro.	-do-	-do-	-do-	-	-	-
15.	M/s, Tilling Spices Industry, Ziro.	-do-	-do-	-do-	-	-	-
16.	M/S, Ziro Manufacturing Unit, Old Ziro.	-do-	-do-	-do-	-	-	-
17.	M/S, Subansiri Fabricator, Old Ziro.	-do-	-do-	-do-	27	-	-

(0)	(1)	(2)	(3)	(4)	(5)	(6)	(7)
18.	M/S, Arunachal Wire Industry, Old Ziro.	DIC, Ziro	NO. Power.	16	-	-	
19.	M/S, Michi Washing Soap SSB Gate, Ziro.	-do-	-do-	6	-	-	
20.	M/S, Koj Tupe Retrading Hapoli.	-do-	Electricity	9	-	-	
21.	M/s, Bida Authomobile Workshop, Hapoli.	-do-	-do-	8	-	-	
22.	M/S, Abotani Furniture Mart, Hapoli.	-do-	-do-	-	23 Nos.	1 No.	
23.	M/S, Vibgyor Type writting School, Hapoli.	-do-	-do-	NIL	1 No.	1No.	
24.	M/S, Colour Photolab, Old Ziro.	-do-	Electricity.	Nil	4 Nos.	1 No.	
25.	M/S, T.T.T. Knitting Cum Weaving Unit, Hapoli.	-do-	NIL	NIL	5 Nos.	1 No.	
26.	M/S, Ann Trade Handicrafts & Hand Looms, Hapoli.	-do-	NIL	1 No.	12 Nos.	1 No.	
27.	M/S, Nada yapa wooden furniture, Hapoli.	-do-	Electricity.	1 No.	2 Nos.	1 No.	
28.	M/S, Mudang Furniture, Hapoli.	-do-	-do-	1 No.	2 Nos.	1 No.	
29.	M/S, Taniyang carpet Unit, Hapoli.	-do-	NIL	1 No.	8 Nos.	1 No.	
30.	M/S, Tame Brother's Bellmetal industry Hapoli.	-do-	Electricity.	1 No.	3 Nos.	1 No.	

(0)	(1)	(2)	(3)	(4)	(5)	(6)	(7)
2.	Ziro-II C.D, Block(Ziro-II Circle)	1. M/S, Bengia brothers Saw Mill, 27Km between Kimin Ziro Road.	DIC, Ziro	Electricity.	-	-	-
		2. M/S, J.T. Rice Mill 73 Km.	-do-	Diesel	2	-	-
		3. M/S, Menya weaving Centre, Yazali.	-do-	No. Power	-	-	-
		4. M/S, Modi weaving centre, Yazali.	-do-	-do-	-	-	-
		5. M/S, Yaku weaving centre, Yazali.	-do-	-do-	-	-	-
		6. M/S, J.L. Pinki weaving Zara.	-do-	-do-	15	-	-
		7. M/S, Bijoy Bakery, Deed.	-do-	-do-	5	-	-
		8. M/S, Neelam Bakery, Neelam	-do-	-do-	4	-	-
		9. M/S, Monalisa Tyres & Traders, Yazali.	-do-	Electricity.	9	-	-
		10. M/S, Toko furniture unit, Yachuli.	-do-	-do-	1	2	1
		11. M/S, Yari Saw Mill, Pitapool-	-do-	-do-	3	23	1
		12. M/S, Yagar Bakery unit, Yachuli.	-do-	Firewood	2	7	1

(0)	(1)	(2)	(3)	(4)	(5)	(6)	(7)
3.	Palin C.D, Block.	1.M/S, Weaving Centre, Palin.	DIC, Ziro	NO. POWER	-	-	-
		2.M/S, Palin Page, Palin	-do-	-do-	19	-	-
4.	Chambang C.D, Block.	M/S, D.T. Furniture Unit Chambang.	-do-	-do-	1	4	1
5.	<u>NYAPIN C.D?</u> <u>BLOCK.</u>						
	a) Nyapin Circle	1.M/S, Lajum Furniture Nyapin.	-do-	-do-	13	-	-
	b) Sangram Circle	NIL	NIL	NIL	NIL	NIL	NIL
6.	<u>KOLORIANG-SARLI</u> <u>C.D, BLOCK.</u>						
	a) Koloriang Circle	1. NIL	-	-	-	-	-
	b) Sarli Circle.	2. NIL	-	-	-	-	-
7.	<u>HURI-DAMIN</u> <u>C.D. BLOCK</u>						
	a) Damir Circle	NIL	-	-	-	-	-
	b) Parsi Parlo Circle	-	-	-	-	-	-
8.	<u>TALI C.D, BLOCK</u> <u>(Tali Circle)</u>	NIL	-	-	-	-	-
9.	<u>TAMEN-RAGA C.D, BLOCK</u> <u>(RAGA CIRCLE)</u>						
	1.M/S, Arunachal Saw Mill Boa Simla.		DIC, Ziro	Electricity.	-	-	-
	2.M/S, Yam Saw Mill Dullungmukh.		-do-	-do-	-	-	-
	3.M/S, Nibeditaa Knitting Centre, Raga.		-do-	NO. POWER	-	-	-
	4.M/S, Nido Furniture Industry, Raga.		-do-	-do-	12	-	-

FUEL AND POWER AS ON 31ST MARCH'95.

Table No.12.1

Sl. No.	Name of Blockwise Circle.	No. of Villages Electrified under each Blockwise Circle	No. of Buildings Electrified under each Blockwise Circle.	No. of household benefitted under each Blockwise Circle.	REMARKS.
(0)	(1)	(2)	(3)	(4)	(5)
1.	Ziro-I	30	-	-	
2.	<i>yachuti</i> Ziro-II	68	-	-	
3.	Pistana				
4.	Palin	23	-	-	
5.	Chambang	4	-	-	
6.	Nyapin	3	-	-	
7.	Sangram	5	-	-	
8.	Koloriang	5	-	-	
9.	Sarli	2	-	-	
10.	Damin	1	-	-	
11.	Tali	1	-	-	
12.	Rega	55	-	-	
Total :-		197	NA	NA	

INSTALLED/GENERATING CAPACITY CONSUMPTION OF ELECTRICITY AS ON 31ST MARCH '95.

Table No.12.2

Sl. No.	Name of Blockwise Circle.	Installed Capacity (in M.W)	GENERATION AND CONSUMPTION IN MILLION KWH					Total (4 to 8)	
			Electricity generated	Domestic	Commercial	Public lighting	Industrial		Others
(0)	(1)	(2)	(3)	(4)	(5)	(6)	(7)	(8)	(9)
1.	Ziro-I	-	-	-	-	-	-	-	-
2.	Ziro-II <i>yachudi</i>	7.500	14.963	-	-	-	-	-	-
3.	Pistana	-	-	-	-	-	-	-	-
4.	Palin	-	-	-	-	-	-	-	-
5.	Chambang	-	-	-	-	-	-	-	-
6.	Nyapin	0.048	0.022	-	-	-	-	-	-
7.	Sangram	-	-	-	-	-	-	-	-
8.	Koloriang	0.048	0.050	-	-	-	-	-	-
9.	Sarli	-	-	-	-	-	-	-	-
10.	Damin	-	-	-	-	-	-	-	-
11.	Tali	0.048	0.016	-	-	-	-	-	-
12.	Raga	0.048	0.019	-	-	-	-	-	-
TOTAL:=-		7.692	15.070	1.086	0.250	1.059	0.060	4.529	6.984

NB:-Only in respect of Electrical Division, Ziro.

(Source:-EE(Elect) Ziro/Asstt. Personnel Officer, NEEPCO, Yazali.)

BANKING SHOWING DEPOSITS AND CREDIT FOR THE BANKING YEAR ENDING'1994-95.

Table No.13.1					(Rs.in lakh)
Sl. No.	Name of Blockwise Circles	Name of Bank	Deposit	Credit given	Remarks.
(0.)	(1)	(2)	(3)	(4)	(5)
1.	Ziro-I Circle	1. SBI, Ziro	745.44	20.57	-
		2. Apex Bank, Old Ziro.	71.21	2.50	-
		3. Apex Bank, Hapoli	281.02	70.21	-
2.	Ziro-II (Ziro-II) Circle <i>Yazali</i> Pistana Circle	1. SBI, Yazali	NA	NA	-
		2. Rural Bank, Yazali.	31.63	2.25	-
3.	PALIN(a)Palin Circle	1. SBI, Palin	54.38	0.31	-
	b)Chambang Circle	-	-	-	-
4.	NYAPIN(a)Nyapin Circle				
	b)Sangram Circle	1. Apex Bank, Sangram	5.20	1.21	
5.	a)Koloriang Circle	-	-	-	-
	b)Sarli Circle	-	-	-	-
6.	Tali Circle	-	-	-	-
7.	HURI-DAMIN(Damin Circle)	-	-	-	-
8.	TAMEN-RAGA(Raga Circle)	1. SBI, Raga.	50.00	20.00	-
	Total:-	8	1248.88	117.05	-

(Source:-SBI/Ziro, Raga, Yazali, Palin.

Apex Bank/Old Ziro, Hapoli, Sangram

Rural Bank/Yazali.

NO.OF VILLAGES CONNECTED BY ROAD AS ON 31ST MARCH'95.

Table No.15.1

Sl. No.	Name of Blockwise Circle.	No. of Villages connected by Jeepable Road.		Name of main Road connecting the Jeepable road under col. 2 and 3.	Average Length of Jeepable road under each circle.	Whether Circle HQ in connected by Bus Truck Road (YES/NO)
		All Weather	Fair weather			
(0)	(1)	(2)	(3)	(4)	(5)	(6)
1.	Ziro-I C.D,Block(Ziro Circle)	17	8	Raga-Ziro-Kimin-Road	-	Yes.
2.	Ziro-II C.D,Block					
	a) Ziro-II Circle <i>yachuli</i>	2	2	Kimin-Ziro-Raga-Road Ziro-Palin Road Pitapool-Sagalee-Road		Yes.
	b) Pistana Circle	-	-	-		No.
3.	Palin C.D,Block(Palin Circle)	-	-	-		Yes.
4.	Chambang C.D,Block(Chambang Circle)	-	-	-		NO.
5.	NYAPIN C.D.BLOCK(a)Nyapin Circle)-	-	-	-		Yes.
	b) Sangram Circle	-	-	-		Yes.
6.	KOLORIANG-SARLI C.D.BLOCK					
	a)Koloriang Circle	-	-	-		Yes.
	b)Sarli Circle	-	-	-		No.
7.	DAMIN-HURI C.D.BLOCK(Damin Circle)	-	-	-		No.
8.	TALI CD.BLOCK(Tali Circle)	-	-	-		No.
9.	RAGA-TAMEN C.D,BLOCK	-	2	Ziro-Raga Road Raga-Daporijo Road.	-	Yes.

CONSTRUCTION/IMPROVEMENT/MAINTENANCE OF ROAD/TRACK DURING THE YEAR ENDING ON 31ST MARCH'95.

Table No.15.2

Sl. No.	Name of Blockwise Circle.	Length of Road constructed under each blockwise circle during the year 1994-95.			Length of Road improved under each blockwise circle during the year 1994-95.			Length of Road Maintained in each blockwise circle during the year 1994-95.			Remarks.
		Jeepable	Mulepath	Porter Track	Jeepable	Mule-path	Porter Track.	Jeepable	Mule-path	Porter Track.	
(0)	(1)	(2)	(3)	(4)	(5)	(6)	(7)	(8)	(9)	(10)	(11)

- N O T A V A I L A B L E -

DISTRIBUTION OF VILLAGES ACCORDING TO DISTANCE FROM THE BLOCK HQ AS ON 31ST MARCH'95.

Table No.15.3

Sl. No.	Name of Block with its HQ	Total No. of villages (1991 Census)	Distribution of villages according to distance of the villages from the Block in km.				Distance from Block HQ to each circle. HQ.
			0-5	5.1-10	10.1-20	20.1 & above	
(0)	(1)	(2)	(3)	(4)	(5)	(6)	(7)
1.	ZIRO-I C.D.BLOCK (OLD ZIRO)	35	21	8	3	3	7
2.	ZIRO-II CD,BLOCK(YACHULI)	110	1	2	12	95	0
3.	PALIN CD,BLOCK(PALIN)	97	20	17	18	42	NA
4.	KOLORIANG-SARLI CD,BLOCK (KOLORIANG)	87	10	14	24	39	NA
5.	NYAPIN C.D,BLOCK(Nyapin)	75	9	13	14	39	NA
6.	TALI CD,BLOCK(TALI)	71	5	3	2	61	0
7.	HURI-DAMIN C.D,BLOCK (Damin circle)	58	2	7	12	37	0
8.	TAMEN-RAGA CD,BLOCK (Raga Circle)	62	6	4	7	45	0
Total :-		595	74	68	92	361	-

Source:- MV Branch,DC's Office,Ziro.

CIRCLE-WISE COVERAGE OF JEEP/TRUCK ROAD AS ON 31ST MARCH'95.

Table No.15.4

(Unit in Kms)

Sl. No.	Name of Blockwise Circle.	Total Length of Roads under different undertakings				Total length of Jeep/Truck Roads.	Remarks.
		P.W.D Road	BRTF Road	R.W.D. Roads	Forest Roads		
(0)	(1)	(2)	(3)	(4)	(5)	(6)	(7)
	Lower Subansiri District in Total	354.200	226.450	64.752	0.890	646.292	-

Blockwise Circle breakup of data not available.

(Source:- EE, PWD/RWD, Ziro/DFC, Ziro/CE.95 APO.)

:::~

COMMUNICATION NET WORK AS ON 31ST MARCH '95.

Table No.16.1

Sl. No.	Name of Blockwise Circle	LOCATION AND NUMBERS.							
		Post & Telegraph Office Combined.	Post Office without Telegraph facility.	Tele-graph office	EDBPO	Tele- phone Exch- nge	Telephone Set/con- nection	Letter Boxes fixed.	No. of public call offices.
(0)	(1)	(2)	(3)	(4)	(5)	(6)	(7)	(8)	(9)
1.	Ziro-I Circle	-	1	1	2	1	-	8	4
2.	(a) Ziro-II Circle	-	-	-	3	-	-	3	NIL
	(b) Pistana Circle	-	-	-	1	-	-	1	-do-
3.	(a) Palin Circle	-	-	-	1	-	-	1	-do-
	(b) Chambang Circle	-	-	-	1	-	-	1	-do-
4.	(a) Nyapin Circle	-	-	-	2	-	-	2	-do-
	(b) Sangram Circle	-	-	-	1	-	-	1	-do-
5.	(a) Koloriang Circle	-	-	-	1	-	-	1	-do-
	(b) Sarli Circle	-	-	-	1	-	-	1	-do-
6.	Tali Circle	-	-	-	1	-	-	1	-do-
7.	Damin-Huri (Damin Circle)	-	-	-	1	-	-	1	-do-
8.	Raga-Tamen (Raga Circle)	-	-	-	2	-	-	2	-do-
	Total:-	-	1	1	17	1	306	23	4

(Source:- Director of Postal Service, Itanagar, Sub-Post Master, Ziro)

D-8829

14-9-95

(35)

NO. OF EDUCATIONAL INSTITUTIONS AS ON 31ST MARCH'95.

Table No.18.1

(Unit in Nos)

Sl. No.	Name of Blockwise Circle.	Type of Educational institutions.								
		Pre-Pry. School. (attached to Pry. School.	IV/Pry. School	Middle School	Sec. School.	Hr.Sec School	Collage	Adult education centre	Central Sch-ool	Private School.
(0)	(1)	(2)	(3)	(4)	(5)	(6)	(7)	(8)	(9)	(10)
1.	ZIRO-I C.D.BLOCK(Ziro Circle)	4	4	6	2	1	-	12	-	4
2.	<u>ZIRO-IIC.D. BLOCK</u>									
	a) Ziro-II Circle	3	21	9	3	1	-	31	-	2
	b) Pistana Circle									
3.	PALIN C.D.BLOCK(Palin Circle)	2	13	3	-	1	-	21	-	-
4.	<u>CHAMBANG C.D.BLOCK</u>									
	(Chambang Circle)	-	8	2	-	-	-	10	-	-
5.	<u>NYAPIN C.D.BLOCK</u>									
	a) Nyapin Circle	2	14	2	-	1	-	9	-	-
	b) Sangram Circle	2	8	2	-	-	-	1	-	-
6.	<u>KOLORIANG-SARLI C.D.BLOCK.</u>									
	a) Koloriang Circle	1	5	1	1	-	-	2	-	-
	b) Sarli Circle	-	3	1	-	-	-	2	-	-
7.	<u>DAMIN-HURI (a)Damin Circle</u>									
	b) Parsi parlo Circle.	1	4	2	-	-	-	4	-	-
8.	TALI C.D.BLOCK(TALI CIRCLE)	2	6	2	1	-	-	6	-	-
9.	<u>TAMEN-RAGA C.D.BLOCK</u>									
	Raga Circle	4	18	4	1	1	-	10	-	-
Total :-		21	104	34	8	5	-	108	-	6

DISTRIBUTION OF TECHNICAL/VOCATIONAL INSTITUTIONS AND TRAINING CENTRE AS ON 31-3-95.

Table No.18.2

Sl. No.	Name of Blockwise Circle.	No. of Technical Training Centre	Locationwise number of each institutions/Centre.
(0)	(1)	(2)	(3)

---NIL---

::

EDUCATIONAL INSTITUTIONS SHOWING TOTAL STUDENTS/TEACHERS FOR THE LATEST ACCADEMIC YEAR ENDING 1994-95.

Table No.18.3

Sl. No.	Name of Blockwise Circle	No. of Institution		No. of Teachers		No. of Students.	
		Govt. School	Govt. Aided & Private School	Govt. School	Govt. Aided & Private School.	Govt. School.	Govt. Aided & Private School.
(0)	(1)	(2)	(3)	(4)	(5)	(6)	(7)
1.	ZIRO-I C.D.BLOCK(Ziro Circle)	13	4	138	35	6,150	910
2.	ZIRO-II C.D.BLOCK						
	i) Ziro II Circle	34	2	145	15	5,920	453
	ii) Pistana Circle						
3.	PALIN G.D.BLOCK(PALIN CIRCLE)	17	-	40	-	1,879	-
4.	CHAMBANG C.D.BLOCK (Chambang Circle)	10	-	17	-	852	-
5.	NYAPIN C.D.BLOCK						
	i) Nyapin Circle	17	-	35	-	1,465	-
	ii) Sangram Circle	10	-	17	-	942	-
6.	KOLORIANG-SARLI C.D.BLOCK						
	i) Koloriang Circle	7	-	29	-	995	-
	ii) Sarli Circle	4	-	13	-	652	-

Contd/-P...37..

(0)	(1)	(2)	(3)	(4)	(5)	(6)	(7)
7.	<u>DAMIN-HURI C.D.BLOCK</u>						
	Damin Circle	6	-	14	-	665	-
8.	<u>TALI C.D.BLOCK (TALI CIRCLE)</u>	9	-	19	-	850	-
9.	<u>RAGA-TAMEN C.D.BLOCK</u>						
	(Raga Circle)	24	-	51	-	2,595	-
	Total :-	151	6	518	50	22,965	1,363

NO. OF STUDENTS /

STATEMENTS SHOWING ENROLMENT WITH SC/ST, DROPE-D-OUT/NO. OF TEACHERS (TRAINED/UNTRAINED)
 ACCORDING TO CATEGORY OF INSTITUTIONS IN EACH BLOCK FOR THE LATEST ACADEMIC YEAR '1994-95.

Table No.18.4

Sl. No.	Name of Blockwise Circle.	Category of institution	Total enrolment		No. of ST enrolment out of co.3&4		Total No. of Drop out.		No. of Teachers			
			Boys	Girls	Boys	Girls	Boys	Girls	Men	Women	Men	Women
(0)	(1)	(2)	(3)	(4)	(5)	(6)	(7)	(8)	(9)	(10)	(11)	(12)
1.	ZIRO-I CIRCLE	1.H.S.School 2.Secondary School 3.Middle School. 4.Primary School. 5.Pre-Primary School.	2856	3294	1810	1416	-	-	69	9	54	6
2.	<i>Jachuli</i> <u>ZIRO-II CIRCLE</u>	1.H.S.School 2.Secondary School 3.Middle School 4.Primary School	3498	2422	2005	1772	-	-	35	4	50	6

(0)	(1)	(2)	(3)	(4)	(5)	(6)	(7)	(8)	(9)	(10)	(11)	(12)
3.	PISTANA CIRCLE	1.Secondary School 2.Middle School 3.Primary School										
4.	<u>PALIN CIRCLE</u>	1.H.S.School 2.Middle School 3.Primary School	969	910	725	560			23	2	14	1
5.	<u>CHAMBANG CIRCLE</u>	1.Middle School 2.Primary School	471	381	358	236	-	-	6	3	5	3
6.	<u>NYAPIN CIRCLE</u>	1.H.S.School 2.Middle School 3.Primary School	804	661	602	661	-	-	21	2	10	2
7.	<u>SANGRAM CIRCLE</u>	1.Middle School 2.Primary School	515	427	452	309	-	-	8	1	8	0
8.	KOLORIANG CIRCLE	1.Secondary School 2.Middle School 3.Primary School	578	417	438	359	-	-	13	4	9	3
9.	<u>SARLI CIRCLE</u>	1.Middle School 2.Primary School	359	293	289	254	-	-	5	2	5	1
10.	<u>DAMIN CIRCLE</u>	1.Middle School 2.Primary School	353	312	293	301	-	-	5	2	5	2
11.	<u>TALI CIRCLE</u>	1.Middle School 2.Primary School	710	140	538	139	-	-	8	4	5	2

(0)	(1)	(2)	(3)	(4)	(5)	(6)	(7)	(8)	(9)	(10)	(11)	(12)
12. <u>RAGA CIRCLE</u>	1.H.S.School	}										
	2.Secondary School											
	3.Middle School		1369	1226	1220	933	-	-	22	4	20	5
	4.Primary School											
Total:-			12482	10483	8730	6940	-	-	265	37	185	31

(Source:- DDPI/DAEO, Ziro)

;;

CHAPTER ::: MEDICAL

NO.OF HOSPITAL/DISPENSARIES/MEDICAL UNITS AS ON 31ST MARCH'1995.

Table No.19.1

Sl. No.	Name of Blockwise Circles.	Hospital	Allopathic/ Health Unit/ Dispensaries/ P.H.C.Sub-Centre	Medical Team.	T.B. Hosp- ital.	Leprosy coloney	Ayu- rve- dic- Dis- pen- sery	Homeo Disp- ensa- ry.	Others (Spec- ify)
(0)	(1)	(2)	(3)	(4)	(5)	(6)	(7)	(8)	(9)
1.	ZIRO-I CIRCLE	1	1	-	1	-	1	1	-
2.	<i>Yashanti</i> ZIRO-II CIRCLE	-	5	-	-	-	-	-	-
3.	PISTANA CIRCLE	-	5	-	-	-	-	-	-
4.	CHAMBANG CIRCLE	-	3	-	-	-	-	-	-
5.	PALIN CIRCLE	-	5	-	-	-	-	-	-
6.	NYAPIN CIRCLE	-	2	-	-	-	-	-	-
7.	SANGRAM CIRCLE	-	3	-	-	-	-	-	-
8.	KOLORIANG CIRCLE	-	3	-	-	-	-	-	-
9.	SARLI CIRCLE	-	1	-	-	-	-	-	-

Contd/-P..40..

(0)	(1)	(2)	(3)	(4)	(5)	(6)	(7)	(8)	(9)
10.	DAMIN CIRCLE	-	3	-	-	-	-	-	-
11.	TALI CIRCLE	-	2	-	-	-	-	-	-
12.	RAGA CIRCLE	-	8	-	-	-	-	-	-
TOTAL :-		1	41	-	1	-	1	1	-

:::

NO.OF AUTHORISED BEDS IN GOVT/PRIVATE HOSPITAL/MEDICAL UNITS AS ON 31ST MARCH'95.

Table No.19.2

Sl. No.	Name of Blockwise Circle.	Name of Hospital/ Medical Unit/Dispensary PHC/Sub-Centre.	NO.OF AUTHORISED BEDS FOR					Total.
			General Disease	T. B.	Hansen disease	Ayurvedic type	Hemeo-Pathic type.	
(0)	(1)	(2)	(3)	(4)	(5)	(6)	(7)	(8)
1.	ZIRO-I CIRCLE	1. District Hospital, Ziro.	90	-	-	-	-	90
		2. P.H.C. Old Ziro.	4	-	-	-	-	4
		3. District T.B. Centre, Ziro	-	10	-	-	-	10
		4. Homeo Dispensary, Ziro.	-	-	-	-	-	-
		5. Ayurvedic Dispensary, Ziro.	-	-	-	-	-	-
2.	<i>Yachudi</i> ZIRO-II CIRCLE	1. Health Unit, Yazali.	2	-	-	-	-	2
		2. NEEPCO Dispensary, Yazali.	-	-	-	-	-	-
		3. Restaring Sub-Centre	-	-	-	-	-	-
		4. Joram Sub-Centre	-	-	-	-	-	-
		5. Keming Sub-Centre	-	-	-	-	-	-
3.	PISTANA CIRCLE	1. Health Unit, Deed	2	-	-	-	-	2
		2. Sub-Centre, Talo	-	-	-	-	-	-
		3. Sub-Centre, Ambam	-	-	-	-	-	-
		4. Sub-Centre, Sito	-	-	-	-	-	-
		5. Sub-Centre, Poru.	-	-	-	-	-	-

Contd/-P..41..

(0)	(1)	(2)	(3)	(4)	(5)	(6)	(7)	(8)
4.	PALIN CIRCLE	1. P.H.C, Palin 2. Sub-Centre, Mir. 3. Dispensary, Yangte 4. Sub-Centre, Paka.	14 - - -	- - - -	- - - -	- - - -	- - - -	14 - - -
5.	<u>CHAMBANG CIRCLE.</u>	1. Chambang Health Unit. 2. Sub-Centre, Higio 3. Sub-Centre, Tahu	2 - -	- - -	- - -	- - -	- - -	2 - -
6.	NYAPIN CIRCLE	1. P.H.C, Nyapin 2. Sub-Centre, Hiya	8 -	- -	- -	- -	- -	8 -
7.	SANGRAM CIRCLE	1. Health Unit, Sangram 2. Sub-Centre, Leel 3. Sub-Centre, Pagba	2 - -	- - -	- - -	- - -	- - -	2 - -
8.	KOLORIANG CIRCLE.	1. P.H.C. Koloriang 2. Sub-Centre, Nagram 3. Sub-Centre, Pengchi	3 - -	- - -	- - -	- - -	- - -	3 - -
9.	SARLI CIRCLE	1. Health Unit, Sarli	2	-	-	-	-	2
10.	DAMIN CIRCLE	1. Health Unit, Damin 2. Sub-Centre, Parsiparlo	2 -	- -	- -	- -	- -	2 -
11.	TALI CIRCLE	1. Health Unit, Tali. 2. Sub-Centre, Richik	2 -	- -	- -	- -	- -	2 -
12.	RAGA CIRCLE	1. P.H.C. Raga. 2. Dispensary, Yorkum 3. Health Unit, Boa-Simla 4. Sub-Centre, Godak 5. Sub-Centre, Mengi-Kabak 6. Sub-Centre, Kamporijo 7. Sub-Centre, Taya-Simla 8. Sub-Centre, Dullumukh	6 - 6 - - - - -	- - - - - - - -	- - - - - - - -	- - - - - - - -	- - - - - - - -	6 - 6 - - - - -
Total :-			150	10	-	-	-	160

NO.OF MEDICAL STAFF IN GOVT. HOSPITAL/HEALTH UNIT/DISPENSARY AS ON 31ST MARCH'95.

Table No.19.3

Sl. No.	Name of Blockwise Circle	Hospital/Health unit/ Dispensary with Location under each Blockwise Circles	NO.OF MEDICAL STAFF UNDER BLOCK-WISE CIRCLES							
			Doctor	Staff Nurse	ANM	Sister Nurse	Asstt Matron	Matron	Phar- macist	Tutor Nurse
(0)	(1)	(2)	(3)	(4)	(5)	(6)	(7)	(8)	(9)	(10)
1.	ZIRO-I CIRCLE	1.District Hospital, Ziro	9	-	7	-	-	-	2	-
		2.P.H.C.Old Ziro	1	-	-	-	-	-	1	-
		3.District T.B.Centre, Ziro.	1	-	-	-	-	-	-	-
		4.Homeo Dispensary, Ziro	1	-	-	-	-	-	-	-
		5.Ayurvedic Dispensary, Ziro.	1	-	-	-	-	-	-	-
2.	<i>Yachuli</i> ZIRO-II CIRCLE	1.Health Sub-Centre, Yazali.	1	-	1	-	-	-	1	-
		2.NEPCO Dispensary, Yazali	4	2	1	-	-	-	1	-
		3.Sub-Centre Restaring	NA	-	-	-	-	-	-	-
		4.Sub-Centre, Joram	NA	-	-	-	-	-	-	-
		5.Sub-Centre, Keming	NA	-	-	-	-	-	-	-
3.	PISTANA CIRCLE	1.Health Unit, Deed.	1	-	-	-	-	-	1	-
		2.Sub-Centre, Talo.	NA	-	-	-	-	-	-	-
		3.Sub-Centre, Ambang	NA	-	-	-	-	-	-	-
		4.Sub-Centre, Sito.	NA	-	-	-	-	-	-	-
		5.Sub-Centre, Poru.	NA	-	-	-	-	-	-	-
4.	PALIN CIRCLE	1.P.H.C, Palin	1	-	-	-	-	-	-	-
		2.Dispensary, Yengte	NA	-	-	-	-	-	-	-
		3.Sub-Centre, Mir	NA	-	-	-	-	-	-	-
		4.Sub-Centre, Paka	NA	-	-	-	-	-	-	-
5.	CHAMBANG CIRCLE	1.Health Unit, Chambang	-	-	-	-	-	-	1	-
		2.Sub-Centre, Higio	NA	-	-	-	-	-	-	-
		3.Sub-Centre, Tahu	NA	-	-	-	-	-	-	-
6.	NYAPIN CIRCLE	1.P.H.C, Nyapin	1	-	1	-	-	-	1	-
		2.Sub-Centre, Hiya	NA	-	-	-	-	-	-	-

(0)	(1)	(2)	(3)	(4)	(5)	(6)	(7)	(8)	(9)	(10)	
7.	SANGRAM CIRCLE	1.Health Unit, Sangram	-	-	-	-	-	-	1	-	
		2.Sub-Centre, Leel	NA	-	-	-	-	-	-	-	
		3.Sub-Centre, Pagba	NA	-	-	-	-	-	-	-	
8.	KOLORIANG CIRCLE	1.P.H.C, Koloriang	1	-	1	-	-	-	1	-	
		2.Sub-Centre, Rengchi	NA	-	-	-	-	-	-	-	
		3.Sub-Centre, Nangram	NA	-	-	-	-	-	-	-	
9.	SARLI CIRCLE	1.Health Unit, Sarli	-	-	-	-	-	-	1	-	
10.	DAMIN CIRCLE	1.Health Unit, Damin	-	-	-	-	-	-	-	-	
		2.Sub-Centre, Parsiparlo	NA	-	-	-	-	-	-	-	
11.	TALI CIRCLE	1.Health Unit, Tali	-	-	-	-	-	-	-	-	
		2.Sub-Centre, Richik	NA	-	-	-	-	-	-	-	
12.	RAGA CIRCLE	1.P.H.C. Raga.	1	-	1	-	-	-	-	1	-
		2.Dispensary, Yorkum	NA	-	-	-	-	-	-	-	-
		3.Health Unit, Boa-Simla.	-	-	1	-	-	-	-	1	-
		4.Sub-Centre, Godak	NA	-	-	-	-	-	-	-	-
		5.Sub-Centre, Mengi-Kabak	NA	-	-	-	-	-	-	-	-
		6.Sub-Centre, Kampionjo	NA	-	-	-	-	-	-	-	-
		7.Sub-Centre, Taya-Simla	NA	-	-	-	-	-	-	-	-
		8.Sub-Centre, Dullumukh	NA	-	-	-	-	-	-	-	-
Total :-			23	2	13	-	-	-	13	-	

NO. OF PATIENTS TREATED DURING THE YEAR ENDING 31ST MARCH '05.

Table No. 19.4

Sr. No.	Name of Blockwise Circle.	Name of Hospital/Health Unit/Dispensary.	No. of Patients treated			No. of Patients	
			Male	Female	Total	Under 10 years of Age out of Col.5	Most Prevalent disease as per Hospital records.
(0)	(1)	(2)	(3)	(4)	(5)	(6)	(7)
1.	ZIRO-I CD BLOCK (Ziro Circle)	1. District Hospital, Ziro.	42,234	40,053	82,337	27,800	Loose motions, R.T.I
		2. P.H.C, Old Ziro	7,553	7,472	15,025	2,587	-
		3. District T.B. Centre, Ziro	1,776	1,145	2,921	66	Tuberculosis.
		4. Ayurvedic Dispensary, Ziro	NA	NA	NA	NA	-
		5. Homeo Dispensary, Ziro	875	729	1,604	265	-
2.	<i>yachuli</i> ZIRO-II Circle	1. Health Sub-Centre, Yazali	7,752	8,152	15,904	4,225	1. Diarrhea & Dysentery.
		2. NEEPCO Dispensary, Yazali.	6,332	4,851	11,183	3,384	
3.	PISTANA CIRCLE	1. Health Unit, Deed	3,202	2,830	6,032	1,488	
		2. Health Unit, Keming	NA	NA	NA	NA	-
4.	PALIN CD BLOCK (PALIN CIRCLE)	1. Public Health Centre Palin.	NA	NA	NA	NA	-
		2. Dispensary, Yangte.	NA	NA	NA	NA	-
5.	CHAMBANG CD BLOCK (Chambang Circle)	1. Health Unit Chambang.	2,273	2,920	5,193	1,978	Diarrhea & Dysentery.
6.	NYAPIN CD. BLOCK i) (Nyapin Circle)	1. Public Health Centre Nyapin.	NA	NA	NA	NA	-
	ii) Sangram Circle	2. Health Unit Sangram	NA	NA	NA	NA	-

(0)	(1)	(2)	(3)	(4)	(5)	(6)	(7)
1.	KOLORIANG-SARLI CD, BLOCK						
	i) Koloriang Circle	1. Public Health Centre, Koloriang,	-	-	22,515	374	Diarrhea.
	ii) Sarli Circle	2. Health Unit, Sarli.	-	-	-	-	
8.	DUMIN-HURI CD, BLOCK. (Damin Circle)	1. Health Unit, Damin	-	-	-	-	
9.	TALI CD, BLOCK (Tali Circle)	1. Health Unit, Tali.	NA	NA	NA	NA	
10.	RAGA-TAMEN CD, BLOCK (Raga Circle)	1. Public Health Centre, Raga.	6,951	3,332	10,283	2,081	Diarrhea/Dysentry.
		2. Health Unit, Boa-Simla	3,975	2,659	6,634	2,000	Diarrhea/Dysentry.
		3. Dispensary yorkum	NA	NA	NA	-	-
Total :-			82,973	74,143	17,9631	46,248	-

/ &R&P&/

NATIONAL MALARIA ERADICATION PROGRAMME AS ON 31ST MARCH 1995.

Table No.19.5

Sl. No.	Name of Block-wise Circle.	Location of Units	No. of Serv-illance Staff working		No. of villages covered by all unit in the Circle/Block	No. of Blood slides Collected.	No. of Blood Slides Examined.	No. of Blood Slides found positive Malaria.	SPECIES				No. of cases radically treated.
			S.I.	D.H.V.					PV	PF	PM	MIXED	
(0)	(1)	(2)	(3)	(4)	(5)	(6)	(7)	(8)	(9)	(10)	(11)	(12)	(13)

1.	Lower Subansiri District in Total -		1	6	42	2981	2981	218	214	4	-	-	201
----	-------------------------------------	--	---	---	----	------	------	-----	-----	---	---	---	-----

NB:- Circle-wise breakup not available.

(Source:- D.M.O./Supdt. District Hospital, Ziro, DTO, Ziro/ ZMO, Kimin and MO I/C of respective Hospitals).

:::

FACILITIES OF DRINKING WATER SUPPLY (VILLAGES COVERED) AS ON 31ST MARCH '95.

Table No.19.6

Sl. No.	Name of Blockwise Circle.	Total No. of villages	Total No. of Families.	Total no. of Villages benefitted by drinking water supply scheme in each blockwise circles.		Propu-lation benefit- ted (Nos)	Remarks.
				During-1994-95	As on 31-3-95.		
(0)	(1)	(2)	(3)	(4)	(5)	(6)	(7)
	Ziro-I	35	2784	-	27	-	
	Ziro-II Yachuli	110	3538	6	60	-	
	Pistana						

(0)	(1)	(2)	(3)	(4)	(5)	(6)	(7)
Palin		48	1377	1	32	-	-
Chambang		49	674	2	14	-	-
Nyapin		39	1513	4	20	-	-
Sangram		36	1130	1	19	-	-
Koloriang		49	940	3	34	-	-
Sarli		38	486	2	17	-	-
Damin		58	1091	-	25	-	-
Tali		71	1309	2	14	-	-
Raga		62	1609	5	48	-	-
Total:-		595	16451	26	310	-	-

:::

NUMBER OF VILLAGE BROUGHT UNDER WATER SUPPLY SCHEME BY GOVT.AGENCY DURING THE FINANCIAL YEAR.

Table No.19.7

Sl. No.	Name of Blockwise Circle.	Total up to 1984-85	Total up to 1989-90	During the year of the plan					Total at the end of latest year
				1990-91	1991-92	1992-93	1993-94	1994-95	
(0)	(1)	(2)	(3)	(4)	(5)	(6)	(7)	(8)	(9)
1.	Ziro-I	NA	NA	NA	NA	NA	NA	NIL	27
2.	Ziro-II/Pistana	-do-	-do-	-do-	-do-	-do-	-do-	6	60
3.	Palin	-do-	-do-	-do-	-do-	-do-	-do-	1	32
4.	Chambang	-do-	-do-	-do-	-do-	-do-	-do-	2	14
5.	Nyapin	-do-	-do-	-do-	-do-	-do-	-do-	4	20
6.	Sangram	-do-	-do-	-do-	-do-	-do-	-do-	1	19

(0)	(1)	(2)	(3)	(4)	(5)	(6)	(7)	(8)
7.	Koloriang	NA-	NA	NA	NA	NA	3	34
8.	Sarli	-do-	-do-	-do-	-do-	-do-	2	17
9.	Damin/parsi-parlo	-do-	-do-	-do-	-do-	-do-	NIL	25
10.	Tali	-do-	-do-	-do-	-do-	-do-	2	14
11.	Raga	-do-	-do-	-do-	-do-	-do-	5	48
Total :-		-	-	-	-	-	26	310

(Source: EE(RWD)Ziro.)

:::

SOCIAL AND CULTURAL ORGANISATION AS ON 31ST MARCH'1995.

Table No.20.1

Sl. No.	Name of Block-wise Circle	No.of cultural organisation	Remarks.
(0)	(1)	(2)	(3)
1.	Ziro-I C.D,Block(Ziro Circle)	6	
2.	i)Ziro-II C.D,Block(Ziro-II ^{Yachnla} Circle) { ii)Pistana Circle	3	
3.	Koloriang C.D,Block(Koloriang Circle)	1	
4.	Palin C.D, Block		
5.	Chambang C.D,Block		
6.	Nyapin C.D, Block		NIL
7.	Damin C.D, Block		
8.	Tali C.D, Block		
9.	Raga-Tamen C.D,Block		
Total:-		10	

(Source:- DACO,Ziro)

17-B, Sri Aurobindo Marg,
New Delhi-110016 D-8822
EOC, No.....
Date..... 14-9-95

NIEPA DC



D08822

INFORMATION CENTRE/COMMUNITY LISTENING SETS TV & RADIO STATION AS ON 31ST MARCH'95

Table No.20.2

Sl. No.	Name of Blockwise Circle.	Information Centre.	Community listening sets distributed	No. of projection units.	No. of operators	T.V. Trans-mission centres	Radio station	Remarks.
(0)	(1)	(2)	(3)	(4)	(5)	(6)	(7)	(8)
1.	Ziro-I C.D,Block(Ziro-I Circle)	2	30	2	2	1	-	-
2.i)	Ziro-II C.D,Block(Ziro-II ^{Yachant} Circle)	NIL	46	-	-	-	-	-
ii)	Pistana Circle							
3.	Palin C.D,Block(Palin Circle)	NIL	4	-	-	-	-	-
4.	Chambang C.D,Block(Chambang Circle)	NIL	6	-	-	-	-	-
5.i)	Nyapin C.D,Block(Nyapin Circle)	NIL	12	-	-	-	-	-
ii)	Sangram Circle	NIL	3	-	-	-	-	-
6.	<u>KOLORIANG-SARLI C.D.BLOCK</u>							
i)	(Koloriang Circle)	NIL	14	1	NIL	-	-	-
ii)	Sarli Circle	NIL	4	-	-	-	-	-
7.	Damin C.D,Block(Damin Circle)	NIL	-	-	-	-	-	-
8.	Tali C.D,Block(Tali Circle)	NIL	20	1	1	-	-	-
9.	Raga-Tamen C.D,Block(Raga Circle)	NIL	7	-	-	1	-	-
Total :-		2	146	4	3	2	-	-

(SOURCE :-DIPRO, Ziro/FPO, Ziro)