




STATISTICAL HAND BOOK

OF

WEST KAMENG DISTRICT

Arunachal Pradesh

1994



-54/6310
310
WES-S

DISTRICT STATISTICAL OFFICE
BOMDILA

F O R E W O R D

"The Statistical Hand-Book of West Kameng District : 1994" is being brought out by the District Statistical Office, Bomdila. The aim of the publication is to present a clear picture of the Statistical data and achievements made in various developmental activities in the District. Hope, it would serve as a very useful guide to the District Officials, Planners and research scholars.

Without the help and co-operation from Head of Departments of the District, timely publication of such a hand book is not possible. I request all the Head of Departments to extend their full- co-operation towards publication of such hand book in future also as they did for this publication.

Dated 27/2/95

Sd/- C.BORDOLOI
Deputy Commissioner,
West Kameng District, Bomdila

NIEPA DC



D08781

546310

310

WPE - 5

LIBRARY DOCUMENTATION
National Institute of Educational
Planning and Administration,
17-B, Sri Aurobindo Marg,
New Delhi-110016 D-8781
DOC. No
Date 28-8-75

I N T R O D U C T I O N

The Statistical Hand-Book of West Kameng : 1994 presents a picture of various developmental activities and socio-economic aspects of the District. The Hand-Book has been prepared as per the formats of the Directorate of Economic and Statistics, Government of Arunachal Pradesh.

I take this opportunity to extend my thanks and gratitude to all the district Heads of Departments for their co-operation in bringing out this Publication. Thanks are also due to the staff of District Statistical Office, particularly, Shri. H.P. Das, SIS, for their sincere efforts.

Any suggestions for improvement of the subsequent issues will be gladly accepted.

Sd/- ~~LJC~~. SONOWAL
District Statistical Officer
Bemdila

C O N T E N T S

Table No.	Particulars	Page No.
	Notional Map of West Kameng District	
	Synopsis on West Kameng District	1 - 6
	Highlights on importance aspects of West Kameng District.	7 - 8
	<u>I - ADMINISTRATION SET-UP</u>	
I.1	Administration set-up showing District, Sub-Divisions and Circles as on 31.3.94	9
I.2	Distance of Circle Headquarters from District Headquarter.	9
	<u>II - POPULATION (AS PER 1991 CENSUS)</u>	
II.1	Districtwise population of Arunachal Pradesh including SC/.ST population and Area.	10
II.2	Circlewise list of villages with number of household and population.	11-15
	<u>III. CLIMATE</u>	
III.1	Monthly Rainfall in different places of West Kameng District during the year 1993.	16
III.2	Centrewise average temperature and relative Humidity in West Kameng District.	17.
III.3	Altitude of important places of West Kameng	17
	<u>IV. EDUCATION</u>	
IV.1	Distribution of Govt. (Arunachal Pradesh) educational institutions in W/Kameng District	18
IV.2	Distribution of Educational Institutions other than Arunachal Pradesh Govt. in West Kameng.	18
IV.3	Institutionwise number of students and Teachers relating to Arunachal Pradesh Govt. institutions in West Kameng District.	19
IV.4	Institutionwise number of students and teachers relating to non-Arunachal Pradesh Govt. institutions in West Kameng.	19
IV.5	Enrolment in the Govt. Degree College, Bomdila in West Kameng District.	20
IV.6	Classwise and sexwise distribution of students in Educational Institutions of West Kameng District relating to Arunachal Pradesh Govt. Institutions.	21

<u>Table No.</u>	<u>Particulars</u>	<u>Page No.</u>
IV.7	Classwise and sexwise distribution of students in Educational Institutions of West Kameng District relating to Non-Arunachal Pradesh Govt. Institutions.	22
IV.8	Result of various examinations in West Kameng District.	23
IV.9	Number of students of West Kameng District studying outside Arunachal Pradesh.	23
<u>V - MEDICAL</u>		
V.1	Circlewise distribution of Hospital/Health Centre/Dispensaries in West Kameng District	24
V.2	Number of authorised beds in Hospital/Health Centres of West Kameng District.	24
V.3	Circlewise distribution of Medical staff in West Kameng District.	25
V.4	Indoor and Outdoor patients treated in Hospital/Health Centres of West Kameng.	25
V.5	Disease wise patients treated in Hospital/Health Centres of West Kameng.	26
V.6	Achievement of National Malaria Eradication Programme in West Kameng District.	27
V.7	Achievement of Family Welfare Programme in West Kameng District.	27
<u>VI - SOCIAL SECURITY</u>		
VI.1	Police Stations/out-posts and strength of Police personnel in West Kameng District.	28
VI.2	Details of accidents occurred in W/Kameng Dist.	29
VI.3	Number of cases pending, filed and disposed in West Kameng District.	29
VI.4	Incidence of crimes in West Kameng	30
VI.5	Statement showing the general result of trials of criminal cases in West Kameng.	30
<u>VII - AGRICULTURE</u>		
VII. 1	Classification of area of West Kameng District	31
VII. 2	Area and production of Agricultural products in West Kameng District.	31
VII. 3	Area under improved/HYV seeds in West Kameng District.	32
VII. 4	Area brought under fertilizer and plant protection in West Kameng District.	32

Table No.	Particulars	Page No.
VII.5	Consumption of chemical fertilizers in West Kameng District.	33
VII.6	Agricultural Farms and Horticultural Farms/Nurseries/Gardens in West Kameng.	33
VII.7	Area and production of Horticultural crops in West Kameng District.	34
VII.8	Improved Agricultural Implements/Machines distributed in West Kameng District.	34
<u>VIII - IRRIGATION AND WATER SUPPLY</u>		
VIII.1	Implementation of Minor Irrigation Projects in West Kameng District.	35
VIII.2	Net area irrigated by different sources in West Kameng District.	35
VIII.3	Water Supply Scheme executed in West Kameng	36
<u>IX - ANIMAL HUSBANDRY AND VETERINARY</u>		
IX.1	Circlewise number of Veterinary Dispensaries/Aid Centres in West Kameng District.	37
IX.2	Number of Live-stock/Poultry Farms, etc, in West Kameng District.	37
IX.3	Number of Animals/Birds treated in West Kameng District.	38
IX.4	Milk and Milk products in the Dairy Farm of West Kameng District.	38
IX.5	Statement reflecting the activities of the Regional Sheep Breeding Farm, Sangti of West Kameng District.	39
<u>X - FOREST</u>		
X.1	Distribution of Forest Division/Ranges/Beats in West Kameng District.	40
X.2	Area brought under plantation/afforestation in West Kameng District.	40
X.3	Area brought under Forest in West Kameng	41
X.4	Out-turn of timber and fuel in West Kameng	41
X.5	Supply of Sleepers to Railways by the Forest Deptt.	42
X.6	Minor Forest products of West Kameng District	42
X.7	Revenue and Expenditure of Forest Divisions in West Kameng District.	43

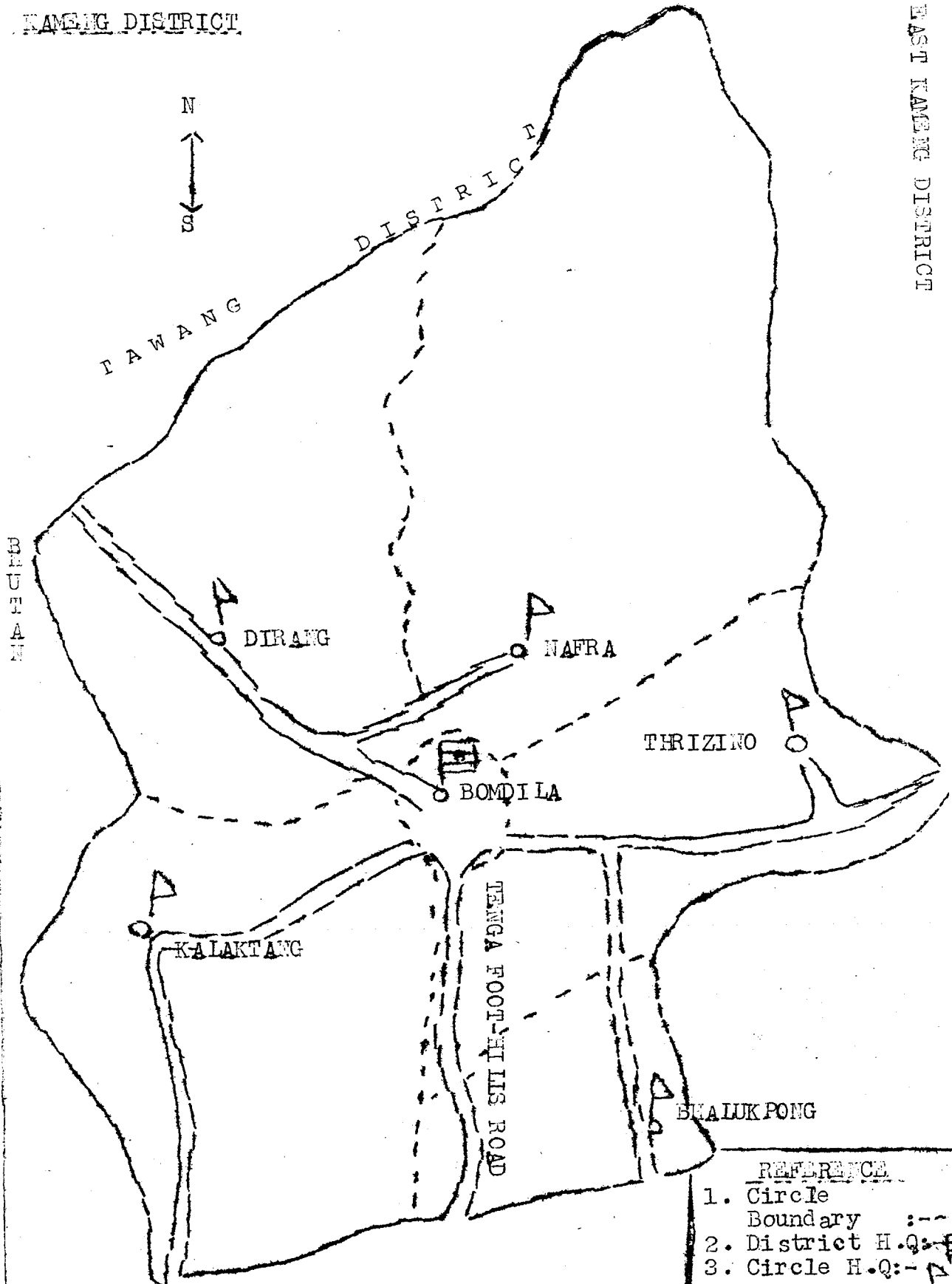
<u>Table No.</u>	<u>Particulars</u>	<u>Page No.</u>
	<u>XI - FISHERIES</u>	
XI.1	Circlewise fish farms and village fish ponds in West Kameng District.	44
XI.2	Fish and fish seeds production in West Kameng	44
	<u>XII - CO-OPERATION</u>	
XII.1	Working of different Co-operative Societies actually functioning in West Kameng	45
XII.2	Achievement of Co-operative Apex Bank/Thrief and Credit Societies in West Kameng	46
	<u>XIII - RURAL DEVELOPMENT/PANCHAYAT RAJ AND BLOCK DEVELOPMENT.</u>	
XIII.1	Physical and Financial achievements of Rural Development Programme in West Kameng.	47
XIII.2	Particulars of Community Development/NES Blocks in West Kameng District.	48
XIII.3	Panchayat Raj Institutions in West Kameng	48
	<u>XIV - INDUSTRIES</u>	
XIV.1	Craftwise distribution of trainees in Craft Centres of West Kameng	49
XIV.2	Annual out-turn of different Craft centres and sale proceeds of the Emporeum and Show-Room cum-Sale counter in West Kameng District.	49
XIV.3	Small Scale Industries registered in West Kameng	50
XIV.4	Pfoduction and employment of Industries registered under Factory Act:1948 in West Kameng	50
XIV.5	Statement showing the Sericultural activities in West Kameng District.	51
	<u>XV - ELECTRICIFY AND POWER</u>	
XV.1	Installed plant capacity and electricity generated in West Kameng District.	51
XV.2	Consumption of electric power by uses in West Kameng District.	52
XV.3	Number of Town/Villages electrified in West Kameng District.	52

<u>Table No.</u>	<u>Particulars</u>	<u>Page No.</u>
<u>XVI - CONSTRUCTION (ENGINEERING)</u>		
XVI.1	Length of road constructed by different agencies in West Kameng District	53
XVI.2	Length of Road maintained by different agencies in West Kameng District	53
XVI.3	Expenditure on Road construction/improvement by different agencies in West Kameng District	54
XVI.4	Expenditure on construction, improvement, repair and maintenance of building in West Kameng	54
<u>XVII - TRANSPORT AND COMMUNICATION</u>		
XVII.1	Agencywise transport data of West Kameng	55
XVII.2	Departmentwise number of vehicles in West Kameng District.	56
XVII.3	Number of Postal Institutions in West Kameng	57
<u>XVIII - MARKETING</u>		
XVIII.1	Procurement of selected commodities by different agencies in West Kameng	57
XVIII.2	Number of Fair Price Shops in West Kameng	58
<u>XIX - BANKING</u>		
XIX.1	Number of Banking Offices in West Kameng	59
XIX.2	Deposits and advances of scheduled Commercial Banks in West Kameng District	59
<u>XX - INFORMATION AND PUBLIC RELATION</u>		
XX.1	Location of Projection unit, Number of Operators and Film show staged in West Kameng District.	60
XX.2	Community Listening sets distributed in West Kameng District.	60

Table No.	Particulars	Page No.
<u>XXI - MISCELLANEOUS</u>		
XXI.1	Social, Cultural and Welfare organisation in West Kameng District	61
XXI.2	Data on Employment Exchange	62
XXI.3	Number of Cinema Hall and monthly sale of tickets in West Kameng District	62
XXI.4	Statement showing the details of Books in District Library, Bomdila	63
XXI.5	Number of Specimen in the District Museum of West Kameng District.	63
XXI.6	Circlewise distribution of Weight and measures in West Kameng District.	64
XXI.	Birth and Death cases that reported to be occurred in different circles of West Kameng District.	65



NOTIONAL MAP OF WEST
KAMENG DISTRICT

EAST KAMENG DISTRICT



SONITPUR DISTRICT OF ASSAM

REFERENCE

1. Circle
- Boundary : - - - -
2. District H.Q. : 
3. Circle H.Q. : 
4. Main Road : -

A SYNOPSIS OF WEST KAMENG DISTRICT

West Kameng District of Arunachal Pradesh is lying approximately between 91' 30' to 92' 40' East longitudes and 26' 54' to 28' 01' North latitudes. The district is surrounded by Tibet region of China in the North, Bhutan in the West, Towang and East Kameng Districts of Arunachal Pradesh are in the North West and East respectively. The southern boundary adjoins Sonitpur District of Assam.

HISTORICAL GENESIS:

The name of the district is derived from the Kameng river, a tributary of Brahmaputra, that flows through the District. Till 1914, the district was a part of the Darrang District of Assam. By a Government of India notification of 1914, the area covered by this district became a part of the 'Western Section' of the 'North East Frontier Tract' to which the entry of the British subject was regulated by an 'Inner Line'. In 1919, this tract was renamed as the 'Balipara Frontier Tract' having its headquarter at Charduar of Assam. In 1946, the district area was carved out of the Balipara Frontier Tract with the name of 'Sela Sub-Agency' and its headquarter continued to be at Charduar. In 1954, Sela Sub-Agency was renamed as the Kameng Frontier Division and its headquarter was later transferred to Bomdila. Like other parts of NEFA, it was also under the Ministry of External Affairs and over all in-charge of the district was a Political Officer. On 1st September, 1965, the Ministry of Home Affairs took over the Administrative charge of NEFA from the Ministry of External Affairs and Kameng Frontier Division was renamed as Kameng District and the Political Officer was redesignated as Deputy Commissioner.

On 1st June, 1980, Kameng district was bifurcated into East and West Kameng District. East Kameng was formed covering the area of the then Seppa Sub-Division and rest of the area of erstwhile Kameng District was placed under West Kameng. Finally, on 6th October, 1984, West Kameng District was again bifurcated and carving out the area of Towang Sub-Division, Towang District was formed.

PHYSIOGRAPHY:

The topography of the District is mostly mountainous. A greater part of it falls within the higher mountain zone consisting a mass tangled peaks and valleys.

In West Kameng, there are three principal mountain ranges a part of Sela range, Bomdila range and Foot-hill range. The Sela range consists of a series of mountains arranged in the form of big line from Tibet in the North, Bhutan in the West and thus forming a tough terrain to pass through it. The altitude of

Sela range varies from 14000 to 15000' and Sela Pass is 13714 feet high. The Bomdila range having an average height of 9000 feet is separated by a 4500' high valley of river Dirangchu, a tributary of Kameng River. On this range, the district headquarter Bomdila lies at an altitude varying from 8100' to 9000' above sea level. South of the Bomdila range lies the Foot-hill range having hills of quite low altitudes and the area is mostly plain. The area of the Foot-hill range is full of tropical forests with trees of great economic values and various type of wild game.

The Kameng river flows through the district and leaving the district at Bhalukpong, it ultimately joins the river Brahmaputra in plains of Assam. Tenga, Bichom and Dirangchu are the main tributaries of the river Kameng.

CLIMATE:

The district is situated within the temperate zone and is remote from sea. The sea has thus no influence on its climate and the distance from the Equator is immaterial owing to the influence of the snow-clad mountains. The only factor which determines the climate is the direction and height of mountains and the nature of the soil.

Although the district lies close to the tropic, it furnishes every gradation of climate, from the sultry suffocating tropical heat of Foot-hill area to the arctic cold of snow-clad peaks. Thus the climate is hot and humid upto 4000' in southern area, temperate upto 7000' and cold beyond it. Humidity is generally high throughout the year, the winter months being less humid.

POPULATION :

As per 1991 Census, West Kameng District is having 170 villages with a population of 56421, comprising 30966 males and 25455 females. Bomdila town had a population of 5655 persons.

The literate population of the district as per 1991 Census was 20585 forming 36.48 percent of the total population. However, the literacy among males and females was recorded as 44.72 percent and 27.06 percent respectively.

The average density of population per square Kilometre is 7 for the district as compared to 8 persons for Arunachal Pradesh.

The district headquarter, Bomdila, is declared as urban and rest of the district are still considered as rural. The sex ratio indicated 822 females per 1000 males. The decennial growth rate of population (1981-91) was recorded as 35.73 for the district.

LOCAL INHABITANTS:

There are five major tribes in West Kameng, namely Monpas, Mijis, Akas, Sherdukpens and Khawas.

MONPAS :

The Monpas belong to the Tibeto-Mongoloid stock. They are well built, fair in complexion and medium to tall in structure. They are hospitable, gentle and unassuming in temperament. Some of them have good business acumen. Their houses are made of stone and timber.

A Monpa family is patriarchal. Monogamy is general rule though polygamy is also practised. Monpas have castes and clans with no social heirarchy.

Due to slight variations in dialects Monpas can be divided into six linguistic groups, namely, Fowang Monpa, Dirang Monpa, Lish Monpa, Boot Monpa, Kalaktang Monpa and Panchen Monpa. Each group has its own dialects.

Monpas are Mahayan Buddhist by religion with close Cultural and religious affinities with Bhutanese and Tibetans. All houses have small altars and chapels with statues of Budha. Offering water in little cups and burning butter lamps are daily ritual. They believe in transmigration of the soul and reincarnation.

The Monpas perform many pantomime dances out of which the 'Ajilamu' dance is very popular. Losar and Choskar are the major religious festival of Monpas. Loasr is celebrated to commemorate the advent of New Year. There is great marry-making and dancing during Losar festival. In Choskar festival the Lamas read religious scriptures in the Gompa for a number of days. Thereafter, the villagers carry the religious books on their back in the procession under the guidance of the Senior Lama and procession goes around the cultivation fields. The significance of this performance is to ensure better cultivation and protect the grains from insects and wild animals and also for the prosperity of the villagers in general.

The Monpas are agriculturists. They practice both shifting and permanent types of cultivation. They keep horses, Yaks, Cows, Pigs, goats, Sheep and fowls. They do hunting by net, angle and trap. The Monpas are known for wood curving, painting, religious scrolls called Thankas, Carpet making and weaving.

M I J I (Dhammai):

The Mijis live in the valley of Bichom river and they are a small group of people. According to their own tradition and belief, they have originally migrated from the plains and even claim to have connections with the Ahom Kings who ruled over Assam. Marriage among the Mijis usually takes place by negotiation. Normal bride price is given by the parents of the bridegroom.

The Mijis belong to the Mongoloid stock. They are divided into two classes, the Nyubbu and Nyullu, who do not intermarry. Their religion is indigenous but they have come under certain amount of Buddhist influence.

The Miji family is patriarchal. The Mijis put prominent tattoo mark in faces. Basketry is a popular handicraft among the man-folk. The Mijis are agriculturist and practise shifting cultivation. They also do hunting and fishing.

The Mijis observe a number of ceremonies in the village, the most important celebration is known as Fungplin or Chindang. The Mijis believe in many Gods. Janglungnui is the most powerful of all of them. A festival is observed in honour of the spirit in the month of October. Each village has a Deori or Priest who officiate in the ritual.

There is a village council in each Miji village and the council consists of village headman and other leaders of the village.

A K A (Hrusso) :

The Akas are inhabitants of the South-Eastern part of West Kameng. Their main concentration is noticed in the Thrizino area.

The Aka Society is said to be mainly based on two broad groups; Kutsun and Kovatsun. An Aka family is patriarchal and polygamy is practised. Marriage takes place either by the common way of negotiations or by elopement. Cross cousin marriage is preferred to others. Mithuns are essential part of the bride price for marriage. The Aka house is an elongated structure. The Akas have prominent tattoo marks on the face. The Akas observe a number of ceremonies in the village. The most important community festival is known as Nechido, performed by village priest once in a year.

The Aka women make colourful bags. Basketry is the popular handicraft amongst the manfolk. The most common form of art is wood painting.

The Akas are agriculturist and they practise shifting cultivation. They keep Mithun, Cow, Horse, Goat, Pig and Poultry. They practise hunting and chasing by means of spears.

SHERDUKPEN :

The Sherdukpen belong to Tibeto-Mongoloid stock and they are fair in complexion. Their main concentration is spread over four main villages of Rupa, Jigaon, Shergaon and Thongre. However, at present some of them settled in Kamengbari area of West Kameng.

The Sherdukpen society is based on two classes; Thong and Chao. The Thongs are said to be descendants of King Japtang Bura and Chao are the descendants of his partners and servant class. As such, the class Thong is superior to Chao. The two classes are again divided into several clans.

A Sherdukpen family is patriarchal and they practise monogamous type of marriage. The sherdukpen houses are generally erected on substantial stone foundations. The floor and walls are made of thick wooden planks.

Like Monpas, the Sherdukpens are also Buddhist and deeply religious. They observe number of ceremonies, the important ones are (a) Choskar (b) Losar (c) Wang and (d) Khiksaba. The Choskar, Losar and Wang are Buddhist Ceremonies. Khiksaba is a non-Buddhist ceremony and celebrated at the out-skirts of the village.

The Sherdukpen are agriculturist and practise both shifting and permanent cultivation. They keep livestock like ponies, Cows, Goats, Sheep, Fowls and Bullocks. They hunt with bows and arrows. They practise fishing by means of nets, angles, traps. The Sherdukpen women are skillful weavers. The Sherdukpen perform many dances, the principal dances are the Yak dance, the deer dance and Ajilamu dance which are both exciting and entertaining. An interesting feature of Sherdukpens life is their annual migration during the winter months to Doimara and in the adjoining Foot-hills area for the purpose of trade and maintaining their age-long relations with the plains.

KHAWAS (Bugun) :

The Khawas inhabit in some of the villages of Thrizino Circle of the district. They call themselves Bugun. The tribe is sub-divided into a number of clans. All of them are said to have originated from a single tribal identity called 'Achimpimbu'. The tribe endogamy and clan exogamy is the rule of the tribe. Monogamy is the social norm but sometimes biogamy is also practised.

A Khawa family is patriarchal. The Khawas belong to the Mongoloid stock and are of fair complexion. They have flat nose, conspicuous cheek-bones, black hair and brownish eyes. Both males and females keep long hair and tie their hair like the Akas and Mijis. The Khawa houses are like those of the Akas and Mijis but the roofs of the houses are usually covered with bamboo mattings.

The Khawas are agriculturist. They practise shifting cultivation and keep domesticated animals like cow, horse, Pig, Sheep, Goat, Fowl and very rarely mithun. They hunt and chase by means of spears, traps, bows and arrows.

The most important ceremony amongst the Khawas is 'Kshyat-sowai'. The village priest (phabi) perform the ritual and the ceremonies. The Khawas have a number of songs and dances which are mainly associated with their socio-religious festivals.

There is a village council in each Khawa village which is responsible for the internal administration.

ADMINISTRATIVE SET-UP :

The administrative set up is based on single line administration which aims at keeping a close co-operation amongst various development departments with the administration and thus work together for speedy development of the people and the area.

The entire district is divided into three sub-divisions viz. Bomdila, Rupa and Nafra-Buragaon. Bomdila Sub-Division has got three circles i.e. Dirang, Bomdila (Sadar) and Bhalukpong; Rupa Sub-Division covers kalaktang circle; Nafra-Buragaon Sub-Division has got two circle, namely, Nafra and Thrizino.

The Deputy Commissioner, being the over all incharge of the district, maintains law and order with the help of administrative Officers and Police force. The villagers have their own customary administrative system in the form of traditional village councils. The councils consist of the Gaon Buras and members. The Assam Frontier Regulation, 1945, authorises the village councils to settle all civil matters and certain criminal matters falling within their jurisdiction. However, for all matters, the Deputy Commissioner and some other administrative officers have jurisdiction under the supervision of the Assam High Court which holds the appellate and the revision authority.

The district has been covered by 3 blocks, namely, Dirang, Kalaktang and Nafra-Buragaon.

The Panchayat Raj has been introduced in the district with the North East Frontier Agency Panchayat Raj Regulation, 1967. Under this regulation (1) the Gram Panchayat exist at the village level, (2) the Anchal Samiti at the Anchal level and (3) Zilla parishad operates at the district level. The Regulation provides for effective participation of the people in the Administration through the institutions set up under the Panchayat Raj scheme.

HIGHLIGHTS ON IMPORTANT ASPECTS OF WEST KAMENG DISTRICT

1.	Administrative Sub-Division	:	3
2.	Administrative Circle	:	6
3.	Number of Block	:	3
4.	Number of Town	:	1 (Bomdila)
5.	Number of village (As per 1991 Census)	:	170
6.	Total Population	:	56421
	(a) Male	:	30966
	(b) Female	:	25455
7.	Total Urban population	:	5655
	(a) Male	:	3243
	(b) Female	:	2412
8.	Total literate population	:	20585
9.	Percentage of literacy	:	36.48
	a) Literacy rate of male	:	44.72
	b) Literacy rate of female	:	27.06
10.	Density of population	:	7 persons per Sq.Km.
11.	Sex Ratio	:	822 females per 1000 males
12.	Decennial growth rate of population (1981 - 1991)	:	35.73
13.	No. of Assembly Constituencies	:	4
14.	Names of Indegenous Scheduled Tribes of the district.	:	(a) Monpa : i. Dirang Monpa ii. Lish Monpa iii. Boot Monpa iv. Kalaktang Monpa v. Panchen Monpa (b) Miji (c) Sherdukpen (d) Aka (e) Bugun(Khawa)
15.	Important Rivers	:	(a) Kameng (Bhorali) (b) Tenga (c) Bichom (d) Gacham (e) Dirangchu (f) Norgum (Bhairakunda) (g) Jomuri (Dhansiri)
16.	Hydel Project with capacity	:	(a) Dirang (2000 KW) (b) Rahung (750 KW) (c) Sessa (1500 KW)
17.	(a) Nearest Rail-head	:	Bhalukpong (100 kms. from Bomdila)
	(b) Nearest Airport	:	Salonibari (Tezpur- 160 Kms. from Bomdila)

18. Altitude of Circle & District headquarters (In metres) : (a) Bomdila - varying from 2430 to 2700
(b) Dirang - 1407
(c) Kalaktang - 1113
(d) Nafra - 1790
(e) Thrizino - 1224
(f) Bhalukpong - 213
19. Important Tourist Spots : (a) Rupa (b) Bomdila
(c) Dirang (d) Sela Pass
20. Total rainfall during the year 1993 : (a) Bomdila - 1713.30 mm
(b) Thrizino - 9635.00 mm
21. Temperature recorded at Bomdila during the year 1993 (in 0°C) : Maximum : 21.0 (on 7.7.93)
Minimum : (-)4.0 (on 23.2.93)
22. Known occurrence of minerals : (a) Coal - Near Bhairakund and Kamengbari.
(b) Copper Ore - Near Dirang
(c) Dolomite - In Ledza & Rupa
(d) Glass Sand - In Rupa areas.
(e) Marble - In Dirang areas
23. Important Forest Species : Blue pine, Chir pine, Sopa, Hollock, Cupressus, Jutuli, Hingori, Amari, Dhuna, Gomari, Bonsum, Walnut.
24. Important Fauna:
(a) Mammalia : Leopard, Jungle cat, Jackle, Leopard Cat, Indian elephant, Barking Deer, Indian Wild Boar, Musk Deer, Monkey, Red Panda.
(b) Birds : Babblers, Warblers, Chats, Jungle Fowl, Blackneasted Kaleege, Hornbill, Green and Imperial Pigeon.
25. Fishes:
i. Fishes available in natural water : Oreinus, Schizothorax, Mahaseer, Chowngyo, Batpal.
ii. Fishes cultured : Common Carp, Mirror Carp, Mirgal, Brown.
25. Land use pattern : Forest, Jhuming, TRC, WRC, and Horticulture.
26. Main Agricultural produces : Wheat, Buckwheat, Barley, Paddy, Maize, Millet, Rajma, Potato, Soyabean.
27. Main Horticultural produces : Apple, Pears, Plum & Orange.
28. Main Livestock : Yak, Sheep, Pig, Pony, Cattle, Mithun and Goat.

ADMINISTRATIVE SET-UP SHOWING DISTRICT, SUB-DIVISIONS AND CIRCLES IN WEST KAMENG DISTRICT AS ON 31.3.94

Table No. 1.1

Sl. No.	District	Sub-Division	Circle	Year of opening	Rank of Officer incharge.
1	2	3	4	5	6
1.	WEST KAMENG	BOMDILA	Bomdila	1953	Deputy Commissioner
2.			Dirang	1954	Extra Asstt. Commissioner.
3.			Bhalukpong	1979	Extra Assistant Commissioner.
4.		RUPA	Kalaktang	1990	Extra Assistant Commissioner.
5.		NAFRA-BURAGAON	Nafra	1954	Circle Officer
6.			Thrizino	1953	Extra Assistant Commissioner.

DISTANCE OF CIRCLE HQS FROM DISTRICT HQ

Table No. 1.2

Sl. No.	District Head-Quarter	Circle Head Quarter	Distance from Moto-table (km)	Porter Distance (km)	Dist. H.Q. Track No. of stage	Total distance (col. 4 & 5)	Mode of Communication
1	2	3	4	5	6	7	8
1.	BOMDILA	Bomdila	0.0	-	-	0.0	
		Dirang	42	-	-	42	APSTS/Pvt. Bus
		Kalaktang	99	-	-	99	APSTS/Pvt. Veh.
		Bhalukpong	100	-	-	100	APSTS/Pvt. Bus
		Nafra	55	-	-	55	APSTS/Pvt. Veh.
		Thrizino	127	-	-	127	APSTS/Pvt. Veh.

Source:- Deputy Commissioner/Station Supdt., Bomdila

DISTRICTWISE TOTAL POPULATION OF ARUNACHAL PRADESH
(INCLUDING ST/SC POPULATION) AS PER 1991 CENSUS

Table No. II. 1

Name of the State/District and Circle.	Total Popu- lation	S.C Popu- lation	S.T Popu- lation	Area (in Sq. km.)
1	2	3	4	5
ARUNACHAL PRADESH	864558	4052	550351	83743
1. WEST KAMENG	56421	242	29900	7422
a) Bomdila Circle	6337	46	2354	-
Rural	682	-	410	-
Urban	5655	46	1944	-
b) Kalaktang Circle	14079	74	6732	-
c) Dirang Circle	15531	42	11866	-
d) Thrizino Circle	11355	55	4065	-
e) Nafra Circle	4592	1	4092	-
f) Bhalukpong Circle	4527	24	771	-
2. POWANG	28287	55	28003	2172
3. EAST KAMENG	50395	39	43116	4134
4. LOWER SUBANSIRI	155978	622	110609	13010
5. UPPER SUBANSIRI	50086	82	43034	7032
6. WEST SIANG	89936	266	70571	12006
7. EAST SIANG	99643	447	68330	6512
8. DIBANG VALLEY	43068	486	19572	13029
9. LOHIT	109706	1303	40933	11402
10. CHANGLANG	95530	168	33278	4662
11. TIRAP	85508	342	68770	2362

Source: Census of India: 1991. Director of Census
operation, Arunachal Pradesh (for Table No. II.1 & II-2)

CIRCLE WISE LIST OF VILLAGES WITH NUMBER OF HOUSEHOLD AND POPULATION AS PER 1991 CENSUS

Table No. II. 2		(In Nos.)			
Sl. No.	Name of Village/Town	No. of House-hold	Persons	POPULATION Male	Female
1	2	3	4	5	6
A. BOMDILA CIRCLE :		1558	6337	3596	2741
	Rural	155	682	353	329
	Bomdila Town	1403	5655	3243	2412
1.	New Bomdila	67	301	152	149
2.	Sera	88	381	201	180
B. BHALUKPONG CIRCLE:		1166	4527	2761	1766
1.	Tipi	174	611	396	215
2.	Elephant Flat	86	257	157	100
3.	Sessa	79	184	137	47
4.	Deputa	2	3	3	-
5.	Chopai	13	178	116	62
6.	Foot-hills-Kamengbari	133	549	290	259
7.	Doimara	122	495	293	202
8.	Khellong	19	85	39	46
9.	Upper Bhalukpong	276	1157	750	407
10.	Lower Bhalukpong	262	1008	580	428
C. DIRANG CIRCLE:		3414	15531	8422	7109
1.	Dirang Village	297	1311	713	598
2.	Barshi	110	536	267	269
3.	Sagar	53	224	122	102
4.	Namthung	65	312	168	144
5.	Yewang	125	528	267	261
6.	Lish	147	738	381	357
7.	Lish Gompache	112	564	291	273
8.	Rama Camp	86	400	236	164
9.	Lungrom	75	308	147	161
10.	Lubrang	21	109	58	51
11.	Broksarthung	19	120	73	47
12.	Nyakmadung	137	642	339	303
13.	Dirme	11	51	28	23
14.	Senge	147	632	342	290
15.	Dundri	12	67	33	34
16.	Chug	32	197	92	105

1	2	4	4	5	6
17.	Donlok	59	337	171	166
18.	Singti	182	831	449	382
19.	Bisumphudung	127	553	286	267
20.	Namsu	137	549	268	281
21.	Khalibok	55	227	117	110
22.	Munna Camp	54	196	95	101
23.	Thembang	68	340	178	162
24.	Cherrong	32	136	65	71
25.	Pangma	11	70	29	41
26.	Gomthung	11	61	31	30
27.	Bemnak	21	96	52	44
28.	Iagam	14	66	34	32
29.	Chandar	23	107	55	52
30.	Rahun	129	598	333	265
31.	Dabu	79	382	202	180
32.	Khoitam	13	44	22	22
33.	Salari	168	650	389	261
34.	Mandaphudung	162	842	486	356
35.	Khellon	31	174	91	83
36.	Dirang H.Q	589	2533	1512	1021
D. <u>KALAKIANG CIRCLE</u> :		3204	14079	7721	6358
1.	Ching	31	146	61	85
2.	Warrangpam	19	79	39	40
3.	Bocpalangchen	24	131	58	73
4.	Sanlung	20	88	45	43
5.	Lipakpu	25	139	75	64
6.	Lunur	35	183	85	98
7.	Betsling	30	182	89	93
8.	Deml	91	394	225	169
9.	Bola	69	481	235	246
10.	Wezer	10	64	34	30
11.	Rangthangjurpam	40	226	113	113
12.	Antaling PWD/RWD Camp.	60	223	114	109
13.	Antaling	33	180	100	80
14.	70 Chain PWD camp	14	36	21	15
15.	90 Chain PWD camp	11	33	20	13
16.	110 Chain PWD camp	23	63	35	28

1	2	3	4	5	6
17.	Yolongri camp	13	68	37	31
18.	1300 Chain PWD camp	23	58	37	21
19.	Amartala PWD camp	10	36	14	22
20.	1700 Chain PWD camp	28	95	51	44
21.	Paniaktang	26	136	62	74
22.	Balemu	26	128	65	63
23.	Balemu camp (1900 chain Labour camp)	103	393	218	175
24.	Belsiri Forest camp	21	62	36	26
25.	Sikaridanga Forest Camp	8	12	10	2
26.	Betali	13	31	17	14
27.	New Betali	17	95	43	52
28.	Rowta	63	172	103	69
29.	Jumpam	39	192	104	88
30.	Rupa	735	3445	1889	1556
31.	Brokpablang	5	24	8	16
32.	Thongre	47	284	165	119
33.	Chillipam	92	474	259	215
34.	Lumbaktang	21	99	60	39
35.	Jigaon	82	458	254	204
36.	Musaksing	12	79	45	34
37.	Dickshipam	20	107	52	55
38.	Mukhuthing	24	123	72	51
39.	Membachur	17	113	51	62
40.	Domkho	44	181	89	92
41.	Morshing	60	291	156	135
42.	Lazala Gampa	1	21	21	-
43.	Sanglem	19	80	39	41
44.	Shergaon	302	1303	729	574
45.	Tenzingaon	168	860	568	292
46.	Kamalangchen	50	202	111	91
47.	Sangthung	31	127	73	54
48.	Kalaktang Village	44	203	93	110
49.	Kalaktang H.Q	503	1479	841	638

1	2	3	4	5	6
E. NAFRA CIRCLE:		864	4592	2369	2223
1.	Lower Dzong	40	271	146	125
2.	Upper Dzong	32	167	85	82
3.	Janaching	22	159	74	85
4.	Challan	14	144	76	68
5.	Khazalang	27	147	84	63
6.	Lapusa	8	48	24	24
7.	Nijung	7	56	30	26
8.	Khellong	53	296	156	140
9.	Nakhu	50	245	120	125
10.	Nachiban	29	183	98	85
11.	Najang	11	68	36	32
12.	Dibrik	26	142	68	74
13.	Wothung	4	23	13	10
14.	Dilung	3	17	9	8
15.	Dishing	4	19	13	6
16.	Dibbin	32	200	92	108
17.	Mathaw	24	117	57	60
18.	Silikphudung	3	21	9	12
19.	Bulu	4	20	10	10
20.	Chillang	2	13	9	4
21.	Ditchik	65	376	199	177
22.	Rurang	25	146	75	71
23.	Khoina	55	303	146	157
24.	Saddle	19	90	48	42
25.	Jerigaon	84	418	211	207
26.	Nafra H.Q	201	903	481	422
F. THRIZINO CIRCLE :		2764	11355	6097	5258
1.	Dichin	16	58	29	29
2.	Bichom Model Village	61	303	155	148
3.	Lichini	9	43	24	19
4.	Morakka	3	19	11	8
5.	Buragaon	64	345	179	166
6.	Gohainthan	4	40	17	23
7.	Hussigaon	12	77	41	36
8.	Jameri Village	37	228	117	111
9.	Magopam	19	68	43	25

1	2	3	4	5	6
10. Namfri		11	46	27	19
11. New Kaspi		45	199	109	90
12. Dedza		87	238	130	108
13. Jameri Point		93	418	262	156
14. 34/35 Labour camp		4	10	7	3
15. Nechiphu camp (including ½ Labour Camp)		66	194	74	120
16. 7 Km. Labour camp from Ziro point towards Khupi.		39	142	88	54
17. Khupi Forest Office complex		21	66	42	24
18. Tenga Damside L/Camp		2	7	7	-
19. Khupi Dett.		9	32	14	18
20. Kimi Forest Office complex.		15	31	24	7
21. Khupi Model Village		18	74	40	34
22. 26 Km. L/Camp from Ziro point towards Palizi.		8	27	13	14
23. Ramdagonia		15	68	37	31
24. Palizi		86	398	209	189
25. Karangonia		20	122	52	70
26. Yayung		24	102	46	56
27. Phessa		94	385	150	235
28. Palatari		26	135	73	62
29. Kararamu		12	69	27	42
30. Phrizin		10	62	34	28
31. Sakrin		35	218	109	109
32. Subu		34	181	92	89
33. Fuluhui		19	77	35	42
34. Giziri		10	58	26	32
35. Kayavalley		30	135	66	69
36. Thrizino H.Q		158	632	331	301
37. Wanghoo		122	587	311	176
38. Dukumpani		28	117	60	57
39. Diringshing		5	27	18	9
40. Tengabazar		191	778	467	311
41. Tengavalley		712	2464	1350	1114
42. Dahungriverside		167	594	304	290
43. Dahung		133	628	384	244
44. Sinchung		120	625	350	275
45. Ramalingam Camp		67	209	98	111
46. Chaku Camp		3	6	4	2
47. Sisini Camp		5	13	11	2

MONTHLY RAINFALL IN DIFFERENT PLACES OF WEST KAMENG
DISTRICT DURING THE YEAR : 1993

Table No. III.1

(In mm.)

Sl. No.	Month	Name of Rain gauge stations		
		Bomdila	Thrizing	Kalaktang
1	2	3	4	5
1.	January	28.00	370.00	
2.	February	33.00	321.00	
3.	March	37.00	103.00	
4.	April	101.70	251.00	
5.	May	88.50	1456.00	
6.	June	549.70	1670.00	N.A
7.	July	165.20	1148.00	
8.	August	175.40	2325.00	
9.	September	463.50	1724.00	
10.	October	19.90	207.00	
11.	November	43.40	30.00	
12.	December	8.00	30.00	
Total Rainfall during the year		1713.30	9635.00	

Source:- Executive Engineer, (RWD) Bomdila and
Extension Officer (Agril) Thrizing.

CENTREWISE AVERAGE TEMPERATURE AND RELATIVE HUMIDITY IN
WEST KAMENG DISTRICT DURING THE YEAR:1993

Table No. III.2 (In Centigrades)

Sl. No.	Month	NAME OF THE CENTRE					
		Bomdila			Thrizino		
1	2	Maxi- mum	Mini- mum	RH%	Maxi- mum	Mini- mum	RH %
1	2	3	4	5	6	7	8
1.	January	4.95	(6) 0.24	91.00	12.00	7.00	NA
2.	February	9.37	2.40	93.00	17.00	11.00	NA
3.	March	9.41	3.26	93.00	18.00	11.00	NA
4.	April	13.00	6.36	93.00	24.00	13.00	NA
5.	May	14.56	9.49	94.00	27.00	18.00	NA
6.	June	16.92	12.06	95.00	27.00	19.00	NA
7.	July	18.62	13.65	95.00	28.00	20.00	NA
8.	August	18.01	13.98	95.00	27.00	19.00	NA
9.	September	16.40	11.20	95.00	26.00	18.00	NA
10.	October	14.32	8.50	94.00	24.00	14.00	NA
11.	November	10.84	4.86	93.00	22.00	15.00	NA
12.	December	10.91	2.74	93.00	20.00	11.00	NA

Source :- E.E (RWD) Bomdila and E.O(Agril) Thrizino.

ALTITUDE OF IMPORTANT PLACES OF WEST KAMENG DIST.

Table No. III.3

Sl. No.	Name of places	Unit	Altitude
1	2	3	4
1.	Bomdila	Metre	Varying from 2430 to 2700
2.	Dirang	"	1497
3.	Kalaktang	"	1113
4.	Nafra	"	1790
5.	Thrizino	"	1224
6.	Bhalukpong	"	213
7.	Shergaon	"	1954
8.	Rupa	"	1408
9.	Nechiphu ('0' point)	"	1708
10.	Elephant Flat	"	334
11.	Sela Pass	"	4114

DISTRIBUTION OF GOVERNMENT (ARUNACHAL PRADESH EDUCATIONAL INSTITUTIONS IN WEST KAMENG DISTRICT AS ON 31.3.94

Table No. IV.1 (In Nos.)

Sl. No.	Name of circle	NO OF INSTITUTIONS						
		College	H.S School	Secondary school	Middle school	Primary school	Pre-Primary school	Community school
1	2	3	4	5	6	7	8	9
1.	Bomdila	1	1	-	1	4	3	-
2.	Dirang	-	-	2	5	25	14	11
3.	Kalaktang	-	1	2	5	22	7	5
4.	Bhalukpong	-	-	1	-	5	1	-
5.	Nafra	-	-	1	2	14	2	4
6.	Thrizino	-	-	1	2	14	3	7
Total		1	2	7	15	84	30	27

DISTRIBUTION OF EDUCATIONAL INSTITUTIONS OTHER THAN ARUNACHAL PRADESH GOVT. IN WEST KAMENG DISTRICT AS ON 31.3.94

Table No. IV.2

Sl. No.	Name of Institutions	H.S	Secon	Middle	Pri	Pre-
		School	dary school	school	mary school	primary school
1	2	3	4	5	6	7
1.	Kendriya Vidhyalaya Tengavelley	1	-	-	-	-
2.	Central School for Tibetans, Tenzingaon	-	-	1	-	-
3.	Central School Rupa	-	1	-	-	-
4.	Vivekananda Kendra Vidhyalaya, Shergaon	-	-	-	1	-
5.	Modern School, Bomdila	-	-	-	1	-
6.	Tukpen Nursry School, Rupa	-	-	-	1	-
7.	Rajendra Ashram, Rupa	-	-	-	1	-
8.	Rongnang School, Kalaktang	-	-	-	-	1
9.	Jyotinagar Childrens Academy, Dirang	-	-	-	-	1
Total		1	1	1	4	2

INSTITUTIONWISE NUMBER OF STUDENTS AND TEACHERS RELATING TO
ARUNACHAL PRADESH GOVT. INSTITUTIONS IN WEST KAMENG DISTRICT
DURING THE YEAR 1993-94

Table No. IV.3

Sl. No.	Type of Institution	No. of students			(In Nos.) No. of teachers		
		Boys	Girls	Total	Trained	Un-trained	Total
1	2	3	4	5	6	7	8
1.	Community School	295	276	571	-	27	27
2.	Pre-Primary	512	424	936	-	30	30
3.	Primary	1999	1584	3583	66	96	162
4.	Middle	1026	722	1748	42	66	108
5.	Secondary	1197	964	2161	39	56	95
6.	Higher Secondary	615	414	1029	37	11	48
Total		5644	4384	10028	184	286	470

INSTITUTIONWISE NUMBER OF STUDENTS AND TEACHERS RELATING TO
NON-ARUNACHAL PRADESH GOVT. INSTITUTION IN WEST KAMENG DISTRICT
DURING THE YEAR 1993-94.

Table No. IV.4

Sl. No.	Type of Institution	No. of students			(In Nos.) No. of teachers		
		Boys	Girls	Total	Trained	Un-trained	Total
1	2	3	4	5	6	7	8
1.	Pre-primary	104	106	210	1	8	9
2.	Primary	340	262	602	5	27	32
3.	Middle	181	175	356	12	4	16
4.	Secondary	176	118	294	22	1	23
5.	Higher Secondary	499	323	822	41	-	41
Total		1300	984	2284	81	40	121

ENROLEMENT IN THE GOVERNMENT DEGREE COLLEGE, BOMDILA IN
WEST KAMENG DISTRICT DURING THE YEAR 1993-94

Table No. IV.5 (In Nos.)

CLASS	Boys		Girls		(In Nos.)		No. of Lecturers
	A.P. Tribal	Others	A.P. Tribal	Others	Total		
1	2	3	4	5	6	7	

DEGREE COURSE

(ARTS)

(a) Part- I (1st Year)	42	14	11	6	73	
(b) Part- II (2nd Year)	15	2	2	4	23	13
(c) Part- III (3rd Year)	3	-	3	-	6	
Total	60	16	16	10	102	13

CLASSWISE AND SEXWISE DISTRIBUTION OF STUDENTS IN EDUCATIONAL INSTITUTION IN WEST KAMENG DISTRICT DURING THE YEAR 1993-94 (RELATING TO ARUNACHAL PRADESH GOVT. INSTITUTIONS).

Table No. IV.6

Sl. No.	Class	TOTAL NO. OF STUDENTS			TRIBAL STUDENTS			OTHER STUDENTS		
		Boys	Girls	Total	Boys	Girls	Total	Boys	Girls	Total
1	2	3	4	5	6	7	8	9	10	11
1.	Pre-Primary	807	700	1507	617	541	1158	190	159	349
2.	I	1228	1034	2262	782	726	1508	446	308	754
3.	II	709	609	1318	413	386	799	296	223	519
4.	III	609	500	1109	367	336	703	242	164	406
5.	IV	542	347	889	298	232	530	244	115	359
6.	V	420	342	762	248	193	441	172	149	321
7.	VI	327	181	508	205	108	313	122	73	195
8.	VII	264	215	479	157	128	285	107	87	194
9.	VIII	261	170	431	149	112	261	112	58	170
10.	IX	175	103	278	109	80	189	66	23	89
11.	X	150	117	267	80	55	135	70	62	132
12.	XI	68	28	96	31	15	46	37	13	50
13.	XII	84	38	122	49	29	78	35	9	44
Total		5644	4384	10028	3505	2941	6446	2139	1443	3582

CLASSWISE AND SEXWISE DISTRIBUTION OF STUDENTS IN EDUCATIONAL INSTITUTION IN WEST KAMENG DISTRICT DURING THE YEAR 1993-94 (RELATING TO NON-ARUNACHAL PRADESH GOVT. INSTITUTIONS)

Table No. IV.7

Sl. No.	CLASS	TOTAL NO. OF STUDENTS			TRIBAL STUDENTS			OTHER STUDENTS		
		Boys	Girls	Total	Boys	Girls	Total	Boys	Girls	Total
1	2	3	4	5	6	7	8	9	10	11
1.	Pre-primary	262	264	526	107	77	184	155	187	342
2.	I	186	108	294	55	19	74	131	89	220
3.	II	172	124	296	14	17	31	158	107	265
4.	III	159	97	256	29	5	34	130	92	222
5.	IV	96	99	195	22	5	27	74	94	168
6.	V	108	74	182	24	2	26	84	72	156
7.	VI	76	52	128	2	2	4	74	50	124
8.	VII	68	60	128	3	2	5	65	58	123
9.	VIII	63	40	103	1	-	1	62	40	102
10.	IX	44	19	63	1	-	1	43	19	62
11.	X	32	25	57	-	2	2	32	23	55
12.	XI	18	12	30	-	-	-	18	12	30
13.	XII	16	10	26	-	2	2	16	8	24
Total		1300	984	2284	258	133	391	1042	851	1893

RESULT OF VARIOUS EXAMINATION IN WEST KAMENG DISTRICT
DURING THE YEAR 1993-94

Table No. IV.8 (In Nos.)

Sl. No.	Name of the Examination	Students appeared	Students Passed	Percentage of Pass
1	2	3	4	5
1.	Secondary Final Examination (AISSE)	299	150	50.16
2.	Higher Secondary Final Examination (AISSCE)	139	78	56.11

NUMBER OF STUDENTS OF WEST KAMENG DISTRICT STUDYING
OUTSIDE ARUNACHAL PRADESH

Table No. IV. 9 (In Nos.)

Sl. No.	Name of Institutions	Type of course	No. of students as on 31.3.94		
			Boys	Girls	Total
1	2	3	4	5	6
1.	Sainik School	Higher Secondary	-	-	-
2.	Vetekananda Kendra Vidhyalaya, Gazibad	Higher Secondary	2	-	2
3.	Banasthali School	Secondary	-	1	1
4.	Engineering				
5.	Medical				
6.	B.Sc. (Agril)				
7.	B.V.Sc.				
8.	Degree Course (General)				
9.	Post Graduate				
10.	Others (Non-specified)				

Source:- DDPI/Principal, Govt. Degree College/Principal, Govt. H.S. School, Bomdila/Chairman, WWC, Bomdila/Principal C.S. Tengavalley/Principal, C.S for Tibetans, Tenzingaon/Principal VKV, Shergaon/Director, Rajendra Ashram, Rupa/Principal, Tukpen School Rupa/ Head-Mistress, Rongnang School, Kalaktang/Commandant, SSB, Dirang

CIRCLEWISE DISTRIBUTION OF HOSPITAL/HEALTH CENTRE/DISPENSARIES
IN WEST KAMENG DISTRICT AS ON 31.3.94

Table No. V.1 (In Nos.)

Sl. No.	Name of Circle	General Hospital	Pri- mary Health Centre	Health Sub- Centre	Homeo pathic dispen- sary	Heal- th unit	T.B Hos- pital/ Lep- rosy Colony	Ayurvedic dispensary
1	2	3	4	5	6	7	8	9
1.	Bomdila	1	-	-	1	-	1	-
2.	Dirang	-	1	4	-	-	-	-
3.	Kalaktang	-	2	5	-	-	-	-
4.	Bhalukpong	-	-	3	-	-	-	-
5.	Nafra	-	1	1	-	-	-	-
6.	Thrizino	-	-	4	-	-	-	-
Total		1	4	17	1	-	1	-

NUMBER OF AUTHORISED BEDS IN HOSPITAL/HEALTH CENTRES IN WEST
KAMENG DISTRICT AS ON 31.3.94

Table No. V.2 (In Nos.)

Sl. No.	Name of Circle	Name of Hospital/ Primary Health Centre/Health Sub-Centre	Gene- ral	T.B/ Isola- tion	Hansen disea- se	Total
1	2	3	4	5	6	7
1.	Bomdila	Dist. Hospital, Bomdila	73	2	-	75
2.	Dirang	Dirang P.H.C	12	-	-	12
		Mandalaphudung S.C	2	-	-	2
		Salari S.C	-	-	-	-
		Namsu S.C	-	-	-	-
		Senge S.C	-	-	-	-
3.	Kalaktang	Kalaktang P.H.C	12	-	-	12
		Rupa P.H.C	10	-	-	10
		Shergaon S.C	2	-	-	2
		Morshing S.C	2	-	-	2
		Boha S.C	-	-	-	-
		Balemu S.C & Mukuthing SC	-	-	-	-
4.	Bhalukpong	Bhalukpong S.C	2	-	-	2
		Kamengbari S.C	-	-	-	-
		Doimara S.C	-	-	-	-
5.	Nafra	Nafra P.H.C	12	-	-	12
		Jerigaon S.C	-	-	-	-
6.	Thrizino	Thrizino S.C	12	-	-	12
		Buragaon S.C	2	-	-	2
		Palizi S.C	-	-	-	-
		Jamiri S.C	-	-	-	-
Total			141	2	-	143

CIRCLEWISE DISTRIBUTION OF MEDICAL STAFF IN WEST KAMENG
DISTRICT AS ON 31.3.94

Table No. V.3 (In Nos.)

Name of Circle	Doctor	Mat- Iron	Asstt- Mat- Iron	Staff Nurse	Sister Nurse	(ANM)	Pharma- Isis.	Health Assistant
1	2	3	4	5	6	7	8	9
Bomdila	6	-	-	4	-	4	3	3
Dirang	1	-	-	-	-	5	1	4
Kalaktang	4	-	-	-	-	7	4	7
Nafra	1	-	-	-	-	1	2	2
Bhalukpong	1	-	-	-	-	1	1	4
Phrizino	1	-	-	-	-	2	3	4
Total	14	-	-	4	-	20	14	24

INDOOR AND OUTDOOR PATIENTS TREATED IN HOSPITAL/HEALTH
CENTRE IN WEST KAMENG DISTRICT DURING THE YEAR 1993-94

Table No. V.4 (In Nos.)

Sl. No. of Sub-Centre	Name of Hospital/Health Centre	Indoor	Outdoor	Total
1	2	3	4	5
1.	District Hospital, Bomdila	670	9066	9736
2.	Dirang, P.H.C	705	11953	12658
3.	Mandalaphudung Sub-Centre	-	1072	1072
4.	Salari Sub-Centre	-	1343	1343
5.	Namsu Sub-Centre	-	1320	1320
6.	Senge Sub-Centre	-	1248	1248
7.	Kalaktang Primary Health Centre	522	7748	8270
8.	Rupa Primary Health Centre	604	10626	11230
9.	Shergaon Sub-Centre	-	3256	3256
10.	Morshing Sub-Centre	-	1372	1372
11.	Boha Sub-Centre	-	835	835
12.	Balemu Sub-Centre	-	1102	1102
13.	Mukhuthing Sub-Centre	-	642	642
14.	Bhalukpong Sub-Centre	-	5261	5261
15.	Kamengbari Sub-Centre	-	NA	NA
16.	Doimara Sub-Centre	-	1344	1344
17.	Nafra Primary Health Centre	301	3361	3662
18.	Jerigaon Sub-Centre	-	NA	NA
19.	Phrizino Sub-Centre	-	4231	4231
20.	Buragaon Sub-Centre	-	2231	2231
21.	Palizi Sub-Centre	-	1360	1360
22.	Jameri Sub-Centre	-	925	925
Total		2802	70296	73098

ACHIEVEMENT OF NATIONAL MALARIA ERADICATION PROGRAMME IN
WEST KAMENG DISTRICT DURING THE YEAR 1993-94

Table No. V.6 (In Nos.)

Name of Circle	No. of Surveillance staff. SI (DHV)	No. of Villages covered.	No. of Blood slides Collected.	No. of Blood slides found Positive.	S P E C I E S			No. of cases radically treated.	
					PV	PF	PRC		
1	2	3	4	5	6	7	8	9	10
Bomdila	-	-	-	12	2	2	-	-	2
Dirang	-	1	24	43	21	18	3	-	21
Kalaktang	1	1	18	52	14	11	3	-	14
Bhalukpong	-	2	10	1631	108	91	17	-	108
Nafra	1	1	22	14	12	9	3	-	12
Thrizino	-	1	25	20	2	2	-	-	2

ACHIEVEMENT OF FAMILY WELFARE PROGRAMME IN WEST KAMENG
DISTRICT DURING THE YEAR 1993-94

Table No. V.7 (In Nos.)

Name of places having family welfare clinic.	Persons Sterilized	I U C D inserted	Condoms distributed
1	2	3	4
Bomdila/ Dirang/ Rupa			
Kalaktang/ Bhalukpong/	19	322	6420
Thrizino/Nafra.			

Source:- District Medical Officer, Bomdila

POST STATIONS/OUT-POSTS AND STRENGTH OF POLICE PERSONNEL IN WEST KAMENG DISTRICT
AS ON 31.3.94

Table No. VI. 1 (In Nos.)

Sr. No.	Name of Police Station/Out-Post and W.T Net.	S.P.	DSP	Inspector	Sub-Inspector	Asstt. Sub-Inspector	Head Constable	Constable	F.S.	W.T.	W.P.	Total Police Personnel (Col. 3 to 10)
1	2	3	4	5	6	7	8	9	10	11	12	13
1.	Bomdila Reserve	1	1	2	5	1	11	37	7	-	-	65
2.	Bomdila F.S	-	-	-	5	1	2	19	-	11	1	27
3.	Dirang P.S	-	-	-	2	-	3	12	-	2	1	17
4.	Kalaktang P.S	-	-	-	1	2	2	10	-	2	1	15
5.	Rupa P.S	-	-	-	2	-	2	13	-	2	1	17
6.	Balemu P.S	-	-	-	1	1	1	11	-	2	1	14
7.	Bhalukpong P.S	-	-	-	2	2	1	19	-	3	1	24
8.	Nafra Out-Post	-	-	-	-	-	-	1	-	2	1	1
9.	Thrizino Out-Post	-	-	-	-	-	-	-	-	1	1	-
	Total	1	1	2	18	7	22	122	7	25	8	180

DETAILS OF ACCIDENTS OCCURED IN WEST KAMENG DISTRICT
DURING THE YEAR 1993-94

Table No. VI. 2 (In Nos.)

Sl. No.	Description	No. of Accident occurred.
1	2	3

1. ROAD ACCIDENT :

(a) No. of accident occurred	19
(b) No. of Persons killed	37
(c) No. of Persons injured	76
(d) No. of Vehicles Involved	22

2. FIRE ACCIDENT :

(a) No. of Fire Accident	NIL
(b) Estimated Loss	NIL
(c) Other type of Accident	NIL

NUMBER OF CASES PENDING, FILED AND DISPOSED IN WEST
KAMENG DISTRICT DURING THE YEAR 1993-94

Table No. VI. 3 (In Nos.)

Type of Cases	Number of Cases				
	Pending at the beginning	Recorded during the year	Total for disposal	Disposed off.	Remained pending
1	2	3	4	5	6
Criminal	252	166	419	161	258
Civil	191	40	231	22	209

INCIDENTS OF CRIMES IN WEST KAMENG DISTRICT DURING THE
YEAR 1993-94

Table No. VI. 4 (In Nos.)

Sl. No.	Type of offence	No. of cases reported	Persons connected
1	2	3	4
1.	Offence against State and Public Tranquility	-	-
2.	Murder	6	11
3.	Dacoity	1	2
4.	Robbery	-	-
5.	Burglary	14	-
6.	Kidnapping	3	9
7.	Rape	2	3
8.	Cattle theft	1	3
9.	Property Theft	9	12
10.	House Tresspass	6	9
11.	Injury/Assault	5	6
12.	Others : Minor Acts	37	33

STATEMENT SHOWING THE GENERAL RESULT OF TRIALS OF CRIMINEL
CASES IN WEST KAMENG DISTRICT

Table No. VI. 5 (In Nos.)

Year	No. of cases reported during the Year	No. of persons under trial	No. of Discharged	No. of Convicted	No. of Committed or referred	No. of Died or referred to other State	Persons remaining under trial at the end of the year.
1	2	3	4	5	6	7	8
1993-94	161	381	41	50	1	-	231
1992-93	140	263	39	50	4	12	152
1991-92	189	276	62	109	-	-	107
1990-91	216	544	107	57	4	-	376
1989-90	124	325	91	55	-	2	177

Source:- SP/EJC, (Judicial), Bomdila

CLASSIFICATION OF AREA OF WEST KAMENG DISTRICT AS ON 31.3.94

Table No. VII. 1 Type of utilization	(Area in Hect.)	
	Area	Remarks
1	2	3
(a) Total Geographical area	7422 Sq. Km	
(b) Forest area	523490	
(c) Area under current fallow	1177	As per
(d) Fallow land other than current fallow	1604	Agril. Census
(e) Cultivable waste land	1223	1991.
(f) Un-cultivable area other than current fallow.	1983	
(g) Land not available for cultivation	894	
(h) Net area Sown	6542	
(i) Gross cropped area	8260	

AREA AND PRODUCTION OF AGRICULTURAL PRODUCTS IN WEST KAMENG DISTRICT DURING THE YEAR 1993-94

Table No. VII. 2 Name of the crop	Area	Production	Yield Rate
	(In Hect.)	(In M.T)	(In qtl. per Hect.)
1	2	3	4
1. Paddy	1043	1418	13.6
2. Maize	3876	5039	13.0
3. Millets	1335	1295	9.7
4. Wheat	236	425	18.0
5. Barley	98	103	10.5
6. Buckwheat	802	754	9.4
7. Peas	79	79	10.0
8. Rajma	193	121	6.3
9. Local Pulses	190	148	7.8
10. Mustard	97	102	10.5
11. Soyabean	110	105	9.5
12. Potato	950	8873	93.4
13. Chilli	42	144	34.3
14. Ginger	49	74	15.1
15. Garlic	16	64	40.0
16. Vegetable	527	4053	76.9

AREA UNDER IMPROVED/HYV SEEDS IN WEST KAMENG DISTRICT
DURING THE YEAR 1993-94

Table No. VII. 3

Sl.No.	Name of Crops	Area in Hect.
1	2	3
1.	Paddy	60
2.	Wheat	99
3.	Maize	480
4.	Pea	66
5.	Rajma	70
6.	Soyabean	110
7.	Potato (Simla)	30
8.	Potato (Local)	20
9.	Vegetables	130

AREA BROUGHT UNDER FERTILIZERS AND PLANT PROTECTION
IN WEST KAMENG DISTRICT DURING THE YEAR 1993-94

Table No. VII. 4

Name of Circle	(In Hect.)	
	Area brought under fertilizer (Normal agriculture)	Area brought under Plant protection (Normal Agri)
1	2	3
1. Bomdila	180	289
2. Dirang	401	546
3. Kalaktang	279	635
4. Bhalukpong	NA	NA
5. Nafra	51	278
6. Thrizino	49	205
Total	960	1953

CONSUMPTION OF CHEMICAL FERTILIZER IN WEST KAMENG DISTRICT
DURING THE YEAR 1992-94

Table No. VII. 5 (In M. T)

Name of Circle	Type of fertilizerwise total consumption			Total (Col 2 to 4)
	Nitrogenous (N)	Phosphatic (P ₂ O ₅)	Potastic (K ₂ O)	
1	2	3	4	5
Bomdila	5.79	1.56	10.20	17.55
Dirang	12.54	1.19	15.78	29.51
Kalaktang, & B/Pong	8.64	1.67	3.31	13.62
Nafra	1.71	0.27	0.52	2.50
Thrizino	1.57	0.27	0.52	2.36
Total	30.25	4.96	37.33	65.54

AGRICULTURE FARM/HORTICULTURAL FARM/NURSERIES/GARDEN IN
WEST KAMENG DISTRICT AS ON 31.3.94

Table No. VII. 6 (In Nos.)

Name of Circle	Agril. Farm	Horticultural Farm	People's Horticultural Garden	Horticultural Nurseries	Seed Multi-Application Centre
1	2	3	4	5	6
Bomdila	-	-	305	1	-
Dirang	-	2	248	-	-
Kalaktang	-	1	274	1	-
Bhalukpong	-	-	171	-	-
Nafra	-	-	224	-	-
Thrizino	-	-	121	1	-
Total	-	3	1343	3	-

AREA AND PRODUCTION OF HORTICULTURE CROPS IN WEST KAMENG DISTRICT DURING THE YEAR 1993-94

Table No. VII. 7

Name of Fruits	Area (In Hect.)	Production (In M.T)	Yield Rate (In Qtl. per Hect.)
1	2	3	4
<u>TEMPERATE</u>			
Apple	678	2321	26.43
Pears	18	127	70.55
Plum	33	292	76.84
Peach	30	295	77.63
<u>SUB-TROPICAL FRUITS</u>			
Pine-apple	-	-	-
Guava	-	-	-
Banana	-	-	-
Orange	31	500	90.03
Grape	0.73	0.74	9.86

IMPROVED AGRICULTURAL IMPLEMENTS/MACHINES DISTRIBUTED IN WEST KAMENG DISTRICT DURING THE YEAR 1993-94

Table No. VII. 8

Name of Implements/ Machines	NAME OF THE CIRCLE (In Nos.)							Total
	Bomdila	Dirang	Kalak tang pong	Bhaluk pong	Nafra	Thrizino		
1	2	3	4	5	6	7	8	
1. Atta Chakki with Diesel Engine	-	-	1	-	1	-	2	
2. Pump Set	-	1	-	-	-	-	1	
3. Tata Hoe	50	50	100	-	50	50	300	
4. Tata Shovel	50	50	100	-	50	50	300	
5. Tata Jumper	25	25	50	-	25	25	150	
6. Felling Axe	25	25	50	-	25	25	150	
7. Sickles	30	50	60	-	30	30	200	
8. Khurpi	30	50	60	-	30	30	200	
9. Pick Axe	25	25	50	-	25	25	150	
10. Crosscut Saw	10	10	20	-	10	10	60	

Source:- DAO/DHO and Dist. Horticulturist, Bomdila

IMPLEMENTATION OF MINOR IRRIGATION PROJECT IS WEST KAMENG
DISTRICT AS ON 31.3.94

Table No. VIII. 1

Sl. No.	Name of Circle	M I P Implemented (In Nos)	In Progress (In Nos)	Command Area (In Hect.)	Expenditure incurred as on 31.3.94 (In '000 Rs.)
1	2	3	4	5	6
1.	Bomdila	-	-	-	-
2.	Dirang	18	3	587.92	2379.80
3.	Kalaktang	21	6	639.73	5816.27
4.	Bhalukpong	3	-	22.00	315.22
5.	Nafra	7	1	380.87	3462.09
6.	Thrizino	7	3	150.00	1026.02

NET AREA IRRIGATED BY DIFFERENT SOURCES IN WEST KAMENG
DISTRICT DURING THE YEAR 1993-94

Table No. VIII. 2

Sl. No.	Name of Circle	Govt. Channel	Pvt. Channel	Tube Well	Tank	Other	Total
1	2	3	4	5	6	7	8
1.	Bomdila	-	-	-	-	-	-
2.	Dirang	277	-	-	-	-	277
3.	Kalaktang	93	-	-	-	-	93
4.	Bhalukpong	-	-	-	-	-	-
5.	Nafra	-	-	-	-	-	-
6.	Thrizino	12	-	-	-	-	12
Total		382	-	-	-	-	382

LIBRARY DOCUMENTATION
National Institute of Educational
Planning and Administration.
17-B, Sri Aurebindo Marg,
New Delhi-110016
DOC. No. D-8781
Date 28.8.95

WATER SUPPLY SCHEME EXECUTED IN WEST KAMENG DISTRICT

Table No. VIII. 3

Sl. No.	Name of Circle	Urban/Rural	No. of villages/centres provided with water supply scheme.		Urban water supply schemes completed to hamlets/extended portion of villages during	Expenditure incurred (Rs. in lakhs)		Population benefited as per 1991 Census (In Nos.)
			During the year 1993-94	As on 31.3.94		During the year 1993-94	As on 31.3.94	
1	2	3	4	5	6	7	8	9
1.	Bomdila	Urban	-	1	-	-	26.66	5655
		Rural	-	2	-	-	2.45	692
2.	Dirang	Rural	1	29	5	10.01	35.61	13820
3.	Kalaktang	Rural	-	37	3	7.84	72.48	12939
4.	Bhalukpong	Rural	1	9	1	4.02	14.79	1346
5.	Nafra	Rural	1	24	1	4.08	32.76	4503
6.	Thrizino	Rural	-	29	2	6.80	NA	9712

Source:- E.E (RWD) & (FWD)/DAC, Bomdila and E.E (PWD) Kalaktang

CIRCLEWISE NUMBER OF VETERINARY DISPENSARIES/AID CENTRES
IN WEST KAMENG DISTRICT AS ON 31.3.94

Table No. IX. 1 (In Nos.)

Name of Circle	Vety. Dispensaries	Vety. Aid Centre	Cattle Upgrading Centre	Vigi-lance Unit	Mobile Vety. Dispensary	Transit camp	District Diagnostic Laboratory
1	2	3	4	5	6	7	8
Bomdila	1	-	2	-	1	-	1
Dirang	1	5	6	-	-	-	-
Kalaktang	2	5	3	-	-	-	-
Bhalukpong	1	-	1	-	-	-	-
Nafra	1	2	2	-	-	-	-
Thrizino	1	3	1	-	-	-	-
Total:	7	15	15	-	1	-	1

NUMBER OF LIVESTOCK AND POULTRY FARM ETC. IN WEST KAMENG
DISTRICT AS ON 31.3.94

Table No. IX. 2 (In Nos.)

Name of Circle	Cattle Dairy Farm	Sheep Farm	Broiler Project	Feeder Farm	Poultry Farm	Sheep and Wool Unit	Chick rearing Farm
1	2	3	4	5	6	7	8
Bomdila	-	-	1	-	1	-	1
Dirang	1	1	-	2	-	3	-
Kalaktang	-	-	-	-	-	-	-
Bhalukpong	-	-	-	-	-	-	-
Nafra	-	-	-	-	-	-	-
Thrizino	-	-	-	-	-	-	-

NUMBER OF ANIMALS/BIRDS TREATED IN WEST KAMENG DISTRICT
DURING THE YEAR 1993-94

Table No. IX, 3 (In Nos.)

Name of Circle	Officer in charge	NO. OF ANIMALS/ BIRDS			Total
		Treated	Castrated	Vaccinated	
1	2	3	4	5	6
Bomdila	DVO/VAS	2179	105	5097	7381
Dirang	VAS	7231	323	2952	10506
Kalaktang	VAS	5031	363	6413	11807
Bhalukpong	SVFA	1775	116	1458	3349
Nafra	VAS	1867	150	120	2137
Thrizino	SVFA	2876	412	893	4181
Total:		20959	1469	16933	39361

MILK AND MILK PRODUCTS IN THE DAIRY FARM OF WEST
KAMENG DISTRICT DURING THE YEAR 1993-94

Table No. IX, 4 (In kg.)

Name of Dairy Farm	Total Quantity of milk produced (in Ltrs)	Total Quantity of milk sold (In Ltrs)	BY PRODUCTS			
			Butter	Ghee	Curd	Cream
1	2	3	4	5	6	7
Cattle						
Breeding Farm,						
Warjung	44469	44469	-	-	-	-

Source: D.V.O, Bomdila

STATEMENT REFLECTING THE ACTIVITIES OF REGIONAL SHEEP BREEDING FARM, SANGTI OF WEST KAMENG DISTRICT DURING THE YEAR 1993-94

Table No. IX. 5

1. STOCK POSITION OF LIVESTOCK AS ON 31.3.94

(a) Sheep (In Nos.)	Adult	Young stock	Total
i) Russian Marino	101	34	135
ii) Local	64	-	64
iii) C.B F1	44	15	59
iv) C.B F2	45	26	71
v) C.B F3	36	10	46
vi) C.B F4	6	12	18

2. BIRTH OF LIVESTOCK DURING THE YEAR 1993-94

i) Russian Marino	32
ii) Local	-
iii) C.B F1	15
iv) C.B F2	27
v) C.B F3	10
vi) C.B F4	12

3. DEATH OF LIVESTOCK DURING THE YEAR 1993-94

i) Russian Marino	-
ii) Local	176
iii) C.B F1	7
iv) C.B F2	1
v) C.B F3	7
vi) C.B F4	-
vii) I.B 2	6
viii) I.B 3	3

4. SALE OF LIVESTOCK DURING THE YEAR 1993-94

i) Russian Marino	-
ii) Local	-
iii) C.B F1	2
iv) C.B F2	18
v) C.B F3	1
vi) Inter Breed	-

5. ANNUAL EXPENDITURE DURING THE YEAR 1993-94

(a) For purchasing of livestock	Rs.	-
(b) For purchasing medicine & chemical	Rs.	19842.00
(c) Establishment cost	Rs.	289999.00
(d) Other expenditure	Rs.	270157.00

6. ANNUAL OUP-TURN

(a) By production of wool (359)kg)	Rs.	30394.00
(b) By production of feed	Rs.	-
(c) By production of fodder	Rs.	-
(d) By production of animals (96 Nos.)	Rs.	384000.00

7. Total Revenue receipt during the year 1993-94 Rs. 42735.00

Source: Dy. Director, Regional Sheep Breeding Farm, Sangti

DISTRIBUTION OF FOREST DIVISION/RANGES/BEATS IN WEST
KAMENG DISTRICT AS ON 31.3.94

Table No. X. 1

Name of Forest Division	No. of Ranges	No. of Beats		
		Accounts Beats	Non-Accounts Beats	Total
1	2	3	4	5
Bomdila Forest Division	4	2	1	3
Khellong Forest Division	4	2	7	9
Shergaon Forest Division	3	-	3	3
Norther Resources Survey Division	2	-	-	-

AREA BROUGHT UNDER PLANATION/AFFORESTATION IN WEST
KAMENG DISTRICT DURING THE YEAR 1993-94

Table No. X. 2

Name of Forest Division	(In Hect.)						
	TYPE OF PLANATION						
	Actual Economic Planta- tion	Nur- ser- lies	Affo- rest- ation	Arti- fici- al plan- tati- on	MNP & MFP	ANR	Social Forestry
1	2	3	4	5	6	7	8
Bomdila Forest Division	-	-	-	80	50	300	30
Khellong Forest Division	270	-	-	120	40	150	-
Shergaon Forest Division	-	-	-	20	-	200	20
Northern Resources Survey Division	-	-	-	-	-	-	-

AREA BROUGHT UNDER FOREST IN WEST KAMENG AS ON 31.3.94

Table No. X. 3 (In Hect.)

Name of Forest Division	Reserve Forest		Proposed		Un-Classified State Forest
	Reserve Forest	Anchal Reserve Forest	Reserve Forest Proposed	Proposed Anchal Reserve Forest	
1	2	3	4	5	6
Bomdila Forest Division	19660	455	14882	29475	191989
Khellong Forest Division	58672	-	-	-	-
Shergaon Forest Division	-	-	-	10900	88600
Northern Resources Survey Division	-	-	-	-	-

OUT-TURN OF TIMBER AND FUEL IN WEST KAMENG DISTRICT DURING THE YEAR 1993-94

Table No. X. 4

Name of Forest Division	Timber	Fuel In M.T
	In Cu.m	
1	2	3
Bomdila Forest Division	18697.846	1318.00
Khellong Forest Division	7661.189	210.00
Shergaon Forest Division	31873.135	680.17
Northern Resources Survey Division	-	-

SUPPLY OF SLEEPER TO RAILWAYS BY THE FOREST DEPARTMENT IN WEST
KAMENG DISTRICT DURING THE YEAR 1993-94

Table No. X. 5 (In Pieces)

Name of Forest Division	NO. OF RAILWAY SLEEPER SUPPLIED			
	Broad Guage	Meter Guage	Narrow Guage	Total
1	2	3	4	5
Bomdila Forest Division				
Khellong Forest Division				
Shergaon Forest Division				
Northern Resources Survey Division				

N I L

MINOR FOREST PRODUCTS OF WEST KAMENG DISTRICT DURING THE
YEAR 1993-94

Table No. X. 6

Name of Minor forest products	Unit	NAME OF FOREST DIVISION			
		Bomdila Forest Division	Khellong Forest Division	Shergaon Forest Division	Northern Resources Survey Division
1	2	3	4	5	6
1. Slabs	Nos.	3244	-	-	-
2. Resin	Bladge	280900	-	-	-
3. Boulder	Cu.m	7705	781	989	-
4. Shingles	"	464	-	150	-
5. Ballies	Nos.	-	-	10	-
6. Bamboo	"	-	3350	3150	-
7. Cane	Rmt.	4944384	20600	23000	-
8. Sand	Cu.m	4014	447	159	-
9. Sun grass	Bdles	-	-	259	-
10. Lichi	Otl	36125	-	60	-
11. Toko leave	Nos.	-	19400	-	-
12. Thatch	Bdls	-	-	-	-
13. Chirota	M. F	2	-	-	-
14. Loose hay	Bdls	154000	-	-	-
15. Urticaria Roots	M. F	5	-	-	-
16. Pexus leaves	M. F	261	-	325	-
17. Stone	Cu.m	-	4	-	-
18. Gravel	"	-	120	-	-
19. Poles	Nos.	-	167	-	-

FOREST REVENUE AND EXPENDITURE OF THE FOREST DIVISION OF WEST KAMENG DURING THE YEAR 1993-94

Table No. X. 7 (In Rs.)

Name of Forest Division	Revenue	Expenditure		Total
		Non-Plan	Plan	
1	2	3	4	5
Bomdila Forest Division	13404311	2542709	4314208	6856917
Khellong Forest Division	9818667	3497928	3376927	6874855
Shergaon Forest Division	19203829	1292027	2943065	4235092
Northern Resources Survey Division	-	899495	629615	1529110

Source: D.F.O, Bomdila/Bhalukpong/Rupa and Kamengbari.

CIRCLEWISE FISH FARM AND VILLAGE FISH POND IN WEST KAMENG DISTRICT AS ON 31.3.94

Table No. XI. 1

Name of the Circle	Govt. Fish Farm (in No.)	People's Fish Farm (in Nos)	Village Fish Pond (in No)	Other Fish Pond (In No)	Area Under Pisciculture (In Hect)	Area Under Paddy cum fish culture (Hect)	Water Area (deve klopea (Hect)	Integrated fish farming unit (In Nos.)	Fingerlings distributed during the year 1993-94 (In Nos.)
1	2	3	4	5	6	7	8	9	10
Bomdila	1	-	3	-	0.30	-	-	-	3000
Dirang	1	-	12	7	1.55	40	-	1	30000
Kalaktang	2	-	61	3	1.85	-	7.00	3	18000
Nafra	1	-	14	13	2.05	-	-	1	22000
Thrizino	1	-	9	3	1.05	10	-	1	15000
Lhalukpong	1	-	2	-	0.20	-	-	1	-

FISH AND FISH SEED PRODUCTION IN WEST KAMENG DISTRICT DURING THE YEAR 1993-94

Table No. XI. 2

Item	Unit	CIRCLEWISE						TOTAL	Total
		Bomdila	Dirang	Kalaktang	Lhalukpong	Nafra	Thrizino		
1	2	3	4	5	6	7	8	9	

FISH PRODUCTION:

a) Marine	M.P	-	-	-	-	-	-	-
b) Inland	M.P	18.8	32.5	12.4	22.4	26.7	25.5	138.3

FISH SEED PRODUCTION:

a) Fry	Lakhs	-	-	-	-	-	-	-
b) Fingerlings	Lakhs	NA	NA	NA	NA	NA	NA	15.00

Source : District Fisheries Development Officer, Bomdila

WORKING OF DIFFERENT CO-OPERATIVE SOCIETIES ACTUALLY FUNCTIONING IN WEST KAMENG AS ON 31.3.94

Table No. XII. 1

Sl. No.	Name of the Societies	Date of registration	No. of members	Working capital	(Rs. in lakhs)					
					Paid up share capital	Own fund	Annual turnover	Profit	Loss	Audit year
1	2	3	4	5	6	7	8	9	10	11
1.	Bomdila CGS Ltd, Bomdila	24.6.58	928	129.277	2.71	2.71	210.48	-	1.80	1992-93
2.	K. P. C. S Ltd, Bomdila	25.5.62	590	29.05	3.84	3.84	17.65	-	2.45	1992-93
3.	Dirang LAMP, Dirang	20.2.79	303	-	1.10	2.94	55.36	0.08	-	1992-93
4.	Rupa LAMP, Rupa	18.1.64	307	12.40	0.81	10.81	13.70	-	0.58	1991-92
5.	Kalaktang LAMP, Kalaktang	22.3.79	386	7.88	1.22	1.22	16.66	-	0.92	1991-92
6.	Shergaon CGS Ltd.	6.8.71	135	6.10	0.14	0.14	2.24	0.08	-	1992-93
7.	GMUSCS Ltd, Penzingaon	1.4.86	405	20.60	0.51	0.51	31.77	-	1.86	1992-93
8.	Nafra CGS Ltd, Nafra	13.12.69	142	6.42	0.31	0.31	8.49	-	0.39	1992-93
9.	Penzingaon MFCS Ltd.	9.1.87	812	23.08	1.16	1.16	20.45	-	2.39	1992-93
10.	Janata CGS Ltd, Salari	30.4.82	111	3.98	0.31	0.31	2.09	-	0.19	1991-92
11.	Kholbro CGS Ltd, Buragaon	22.11.80	20	3.02	0.23	0.23	-	-	0.12	1992-93
12.	Buragaon MPCS, Thrizino	25.5.62	68	6.12	0.28	0.29	4.78	-	0.04	1990-91
13.	Khame CGS, Jerigaon	20.5.81	124	1.17	0.20	0.20	0.58	-	-	1992-93
14.	Lhagyala CGS Ltd, Morshing	20.7.84	27	0.58	0.11	0.11	-	-	-	1992-93
15.	Pandel Lhamu CGS, Nyakmadung	28.1.87	186	0.28	0.10	0.10	0.02	-	0.03	1992-93
16.	Growers Association Co-Op. Society, Bomdila	18.10.89	51	0.57	0.12	0.02	0.90	0.19	-	1991-92
17.	Fish Farmers Co-Op. Society, Bomdila	16.1.89	49	0.97	0.10	0.10	0.80	0.05	-	1992-93
18.	Women Welfare Co-op Society Ltd, Rupa	19.1.89	39	0.69	0.08	0.08	1.05	0.09	-	1991-92
19.	Bugun Co-op. Society Bichom.	3.2.85	57	0.69	0.20	0.20	1.18	0.05	-	1992-93
20.	Dirang Monpa Weavers Co-op. Society Ltd, Dirang	4.2.86	44	1.12	0.31	0.31	-	0.01	-	1987-88

ACHIEVEMENT OF CO-OPERATIVE APEX BANK AND THRIFT AND CREDIT SOCIETIES IN WEST KAMENG
DURING THE YEAR 1993-94

Table No. XII. 2

(In Rs.)

Name of Bank	Total Deposits	Bank Borrowing Outstanding	Loan advance during the year	Loan outstanding at the end of the year	Profit	Loss
1	2	3	4	5	6	7

Arunachal Pradesh

State Co-operative Apex Bank Ltd. Bomdila.	1,51,57,951	18,49,473	24,75,867	97,43,632	1,60,242	-
--	-------------	-----------	-----------	-----------	----------	---

Source: Branch Manager, A.P State Co-op. Apex Bank Ltd, Bomdila

PHYSICAL AND FINANCIAL ACHIEVEMENT OF RURAL DEVELOPMENT PROGRAMME IN WEST KAMENG DISTRICT
DURING THE YEAR 1993-94

Table No. XIII.1

Name of the Block	I R D P		A S M F		I C D S		J R Y		I A Y	
	Expdtr. as subsidy against scheme (Rs. in lakhs)	No. of beneficiaries	Expdtr. incurred (Rs. in lakhs)	No. of beneficiaries	Expdtr. incurred (Rs. in lakhs)	No. of beneficiaries	Expdtr. incurred (Rs. in lakhs)	No. of mandas generated.	Expenditure incurred (Rs. in lakhs)	No. of buildings constructed
1	2	3	4	5	6	7	8	9	10	11
DIRANG	0.77	67	5.26	63	5.00	1044	1.01	2482	0.10	1
KALAKTANG	2.61	30	2.94	12	6.05	3745	0.66	4448	0.14	1
NAFRA-BURAGAON	0.80	64	1.08	NA	3.19	1565	1.19	3072	0.14	1
Total	4.18	161	9.28	75	14.24	6354	2.86	10072	0.38	3

Source: Project Director, Bomdila

PARTICULARS OF COMMUNITY DEVELOPMENT/NES BLOCK OF WEST KAMENG DISTRICT AS ON 31.3.94

Table No. XIII. 2

C.D/NES BLOCK	Year of Opening	Type	Stage	AS PER 1991 CENSUS		
				No. of Villages covered	Area in Sq. Km.	Population (In Nos.)
1	2	3	4	5	6	7
DIRANG	1957-58	A	P/Stage-II	36	NA	15531
KALAKTANG	1962-63	B	P/Stage-II	49	NA	14079
NAFRA-BURAGAON	1962-63	A	P/Stage-II	85	NA	21156

Source: Block Development Officer, Dirang/Kalaktang/Thrizino

PANCHAYAT RAJ INSTITUTIONS IN WEST KAMENG AS ON 31.3.94

Table No. XIII. 3

Name of Block	(In Nos.)					
	Gram Panchayat	Gram Panchayat member	Anchal Samiti	Anchal Samiti Member	Zilla Parishad	Zilla Parishad Member
1	2	3	4	5	6	7
DIRANG	20	127	1	17		3
KALAKTANG	15	77	1	14	1	2
NAFRA-BURAGAON	33	121	2	27		6
Total	68	325	4	58	1	11

Source: Extra Assistant Commissioner, Panchayat Raj, Bomdila.

CRAFTWISE DISTRIBUTION OF TRAINEES IN THE CRAFT CENTRE IN WEST
KAMENG DISTRICT DURING THE YEAR 1993-94

Table No. XIV. 1 (In Nos.)

Sl. No.	Craft	No of Trainees	
		Bomdila Craft Centre	Kalaktant Craft Centre
1	2	3	4
1.	Carpet weaving	13	6
2.	Knitting	6	-
3.	Painting	1	-
4.	Tailoring	-	-
5.	Silversmithy	1	-
6.	Weaving	-	4
7.	Carpentry	-	-
8.	Wood Turning	1	-

ANNUAL OUT-TURN OF DIFFERENT CRAFT CENTRE AND SALE PROCEEDS
OF THE EMPORIUM AND SHOW ROOM-CUM-SALE COUNTER IN WEST KAMENG
DURING 1993-94

Table No. XIV. 2 (In Rs.)

Name of the Craft Centre	Value of out-turn	Sale proceeds
1	2	3
Bomdila Craft Centre	3,34,078	2,89,557
Kalaktang Craf Centre	NA	NA

SMALL SCALE INDUSTRIES REGISTERED IN WEST KAMENG DISTRICT
DURING THE YEAR 1993-94

Table No. XIV. 3

Sl. No.	Name of unit	Total No. of Employment	Total investment (Rs. in '000)	Value of Total annual production (Rs. in '000)
1	2	3	4	5
1.	M/S Tenga Garage, Tenga Market	8	61.80	NA
2.	M/S K.D Carpet Weaving Centre, Bomdila	7	10.70	NA
3.	M/S Tipi Timber Industry Tipi	12	514.70	NA
4.	M/S Kusang Timber Industry Tipi	47	2149.00	NA

PRODUCTION AND EMPLOYMENT OF INDUSTRIES REGISTERED UNDER
FACTORY ACT: 1948 IN WEST KAMENG DURING THE YEAR 1993-94

Table No. XIV. 4

Name of the Factory	Total Employment (No.)	Total Investment (In Rs)	Value of total production (In Rs.)
1	2	3	4
NIL	NIL	NIL	NIL

STATEMENT SHOWING THE SERICULTURE ACTIVITIES IN WEST KAMENG DISTRICT

Table No. XIV. 5
PARTICULARS

PARTICULARS	Unit	Achievement	Remarks
		during the	
1	2	year 1993-94	3
			4
1. Demonstration Centre	No.	4*	* 1 No. under Central Govt. and 3 Nos. under State Government.
2. No. of Rearers	No.	76	
3. <u>Seed Supplied</u>			
a) Eri Cocoons	DFLS	730	
b) Oak Pasar	Kgs	1	
c) Mulberry Cocoons		Nil	
d) Pat	DFLS	200	
4. <u>Production</u>			
a) Eri Cocoons	No.	13250	
b) Oak Pasar	No.	14000	
c) Mulberry Cocoons	Kgs	15.445	
d) Pat	Kgs	2.500	

Source : Joint Director of Industry, Bomdila

INSTALLED PLANT CAPACITY AND ELECTRICITY GENERATED IN WEST KAMENG DISTRICT

Table No. XV. 1

Year	Installed Capacity (In KW)				Electricity generated ('000 unit)			
	Total	Hydel	D.G	Thermal	Total	Hydel	D.G	Thermal
			Set				Set	
1	2	3	4	5	6	7	8	9
1993-94	7045	4250	2795	-	11499	10491	1008	-
1992-93	5096	4250	346	-	3506	2704	302	-
1991-92	3697	2750	947	-	3609	7887	722	-
1990-91	2886	2250	635	-	9430	8746	684	-
1989-90	2871	2260	611	-	7595	7470	125	-

CONSUMPTION OF ELECTRIC POWER BY USES IN WEST KAMENG

Table No. XV. 2 (IN' 000 Unit)

Year	Domestic	Commer- cial	Industrial	Public Light/ Agril	Total Consumption
1	2	3	4	5	6
1993-94	NA	NA	NA	NA	8827.55
1992-93	1194.80	420.02	5.76	315.44	1936.02
1991-92	6707.50	5.30	0.60	242.10	6955.50
1990-91	1824.09	506.55	25.78	4226.14	6572.50
1989-90	2102.00	411.00	54.00	1038.00	3605.00

NUMBER OF TOWN/VILLAGES ELECTRIFIED IN WEST KAMENG DISTRICT

Table No. XV. 3

As on 31st March of the year	Town	Inhabited villages	No. of villages electrified.	Percentage of electrified villages to total villages
1	2	3	4	5
1994	1	170	117	68.82
1993	1	170	114	67.05
1992	1	169	96	56.80
1991	1	169	85	50.30
1990	1	156	68	43.58

Source: Executive Engineer (Electrical) Bomdila

LENGTH OF ROAD CONSTRUCTED BY DIFFERENT AGENCIES IN WEST
KAMENG DISTRICT DURING THE YEAR 1993-94

Table No. XVI. 1 (In kms)

Name of the Executing Agency	Surface Road		Un-Surface Road		Total Length of Road	Mule Path, Porter-Track
	Black Top	Meta-lled	Fair weather	Jeepable		
1	2	3	4	5	6	7
P.W.D	43.88	22.78	2.81	2.81	72.28	-
R.W.D	-	0.60	2.81	-	3.41	33.27
FOREST	-	-	-	-	-	-
BRFF	-	-	-	-	-	-

LENGTH OF ROAD MAINTAINED BY DIFFERENT AGENCIES IN WEST
KAMENG DISTRICT 1990-91.

Table No. XVI. 2 (In kms)

Name of the Executing Agency	Surface Road		Un-surface Road		Total Length of Road	Mule Path, Porter Track
	Black Top	Meta-lled	Fair weather	Jeepable		
1	2	3	4	5	6	7
P.W.D	180.23	173.36	15.17	164.23	532.99	429.05
R.W.D	-	7.13	70.60	-	77.73	152.51
FOREST	-	-	35.80	-	35.80	-
BRFF (1990-91)	333.09	-	-	-	333.09	-

EXPENDITURE ON ROAD CONSTRUCTION/IMPROVEMENT BY DIFFERENT AGENCIES IN WEST KAMENG DISTRICT DURING 1993-94

Table No. XVI. 3 (Rs. in lakhs)

Name of the Executing Agency	Expenditure on Surface Road		Expenditure on Un-surface Road		Total expenditure on Road construction (Col. 2-5)	Total expenditure on Mule path Porter Track
	Black Top	Metalled	Fair weather	Jeepable		
1	2	3	4	5	6	7
P.W.D	-	149.63	21.40	41.84	212.87	1.45
R.W.D	-	2.95	25.60	-	28.55	2.18
FOREST	-	-	0.73	-	0.73	-
BRTF (1990-91)	136.77	-	-	-	136.77	-

EXPENDITURE ON CONSTRUCTION, IMPROVEMENT, REPAIR AND MAINTENANCE OF BUILDING IN WEST KAMENG DISTRICT DURING THE YEAR 1993-94

Table No. XVI. 4 (Rs. in lakhs)

ITEM	S.P Type			O.B Type	Others
	1	2	3	4	5
1. CONSTRUCTION :					
a) A.P Govt. Building		247.57	-	-	1.11
b) Central Govt. Building		3.77	-	-	-
c) Assam Rifles Building		-	-	-	-
2. IMPROVEMENT :					
a) A.P Govt. Building		0.75	-	-	-
b) Central Govt. Building		-	-	-	-
c) Assam Rifles Building		-	-	-	-
3. REPAIR AND MAINTENANCE :					
a) A.P Govt. Building		9.57	0.03	-	0.02
b) Central Govt. Building		-	-	-	-
c) Assam Rifles Building		-	-	-	-

Source: E.E. (PWD), Bomdila/ Kalaktang
 E.E. (RWD), Bomdila/Commander, 14 BRTF/
 D.F.O, Bomdila/Rupa/ Bhalukpong

AGENCYWISE TRANSPORT DATA OF WEST KAMENG DISTRICT DURING THE YEAR 1993-94

Table No. XVII. 1.

I T E M	Unit	Data in respect of Transport under				
		A.P State Transport	Co-operative	Tourism Dept.	Private	Anchal Samiti
1	2	3	4	5	6	7
Fleet held	No.	22	6	1	2	-
Routes Operated		Bomdila to Tezpur/ Guwahati/Itanagar/ Towang/Nafra/ Thrizino/ Dirang Kalaktang Kalaktang to Tezpur and Kamengbari to Tezpur (during 1992-93)	Missamari and Tezpur to Bomdila	Within Towang and West Kameng District	Rama Camp to Rangapara	
Passengers Carried	No.	2,11,700	NIL	On Reser- vation	NA	-
Average No. of Passengers Carried(per day)	No.	580	NIL	NA	NA	-
Revenue Earned	In Rs.	33,51,051	6,42,216	10,317	NA	-
No. of workers	No.	68	12	2	NA	-

Source: Superintendent of A.P.ST.S/Administrator, KTCS/BCGS/P.I.A, Bomdila

DEPARTMENTWISE NO. OF VEHICLES IN WEST KAMENG DISTRICT AS ON 31.3.94

Table No. XVII. 2

(In Nos.)

1. Name of the Department	(In Nos.)							
	2. Jeep	3. Car/Station Wagon/Pick-up	4. Truck	5. Gypsy	6. Tractor/Road Roller/Power Tiller	7. Motor Cycle	8. Bus	9. Bus
1. District Administration	7	2	2	1	-	-	-	-
2. Medical	9	1	1	1	-	-	-	-
3. R.W.D	2	-	4	2	9	-	-	-
4. Education	2	-	1	-	-	-	-	-
5. A.H & Veterinary	2	-	2	-	1	1	-	-
6. Forest	3	-	5	1	-	9	-	-
7. Co-Operative (ARCS)	1	-	-	-	-	-	-	-
8. Fisheries	-	-	-	1	-	-	-	-
9. Electrical	2	-	10	5	-	-	-	-
10. P W D	3	1	20	9	16	-	-	-
11. ERFF	18	-	29	-	13	1	4	-
12. K F C S	-	-	4	-	-	-	-	-
13. Bomdila CGS Ltd	-	-	2	-	-	-	-	-
14. CD/IRD Block	4	-	-	-	-	-	-	-
15. A.P Police	3	1	2	4	-	4	1	-
16. Lead Bank	1	-	-	-	-	-	-	-
17. Field Publicity	1	-	-	-	-	-	-	-
18. Statistics	-	-	-	1	-	-	-	-
19. D R D A	1	-	1	1	-	-	-	-
20. Agriculture	-	-	4	1	-	1	-	-
21. Horticulture	1	-	1	-	-	-	-	-
22. District Horticulturist	2	-	1	-	-	-	-	-
23. Sheep Breeding Farm	-	-	-	1	-	-	-	-
24. Research	1	-	-	-	-	-	-	-
25. Civil Supply	-	-	-	1	-	-	-	-
26. State Transport	1	-	-	-	-	1	22	-
27. Tourism	-	-	-	-	-	-	-	1
28. Govt. College	1	-	-	-	-	-	-	-
29. Central Tassar Research Centre	1	-	-	-	-	-	-	-
30. Seed Production	1	-	-	-	-	-	-	-

Source: Respective Head of Departments of West Kameng.

NUMBER OF POSTAL INSTITUTIONS IN WEST KAMENG DISTRICT

Table No. XVII. 3

Year ending 31st March	No. of Sub-Post Office/EDBPO	Population served per post office	No. of Tele-Office	No. of Tele-Ex-change	No. of Telephone connection During the year 1993-94	As on 31.3.94	No. of Public Call Offices
1	2	3	4	5	6	7	8
1993-94	20	NA	1	5	70	534	4

Source: Post Master/SDO(T), Bomdila

PROCUREMENT OF SELECTED COMMODITIES BY DIFFERENT AGENCIES IN WEST KAMENG DISTRICT DURING THE YEAR 1993-94

Table No. XVIII. 1

(In Qtls)

Commodities	P R O C U R E D B Y					Total	Remarks
	State	Govt.	F.C.I	Co-Operative	Others		
1	2	3	4	5	6	7	
1. Potato	-	-	240	-	-	240	-
2. Cabbage							
3. Apple							
4. Paddy				N	I	L	
5. Maize							
6. Wheat							

Source: Asstt. Registrar of Co-Operative Societies, Bomdila

NUMBER OF RAIK PRICE SHOP IN WEST KAMENG DISTRICT

Table No. XVIII. 2 (In Nos.)

Year ending 31st March	R U R A L				U R B A N				T O T A L			
	Govt.	Co-ope- rative	Private	Total	Govt.	Co-ope- rative	Private	Total	Govt.	Co-ope- rative	Private	Total
1	2	3	4	5	6	7	8	9	10	11	12	13
1994	-	18	43	61	-	2	12	14	-	20	55	75
1993	-	21	40	61	-	1	10	11	-	22	50	72
1992	-	27	29	56	-	1	10	11	-	28	39	67
1991	-	31	19	50	-	2	10	12	-	33	29	62
1990	-	29	14	43	-	2	10	12	-	31	24	55

Source : District Supply Officer, Bomdila

NUMBER OF BANKING OFFICES IN WEST KAMENG DISTRICT

Table No. XIX. 1

Year ending 31st March	State Bank	Apex Bank	U.B.I	UCI Bank	Vijaya Bank	Purbanchal Bank	Total	Remarks
1994	7	1	-	-	-	-	8	
1993	7	1	-	-	-	-	8	
1992	7	1	-	-	-	-	8	
1991	7	1	-	-	-	-	8	
1990	7	1	-	-	-	-	8	

DEPOSIT AND ADVANCE OF SCHEDULED COMMERCIAL BANK IN WEST KAMENG DISTRICT DURING THE YEAR 1993-94

Table No. XIX. 2

Name of the Bank	No. of Offices	Total Deposit	Total Advance		(In '000 Rs)		Out-standing Credit
			Priority Sector	Weaker Sector	Total (Col. 4 + 5)		
1	2	3	4	5	6	7	
State Bank of India	7	171780.67	3330.07	2562.30	5892.37	20932.55	
Arunachal Pradesh State Co-Op. Apex Bank Ltd.	1	15157.95	NA	NA	2475.96	9743.63	

Source: Branch Manager, SBI, Dirang/Bomdila/Rupa/Pengavalley/Kalaktang/Nafra/Bhalukpong and Branch Manager, A.P State Co-op- Apex Bank Ltd, Bomdila

LOCATION OF PROJECTION UNIT, NO. OF OPERATOR AND FILM SHOW STAGED IN WEST KAMENG DISTRICT DURING 1993-94

Table No. XX. 1 (In Nos.)

Location of Projection Unit.	No. of Projection unit	No. of Operators attached	No. of film shows staged	Remarks
1	2	3	4	5
Bomdila	2	2	186	

COMMUNITY LISTENING SETS DISTRIBUTED IN WEST KAMENG

Table No. XX. 2 (In Nos.)

Sl. No. Name of the Circle

Typewise distribution of Community Listening Sets

As on 31.3.94 During the year 1993-94

Sl. No.	Name of the Circle	As on 31.3.94				During the year 1993-94			
		Resa (ERT)	EMI	Philips	(T.V)	Resa (ERT)	EMI	Philips	(T.V)
1	2	3	4	5	6	7	8	9	10
1.	Bomdila	-	1	1	7				
2.	Dirang	14	-	6	8				
3.	Kalaktang	7	-	20	6		N	I	L
4.	Bhalukpong	-	-	1	2				
5.	Nafra	9	1	9	4				
6.	Thrizino	13	1	11	2				
Total		43	3	48	29				

Source: DIPRO/FPO, Bomdila

SOCIAL, CULTURAL AND WELFARE ORGANISATION IN WEST KAMENG
DISTRICT AS ON 31.3.94

Table No. XXI. 1

Sl. No.	Name of the Organisation	Location	Grant-in-aid
1	2	3	4
1.	Dirang Monpa Cultural Society	Dirang	NA
2.	Rahung-Khoitaam Cultural Society	Rahung	NA
3.	Rongnapa Cultural Society	Kalaktang	NA
4.	Lhaza Cultural Society	Morshing	NA
5.	Shergaon Cultural Society	Shergaon	NA
6.	Sherdukpen Cultural Society	Rupa	NA
7.	Gyuto Pantric College Monestry	Tenzingaon	NA
8.	Japtang Cultural Society	Jigaon	NA
9.	Bharatiya Adim Jati Sevak Sangha	Rupa	NA
10.	Budhist Cultural Society	Bomdila	NA
11.	Managing Committee of Guru Rimpoche	Bomdila	NA
12.	Managing Committee of Gompache Rimpoche	Bomdila	NA
13.	Women Welfare Centre	Bomdila	NA
14.	Janglangnoi Cultural Society	Nafra	NA
15.	Aka Social Cultural Society	Jameri	NA
16.	Bugun Cultural Society	Sinchung	NA
17.	All Bugun Youth Asdociation	Wanghoc	NA
18.	Japtang Cultural Society	New Khellong	NA
19.	Japtang Cultural Society	Doimara	NA
20.	Bomdila Cultural Society	Bomdila	NA
21.	Sajalong Cultural Society	Nafra	NA

Source: District Art & Social Cultural Officer, Bomdila

DATA ON EMPLOYMENT EXCHANGE IN DISTRICT EMPLOYMENT CEL,
BOMDILA

Table No. XXI. 2 (In Nos.)

Year ending 31st March	NO. OF JOB SEEKERS			Remarks
	Men	Women	Total	
1	2	3	4	5
1994	144	106	250	
1993	298	83	381	
1992	262	82	344	
1991	310	75	385	
1990	210	48	258	

Source: District Labour and Employment Officer, Bomdila

NUMBER OF CINEMA HALL AND MONTHLY SALE OF TICKETS IN WEST
KAMENG DISTRICT DURING THE YEAR 1993-94

Table No. XXI. 3

Name of the Cinema Hall	Seating Capacity (In Nos.)	No. of Daily Shows	Average monthly Sale (In Rs.)
1	2	3	4
Raima Falkies, Bhalukpong	250	1	6,000

Kesang Cinema Hall
Bomdila - Not functioning -

Source: Manager, Raima Falkies, Bhalukpong

STATEMENT SHOWING THE DETAILS OF BOOKS IN DISTRICT LIBRARY,
BOMDILA

Table No. XXI. 4

Year ending 31st March	N U M B E R O F B O O K S						Total
	Eng- lish	Hindi	Assa- messe	Mala- iyalam	Bengali	Urdu	
1	2	3	4	5	6	7	8
1994	5376	2593	3406	747	2641	35	14798
1993	5279	2486	3323	747	2596	35	14466
1992	5245	2406	3323	747	2596	35	14352
1991	6572	2901	3626	495	3010	35	16539
1990	6572	2785	3476	495	2905	35	16268

Source: District Librarian, Bomdila

NUMBER OF SPECIMEN IN THE DISTRICT MUSEUM OF WEST KAMENG DIST.

Table No. XXI. 5 (In Nos.)

No. of Specimen collected during the year 1993-94	No. of Specimen exists	Remarks
1	2	3
1	719	ii) 462 Nos. of Specimen of the Local Tribes of West Kameng. ii) 257 Nos. of Specimen of the local Tribes other than West Kameng.

Source: District Research Officer, Bomdila

CIRCLEWISE DISTRIBUTION OF WEIGHTS AND MEASURES IN WEST KAMENG DISTRICT AS ON 31.3.94

Table No. XXI. 6

Name of the Circle	No. of Weight	No. of Measures	No. of weighing instruments	No. of measuring instruments.	No. of other machines	Dispensing Pump
1	2	3	4	5	6	7
Bomdila	688	166	119	16	32	1
Dirang	481	151	83	24	30	-
Kalaktang	1038	362	174	81	17	1
Nafra	217	125	68	21	10	-
Bhalukpong	490	215	107	100	11	1
Thrizino	100	94	64	10	4	-

Source: Inspector of Legal Metrology, Bomdila

BIRTH AND DEATH CASES THAT REPORTED TO BE OCCURED IN WEST KAMENG DISTRICT DURING THE YEAR 1993 AND 1994

Table No. XXI. 7

Name of the District	Occurrence of Births and Deaths during 1993				Remarks
	Live Birth	Death	Still Births	Infant Deaths	
1	2	3	4	5	6
WEST KAMENG (1993)	513	141	13	8	
- do - (1994)	573	97	10	5	

Source: Registration Units of West Kameng District.



Liaison Officer, Educational
National Institute of Educational
Planning and Administration,
17-B, Sri Aurobindo Marg,
New Delhi-110016
DOC, No D-8781
Date 28-8-95