

# **Backward Regions Grant Fund (BRGF) Kanker, Chhattisgarh Annual Plan- 2012-2013**

## CONTENT

	<b>Vision Statement</b>	<b>I</b>
<b>Chapter I</b>	<b>Introduction</b>	<b>1-8</b>
<b>Chapter II</b>	<b>Methodology for the Allocation</b>	<b>9 -13</b>
<b>Chapter III</b>	<b>Methodology, Application and Activities under Sub Plan (SCP &amp; TSP)</b>	<b>14-83</b>
<b>Chapter IV</b>	<b>Analysis of the Action Plan</b>	<b>84-98</b>
<b>Chapter V</b>	<b>Output and Expected Outcomes</b>	<b>100-109</b>
<b>Chapter VI</b>	<b>Works/Activities under the Action Plan of BRGF, Kanker District for the Year 2012-2013</b>	<b>110-208</b>

### **Vision Statement**

There are gaps in every domain of economy, society, polity and social justice. The aim of the citizens of Kanker is to fill the gaps with capabilities of entitlement, freedom of choice, empowerment, and democratic values. We have an agenda for action to remove hunger, malnutrition and illiteracy. Our strategy is based on synergy and convergence. Synergy is between state and civil society whereas convergence is between programmes. Backward Regions Grant Fund (BRGF) is designed for addressing the existing critical gaps in the district. We will change the poverty landscape of our district by applying grassroots planning with the support of BRGF. Based on Millennium Development Goals, the new development map of Kanker has been drafted.

# **Backward Regions Grant Fund (BRGF) Kanker, Chhattisgarh (North Bastar)**

## **CHAPTER I**

### **1. Introduction**

Kanker district, with other districts of Chhattisgarh is in the process of iterative consultations for the effective utilization of a resource envelope from the Backward Regions Grand Fund (BRGF). The Panchayati Raj and Social Welfare Department of the Government of Chhattisgarh, the State Institute of Rural Development [SIRD], Nimora, and Zilla Panchayat, Kanker had many serious consultations on the subject since the introduction of BRGF. There was a consultative workshop held at SIRD with the representatives from all the stakeholders of the BRGF districts in the State of Chhattisgarh. Moreover, number of other consultations at different levels was held at Zilla Panchayath, Janpad Panchayaths and Gram Panchayaths. Other consultations- formal and informal- have also been held at different line departments of the district administration. At the grassroots level all participatory tools and techniques such as FGD, Special Gram Sabha, consultations of different livelihood collectives, institutional surveys were conducted to identify the felt needs of the local community based on needs and vision approaches.

The discussions are based on some key assumptions and experiences, which are on background of review of the development literature on the state and district, particularly the Development Report of Chhattisgarh and plan document of Kanker district for the previous years. It is revealed that under development is mainly due to the inadequate or poor availability/ accessibility of the number of factors such as connectivity, asset and other resource based knowledge, convergence, synergy and effective service delivery mechanisms, which in turn leads to lower levels of service delivery governance.

Though there is an effective system of Panchayati Raj Institutions in the district with a considerable basket of schemes, programmes and resources, the gram sabha participation is only below the minimum level and in turn it leads to poor participation of women and marginalized social groups. Therefore, real and genuine felt needs are not adequately represented in the planning and implementation of the programmes.

Kanker being a backward district has specific and serious issues of knowledge and awareness gaps in the community. It has also the issue of disparities on the level of knowledge domain and empowerment among the local people. Kanker has many special issues of development problems and has negatively affected the reach out of the delivery systems from the state and sub state levels to the grassroots levels of governance.

Though there are some pilot attempts to prepare village level plans with the support of elected representatives and official functionaries of the PRIs, the village level plans have not been scaled up and owned by the gram panchayaths as institutional responsibility. The State Institution of Rural Development (SIRD) with the support and help of PRIs has undertaken a pilot exercise to prepare plans by training a pool of resource persons. This facilitation has contributed some initiatives in the planning process at the grassroots.

While operationalizing and contextualizing the BRGF guidelines, the Ministry of Panchayati Raj (MoPR) has highlighted the importance of ensuring higher achievement index as suggested by Millennium Development Goals (MDGs) to be the main issue of the agenda and plans of the PRIs. However, almost all the plans prepared by the PRIs in the BRGF districts have focused on immediate visible infrastructure assets building with negligible attention on knowledge building, awareness generation, skill development, capacity building, livelihood management, protection of eco systems, generation of energy, gender justice and service delivery. The same situation is also applicable to Kanker too. The review of the plan documents prepared at different levels revealed large gaps in applying human and gender development indices and MDGs.

There are problems associated with availability of information on financial, human and social capital and it is reflected in the plans prepared by the gram panchayaths. It is observed that financial and human resources at the district level are available at various separate envelopes which is not known outside the domain of the line department. Therefore, there is no single resource envelope or the quantum of resources is not even available at a single point with easy access to those who are engaging in the planning exercise. Poor convergence is another major issue at the district and sub district levels. Only a few panchayaths have made attempts to utilize plan plus software. It is observed that the

plan plus software needs some changes to contextualize the specific needs of the respective states and districts including Chhattisgarh and Kanker district.

While considering the importance and the volume of work, the MoPR, Government of India has identified research organizations as Technical Support Institutions (TSI) to provide assistance to Zilla Panchayaths in the preparation of perspective plan under BRGF. Centre for Rural Management (CRM), a research based organization located at Kottayam, Kerala also has been selected as one among them and allotted to work with the District Administration and Zilla Panchayath, Kanker. In this context, CRM has been contacted to prepare the Annual Action Plans & Perspective Plan under BRGF for the district of Kanker.

## **2. Objectives of the BRGF**

Grassroots level planning and critical gap filling are the major objectives of the BRGF.

The Backward Regions Grant Fund is designed to redress regional imbalance in development and; -

- (i) To provide financial resources for supplementing and converging existing development inflow into identified districts, so as.
- (ii) To bridge critical gaps in local infrastructure and other development requirements that are not being adequately met through existing inflow.
- (iii) To strengthen to this end panchayat and municipality level governance with more appropriate capacity building, to facilitate participatory planning decision making implementation and monitoring to reflect local felt needs.
- (iv) To improve the performance and delivery of critical functions assigned to panchayats and counter possible efficiency and equity losses on account of inadequate local capacity.

## **3. Methodology**

This Action Plan has been prepared by considering the biodiversity and the fragile ecosystem of the district. The works and activities which support the flora & fauna and the natural ecology of the Kanker district only have proposed in the action plan. In connection with the preparation of the Action Plan a team from CRM has visited all the Gram Panchayaths advised to be 'safe' to identify the felt needs of the local community and to understand the critical development gaps and the development potential of the Kanker

district. The team also held wider consultations with presidents and members of the three tier Panchayati Raj Institutions and Nagar Panchayats, officials, farmers, senior citizens, former presidents and members of PRIs and other social net works. In addition to this the team has conducted JP level meeting of all the Sarpanchs and sachivs and explained the guidelines and potential application of the BRGF in filling the critical gaps in the respective areas .All the discussions were structured with the support of different schedules for each stake holder. More over institutional surveys have also been conducted covering all schools, anganwadis, hospitals and gram panchayaths to document the missing infrastructure and critical gaps of the respective public institutions. Special checklist was prepared and employed for covering each public institution in the district .Focus Group Discussion (FGDs) and Participatory Rapid Appraisal (PRA) also were conducted to understand the felt needs, demands and vision of the local community. In majority of cases separate gram sabha, known as special gram sabha were held. In all the consultations and discussions, the members of the TSI have acted as facilitators and moderators. In many cases long and serious arguments were held between local community and the members from the TSI .All these have resulted in making synergy, convergence and a paradigm shift in the vision and approach of local economy and polity

#### **4. Design of the Action Plan**

The report of action plan consists of six Chapters.

Chapter I: Background, Objectives of BRGF, Methodology and District profile.

Chapter II: Methodology and Formula for the Allocation to Rural, Urban Areas and Sectors

Chapter III: Methodology and Application for Sub Plan (SCP and TSP) including Works and Activities under SCP and TSP.

Chapter IV: Analysis of the Action Plan.

Chapter V: Outputs and Expected Outcomes.

Chapter VI: Works/Activities under the Action Plan (All works and activities)

## **5. District Profile: Kanker**

### **5.1. Location**

Kanker district is located in the southern region of the Chhattisgarh state. Before 1999 it was part of old Bastar district. The district came in to force in 1999 with Kanker town as the headquarters. It is surrounded by four districts (Bastar, Dhamtari, Durg and Rajnandgaon,) of Chhattisgarh. Kanker is placed within the longitudes 20.6-20-24 and latitudes 80.48 -81-48. The total geography area of the district is 5285.01 square kilometers. The district is 140 kilometers away from Raipur, the capital of state.

### **5.2 Geography**

The land is not plane in surface and is not same everywhere. Different types of hills are seen in the district. Geographically these hills can be divided into two groups viz; Archian hill groups and Dharwar hill groups. More than 90 percent of the area is covered by Archian hill groups. Though 70 percent of the area is plane surface, the geography is in hill shape. The land surface is 300 to 600 meters higher than the sea level. The plane surface can be divided in to Mahanadi plane and Kotri plane. The origin of soil in Kanker is from granite, nees sand, Kheddar and change stone powders. Soil of the district can be divided in to four sections. They are kanhar, dorsa, matasi and bhata. Though different types of minerals are identified in the district, Kanker is generally classified as not rich in deposit of minerals. Mining is not yet started in large scale.

### **5.3. Climate**

The climate of the district varies among tehsils. Generally dry climate is found in two tehsils (Kanker and Charama) and wet climate in another tehsil (Bhanupratappur). The remaining four has moderate climate. The climate of the district as a whole can be classified as one of monsoon type. Among the months, May is the hottest whereas December is the coolest. The average rain fall of the district is varies from 971.5mm (2008) to 1525.3mm (2010). June to October is period which receives maximum rate of rainfall.

### **5.4 Population**

As per the 2011 Census data, Kanker has a population of 748593 as against the population of 650934 in 2001. The population growth rate over the decade of 2001-2011 is 15.00 percent

and it was 18.84 percent in the previous decade [2001-2011] .The present population density of the district is 114.9 inhabitants per square kilometer as against 100 in 2011.

### **5.5. Sex Ratio**

The male and female population of the district is 372987 and 375606 respectively. Kanker has a sex ratio in favour of female and it is 1007 female for every 1000males as against the state average of 991. Kanker has 6<sup>th</sup> rank in the case of sex ratio in the state. Kanker district has a credit of having sex ratio in favour of women since 1931 onwards.

### **5.6. Administration**

There are seven tehsils in the district. They are, Antagarh, Bhannprathappur, Charama , Durgukondal , Kanker , Koyali beda ( Pakhanjoor) and Narharpur . There is total 1078 villages and out of this 995 are revenue villages and the remaining are forest villages. According to the decentralized governance structure, there is one Zilla Panchyat , seven Janpad Panchayats and 386 Gram Panchyats . Kanker town is under the jurisdiction of Nagar palika whereas, all other small towns have Nagar Panchayats except Durgu Kontal, which is under the administration control of a Gram Panchayat

### **5.7. Agriculture**

Agriculture is the main occupation of the people. It is mainly single and mono crop (paddy). Other minor crops are seen in the district and they are wheat, sugar, cone, chana kodo , moong , tilli and bhutta . Certain fruits and banana are also produced in the district. Agriculture is mainly depending on rains. Irrigation has only very small coverage.

### **5.8. Human Development**

Chhattisgarh State has published Human Development Report in 2006. The position of Kanker along with other districts is indicated as 0.397 whereas the state average is 0.471. Kanker is at the 12<sup>th</sup> position among the 16 districts of the state at that point of time. The figure qualified the district to be placed between Surguja and Korea. If one makes a global comparison, Kanker is placed between Zimbabwe [0.376] and Afghanistan [0.398]. In all the indexes, the district is ranked below the state average except education index. The district has 7<sup>th</sup> position in the case of education index with a value of 0.758 as against the state average of 0.711. The health index of the district is 0.280 as against the state average of



0.392. In the case of income index, the district is only having half [0.152] of the value of the state [0.310]. However, no doubt, the HDI of the district has improved, when one seriously consider the recent developments in individual index under different sectors related to health, education and income. Only another human development report of the state and the district can indicate the present position of the district in terms of recent improvements in human development.

### **5.9. Backwardness**

On the basis of the field observations and various socio economic indicators, the TSI has assessed the seven Janpad Panchayaths in the district. They are classified as 'developing' (Charama and Kanker), 'developing in a low rate' (Bhanupratappur and Narhapur), 'developing in a very low rate' (Anatagarh, Durgukontal and Koylibeda). This classification has to be asserted with detailed empirical enquiry on regional imbalance with the support of composite indices. The general classification of regions such as backward, more backward and the most backward have not been considered in the case of Kanker, since the district is in the process of rural transformation and development.

### **5.10. Social Indicators.**

Out of the total 243418 main workers, there are 69.30 percent are cultivators and 16.33 percent are agriculture labourers. The landownership pattern according to Lozenz curve is highly uneven and 58 percent of landholding households own only 18.30 percent of the land. The small and marginal farmers are the majority among the peasantry. This group needs infrastructure and input support from the public investment to make the agriculture production in to a sustainable local economic activity.

## 6. Information at a Glance: -Kanker

Sl.No	Description	2011	2001
1	Actual Population	748593	650934
2	Male	372987	324636
3	Female	375606	326298
4	Population Growth	15	18.68
5	Area Sq. KM	6513	6513
6	Density Sq. KM	115	100
7	Population to Chhattisgarh Population	2.93	3.12
8	Sex Ratio (1 per 1000)	1007	1005
9	Average Literacy	70.97	72.93
10	Male Literacy	80.98	82.72
11	Female Literacy	61.08	63.25
12	Total Child Population (0-6 age)	97479	106879
13	Male Population (0-6 age)	49344	54124
14	Female Population (0-6 age)	48135	52755
15	Literates	462103	396797
16	Male Literates	262099	223775
17	Female Literates	200004	173018
18	Child Proportion (0-6 age)	13.02	16.42
19	Male Proportion (0-6 age)	13.23	16.67
20	Female Proportion (0-6 age)	12.82	16.17

Source: - [www.census2011.co.in/census/district/kanker.html](http://www.census2011.co.in/census/district/kanker.html)

Sl.No.	Population	Rural	Urban
1	Total Population	671834	76759
2	Male Population	334805	38182
3	Female Population	337029	38577
4	Population	89.75	10.25
5	Sex Ratio	1007	1010
6	Child Sex Ration (0-6 age)	997	960
7	Child Population	88937	8542
8	Male Child ((0-6 age)	44985	4359
9	Female Child (0-6 age)	43952	4183
10	Child Percentage (0-6 age)	13.24	11.13
11	Male Child Percentage	13.44	11.42
12	Female Child Percentage	13.04	10.84
13	Literates	402432	59671
14	Male Literates	230484	31615
15	Female Literates	717948	28056
16	Average Literacy	69.04	87.47
17	Male Literacy	79.53	93.47
18	Female Literacy	58.67	81.57

Source: - [www.census2011.co.in/census/district/kanker.html](http://www.census2011.co.in/census/district/kanker.html)

**Backward Regions Grant Fund (BRGF)  
Kanker, Chhattisgarh (North Bastar )**

**CHAPTER II**

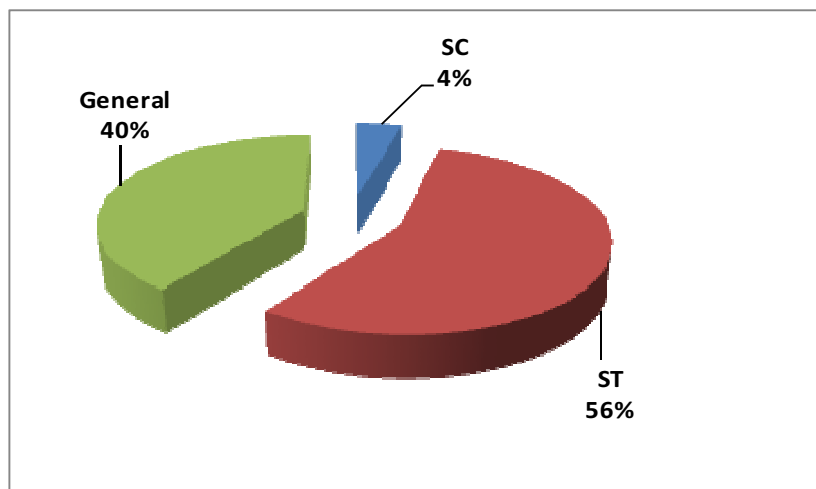
**Methodology & Formula for the Allocation to Rural & Urban Areas and Different Sectors under BRGF for the Year 2012-2013.**

Kanker District has to prepare an Action Plan for an amount equal to 150 percent of previous year's allocation, as per the direction from the department of Panchayati Raj and Social Welfare Govt. of Chattisgarh. The amount works out to be Rs. 30 crore. Based on spatial division, this amount has been allotted into two; 90 percent to rural areas and 10 percent to urban areas. The respective shares are Rs. 27.00 crore and 3.00 crore. The amount has again been divided among the social groups. Out of the total population around 4 percent belongs to SC and same percentage of allocation proportionate to their population size has been set a part for projects which directly address them. As far as STs are concerned 56 percent of the amount is demarcated exclusively for them and the remaining 40 percent are for the general category. All sections of the population are expected to address from the amount set a part of general category.

**Table No.II.1: The Amount to Social Groups and General Category.**

<b>Sl. No.</b>	<b>Category of Population</b>	<b>Amount (Rs. in crore)</b>	<b>Percentage (%)</b>
1	SC	1.20	4.00
2	ST	16.80	56.00
3	General	12.00	40.00
	<b>Total</b>	<b>30.00</b>	<b>100.00</b>

**Fig No.II.1 : The percentage of allocation to different Social Groups.**



**A. Allocation of Funds under Rural Areas.**

Allocation of funds for rural areas is based on the percentage of population of Janpad Panchayats. The ratio of 4:56:40 has also been followed in allocation of funds for SC, ST and 'General' respectively.

**Table No.II.2: Shows the share of each Janpad Panchayat.**

Population & Amount( Rural)					
Sl No	Name of Janpad	Total Population	Percentage	Amount (Rs in Lakh)	Percentage
1	Antagarh	65756	10.61	285.91	10.59
2	Bhanupratappur	91115	14.71	350.28	12.97
3	Charama	97179	15.69	404.14	14.97
4	Durgkondal	45881	7.41	314.05	11.63
5	Kanker	76916	12.41	342.28	12.68
6	Koylibeda	142240	22.96	574.27	21.27
7	Naraharpur	100462	16.22	429.07	15.89
<b>Total</b>		<b>619549</b>	<b>100.00</b>	<b>2700.00</b>	<b>100.00</b>

**B. Allocation of Funds to urban areas.**

The proposed amount for the urban areas is Rs. 3 crore. In the district there is one Nagar Palika (Kanker), and five Nagar Panchayats (Antagarh, Bhanupratapur, Charama, Narharpur and Pakhanjur). Allocation of Funds to urban areas is also based on population.

**Table No. II.3: Share of each Urban Panchayat (Nagar Palika & Nagar Panchayat)**

Population & Amount( Urban)					
Sl No	Name of Janpad	Total Population	Percentage	Amount (Rs in Lakh)	Percentage
1	Antagarh	5129	8.73	26.27	8.76
2	Bhanupratappur	6786	11.55	34.65	11.55
3	Charama	8940	15.21	45.65	15.22
4	Kanker	31385	53.4	160.2	53.4
5	Naraharpur	3317	5.64	16.8	5.6
6	Pakhanjur	3219	5.48	16.43	5.48
<b>Total</b>		<b>58776</b>	<b>100.00</b>	<b>300.00</b>	<b>100.00</b>

### C. Sector Allocation.

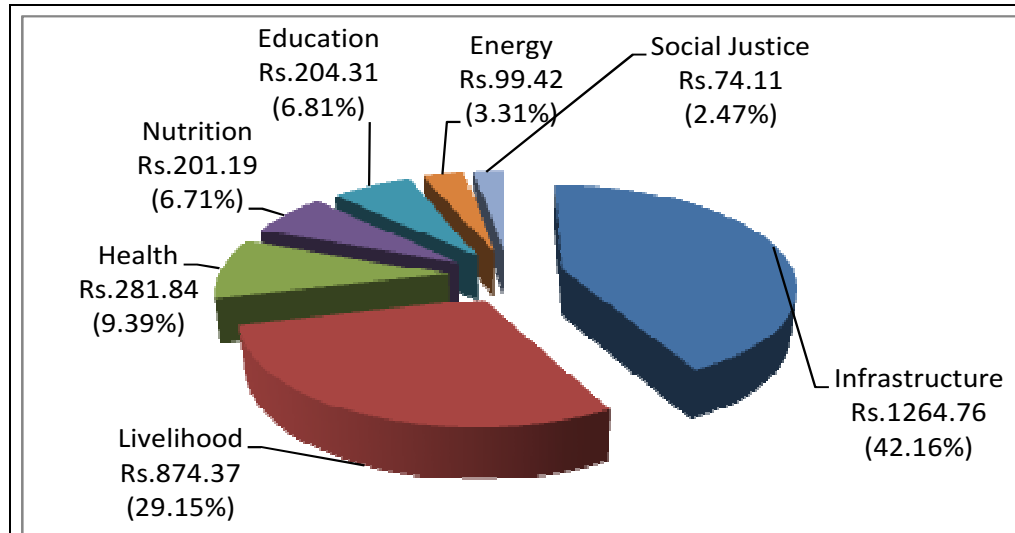
Based on the SWOT analysis of the district of Kanker Funds under BRGF has been allocated to seven sectors. (Table No.II.4) The investment on the activities proposed will have direct and indirect impact for achieving the millennium development goals (MDGs)

The impact varies according to the nature of activity in each sector. While making sector wise allocation, 90 percentage of funds has been demarcated for the rural areas and the remaining 10 percent to urban areas.

**Table No.II.4: The Sector wise Allocation for Rural and Urban Areas (Rs.in Lakhs).**

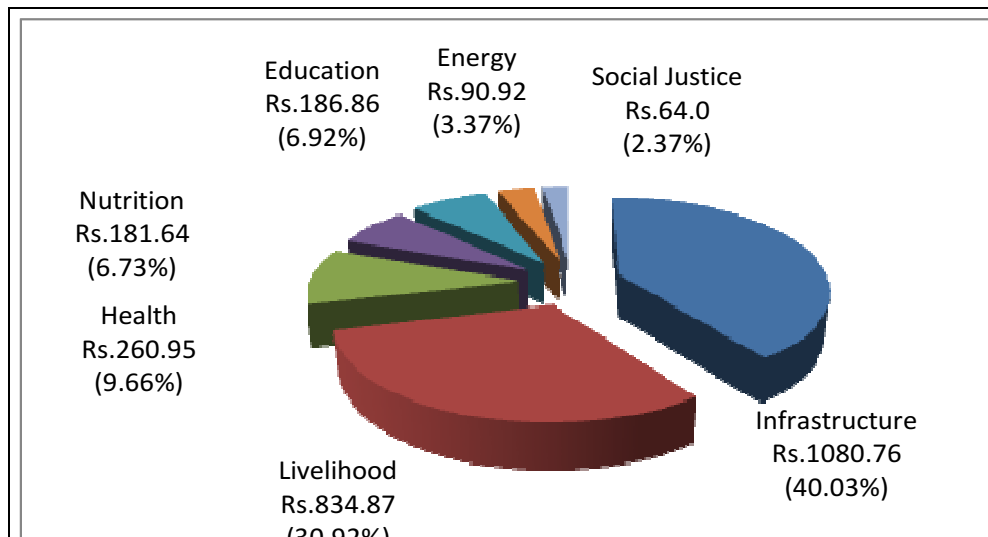
Sl. No.	Sector	Rural		Urban		Total	
		Amount(Rs.)	Percentage	Amount(Rs.)	Percentage	Amount(Rs.)	Percentage
1	Infrastructure	1080.76	40.03	184.0	61.33	1264.76	42.16
2	Livelihood	834.87	30.92	39.5	13.17	874.37	29.15
3	Health	260.95	9.66	20.89	6.96	281.84	9.39
4	Nutrition	181.64	6.73	19.55	6.52	201.19	6.71
5	Education	186.86	6.92	17.45	5.82	204.31	6.81
6	Energy	90.92	3.37	8.5	2.83	99.42	3.31
7	Social Justice	64.00	2.37	10.11	3.37	74.11	2.47
<b>Total</b>		<b>2700.00</b>	<b>100.00</b>	<b>300.00</b>	<b>100.00</b>	<b>3000</b>	<b>100.00</b>

**Fig No. II.2 : Sector Wise Allocation Kanker District : Total (Rs.in lakhs)**



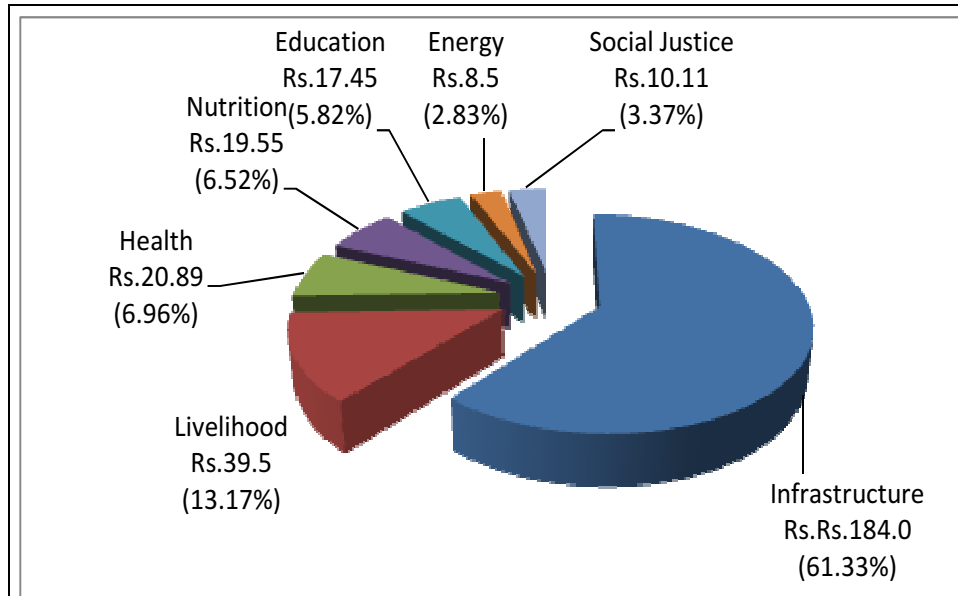
Source: Table No.II.4

**Fig No. II.3 : Sector Wise Allocation Kanker District : Rural (Rs.in lakhs)**



Source: Table No.II.4

**Fig No. II.4 : Sector Wise Allocation Kanker District :Urban (Rs.in lakhs)**



Source: Table No.II.4

**Backward Regions Grant Fund (BRGF)  
Kanker, Chhattisgarh (North Bastar)**

**CHAPTER III**

**Methodology, Application and Activities under Sub Plan (SCP & TSP)**

**1. Introduction.**

As per the existing norms, 4 percent and 56 percent of the total amount under BRGF has been allotted to Scheduled Castes and Scheduled Tribes, proportionate to their population size. The traditional understanding was that while making plan preparation and its implementation, the respective share of the amount to the population may automatically percolate to them irrespective of the socio economic profile of the community. But, the analysis with appropriate tools for tracking the plan expenditure revealed that the notional flow of fund is not taking place in normal circumstances. Therefore, a separate envelope has been designed for the marginalized communities. This is the rationale for having a separate plan allocation for SCs and STs. It is also important to note that this amount can neither be diverted nor lapsable. The plan fund which is set apart for the development of scheduled caste is known as Special Component Plan (SCP) whereas that for the Scheduled Tribes is known as Tribal Sub Plan (TSP). Besides, there is a general understanding that while distributing benefits, minimum prescribed percentage of the members from Scheduled Caste and Scheduled Tribe communities should also be considered. In the case of Kanker district, 4 percent and 56 percent of members from Scheduled Caste and Scheduled Tribe respectively are benefited by all developmental schemes.

**2. Special Component Plan (SCP)**

The 4 percent of the total amount for the year 2012-2013 under BRGF in the district is worked out as Rs. 1.20 crore. This amount has been shared among the Janpad Panchayaths based on the population. Since the SC population is very negligible, activities have not been considered in the SCP for the Nagar Panchayats. A sub plan for Special Component Plan (SCP) worth of Rs.120 lakhs has been worked out mainly from the villages having maximum number of SC population (Table Nos. III.1). Table III.2 gives the Janpad Panchayath wise share of the SCP and it is directly proportionate to the population size of the respective area.

Settlement pattern of the Scheduled Caste community in the district has the following characteristics.



- a. More than 45 percent of the villages in the district have no representation of SC community
- b. SC Population is highly scattered in the district.
- c. Mudata in Mandagaon Gram Panchayat of Koylibeda JP is the only village dominated by SC community in terms of population. Cent percent of the population of this village belongs to SC community.
- d. Only 11 percent of villages are having more than 8 percent of SC population. The list of such villages has been prepared and selected activities in those villages have been included in the special component plan (SCP) for scheduled caste communities. The activities having the maximum potential for the SC people are included under SCP. The following are the villages having more than 8 percent of SC population.

**Table No. III.1 : Name of Villages where SC population is 8 percent and above**

Name of Janpad Panchayat - Kanker					
Sl. No.	Name of village	Name of Gram Panchayat	Total population	SC Population	Percentage (%)
1	Potgaon	Potgaon	2100	231	11.00
2	Kodagaon	Kodagaon	2798	286	10.22
3	Pandarwahi	Pandarwahi	824	105	12.74
4	Subhiya mudpa	Nara	735	98	13.33
5	Turakhar	Bhirawahi	327	97	29.66
6	Markatola	Markatola	1319	128	9.70
7	Kokanpur	Kokanpur	1134	108	9.52
8	Pusawand	Anjani	663	119	17.95
9	Matwada modi	Matwada modi	420	43	10.24
10	Domaharra	Domaharra	667	65	9.74
11	Mankesari	Mankesari	858	93	10.83
12	Aaturgaon	Aaturgaon	848	96	11.32
13	Patharri	Aaturgaon	431	41	9.51
Name of Janpad Panchayat - Charama					
Sl. No.	Name of Village	Name of Gram Panchayat	Total Population	SC Population	Percentage (%)
14.	Jepra	Jepra	1783	165	9.25

15.	Haradula	Haradula	1670	142	8.50
16.	Aanvri	Aanvri	997	385	38.61
17.	Mudkhusra	Aanvri	738	66	8.94
18.	Chuchrungpur	Derhkohaka	328	30	9.15
19.	Charbhata	Charbhata	1091	105	
20.	Sirsida	Sirsida	1691	258	15.25
21.	Dargahan	Dargahan	1444	127	8.79
22.	Golkumhda	Golkumhda	732	73	9.97
23.	Araud	Araud	1221	115	9.42
24.	Lilejhar	Lilejhar	1463	163	11.14
25.	Gotitola	Gotitola	601	62	10.32
26.	Lakhanpuri	Lakhanpuri	1720	140	8.14
27.	Udkuda	Udkuda	1810	157	8.67
28.	Shahwada	Shahwada	915	217	23.71
<b>Name of Janpad Panchayat - Antagarh</b>					
Sl. No.	Name of Village	Name of Gram Panchayat	Total Population	SC Population	Percentage (%)
29.	Mandagaon	Mandagaon	682	67	9.82
30.	Masbaras	Masbaras	635	118	18.58
31.	Lampuri	Badetopal	344	107	31.10
32.	Tumasnar	Tumasnar	548	80	14.59
33.	Belondi	Belondi	321	31	9.66
34.	Badetewda	Badetewda	756	110	14.55
35.	Pewari	Nawagaon	454	67	14.76
36.	Antagarh	Antagarh	5129	544	10.60
37.	Temrupani	Temrupani	655	98	14.96
38.	Godbinapal	Godbinapal	565	105	18.58

39.	Godri	Godri	521	177	33.97
40.	Ghumsimunda	Godri	491	49	9.98
41.	Kolyari	Kolyari	548	138	25.18
42.	Gedgaon	Kolyari	342	64	18.71
43.	Darekhalari	Arra	120	12	10.00
44.	Budhasukhai	Matala	240	22	9.167
45.	Kosroda	Kosroda	340	28	8.23
46.	Hurtarai	Kosroda	321	55	17.13
47.	Sode	Kodagaon	497	81	16.29
<b>Name of Janpad Panchayat - Durgukondal</b>					
Sl. No.	Name of Village	Name of Gram Panchayat	Total Population	SC Population	Percentage (%)
48.	Tarai ghotiya	Tarai ghotiya	392	102	26.02
49.	Kalagaon	Kalangpuri	509	93	18.27
50.	Bhursa tarhul	Tarhul	443	45	10.16
51.	Pedawari	Pedawari	527	65	12.33
52.	Mokha	Pedawari	372	45	12.09
53.	Iragaon	Barheli	451	38	8.42
54.	Lohattar	Lohattar	761	81	10.64
55.	Hanpatari	Hanpatari	403	49	12.16
56.	Navagaon	Hanpatari	198	16	8.08
57.	Gudum	Gudum	447	85	19.01
58.	Karaki	Karaki	581	214	36.83
59.	Gudrdatola	Karaki	256	14	5.47
60.	Gondpal	Gondpal	648	61	9.41
61.	Kodekurse	Kodekurse	1272	284	22.32
62.	Palhar	Kodekurse	190	52	27.37

63.	Surangdoh	Surangdoh	918	232	25.27
64.	Marrampani	Sihari	458	53	11.57
65.	Sukhai	Medo	492	91	18.49
66.	Hamatwahi	Hamatwahi	388	36	9.28
67.	Manghur	Manghur	546	47	8.61
68.	Parali	manghur	245	29	11.84
69.	Kosparali	Pachangi	251	47	18.72
70.	Hulghat	Saradhughamre	233	20	8.58
71.	Bangachar	Bangachar	414	71	17.15
72.	Paurkheda	Bangachar	449	124	27.62
<b>Name of Janpad Panchayat - Bhanupartappur</b>					
Sl. No.	Name of Village	Name of Gram Panchayat	Total Population	SC Population	Percentage (%)
73.	Kacche	Kachhe	871	101	11.59
74.	Salhe	Salhe	1498	140	9.34
75.	Selegaon	Selegaon	1225	114	9.30
76.	Baijanpuri	Baijanpuri	1428	156	10.92
77.	Dhangudra	Karmoti	349	42	12.03
78.	Chaugel	Chaugel	1118	275	24.59
79.	Kewti	Kewti	1044	211	20.21
80.	Bhiragaon	Bhiragaon	1611	427	26.50
81.	Putarwahi	Bhiragaon	390	84	21.53
82.	Bansala	Bansala	1174	153	13.03
83.	Chavela	Chavela	1000	112	11.2
84.	Tudge	Chavela	585	81	13.85
85.	Ghotiya	Ghotiya	876	171	19.52
86.	Bagwahi	Ghotiya	127	20	15.75

87.	Asulkhar	Asulkhar	581	69	11.87
88.	Pewari	Pewari	236	22	9.32
89.	Katholi	Dhaneli	372	69	18.55
90.	Tarandul	Tarandul	586	113	19.28
91.	Dhangudara	Karathi	349	42	12.03
<b>Name of Janpad Panchayat - Koylibeda</b>					
Sl. No.	Name of Village	Name of Gram Panchayat	Total Population	SC Population	Percentage (%)
92.	Chindpal	Chindpal	923	92	9.97
93.	Pittegudum	Chindpal	160	14	8.75
94.	Bargaon	Bargaon	1096	143	13.04
95.	Mandagaon	Mandagaon	178	16	8.99
96.	Mudata	Mandagaon	88	88	100.00
97.	Pusawahi	Siksod	164	17	10.36
98.	Chargaon	Chargaon	914	117	12.80
99.	Tumda	Bodejharkata	80	12	15.00
100.	Katgaon	Kamteta	256	33	12.89
101.	Koylibeda	Koylibeda	2523	396	15.69
102.	Gudabeda	Gudabeda	634	89	14.03
103.	Dotometa	Udaypur	348	65	18.68
104.	Maroda	Maroda	680	76	11.17
105.	Kurenar	Kurenar	638	124	19.43
<b>Name of Janpad Panchayat - Narharpur</b>					
Sl. No.	Name of Village	Name of Gram Panchayat	Total Population	SC Population	Percentage (%)
106	Kosumpani	Dumarpani	396	35	8.84
107	Babuslhetola	Babuslhetola	875	208	23.77
108	Kanhanpuri	Kanhanpuri	1304	126	9.66
109	Singanpur	Davarkhar	543	90	16.57

110	Mudpar	Mudpar	1424	236	16.57
111	Pandaripani	Bansagar	605	54	8.92
112	Dhekuna	Dhekuna	958	88	9.18
113	Korrampara	Amoda	385	38	9.87
114	Chanar	Chanar	1105	113	10.22

**Table No.III.2: Amount under SCP Share in Each JP**

<b>Sl.No.</b>	<b>Name of JP</b>	<b>Estimated cost (Rs. In lakh)</b>
1	Antagarh	13.30
2	Bhanupratap pur	29.60
3	Charama	19.28
4	Durgukondal	12.70
5	Kanker	17.55
6	Koylibeda	13.60
7	Narharpur	14.50
	<b>Total</b>	<b>120.53</b>
<b>Grand Total</b>	<b>4 percent of the total allocation. Say Rs. 1.20 crore</b>	

**Table No. III.3. Works /Activities under Special Component Plan (SCP), Action Plan of BRGF 2012-2013, Kanker.**

Name of the JP:Durgukondal									
SI No	Name of the Work/Activity	Name of the GP	Name of the Village	Location	% of SC Population	Measurement	Estimate Cost (Rs. in Lakh)	Implementing Agency	Attaining MDG
<b>Sector: Infrastructure</b>									
1	Construction of New Aanganwadi	Tarhul	Tarhul	Tarhul	10.00	1	3.50	ICDS	3
2	Construction of Market Shed	Lohatar	Silpat	Silpat	12.33	1	1.00	GP	1,3
<b>Total</b>							<b>4.50</b>		
<b>Sector: livelihood</b>									
1	Construction of a Cattle shed	Gudoom	Gudoom	Gudoom	19.02	1	1.00	GP	1,7
2	Construction of Stopdam	Hamatvahi	Hamatvahi	Hamatvahi (Hadpad No.2)	12.60	1	5.00	GP	1,7
<b>Total</b>							<b>6.00</b>		
<b>Sector: Energy</b>									
1	Rural Electrification	Gudoom	Gudoom	Nawathod Para	19.02	1.20km	1.20	CSEB	2
2	Rural Electrification	Karaki	Karaki	Kodrug Patelpara	36.81	1.00km.	1.00	CSEB	2
<b>Total</b>							<b>2.20</b>		
Name of the JP:Antagarh									
SI No	Name of the Work/Activity	Name of the GP	Name of the Village	Location	% of SC Population	Measurement	Estimate Cost (Rs. in Lakh)	Implementing Agency	Attaining MDG
<b>Sector: Infrastructure</b>									
1	Construction of Culvert	Thumsanar	Thumsanar	Rajpur Road	15.00	1	5.60	GP	2,4,5,
2	Construction of Handpump	Godri	Godri	Godri	33.90	1	0.70	Dept. PHE	2,3,4,5,
<b>Total</b>							<b>6.30</b>		

Sector: Livelihood									
3	Construction of Checkdam	Godri	Godri	Khumsimunda	10.00	1	7.00	Dept.PHED	1,7
<b>Total</b>							<b>7.00</b>		
Name of the JP: Bhanu Pratap Pur									
Sl No	Name of the Work/Activity	Name of the GP	Name of the Village	Location	% Of SC Population	Measurement	Estimate Cost ( Rs. in Lakh)	Implementing Agency	Attaining MDG
Sector: Infrastructure									
1	Construction of C.C.Road	Chaugel	Chaugel	Karathi (Dinu's house to Kuldeep's house)	24.60	400 m	5.00	GP	3
2	Construction of Anganwadi bhawan	Bhanupratap pur	Karmoti	Jamdi	12.03	1	3.50	ICDS	3
3	Construction of Anganwadi bhawan	Ghotiya	Ghotiya	Ghotiya 1	19.52	1	3.50	ICDS	3
4	Construction of C.C.Road	Kacche	Tekatoda	Tekatoda, from the house of Heeralal to the house of Ramsing	11.60	200m	4.60	GP	3
5	Construction of Anganwadi bhawan	Salegaon	Salegaon	Awwaspara	9.3	1	3.50	ICDS	3
<b>Total</b>							<b>20.1</b>		
Livelihood									
1	Construction of Marked Shed	Kachey	Kachey	Kachey	11.6	1	2.50	GP	1,3
Health									
1	Hand Pump	Asulkhar	Asulkhar	Amapara	11	1	1	PHED	2,3,4,5



Education									
1	Construction of Boundary Wall at Pre metric boys hostel	Baijanpuri	Baijanpuri	Baijanpuri Pre-metric boys hostel	10.92	1	6	GP	1,7
Name of the JP:Charama									
Sl No	Name of the Work/Activity	Name of the GP	Name of the Village	Location	% Of SC Population	Measurement	Estimate Cost (Rs. in Lakh)	Implementing Agency	Attaining MDG
Sector: Infrastructure									
1	Construction of C.C.Road	Udkuda	Udkuda	Udkuda from primary school to the Gali	8.60	200m	5.93	GP	3
2	Construction of C.C.Road	Lakhanpuri	Lakhanpuri	Ward No.1	8.13	200m	5.93	GP	3
<b>Total</b>							<b>11.86</b>		
Sector: Livelihood									
1	Replacement & Repair of irrigation gates at the stop dam	Lilejhar	Lilejhar	Lilejhar Stop dam	11.14	144	7.42	WRD	1,7
<b>Total</b>							<b>7.42</b>		
Name of the JP:Naraharpur									
Sl No	Name of the Work/Activity	Name of the GP	Name of the Village	Location	% Of SC Population	Measurement	Estimate Cost (Rs. in Lakh)	Implementing Agency	Attaining MDG
Sector: Infrastructure									
1	Construction of Anganwadi Bhawan	Amoda	Amoda	Dengaripara	19.40	1	3.5	ICDS	3
<b>Total</b>							<b>3.5</b>		
Sector: Livelihood									
1	Construction of a PDS godown	Bansagar	Bansagar	Bansagar	9.00	1	5.50	GP	1,7

2	Construction of a Kanji house	Babusalhetola	Babusalhetola	Bhainsmundi	23.80	1	3.00	GP	1,7
3	Stone Pitching of ponds	Chanar	Chanar	Durg pond chanar	10.23	1	1.00	Dept Irrigation	1,7
				<b>Total</b>			<b>9.50</b>		
<b>Sector: Social Justice</b>									
1	Construction of Muktidham	Bansagar	Bansagar	Bansagar	9	1	1.5	GP	6
				<b>Total</b>			<b>1.5</b>		
<b>Name of the JP:Kanker</b>									
Sl No	Name of the Work/Activity	Name of the GP	Name of the Village	Location	% Of SC Population	Measurement	Estimate Cost ( Rs. in Lakh)	Implementing Agency	Attaining MDG
<b>Sector: Infrastructure</b>									
1	Construction of Aganwadi Building	Bhirawahi	Bhirawahi	(Turakhar)	30	1	3.5	ICDS	3,4
2	Construction of Drainage	Markatola	Markatola	Markatola From the House of Ranjit to Babas House	10	1	4.7	GP	1,2
				<b>Total</b>			<b>8.2</b>		
<b>Sector: Livelihood</b>									
1	Training for Masonary	Block Level Activity			10	1 Unit	0.25	JP	1
2	Construction of Stop Dam	Matvadamodi	Matvadamodi	Matvadamodi (Dhoot River)	10	1	7	GP	1
3	Construction of Cattle Shed	Pandarvahi	Pandarvahi	Mala la dabari	12	1	1	Dept Vet.	1,3
				<b>Total</b>			<b>8.25</b>		
<b>Sector: Health</b>									
1	Construction of Hand Pump	AnjanI	Anjani	Anjany	18	1	0.70	PHED	4,5
2	Construction of Hand Pump	Nara	Nara	Murapal (Ward.No.III)	13	1	0.70	PHED	4,5

3	Construction of Hand Pump	Pandarvahi	Pandarvahi	Pandarvahi (Ward.No.1)	12	1	0.70	PHED	4,5
							<b>Total</b>	<b>2.10</b>	
<b>Name of the JP:Koylibeda</b>									
<b>Infrastructure</b>									
SI No	Name of the Work/Activity	Name of the GP	Name of the Village	Location	% of SC Population	Measurement	Estimate Cost (Rs. in Lakh)	Implementing Agency	Attaining MDG
1	Construction of Anganwadi Bhavan	Kurenar	Krishak Nagar	Krishak Nagar	19.4	1	3.5	ICDS	3,5
2	Construction of C.C. road	Mandagaon	Rampur	Rampur	9	200 m	5.00	GP	1,2
							<b>Total</b>	<b>8.50</b>	
<b>Sector: Livelihood</b>									
1	Training for Masonary	Koylibeda	Block Level Activity			1	0.25	JP	1,7
2	Replacing /Repairing of irrigation Gates	Pakanjur	Pakanjur	Pakanjur	Narnaraya na Stopdam	48	4.85	WRD	1,7
						<b>Total</b>	<b>5.10</b>		

### 3. Tribal Sub Plan (TSP)

For the scheduled tribe population, 56 percent of the total amount for the year 2012-2013 of BRGF in the district is set apart which is Rs. 16.80 crore. This amount has been shared among the Janpad Panchayat based on the population. Since the ST population is very negligible in the Nagar Panchayat areas, activities have not been included in the TSP from the Nagar Panchayats. A sub plan for Tribal Sub Plan (TSP) worth of Rs.1680 lakhs has been worked out mainly from the villages having maximum number of tribal population. Table No.III.4 gives the Janpad Panchayat wise TSP share and it is directly proportionate to the population size of the respective area.

**Table No. III.4: The Amount under TSP Share in Each JP.**

Sl.No.	Name of JP	Share of TSP Amount (in lakh)
1	Kanker	227.73
2	Charama	271.28
3	Antagarh	223.34
4	Durgukondal	170.02
5	Bhanupratappur	207.54
6	Koylibeda	336.27
7	Narharpur	243.82
<b>Total</b>		<b>1680.00</b>

Settlement pattern of the Scheduled Tribe community in the district has the following characteristics.

1. It is noticed that 6.67 percent of the villages in the district has no presence of ST community
2. ST Population is not scattered in the district.
3. There are 108 villages in the district having cent percent ST population.
4. There are 453 ST dominated villages in the district (between 80% and 100%). The list of such villages (more than 80 percent) has been prepared and selected activities in those villages have been included in the Tribal Sub Plan (TSP) for concerned JPs. The activities with the maximum potential output for to the S T people have been included under TSP.

<b>Table No. III. 5: No. of Works/Activity under Tribal Sub Plan (TSP), Action Plan of BRGF 2012-2013, Kanker.</b>									
SI No.	Name of JP	Total Cost (Rs. In lakh)							Estimated cost (Rs. In lakh)
		Infrastruct- ure	Livelihood	Health	Nutrition	Education	Energy	Social Justice	
1	Antagarh	106.5	64.80	23.00	12.14	11.4	1	4.5	223.34
2	Bhanupratap pur	101.79	50.11	23.50	6.84	12.30	7	6.0	207.54
3	Charama	120.02	66.83	28.24	19.52	21.17	11	4.50	271.28
4	Durgukondal	94.00	29.51	14.40	7.29	17.20	4.62	3.0	170.02
5	Kanker	89.09	68.21	26.80	15.10	17.43	6.6	4.50	227.73
6	Koylibeda	129.5	107.63	36.00	25.27	17.55	12.32	8.0	336.27
7	Narharpur	98.47	54.52	35.40	15.01	25.20	10.72	4.5	243.82
	<b>Total</b>	<b>739.37</b>	<b>441.61</b>	<b>187.34</b>	<b>101.17</b>	<b>122.25</b>	<b>53.26</b>	<b>35.00</b>	<b>1680.0</b>
	<b>Grand Total</b>	<b>56 percent of the total allocation Rs.1680.00 lakhs</b>							

Work/Activity under Tribal Sub Plan									
Name of JP: Antagarh					Sector: INFRASTRUCTURE				
Sl. No.	Name of the work/Activity	Name of the GP	Name of the Village/Location	Location	Percent of ST Population	Unit/Measurement	Estimate cost (Rs lakh)	Implementing Agency	MDG
1	Construction of C.C. road	Useli	Useli	Panchayat Office to Ashram	64.64	200 m	5.89	GP	2,4,5
2	Construction of C.C. road	Fufgaon	Fufgaon	Main Road to Shitala Mandir	85.74	200 m	5.89	GP	2,4,5
3	Construction of C.C. road	Bhaisasur	Bhaisasur	Bhaisasur	97.28	200 m	5.89	GP	2,4,5
4	Construction of Culvert	Amodi	Amodi	Amacod to Amodi road	97.28	1	5.6	GP	2,4,5
5	Construction of Anganwadi Bhavan	Masbaras	Paraley	Paraley	71.65	1	3.5	ICDS	3,4,5
6	Construction of Anganwadi Bhavan	Bhaisgaon	Bhaisgaon	Bhaisgaon	91.75	1	3.5	ICDS	3,4,5,
7	Construction of Anganwadi Bhavan	Timnar	Timnar	Timanar	24.52	1	3.5	ICDS	3,4,5

8	Construction of Anganwadi Bhavan	Sarandi	Sarandi	Janakpur	64	1	3.5	ICDS	3,4,5
9	Construction of Waiting Shed	Bade Pinjodi	Hura Pinjodi	Hura Pinjodi	97.99	1	0.25	GP	7
10	Construction of C.C. road	Masbaras	Masbaras	Masbaras From the House of Garha to Faguram House	71.65	200 m	5.89	GP	2,4,5
11	Construction of Anganwadi Bhavan	Bhaimsgaon	Bhaimsgaon	Aturbeda	97.83	1	3.5	ICDS	3,4,5
12	Construction of Anganwadi Bhavan	Kosroda	Kosroda	Huratarai	80.37	1	3.5	ICDS	3,4,5
13	Construction of Anganwadi Bhavan	Thalabeda	Madpa	Madpa	83.11	1	3.5	ICDS	3,4,5
14	Construction of Block level Resource Centre	Block level Activity			-	1	10	GP	1,2
15	Construction of CC Road	Navagaon	Navagaon	Adal chowk to Naljalpump	33.73	100m	2.59	GP	2,4,5

16	Bharath Nirman Rajiv Gandhi SevaKendra	Bandapal	Bandapal	Bandapal	68	1	10	GP	1
17	Bharath Nirman Rajiv Gandhi SevaKendra	Navagaon	Navagaon	Navagaon	33.73	1	10	GP	1
18	Bharath Nirman Rajiv Gandhi SevaKendra	Kalgav	Kalgav	Kalgav	79	1	10	GP	1
19	Bharath Nirman Rajiv Gandhi SevaKendra	Tumsanar	Tumsanar	Tumsanar	72.26	1	10	GP	1
<b>Total</b>							<b>106.5</b>		

<b>Name of JP: Antagarh Sector: Livelihood</b>									
Sl.No.	Name of the Work	Name of the GP	Name of the Village/Location	Location	Percent of ST population	Unit/Measurement	Estimate cost (Rs lakh)	Implementing Agency	MDG
1	Construction of Anicut	Bhaisgaon	Atukheda	Atukheda	91.75	1	25	Dept Irrigation	1,7
2	Construction of Veterenary Dispensary	Amabeda	Amabeda	Atukheda	57.92	1	7	Dept Veterinary	1,3
3	Construction of Borewell	Badetavada	Kodoswasgaon	Kodoswasgaon	65.25	1	0.4	Dept. PHE	1,7
4	Consrtruction of Borewell	Godri	Godri	Godri	100	1	0.4	Dept. PHE	1,7
5	Construction of Checkdam	Godri	Sureli	Sureli	100	1	7	Dept Irrigation	1,7
6	Construction of Checkdam	Edanar	Edanar	Parboda Nala	95.92	1	7	Dept Irrigation	1,7



7	Construction Shopping Complex	Sarandi	Sarandi	Sarandi	67.64	1	10	GP	1
8	Construction of Tamarind processing centre	Livelihood	Block level Activity			1	8	JP	1
<b>Total</b>							<b>64.8</b>		

<b>Name of JP: Antagarh</b>		<b>Sector : Health</b>							
<b>Sl.No.</b>	<b>Name of the work/Activity</b>	<b>Name of the GP</b>	<b>Name of the Village</b>	<b>Location</b>	<b>% of ST Population</b>	<b>Unit/ Measurement</b>	<b>Estimate Cost (Rs. Lakh)</b>	<b>Implementing Agency</b>	<b>MDG Indicator</b>
1	Purchase of an Ambulance (Service will be available entire JP area)	Block level Activity				1	15	Dept.Health	4,5
2	Construction of Boundary wall	Thadoki	Thadoki	Thadoki( PHC)	34.01	1	5	Dept.Health	4
3	Construction of Borewell at Public Health centre	Kanagaon	Kanagaon	Kanagaon (PHC)	94.75	1	1.5	Dept.Health	4
4	Construction of Borewell at Public Health centre	Kodagaon	Kodagaon	Kodagaon (PHC)	82.35	1	1.5	Dept. PHE	4,5
<b>Total</b>							<b>23</b>		

Name of JP :Antagarh		Sector : Nutrition							
Sl.No.	Name of the work/Activity	Name of the GP	Name of the Village	Location	% of ST Population	Unit/ Measurement	Estimate Cost (Rs. Lakh)	Implementing Agency	MDG Indicator
1	Purchase of Weighing machines for Anganwadis	Nutrition	Antagarh	Block level activities		64	0.64	ICDS	4,5
2	Purchase of Utensils for Anganwadis	Nutrition	Antagarh	Block level activities		136	4.08	ICDS	4,5
3	Distribution of Supplementary food in selected Anganwadi	Nutrition	Antagarh	Block level activities		56	5.6	ICDS	4,5
4	Construction of child friendly toilet in selected Anganwadis	Nutrition	Antagarh	Block level activities		26	1.82	ICDS	4,5
<b>Total</b>							<b>12.14</b>		

<b>Name of JP :Antagarh Sector : Education</b>									
<b>Sl.No.</b>	<b>Name of the work/Activity</b>	<b>Name of the GP</b>	<b>Name of the Village</b>	<b>Location</b>	<b>% of ST Population</b>	<b>Unit/ Measurement</b>	<b>Estimate Cost (Rs. Lakh)</b>	<b>Implementing Agency</b>	<b>MDG Indicator</b>
1	Construction of a Laboratory at the Higher Secondary School	Thadoki	Thadoki	Thadoki	34.01	1	10	GP	2
2	Construction of Borewell	Kanagaon	Kirkeparali	Kirkeparali	94.75	1	1.4	PHED	2
<b>Total</b>							<b>11.4</b>		
<b>Name of JP :Antagarh Sector : Energy</b>									
<b>Sl.No.</b>	<b>Name of the work/Activity</b>	<b>Name of the GP</b>	<b>Name of the Village</b>	<b>Location</b>	<b>% of ST Population</b>	<b>Unit/ Measurement</b>	<b>Estimate Cost (Rs. Lakh)</b>	<b>Implementing Agency</b>	<b>MDG Indicator</b>
1	Extension of Electric Line	Godri	Sureli	Sureli	100	500 m-200/m	1	CSEB	1,7
<b>Total</b>							<b>1</b>		

Name of JP: Antagarh		Sector: Social Justice							
Sl.No.	Name of the work/Activity	Name of the GP	Name of the Village	Location	% of ST Population	Unit/ Measurement	Estimate Cost (Rs. Lakh)	Implementing Agency	MDG Indicator
1	Construction of Muktidham	Navagaon	Navagaon	Navagaon	33.73	1	1.5	GP	7
2	Construction of Muktidham	Thumsanar	Thumsanar	Thumsanar	72.26	1	1.5	GP	7
3	Construction of Muktidham	Kalagaon	Kalagaon	Kalagaon	44.84	1	1.5	GP	7
<b>Total</b>							<b>4.5</b>		

Bhanupratappur - INFRASTRUCTURE									
Sl.No.	Name of the work/Activity	Name of the GP	Name of the Village	Location	% of ST Population	Unit/ Measurement	Estimate Cost (Rs Lakh)	Implementing Agency	MDG Indicator
1	Construction of C.C.Road	Haranpuri	Haranpuri	Haranpuri Main road to Salegondi Darsa	87.71	200 m	4.93	GP	3
2	Construction of Aganwadi Bhavan	Parvi	Janakapur	Janakapur	84.23	1	3.5	ICDS	3
3	Construction of Panchayat Bhavan	Haranpuri	Haranpuri	Haranpuri (Chichgaon)	87.71	1	5	GP	2,3,5

4	Construction of Anganwadi bhawan	Chichgaon	Chichgaon 1	Chichgaon 1	68.38	1	3.5	ICDS	3
5	Construction of Anganwadi bhawan	Jatawada	Uttarmar 2	Uttarmar 2	54.44	1	3.5	ICDS	3
6	Construction of Anganwadi bhawan	Dhaneli	Dhaneli	Dhaneli	72.85	1	3.5	ICDS	3
7	Construction of Anganwadi bhawan	Banskund	Nichetonaka	Nichetonaka	69	1	3.5	ICDS	3
8	Construction of Anganwadi bhawan	Hatkarra	Tueguhan 1	Tueguhan 1	64	1	3.5	ICDS	3
9	Construction of Anganwadi bhawan	Dhaneli	Katholi	Katholi	72.85	1	3.5	ICDS	3
10	Construction of Anganwadi bhawan	Faraskot	Faraskot Badepara	Faraskot Badepara	75.13	1	3.5	ICDS	3
11	Construction of Anganwadi bhawan	Chichgaon	Shitalapara	Shitalapara	68.38	1	3.5	ICDS	3
12	Construction of Nirmala Ghat	Bhanbeda	Aamapara	Aamapara	64.18	1	0.5	GP	3,7

13	Construction of C.C.Road	Eragaon	Eragaon	Eragaon from the house of sukhram to Kaliram;s hious	95.39	200m	4.93	GP	3
14	Construction of C.C.Road	Eragaon	Eragaon	Pandith to Kaniram House	95.39	200 m	4.93	GP	1,2
15	Bharath Nirman Rajiv Gandhi SevaKendra	Bhiragav	Bhiragav	Bhiragav	68.76	1	10	GP	1
16	Bharath Nirman Rajiv Gandhi SevaKendra	Pemvari	Pemvari	Pemvari	79.36	1	10	GP	1
17	Bharath Nirman Rajiv Gandhi SevaKendra	Tharandul	Tharandul	Tharandul	89.65	1	10	GP	1
18	Bharath Nirman Rajiv Gandhi SevaKendra	Hatkaro	Hatkaro	Hatkaro	68.36	1	10	GP	1
19	Bharath Nirman Rajiv Gandhi SevaKendra	Tumarkot	Tumarkot	Tumarkot	82.36	1	10	GP	1
		<b>Total</b>					<b>101.79</b>		

Bhanupratappur - Livelihood										
SINo	Name of the work/Activity	Name of the GP	Name of the Village	Location	% of ST Population	Unit/ Measurement	Estimate Cost (Rs Lakh)	Implementing Agency	MDG Indicator	
1	Replacement and repairing of irrigation gate	Sambalpur	Samblapur	Samblapur (stop dam)	24.46	88	5.98	WRD	1,7	
2	Replacement and repairing of irrigation gate	Dongargaon	Dongargaon	Dongargaon (stop dam)	65.18	40	4.63	WRD	1,7	
3	Construction of Stop dam	Khoda	Khoda	Khoda	100	1	25	GP		
4	Stone Pitching	Hatkarra	Chinar River	Chinar River	52.78	700 m	3	WRD	1,7	
5	Construction of a Cattle Shed	Chilhati	Chilhati	Chilhati	52.78	1	1	DD.Vet	1,7	
6	Construction of a Cattle Shed	Chougel	Ghaspara	Ghaspara		1	1	DD.Vet	1,7	
7	Construction of a Cattle Shed	Mulla	Mulla	Mulla	69.27	1	1	DD.Vet	1,7	
8	Construction Market Shed	Sonekanhar	Sonekanhar	Sonekanhar	88.8	10	2.5	GP	1,7	
9	Training in Mushroom Cultivation for SHG Women with Kits	Livelihood	Bhanupratapur Block level Activity				5	6	JP	1
					<b>Total</b>		<b>50.11</b>			

Bhanupratappur Health									
SINo	Name of the work/Activity	Name of the GP	Name of the Village	Location	% of ST Population	Unit/ Measurement	Estimate Cost (Rs Lakh)	Implementing Agency	MDG Indicator
1	Water Connection in Health Sub Centers	Kulhadkatta	Kulhadkatta	Kulhadkatta (PHSC)	66.39	1	1.5	CHMO	1,3,7
		Mulla	Mulla	Mulla (PHSC)	69.27	1	1.5	CHMO	1,3,7
		Chichgaon	Chichgaon	Chichgaon (PHSC)	68.38	1	1.5	CHMO	1,3,7
		Sambalpur	Samnbalpur	Samnbalpur (PHSC)	88.8	1	1.5	CHMO	1,3,7
2	Construction of Boundary wall	Bhanbeda	Bhanbedu	Bhanbeda	64.18	1	5	CHMO	
3	Construction of Bore well with Pump and Tank	Hatkarra	Hatkarra	Tueguhan	64	1	1.5	PHED	1,3,7
4	Construction of Bore well with Pump and Tank	Karadhy	Nayapara	Nayapara	60.85	1	1	PHED	1,3,7
5	Hand pump	Jathawada	Jopara Chauk	Jopara Chauk	80.86	1	1	PHED	1,3,7
6	Hand pump	Kanhargaon	Ward -14	Ward -14	38.32	1	1	PHED	1,3,7
7	Construction of Bore well with pump and tank	Bhanbeda	Bhanbeda	Bhanbeda	64.18	1	1.5	PHED	1,3,7
8	Providing water connection in PH sub centre	Mohgaon	Mohgaon PHSC	Mohgaon PHSC	59.13	1	1.5	CHMO	1,3,7



9	Providing water connection in PH sub centre	Bhaiskanhar	Bhaiskanhar PHSC	Bhaiskanhar PHSC	67.12	1	1.5	CHMO	1,3,7
10	Providing water connection in PH sub centre	Bansala	Bansala PHSC	Bansala PHSC	67.12	1	1.5	CHMO	1,3,7
11	Construction of Boundary wall with Gate	Kache	Kache Dispensary	Kache Dispensary	74.32	1	2	CHMO	6
<b>Total</b>							<b>23.5</b>		
<b>Bhanupratappur Nutrition</b>									
SINo	Name of the work/Activity	Name of the GP	Name of the Village	Location	% of ST Population	Unit/ Measurement	Estimate Cost (Rs Lakh)	Implementing Agency	MDG Indicator
1	Distribution of Supplementary food in Anganwadi	Eragaon	Eragaon	Eragaon	95.39	1	0.1	ICDS	4
2	Distribution of Supplementary food in Anganwadi	Eragaon	Dabkatrata	Dabkatrata	92.79	1	0.1	ICDS	4
3	Distribution of Supplementary food in Anganwadi	Eragaon	Maradel	Maradel	94.78	1	0.1	ICDS	4

4	Distribution of Supplementary food in Anganwadi	Pevari	Pevari	Pevari	86.02	1	0.1	ICDS	4
5	Distribution of Supplementary food in Anganwadi	Pevari	Kumvapani	Kumvapani	75.49	1	0.1	ICDS	4
6	Distribution of Supplementary food in Anganwadi	Pevari	Kinari	Kinari	93.68	1	0.1	ICDS	4
7	Distribution of Supplementary food in Anganwadi	Sonekanhar	Sonekanhar	Sonekanhar	88.8	1	0.1	ICDS	4
8	Distribution of Supplementary food in Anganwadi	Sonekanhar	Tumridih	Tumridih	94.76	1	0.1	ICDS	4
9	Distribution of Supplementary food in Anganwadi	Sonekanhar	Anwarakhurd	Anwarakhurd	88.68	1	0.1	ICDS	4
10	Distribution of Supplementary food in Anganwadi	Sonekanhar	Birkondal	Birkondal	81.94	1	0.1	ICDS	4

11	Construction of Child friendly toilet at Anganwadi	Kanechur	Kanechur	Kanechur	31.33	2	0.14	ICDS	4
12	Construction of Child friendly toilet at Anganwadi	Kanechur	Jampara	Jampara	65.89	2	0.14	ICDS	4
13	Construction of Child friendly toilet at Anganwadi	Karmothi	Karmothi	Karmothi	65.89	2	0.14	ICDS	4
14	Construction of Child friendly toilet at Anganwadi	Karmothi	Dhangndra	Dhangndra	3	2	0.14	ICDS	4
15	Construction of Child friendly toilet at Anganwadi	Karmothi	Jamady	Jamady	73.35	2	0.14	ICDS	4
16	Construction of Child friendly toilet at Anganwadi	Chichgaon	Chichgaon	Chichgaon	68.38	2	0.14	ICDS	4
17	Up gradation of Anganwadi	Nutrition	Bhanupratapur	Block level Activity		3	4.5	ICDS	4
18	Construction of Kitchen shed in Anganwadi	Banskund	Banskund	Banskund	69	2	0.5	GP	3,4
<b>Total</b>							<b>6.84</b>		

Bhanupratappur Education									
SINo	Name of the work/Activity	Name of the GP	Name of the Village	Location	% of ST Population	Unit/ Measurement	Estimate Cost (Rs Lakh)	Implementing Agency	MDG Indicator
1	Construction of Toilet	Kanhargaon	Primary school Pandarpuri	Primary school Pandarpuri	64.89	1	0.5	GP	2,3
3	Construction of Toilet	Bogar	Primary.School Na yapara	Primary School. Nayapara	66.25	1	0.5	GP	2,3
4	Construction of Toilet	Khoda	Primary.School . Mohgaon	. Primary School. Mohgaon	100	1	0.5	GP	2,3
5	Construction of Boundary wall	Paivary	Middle.School. Paivary	Middle.School. Paivary	86.01	1	2	GP	1,7
6	Construction of Boundary wall	Banskund	Primary.School .Nichethonka	Primary.School Nichethonka	91.51	1	2	GP	1,7
7	Construction of Boundary wall	Kemti	Middle school Kemti	Middle school Kemti	55.17	1	3	GP	1,7
8	Construction of Boundary wall	Sambalpur	Girls higher. Secondary. School Sambalpur	Girls higher. Secondary School Sambalpur	24.46	1	3.3	GP	1,7
9	Construction of Toilet	Sambalpur	Girls higher. Secondary. School Sambalpur	Girls higher. Secondary School Sambalpur	24.46	1	0.5	GP	2,3
<b>Total</b>							<b>12.3</b>		

<b>Bhanupratappur - Energy</b>									
SINo	Name of the work/Activity	Name of the GP	Name of the Village	Location	% of ST Population	Unit/ Measurement	Estimate Cost (Rs Lakh)	Implementing Agency	MDG Indicator
1	Electrification	Kanhargaon	Kanhargaon	Pakarpuri to Millpara	38.32	400 m	1.5	CSEB	2
2	Electrification	Karmoti	Karmoti	Parandipara to Karmoti	38.76	500 m	2.0	CSEB	2
3	Electrification	Karmoti	Karmoti	Karmoti to Jhalopara	38.76	100 m	0.5	CSEB	2
4	Electrification	Mungval	Mungval	Goter para to Budeli	64.89	800 m	3.0	CSEB	2
					<b>Total</b>		<b>7.0</b>		
<b>Bhanupratappur - Social Justice</b>									
SINo	Name of the work/Activity	Name of the GP	Name of the Village	Location	% of ST Population	Unit/ Measurement	Estimate Cost (Rs Lakh)	Implementing Agency	MDG Indicator
1	Construction of Muktidham	Chaugel	Chaugel	Chaugel	45.52	1	1.5	GP	6
2	Construction of Muktidham	Haranpuri	Haranpuri	Haranpuri	87.71	1	1.5	GP	6
3	Construction of Muktidham	bogar	Bogar	Bogar	66.25	1	1.5	GP	6
4	Construction of Muktidham	Karathi	Karathi	Karathi	60.85	1	1.5	GP	6
					<b>Total</b>		<b>6.0</b>		

Name of JP: Charama Sector: INFRASTRUCTURE									
Sl.No.	Name of the work/Activity	Name of the GP	Name of the Village	Location	%ST Population	Unit/ Measurement	Estimate Cost(Rs. Lakh)	Implementing Agency	MDG Indicator
1	Construction of C.C.Road	Kahadgondi	Kahadgondi	Chapeli (from the House of Prem to the house of Sukhram)	47.22	200 m	5.93	GP	2,4
2	Construction of C.C.Road	Kahadgondi	Kahadgondi	Kahadam godi (Main road to the house of Brijalal)	84.95	200 m	5.93	GP	2,4
3	Construction of C.C.Road	Khirbha	Khirbha	Ward No.16- 17		200 m	5.93	GP	2,4
4	Construction of Culvert	Mainpur	Mainpur	Rani Pond Road	66.63	1	5	GP	2,4
5	Construction of Culvert	Telgara	Telgara	On the High School Road near the house of Jogsingh.	56.39	1	5	GP	2,4
6	Construction of Anganwadi Building	Puri	Rampur	Rampur	93.02	1	3.5	ICDS	3,4
7	Construction of Anganwadi Building	Kothara	Kothara	Kothara	24.82	1	3.5	ICDS	3,4
8	Construction of Anganwadi Building	Markatola	Markatola	Markatola	76.48	1	3.5	ICDS	3,4

9	Construction of Anganwadi Building	Kasawahi	Damkasa	Damkasa	91.04	1	3.5	ICDS	3,4
10	Construction of Panchayat Building	Kamta Gaon	Kamta Gaon	Kamta Gaon	81.82	1	5	ICDS	3,4
11	Construction of Bore well for Drinking water	Bhilai	Tasi	Tasi	27.27	1	0.7	PHED	1,7
12	Construction of C.C.road	Basanwadi	Basanwadi	From gaura chowk to shop building	64.47	150 m	3.7	GP	2,4
13	Construction of C.C. road	Kotela	Kotela	Kotela from gaura chowk to imli shed	50.81	300 m	8.83	GP	2,4
14	Bharath Nirman Rajiv Gandhi SevaKendra	Kariha	Kariha	Kariha	74.37	1	10	GP	1
15	Bharath Nirman Rajiv Gandhi SevaKendra	Halba	Halba	Halba	44.23	1	10	GP	1
16	Bharath Nirman Rajiv Gandhi SevaKendra	Kharurbhat	Kharurbhat	Kharurbhat	56.8	1	10	GP	1
17	Bharath Nirman Rajiv Gandhi SevaKendra	Badatol	Badatol	Badatol	24.3	1	10	GP	1
18	Bharath Nirman Rajiv Gandhi SevaKendra	Badegouri	Badegouri	Badegouri	58.83	1	10	GP	1

19	Bharath Nirman Rajiv Gandhi SevaKendra	Kandagav	Kandagav	Kandagav	81.81	1	10	GP	1
<b>Total</b>							<b>120.02</b>		
<b>Name of JP: Charama Sector: Livelihood</b>									
Sl.No.	Name of the work/Activity	Name of the GP	Name of the Village	Location	%ST Population	Unit/ Measurement	Estimate Cost(Rs. Lakh)	Implementing Agency	MDG Indicator
1	Replacement/ Repairing of irrigation gates	Mayana	Mayana	Stopdam	69.96	40	4.59	WRD	1,7
2	Replacement/ Repairing of irrigation gates	Markatola	Markatola	Stopdam	45.75	14	4.87	WRD	1,7
3	Replacement/ Repairing of irrigation gates	Kotthara	Kotthara	Stopdam	56.23	12	3.82	WRD	1,7
4	Replacement/ Repairing of irrigation gates	Kishanpuri	Kishanpuri	Stopdam	52.38	60	5.75	WRD	1,7
5	Replacement/ Repairing of irrigation gates	Girhola	Girhola	Stopdam	50.69	52	4.88	WRD	1,7
6	Replacement/ Repairing of irrigation gates	Bhanpuri	Bhanpuri	Stopdam	64.72	156	7.02	WRD	1,7
7	Replacement/ Repairing of irrigation gates	Chiharipara	Chiharipara	Chiharipara	58.67	60	5.16	WRD	1,7



8	Construction of Veterenary dispensary	Halba	Halba	Halba	65.85	1	7	DD. Vet	1
9	Construction of Boundary wall to veterenary dispensary	Kottara	Kottara	Kottara	50.81	1	2	DD. Vet	1
10	Distribution of irrigation Pumps (Diesel) for farmers collections under cluters.	Block level Programme				5	0.62	DDA	1
11	Construction of Bore well in cluster villages for irrigation Purpose	Block level Programme				25	5.6	DDA	1
12	Distribution of Reaper and seed drill among farmers	Block level Programme				1.4	3.92	DDA	1
13	Making of vermi Compost Unit	Block level Programme				25	5.6	DDA	1
14	Training for Mushroom Cultivation for SHG Women with Kits	Block level Programme				5	6.0	JP	1
		<b>Total</b>					<b>66.83</b>		

<b>Name of JP: Charama</b>		<b>Sector: Health</b>							
Sl.No.	Name of the work/Activity	Name of the GP	Name of the Village	Location	%ST Population	Unit/ Measurement	Estimate Cost(Rs. Lakh)	Implementing Agency	MDG Indicator
1	Construction of Boundary wall	Haradula	Haradula	Haradula,PHC	26.77	1	5	CHMO	4,5
2	Construction of Boundary wall	Kottathra	Kottathra	Kottathra,PHC	36.28	1	5	CHMO	4,5
3	Construction of Boundary wall	Halba	Halba	Halba PHC	50.69	1	5	CHMO	4,5
4	Borewell with tank	Haradula	Haradula	Haradula	26.77	1	1.5	PHED	4,5
5	Borewell with tank	Kotlhara	Kotlhara	Kotlhara	56.23	1	1.5	PHED	4,5
6	Borewell with tank	Halba	Halba	Halba	50.69	1	1.5	PHED	4,5
7	Running water facility in Public Health Sub centres	Block Level Programme		Jaisakarra Public Health Sub Centre		1	0.84	CHMO	4,5
8	Running water facility in Public Health Sub centres	Block Level Programme		Khartha Public Health Sub Centre		1	0.84	CHMO	4,5
9	Running water facility in Public Health Sub centres	Block Level Programme		Chinori Public Health Sub Centre		1	0.84	CHMO	4,5
10	Running water facility in Public Health Sub centres	Block Level Programme		Awari Public Health Sub Centre		1	0.84	CHMO	4,5
11	Running water facility in Public Health Sub centres	Block Level Programme		KurrutolaPublic Health Sub Centre		1	0.84	CHMO	4,5

12	Running water facility in Public Health Sub centres	Block Level Programme	Charbhat Public Health Sub Centre	1	0.84	CHMO	4,5		
13	Running water facility in Public Health Sub centres	Block Level Programme	Chawari Public Health Sub Centre	1	0.84	CHMO	4,5		
14	Running water facility in Public Health Sub centres	Block Level Programme	Kottara Public Health Sub Centre	1	0.84	CHMO	4,5		
15	Running water facility in Public Health Sub centres	Block Level Programme	Udkuda Public Health Sub Centre	1	0.84	CHMO	4,5		
16	Running water facility in Public Health Sub centres	Block Level Programme	Parsoda Public Health Sub Centre	1	0.84	CHMO	4,5		
17	Application of Neem oil in water bodies	Block Level Programme	Block level Programme	2	0.34	CHMO	4,5		
<b>Total</b>					<b>28.24</b>				
<b>Name of JP: Charama</b>		<b>Sector: Nutrition</b>							
Sl.No.	Name of the work/Activity	Name of the GP	Name of the Village	Location	%ST Population	Unit/ Measurement	Estimate Cost(Rs Lakh)	Implementing Agency	MDG Indicator
1	Purchase of weighing machine in Anganwadis	Block level Activities				72	0.72	ICDS	3,4
2	Purchase of utensils in Anganwadis	Block level Activities				100	3	ICDS	3,4

3	Distribution of supplementary food in Anganwadis	Block level Activities	56	5.6	ICDS	3,4
4	Construction of child friendly toilets in selected Anganwadis	Block level Activities	60	4.2	ICDS	3,4
5	Upgradation of Anganwadies	Block level Activities	4	6	ICDS	
<b>Total</b>				<b>19.52</b>		

**Name of JP: Charama**

**Sector: Education**

Sl.No.	Name of the work/Activity	Name of the GP	Name of the Village	Location	%ST Population	Unit/ Measurement	Estimate Cost(Rs. Lakh)	Implementing Agency	MDG Indicator
1	Construction of School Toilets	Githpahar	Githpahar	Primary School	53.84	1	0.8	GP	2
2	Construction of Boundary wall	Puri	Puri	Pre.Matric Boys Hostel	93.02	1	5.4	ACTW	2
3	Teachers Quarters	Kasavahi	Kasavahi	Pre.Matric Boys Hostel	66.01	1	5.83	ACTW	2
4	Construction of Kitchen Shed	Bhanpuri	Bhanpuri	Primary School Mudkhova	62.72	1	0.1	GP	2
5	Construction of Boundary wall	Kasavahi	kasavahi	pre.Matric Boys Hostel	66.01	1	3.24	ACTW	2
6	Construction of borewell for drinking water	Kurubhat	Kurubhat	Amapara	40.72	1	1.5	PHED	2

7	Construction of toilet and electrification	Bagdongri	Bagdongri	Primary school jangal para	58.53	1	2	GP	2
8	Construction of toilet	Tarasgaon	Tarasgaon	Primary school Tarasgaon	61.84	1	0.8	PHED	2
9	Construction of borewell for drinking water	Katgaon	Katgaon	Javar Thara	81.82	1	1.5	GP	2
<b>Total</b>							<b>21.17</b>		
<b>Name of JP: Charama</b>		<b>Sector: Energy</b>							
Sl.No.	Name of the work/Activity	Name of the GP	Name of the Village	Location	%ST Population	Unit/ Measurement	Estimate Cost(Rs. Lakh)	Implementing Agency	MDG Indicator
1	Electrification work	Bhanpuri	Panchayat office	Panchayat office	62.72	1	1	CSEB	1
2	Erection of Transformer for voltage improvement	Dhekohaka	Erachuva	Harechuva	24.39	1	5	CSEB	1
3	Erection of transformer for voltage improvement	Dedkhar	Chuchrungpur	Chuchrungpur	24.39	1	5	CSEB	2
<b>Total</b>							<b>11</b>		

<b>Name of JP: Charama</b>		<b>Sector: Social Justice</b>							
Sl.No.	Name of the work/Activity	Name of the GP	Name of the Village	Location	%ST Population	Unit/ Measurement	Estimate Cost(Rs. Lakh)	Implementing Agency	MDG Indicator
1	Construction of Mukti Dham	Parsoda	Sahupara	Sahupara	32.92	1	1.5	GP	6
2	Construction of Mukti Dham	Lilejhar	Chapapara	Chapapara	52.28	1	1.5	GP	6
3	Construction of Mukti Dham	Kishanpuri	Padmapur	Padmapur	52.38	1	1.5	GP	6
<b>Total</b>							<b>4.5</b>		
<b>Name of JP:Durgukondal</b>		<b>Sector: INFRASTRUCTURE</b>							
Sl.No.	Name of the work/Activity	Name of the GP	Name of the Village	Location	%ST Population	Unit/ Measurement	Estimate Cost(Rs. Lakh)	Implementing Agency	MDG Indicator
1	Construction of New Anganwadi Building	Konde	Gumedicha	Gumedicha	68.34	1	3.5	ICDS	3,4,5
2	Construction of New Anganwadi Building	Godpal	Otekasha kuretipara	Otekasha kuretipara	85.17	1	3.5	ICDS	3,4,5
3	Construction of New Anganwadi Building	Panchagi	Panchagi Amapara	Panchagi Amapara	86.89	1	3.5	ICDS	3,4,5
4	Construction of New Anganwadi Building	Sadhumichgaon	Odahur	Odahur	96.33	1	3.5	ICDS	3,4,5
5	Construction of New Anganwadi Building	Sadhumichgaon	Karkajhar	Karkajhar	81.7	1	3.5	ICDS	3,4,5

6	Construction of New Anganwadi Building	Tarhul	Tarhul	Tarhul	89.66	1	1	ICDS	3,4,5
7	Construction of New Anganwadi Building	Dumkasha	Hilchur	Hilchur	94.82	1	3.5	ICDS	3,4,5
8	Construction of New Anganwadi Building	Pedavari	Kotpara	Kotpara	66.79	1	3.5	ICDS	3,4,5
9	Construction of New Anganwadi Building	Uyikatola	Uyikatola	Uyikatola	95.39	1	3.5	ICDS	3,4,5
10	Construction of Market Shed	Hanpathari	Amagarh	Amagarh	67.62	1	1	GP	3,4,5
11	Construction of Nirmala Ghat	Pedawari	Pedawari	Pedawari	66.79	1	1	GP	3,4,5
12	Bharath Nirman Rajiv Gandhi SevaKendra	Kodekurse	Kodekurse	Kodekurse	79.56	1	10	GP	1
13	Bharath Nirman Rajiv Gandhi SevaKendra	Bangachar	Bangachar	Bangachar	82.6	1	10	GP	1
14	Bharath Nirman Rajiv Gandhi SevaKendra	Hamthavahi	Hamthavahi	Hamthavahi	80.67	1	10	GP	1
15	Bharath Nirman Rajiv Gandhi SevaKendra	Kodapaka	Kodapaka	Kodapaka	78.81	1	10	GP	1

16	Bharath Nirman Rajiv Gandhi SevaKendra	Biravahi	Biravahi	Biravahi	84.11	1	10	GP	1
17	Bharath Nirman Rajiv Gandhi SevaKendra	Bandardigi	Bandardigi	Bandardigi	93.5	1	10	GP	1
<b>Total</b>							<b>94</b>		
<b>Name of JP:Durgukondal Sector: Livelihood</b>									
Sl.No.	Name of the work/Activity	Name of the GP	Name of the Village	Location	%ST Population	Unit/ Measureme nt	Estimate Cost(Rs. Lakh)	Implementing Agency	MDG Indicator
1	Replacing / Repairing of irrigation gates	Kodapaswa	Kodapaswa	Stopdam (Kodapaswa)	78.81	36	4.51	WRD	1,7
2	Construction of a Stopdam	Bangachar	Bangachar	Bangachar	92.47	1	5	WRD	1,7
3	Construction of a Stopdam	Sihari	Sihari	Sihari	82.4	1	5	GP	1,7
4	Construction of Stopdam	Jhitkatola	Jhitkatola	Jhitkatola	76.85	1	5	GP	1,7
5	Construction of Stopdam	Bhiravahi	Bhiravahi	Bhiravahi	84.11	1	5	GP	1,7
6	Construction of Stopdam	Damkasa	Damkasa	Damkasa	97.77	1	5	GP	1,7
<b>Total</b>							<b>29.51</b>		



Name of JP:Durgukondal		Sector: Health							
Sl.No.	Name of the work/Activity	Name of the GP	Name of the Village	Location	%ST Population	Unit/ Measurement	Estimate Cost(Rs. Lakh)	Implementing Agency	MDG Indicator
1	Construction of Boundary wall at Public Health Centre	Damkasa	Damkasa	P.H.C.	97.77	1	5	CHMO	4,5
2	Construction of Boundary wall at Public Health Centre	Lohattar	Lohattar	P.H.C.	76.74	1	5	NRHM	4,5
3	Construction of Boundary wall at Public Health Centre	Damkasa	Damkasa	P.H.C.	78.57	1	1.5	NRHM	4,5
4	Construction of Borewell with Pump and Tank	Kodekushe	Kodekushe	P.H.C.	38.6	1	1.5	PHED	4,5
5	Construction of Handpump	Jhitkatola	Netampara	Netampara	76.85	1	0.7	PHED	4,5
6	Construction of Handpump	Damkasa	Damkasa	Damkasa	97.77	1	0.7	PHED	4,5
		<b>Total</b>					<b>14.4</b>		

Name of JP:Durgukondal Sector: Nutrition									
Sl.No.	Name of the work/Activity	Name of the GP	Name of the Village	Location	%ST Population	Unit/ Measurement	Estimate Cost(Rs. Lakh)	Implementing Agency	MDG Indicator
1	Purchase of weighing Machines			Block level Activity		95	0.95	ICDS	3,4
2	Purchase of utensils for Anganwadis			Block level Activity		132	3.96	ICDS	3,4
3	Distribution of Supplementary food in Selected Anganwadis			Block level Activity		14	1.4	ICDS	3,4
4	Construction of Child friendly Toilet in Anganwadis			Block level Activity		14	0.98	ICDS	3,4
<b>Total</b>							<b>7.29</b>		
Name of JP:Durgukondal Sector: Education									
Sl.No.	Name of the work/Activity	Name of the GP	Name of the Village	Location	%ST Population	Unit/ Measurement	Estimate Cost(Rs. Lakh)	Implementing Agency	MDG Indicator
1	Electrification works of Boys Residential School	Hatkonthal	Hatkonthal	Hatkonthal	63.48	20 Point	4.8	ACTW	2
2	Construction of Boundary wall	Durgukondal	Durgukondal	Pre. Matric Boys Hostel (Durgukondal)	50.29	1	1.5	GP	2
3	Construction of Boundary wall	Tarhul	Tarhul	Pre. Matric Boys Hostel (Tarhul)	89.66	1	2.7	GP	2

4	Construction of Boundary wall	Saraghughumra	Nirondadili	Primary & Middle School (Nirondadili)	90.26	1	4.5	GP	2
5	Construction of Boundary wall	Tarhul	Tarhul	(Kupakatel) Pre. School	89.66	1	2.7	GP	2
6	Electrification	Kalangpuri	Kalangpuri	Middle School (Kalangpuri)	52.43	25 Point	1	ACTW	2
							<b>Total</b>	<b>17.2</b>	

**Name of JP:Durgukondal Sector: Energy**

Sl.No.	Name of the work/Activity	Name of the GP	Name of the Village	Location	%ST Population	Unit/ Measurement	Estimate Cost(Rs. Lakh)	Implementing Agency	MDG Indicator	
1	Rural Electrification	Chavur gaon	Awaspara	Awaspara	60.73	150	1.5	CSEB	2	
2	Introduction of Smokeless chullah to Anganwadis	Block level Activity (17 Anganwadis in the block)					17	2	ICDS	3,4
3	Distribution of Solar lamps	Block level Activity (6 solar lamps in the villages)					6	1.12	GP	7
<b>Total</b>							<b>4.62</b>			

**Name of JP:Durgukondal Sector: Social Justice**

Sl.No.	Name of the work/Activity	Name of the GP	Name of the Village	Location	%ST Population	Unit/ Measurement	Estimate Cost(Rs. Lakh)	Implementing Agency	MDG Indicator
1	Construction of Muktidham	Bhandardigi	Bhandardigi	Bhandardigi	93.5	1	1.5	GP	7
2	Construction of Muktidham	Gudoom	Gudoom	Gudoom	68.0	1	1.5	GP	7
<b>Total</b>							<b>3</b>		

Name of JP: Kanker		Sector: Infrastructure							
Sl.No.	Name of the work/Activity	Name of the GP	Name of the Village	Location	%ST Population	Unit/ Measurement	Estimate Cost(Rs. Lakh)	Implementing Agency	MDG Indicator
1	Construction of Anganwadi Building	Thulthuli	Thulthuli	Thulthuli	90.98	1	3.5	ICDS	3,4
2	Construction of Anganwadi Building	Modey	Kacharapara	Kacharapara	74.06	1	3.5	ICDS	3,4
3	Construction of Anganwadi Building	Makri Khuna	Singhray Awaspara	Singhray Awaspara	51.9	1	3.5	ICDS	3,4
4	Construction of Anganwadi Building	Kodagaon	Sadakpara	Sadakpara	51.04	1	3.5	ICDS	3,4
5	Construction of Anganwadi Building	Potgaon	Potgaon (Halbapara)	Potgaon (Halbapara)	62.62	1	3.5	ICDS	3,4
6	Construction of Anganwadi Building	Sureli	Awaspara	Awaspara	75.4	1	3.5	ICDS	3,4
7	Construction of Anganwadi Building	Kulgaon	Kulgaon	Kulgaon	81.02	1	3.5	ICDS	3,4
8	Construction of Anganwadi Building	Patod	Patod	Patod	45.47	1	3.5	ICDS	3,4

9	Construction of a homoeo sub Centre Building	Kodabhat	Kodabhat	Kodabhat	48.87	1	10	CHMO	4,5	
10	Construction of Panchayat office Building	Bardevari	Bardevari	Bardevari	77.96	1	4.5	GP	3,7	
11	Construction of a PDS Godown	Tultuli	Tultuli	Tultuli	90.98	1	4	GP	1,3	
12	Construction of a PDS Godown	Muragaon	Muragaon (Bhaimsgaon)	Muragaon (Bhaimsgaon)	63.31	1	4	GP	1,3	
13	Consturction of a Coverd Nali	Babudabena	Halbapara	Halbapara	7.55	1	4.59	GP	1,2	
14	Consturction of a PDS Godown	Malgaon	Malgaon	Malgaon	61.23	1	4	GP	1,3	
15	Bharath Nirman Rajiv Gandhi SevaKendra	Potagaon	Potagaon	Potagaon	62.61	1	10	GP	1	
16	Bharath Nirman Rajiv Gandhi SevaKendra	Modey	Modey	Modey	74.06	1	10	GP	1	
17	Bharath Nirman Rajiv Gandhi SevaKendra	Makadikunna	Makadikunna	Makadikunna	68.72	1	10	GP	1	
<b>Total</b>								<b>89.09</b>		

Name of JP: Kanker		Sector: Livelihood							
Sl.No.	Name of the work/Activity	Name of the GP	Name of the Village	Location	%ST Population	Unit/ Measurement	Estimate Cost(Rs. Lakh)	Implementing Agency	MDG Indicator
1	Distribution of Irrigation Pumps (Diesel) to farmers Collectives under cluster			Block level Activity		6	0.74	DDA	1,3
2	Distribution of Irrigation Pumps (Electric) to farmers Collectives under cluster			Block level Activity		6	0.57	DDA	1,3
3	Construction of Borewell for irrigation Purpose			Block level Activity		25	5.6	DDA	1,3
4	Distribution of Reaper and Seed drill to farmers			Block level Activity		6	4.7	DDA	1,3,
5	Construction of vermi compost tanks			Block level Activity		35	3.14	DDA	1,3,7

6	Installation of a transformer at the Govt. farming Area kanker	Block level Activity			1	2.8	CSEB	1,3	
7	Distribution of power tiller to farmers collectives under cluster	Block level Activity			1	0.81	RKVY	1	
8	Construction of Market Shed	Kanharpuri	Kanharpuri (village road)	Kanharpuri (village road)	84.67	6	3	GP	1,3
10	Construction of Market Shed	Kurishtikur	Kurishtikur	Kurishtikur	82.25	6	3	GP	1,3
11	Construction of Market Shed	Modey	Modey	Modey	74.06	6	3	GP	1,3
12	Construction of Veterenary Dispensary	Mohapur	Mohapur	Mohapur	89.82	1	7	DD. Vet	1,3
13	Stone Pitching of pond	Albeda	Barchegondi (Sithla Pond)	Barchegondi (Sithla Pond)	51.04	1 Ac	0.5	GP	1
14	Construction of Check Dam	Patoda	Patoda	Patoda	45.56	1	7	Dept. Irrigation	1
15	Stone Pitching of River side	Athurgaon	Athurgaon(River Side)	Athurgaon(River Side)	59.67	1	0.5	GP	1
16	Construction of Stop Dam	Kanharpuri	Kanharpuri (Kudoom Nala)	Kanharpuri (Kudoom Nala)	84.67	1	7	Dept. Irrigation	1
17	Construction of Cattle Shed	Mohapur	Mohapur	Mohapur	89.82	1	1	DD. Vet	1,3
18	Construction of Stop Dam	Ichchhapur	Ichchhapur	Ichchhapur	87.04	1	7	GP	1

19	Construction of Cattle Shed	Andi	Andi	Andi	58.99	1	1	DD. Vet	1
20	Distribution of Pig Trio to farmers	Block level Activity				30	3.85	SGSY	1,3
21	Training for Mushroom Cultivation for SHG Women with Kits	Block level Programme				5	6	JP	1
<b>Total</b>							<b>68.21</b>		

**Name of JP: Kanker**

**Sector: Health**

Sl.No.	Name of the work/Activity	Name of the GP	Name of the Village	Location	%ST Population	Unit/ Measurement	Estimate Cost(Rs. Lakh)	Implementing Agency	MDG Indicator
1	Construction of a Boundary wall to Public Health Centre	Pidhapal	Pidhapal	Public Health Centre Pidhapal	59.1	1	5	CHMO	4,5
2	Construction of Bore well with pump and Tank	Pidhapal	Pidhapal	Public Health Centres Pidhapal	59.1	1	1.5	PHED	4,5
3	Providing water at Public Health Sub centre	Potagaon	Potagaon	Public Health Sub centre	62.62	1	1.5	PHED	4,5
4	Providing water at Public Health Sub centres	Kodagaon	Kodagaon	Public Health Sub centre	51.04	1	1.5	PHED	4,5
5	Providing water at Public Health Sub centre	Talakurra	Talakurra	Public Health Sub centre	60.59	1	1.5	PHED	4,5
6	Providing water at Public Health Sub centre	Domaharra	Domaharra	Public Health Sub centre	65.97	1	1.5	PHED	4,5



7	Providing water at Public Health Sub centres	Kokanpur	Kokanpur	Public Health Sub centres	52.5	1	1.5	PHED	4,5
8	Providing water at Public Health Sub centres	Kurustikur	Kurustikur	Public Health Sub centres	82.41	1	1.5	PHED	4,5
9	Providing water at Public Health Sub centres	Kodabhat	Kodabhat	Public Health Sub centres	48.52	1	1.5	PHED	4,5
10	Providing water at Public Health Sub centres	Patod	Patod	Public Health Sub centres	45.56	1	1.5	PHED	4,5
11	Providing water at Public Health Sub centres	Dumali	Dumali	Public Health Sub centres	48.87	1	1.5	PHED	4,5
12	Providing water at Public Health Sub centres	Kirgoli	Kirgoli	Public Health Sub centres	79.22	1	1.5	PHED	4,5
13	Providing water at Public Health Sub centres	Gadpachawadi	Garpichhwari	Public Health Sub centres	56.6	1	1.5	PHED	4,5
14	Construction of a Hand Pump	Nawagaon	Nawagaon	Navagaon (Bhaw)	66.41	1	0.7	PHED	4,5
15	Construction of a Hand Pump	Mohpur	Mohpur	Mohpur (Near the house of sarada)	89.82	1	0.7	PHED	4,5
16	Construction of a Hand Pump	Kodejunga	Kodejunga	Chivarang ward no. 3	97.11	1	0.7	PHED	4,5
17	Construction of Nirmala Ghat	Kokpur	Kokpur	Khamdodgi (ward no.1)	100	1	1	GP	7
18	Construction of a Hand pump	Mankesari	Mankesari	Mankesari (ward no-1)	62.5	1	0.7	PHED	4,5
<b>Total</b>							<b>26.8</b>		

<b>Name of JP: Kanker</b>		<b>Sector: Nutrition</b>							
Sl.No.	Name of the work/Activity	Name of the GP	Name of the Village	Location	%ST Population	Unit/ Measurement	Estimate Cost(Rs. Lakh)	Implementing Agency	MDG Indicator
1	Purchase of Weighing Machine for Anganwadis			Block level Activities		57	0.57	ICDS	3,4
2	Purchase of Utensile for Anganwadis			Block level Activities		142	4.26	ICDS	3,4
3	Distribution of Supplimentary food in Selected Anganwadis			Block level Activities		67	0.67	ICDS	3,4
4	Construction of Child friendly toilet in selected Anganwadis			Block level Activities		30	2.1	ICDS	3,4
5	Upgradation of Selected Anganwadis			Block level Activities		34	7.5	ICDS	3,4
<b>Total</b>							<b>15.1</b>		
<b>Name of JP: Kanker</b>		<b>Sector: Education</b>							
Sl.No.	Name of the work/Activity	Name of the GP	Name of the Village	Location	%ST Population	Unit/ Measurement	Estimate Cost(Rs. Lakh)	Implementing Agency	MDG Indicator
1	Construction of a Hand pump	Bewarti	Bewarti	Bevarathy (Primary School)	54.59	1	0.7	PHED	2
2	Construction of a quarters for the teachers, Prematric boys Residential school	Singarbhat	Singarbhat	Singarbhat (Pre Matric Boys Residential )	55.68	1	5.83	ACTW	2

3	Construction of Additional Room	Makdi Khoona	Makdi khoona.	Primary School (Makdi Khoona)	59.46	1	1	RGGVY	2
4	Construction of a Toilet for Girls	Dumali	Dumali	High School (Dumali)	48.87	1	0.2	GP	2
5	Construction of a Hand pump	Dumali	Dumali	High School (Dumali)	48.87	1	0.7	PHED	2
6	Construction of a Toilet	Dumali	Dumali	East-Middle School (Dumali)	48.87	1	0.2	GP	2
7	Construction of a Toilet(Boys)	Bagodar	Bagodar	Bagodar Higher Secondary School	47.32	1	0.4	GP	2
8	Construction of a Toilet(Girls)	Bagodar	Bagodar	Bagodar Higher Secondary School	47.32	1	0.4	GP	2
9	Construction of a Cycle Shed	Bagodar	Bagodar	Bagodar Higher Secondary School	47.32	1	0.5	GP	2
10	Construction of a Laborarty	Bagodar	Bagodar	Bagodar Higher Secondary School	47.32	1	7.5	GP	2
<b>Total</b>							<b>17.43</b>		
<b>Name of JP: Kanker</b>		<b>Sector: Energy</b>							
Sl.No.	Name of the work/Activity	Name of the GP	Name of the Village	Location	%ST Population	Unit/ Measurement	Estimate Cost(Rs. Lakh)	Implementing Agency	MDG Indicator
1	Erection of Street light	Arjuni	Nandanmara	Nandanmara	35	40 Pole	1.2	CSEB	2,7
2	Electrification of Panchayat Bhavan	Kodejunga	Chivarang	Chivarang Panchayat Office	97.11	15 Points	0.4	CSEB	2,7
3	Erection of transformer for Voltage improvement	Kokpur	Khamdodagi	Khamdodagi	100	1	5	CSEB	2,7
<b>Total</b>							<b>6.6</b>		

<b>Name of JP: Kanker</b>		<b>Sector: Social Justice</b>							
Sl.No.	Name of the work/Activity	Name of the GP	Name of the Village	Location	%ST Population	Unit/ Measurement	Estimate Cost(Rs. Lakh)	Implementing Agency	MDG Indicator
1	Construction of Community Hall	Thehmvat	Thehmvat	Thehmvat	56	1	3	GP	7
2	Construction of Mukthi dham	Nadhiya Navagaon	Nadhiya Navagaon	Nadhiya Navagaon	66.41	1	1.5	GP	6
<b>Total</b>							<b>4.5</b>		
<b>Name of JP:Koylibeda</b>		<b>Sector: Infrastructure</b>							
Sl.No.	Name of the work/Activity	Name of the GP	Name of the Village	Location	%ST Population	Unit/ Measurement	Estimate Cost (Rs. Lakh)	Implementing Agency	MDG Indicator
1	Construction of Anganwadi Bhavan	Kharampur	Mehada	Mehada	98.97	1	3.5	ICDS	3,5
2	Construction of Anganwadi Bhavan	Penkod	Jagannathpur	Jagannathpur	6.14	1	3.5	ICDS	3,5
3	Construction of Anganwadi Bhavan	Sulangi	Uparpara	Uparpara	76.8	1	3.5	ICDS	3,5
4	Construction of Anganwadi Bhavan	Badekapsi	Patelpara	Patelpara	72.4	1	3.5	ICDS	3,5
5	Construction of Anganwadi Bhavan	Laxmipur	Nidde	Nidde	97.39	1	3.5	ICDS	3,5

6	Construction of Anganwadi Bhavan	Dharampur	Chote	Bethiya	30.83	1	3.5	ICDS	3,5
7	Construction of Shopping Complex	Panavar	Panavar	Panavar	33.38	1	10	GP	1
8	Construction of C.C. road	Machapally	Machapally	Machapally	96.96	200 m	5	GP	1,2
9	Construction of Community hall	Dwarikapuri	Sadakpara P.V.57	Sadakpara P.V.57	30.87	1	3.5	GP	2,3
10	Construction of Culvert	Sulangi	Khutgaon	Khutgaon to Kastura road	94.29	2 m	2	GP	1,2
11	Construction of Culvert	Indraprastha	Gondahar	Gondahar to Ashram road	83.67	3 m	3	GP	1,2
12	Construction of Culvert	Saber	P.V.82 to 80 road	P.V.82 to 80 road	47.69	2 m	2	GP	1,2
13	Construction of Panchayat Building	Badejhad Katta	Badejhadkatta	Badejhadkatta	89.39	1	5	GP	3,7
14	Construction of Panchayat Building	Uliya	Uliya	Uliya	100	1	5	GP	3,7
15	Construction of Panchayat Building	Kamteda	Kamteda	Kamteda	88.65	1	5	GP	3,7

16	Construction of Panchayat Building	Akameta	Akameta	Akameta	90.52	1	5	GP	3,7	
17	Construction of Panchayat Building	Chargaon	Chargaon	Chargaon	72.32	1	5	GP	3,7	
18	Construction of Panchayat Building	Badrangi	Badrangi	Badrangi	97.57	1	5	GP	3,7	
19	Construction of Panchayat Bhavan	Gudbeda	Gudbeda	Gudbeda	72.71	1	5	GP	3,7	
20	Construction of Panchayat Bhavan	Panidobir	Panidobir	Panidobir	69.43	1	5	GP	3,7	
21	Construction of C.C. road	Bandey	Bandey Colony	Bandey Colony	10.8	130 m	3	GP	1,2	
22	Construction of Mitanin Centre	Block level Activity					1	10	CHMO	3,5
23	Bharath Nirman Rajiv Gandhi SevaKendra	Panidobir	Panidobir	Panidobir	65.23	1	10	GP	3,5	
24	Bharath Nirman Rajiv Gandhi SevaKendra	Porondi	Porondi	Porondi	76.36	1	10	GP	3,5	
25	Bharath Nirman Rajiv Gandhi SevaKendra	Gudabed	Gudabed	Gudabed	89.32	1	10	GP	3,5	
<b>Total</b>							<b>129.5</b>			

Name of JP:Koylibeda		Sector: Livelihood							
Sl. No.	Name of the work/Activity	Name of the GP	Name of the Village	Location	% of ST Population	Unit/ Measurement	Estimate Cost (Rs. Lakh)	Implementing Agency	MDG Indicator
1	Construction of Boundary wall in the Veterenary Dispensary	Godahur	Godahur Veterenary Dispensary	Godahur Veterenary Dispensary	95.42	1	2	DD. Vet	1,3
2	Construction of Boundary wall in the Veterenary Dispensary	Parathapur	Parthapur Veterenary Dispensary	Parthapur Veterenary Dispensary	84.11	1	2	DD. Vet	1,3
3	Construction of Boundary wall in the Veterenary Dispensary	Bada	Barde Veterenary Dispensary	Barde Veterenary Dispensary	84.47	1	2	DD. Vet	1,3
4	Purchase of Motorcycle for Veterenary Depatment for field visit	Block Level Activity (Block level Coverage)				1	0.6	DD. Vet	1,3
5	Construction of Borewell	Block Level Activity (Block level Coverage)				15	6	PHED	1,3
6	Distribution of irrigation Pump (Diesel) to Farmers Collectives Clusters	Block Level Activity (Block level Coverage)				3	0.79	WRD	1,7
7	Distribution of irrigation Pump (Electric) to Farmers Collectives under Clusters	Block Level Activity (Block level Coverage)				3	0.61	WRD	1,7

8	Distribution of Reaper and seed drill to Farmers Collectives under Clusters	Block Level Activity (Block level Coverage)				4	5.04	AD. Agriculture	1,7
9	Construction of vermi compost unit to Farmers Collectives Clusters	Block Level Activity (Block level Coverage)				21	3.14	AD. Agriculture	1,7
10	Construction of Godown	Alore	Alore	Alore	58.4	1	2	GP	1,7
11	Construction of Godown	Belgal	Belgal	Belgal	97.15	1	2	GP	1,7
12	Introducing Systematic Rice intensification (SRI)- Madagaskar Cultivation	Koylibeda	Koylibeda	Block level Programme		560 Ac	28	AD. Agriculture	1
13	Distribution of Power tiller to farmers Collectives under cluster	Koylibeda	Koylibeda	Block level Programme		1	1.45	AD. Agriculture	1,3
14	Construction of Stopdam	Shankar Nagar	Karakoda	Karakoda	100	1	5	GP	1,7
15	Construction of Pond	Aysebeda	Vidha Nagar P.V.129	Vidha Nagar P.V.129	0.98	1	1	GP	1,7
16	Construction of Stopdam	Shyam Nagar	Shyam Nagar P.V.108	Shyam Nagar P.V.108	3.1	1	5	GP	1,7



17	Promotion of Mini Dairy unit (1 Cow+ shed+feed) 50 nos	Block Level Activity (Block level Coverage)	30	18	DD. Vet	1,3,7
18	Training for Mushroom for SHG Women with Primary Aminities	Block Level Activity (Block level Coverage)	50	6	JP	3
19	Construction of Resource Centre	Block Level Activity (Block level Coverage)	1	10	JP	1
20	Providing service of livelihood professionals & Computer professionals	Block Level Activity (Block level Coverage)	1	5	JP	1
21	Training for Agarbathi making	Block Level Activity (Block level Coverage)	1 Unit	1	JP	1
22	Training for Bamboo Craft	Block Level Activity (Block level Coverage)	1 Unit	1	JP	1
<b>Total</b>				<b>107.63</b>		

Name of JP:Koylibeda		Sector: Health								
Sl.No.	Name of the work/Activity	Name of the GP	Name of the Village	Location	% ST Population	Unit/ Measurement	Estimate Cost (Rs Lakh)	Implementing Agency	MDG Indicator	
1	Mobile Medical unit	Block Level Activity (Block level Coverage)					1	30	CHMO	4,5
2	Construction of a Building for Public Health centre	Parathapur	Parathapur	Parathapur	84.41	1	6	ACTW	2,4,5	
3	Construction of Garbage point at Public	Aisebeda	Govindpur	Govindpur	46.52	10	1.5	CHMO	5,7	
<b>Total</b>							<b>36</b>			

Name of JP:Koylibeda		Sector: Nutrition								
Sl. No.	Name of the work/Activity	Name of the GP	Name of the Village	Location	% ST Population	Unit/ Measurement	Estimate Cost (Rs Lakh)	Implementing Agency	MDG Indicator	
1	Purchase of utensils for Anganwadi	Block Level Activity (Distribution of utensils to 277 centres)					277	8.31	ICDS	3,4
2	Purchase of Weighing Machine	Block Level Activity (Distribution of weighing Machine 96 centres)					96	0.96	ICDS	3,4
3	Distribution of supplementary food through Anganwadis	Block Level Activity (Distribution in 100 centres)					100	10	ICDS	3,4
4	Upgradation of Anganwadis	Block Level Activity (In 4 centres)					4	6	ICDS	3,4
<b>Total</b>							<b>25.27</b>			

Name of JP:Koylibeda		Sector: Education							
Sl.No.	Name of the work/Activity	Name of the GP	Name of the Village	Location	% ST Population	Unit/ Measurement	Estimate Cost (Rs Lakh)	Implementing Agency	MDG Indicator
1	School Electrification	Syam Nagar	Sohagaon	Sohagaon	70.37	20	0.25	ACTW	2
2	Construction of Boundary wall	Syam Nagar	P.V.14	P.V.14	15.23	400 m	10	ACTW	2
3	School Electrification	Indraprastha	Muravandy School	Muravandy School	87.4	25	0.3	ACTW	2
4	Construction of Toilet (Boys 1,Girls 1)	Indraprastha	Muravandy School	Muravandy School	87.4	2	0.4	ACTW	2,3
5	Construction of Toilet (Boys 1,Girls 1)	Indraprastha	Nayagondahar P.V. 38	Nayagondahar P.V. 38	87.4	2	0.4	ACTW	2,3
6	Construction of Boundary wall	Kalyanpur	Murjhar	Murjhar	90.3	200 m	5	ACTW	2
7	Construction of Toilet	Karekatta	Barkod	Barkod	74.07	2	0.4	ACTW	2
8	Construction of Toilet	Matoli	Matoli	Matoli	54.6	2	0.4	ACTW	2
9	Construction of Toilet	Matoli	P.V. 30	P.V. 30	54.6	2	0.4	ACTW	2
<b>Total</b>							<b>17.55</b>		

Name of JP:Koylibeda		Sector: Energy							
Sl.No.	Name of the work/Activity	Name of the GP	Name of the Village	Location	% ST Population	Unit/ Measurement	Estimate Cost (Rs Lakh)	Implementing Agency	MDG Indicator
1	Distribution of solar lamp			Block level activities		28	5.6	GP	2
2	Distribution of smokless chullah to selected Aganwadi			Block level activities		34	3.36	GP	3,4
3	Distribution of smokeless chullah to Ashram school			Block level activities		6	0.56	GP	2
4	Distribution of solar lamp in villages			Block level activities		14	2.8	GP	7
<b>Total</b>							<b>12.32</b>		
Name of JP:Koylibeda		Sector: Social Justice							
Sl.No.	Name of the work/Activity	Name of the GP	Name of the Village	Location	% ST Population	Unit/ Measurement	Estimate Cost (Rs Lakh)	Implementing Agency	MDG Indicator
1	Construction of Communnitty Hall	Dwarikapuri	PV-57 Sadakpara	PV-57 Sadakpara	25	1	3.5	GP	7
2	Construction of Mukti dham	Aysebeda	Aysebeda P.V.42	Aysebeda P.V.42	0.98	1	1.5	GP	7
3	Construction of Mukti dham	Barda	Barda PV 61	Barda PV 61	84.48	1	1.5	GP	7
4	Construction of Mukti dham	Machapalli	Machaplli P.V.623	Machaplli P.V.623	96.96	1	1.5	GP	7
<b>Total</b>							<b>8.0</b>		

Name of JP:Narharpur		Sector: Infrastructure							
Sl.No.	Name of the work/Activity	Name of the GP	Name of the Village	Location	% ST Population	Unit/ Measurement	Estimate Cost(Rs. Lakh)	Implemen ting Agency	MDG Indicator
1	Construction of Anganwadi	Ankhiharra	Kochwahi	Kochwahi	84.62	1	3.5	ICDS	3,4
2	Construction of Anganwadi	Shri Guhan	Shri Guhan	Shri Guhan	91.6	1	3.5	ICDS	3,4
3	Construction of Anganwadi	Shri Guhan	Hatkacharama	Hatkacharama	87.9	1	3.5	ICDS	3,4
4	Construction of Anganwadi	Choria	Daibanpara	Daibanpara	81.12	1	3.5	ICDS	3,4
5	Construction of Anganwadi Bhawan	Bhansuli	Bharetin-Bahara (Swalepara)	Bharetin-Bahara Swalepara)	97.35	1	3.5	ICDS	3,4
6	Construction of Anganwadi Bhawan	Umaradah	Nahrapara	Nahrapara	67.65	1	3.5	ICDS	3,4
7	Construction of Anganwadi Bhawan	Karap	Karap-Badepara	Karap-Badepara	52.24	1	3.5	ICDS	3,4
8	Construction of Anganwadi Bhawan	Abhanpur	Abhanpur Sadakpara	Sadakpara	86.29	1	3.5	ICDS	3,4
9	Construction of Anganwadi Bhawan	Badal	Awaspara	Awaspara	85.09	1	3.5	ICDS	3,4

10	Construction of Anganwadi Bhawan	Biranpur	Beech para	Beech para	83.45	1	3.5	ICDS	3,4
11	Construction of C.C.Road	Dev Gaon	Dev Gaon	From the house of Jagathram to the Chinlharam Gali	81.67	1	5.93	GP	2,4,5
12	Construction of C.C.Road	Mandaradarha	Mandaradarha	Fom the house of Gangaram to Sobharam Gali	91.91	1	5.93	GP	2,4,5
13	Construction of C.C.Road	Ankhikhara	Ankhikhara	Kochwahi main Road to th house of Ragendra	82.59	1	7	GP	2,4,5
14	Construction of C.C.Road	Masulapani	Masulapani	Rajpur.from Ramdev house to Sadlal house	93.91	200 M.	6	GP	2,4,5
15	Construction of C.C.Road	Bhainsmundi	Bhainsmundi	Bhainsmundi Main Road to the house of Vijayan	75.05	110 M.	3.75	GP	2,4,5
16	Construction of C.C.Road	Mawalipara	Mawalipara	Mawali para from the house of Asok to the house of Rajaram	70.6	200 M.	5.93	GP	2,4,5
17	Construction of C.C.Road	Babusalhetola	Babusalhetola	From the house of Supsing to Badjhar	64.88	200M	5.93	GP	2,4,5
18	Construction of Community hall	Bagdongary	Bagdongary	Thariyapara	32.75	1	3	GP	2,4,5
19	Bharath Nirman Rajiv Gandhi SevaKendra	Baspathar	Baspathar	Baspathar	65.86	1	10	GP	1

20	Bharath Nirman Rajiv Gandhi SevaKendra	Kumhankhar	Kumhankhar	Kumhankhar	68.39	1	10	GP	1
<b>Total</b>							<b>98.47</b>		
<b>Name of JP:Narharpur Sector:Livelihood</b>									
Sl.No.	Name of the work/Activity	Name of the GP	Name of the Village	Location	% ST Population	Unit/ Measurement	Estimate Cost(Rs. Lakh)	Implementing Agency	MDG Indicator
1	Construction of Boundary wall	Markatola	Markatola	Veterenary Dispensary (Markatola)	58.99	1	2	GP	1
2	Construction of Boundary wall	Dhudhawa	Dhudhawa	Veterenary Dispensary (Dhudhawa)	38.82	1	2	GP	1
3	Construction of Boundary wall	Budeli	Budeli	Veterenary Dispensary (Budeli)	48.37	1	2	GP	1
4	Construction of Boundary wall	Chamvad	Chamvad	Veterenary Dispensary (Chamvad)	32.51	1	2	GP	1
5	Construction of a PDS godown	Devinavagaon	Devinavagaon	Devinavagaon	38.32	1	3	GP	1,7
6	Stone Pitching of ponds	Risevada	Bhainsmundi	Bhainsmundi	56.87	1	1	GP	1,7
7	Stone Pitching of ponds	Choriya	Choriya	Choriya Sami Pond damapar	82.35	1	1	GP	1,7
8	Stone Pitching in pond	Dudhwa	Nayapara	Nayapara	86.62	1	1	GP	1,7
9	Stone Pitching in pond	Dompadar	Dompadar	Raja pond (Dompadar)	86.61	1	1	GP	1,7
10	Replacement/ repairing of irrigation Gate	Manikapur	Manikapur	Stopdam (Manikapur)	88.15	78	3.7	WRD	1,7

11	Replacement/ repairing of irrigation Gate	Maheshpur	Maheshpur	Stop dam (Maheshpur)	62.81	28	4.6	WRD	1,7
12	Replacement/ repairing of irrigation Gate	Kochavadi	Kochavadi	Kochavadi	84.62	36	4.58	WRD	1,7
13	Replacement/ repairing of irrigation Gate	Devagaon	Devagaon	Devagaon	81.67	80	5.75	WRD	1,7
14	Replacement/ repairing of irrigation Gate	Tikarapara	Tikarapara	Tikarapara	42.13	48	4.85	WRD	1,7
15	Replacement/ repairing of irrigation Gate	Pandaripani	Pandaripani	Pandaripani	66.45	112	8.54	WRD	1,7
16	Training for Mushroom Cultivation for SHG Women with Kits	Livelihood	Narharpur	Block level Programme		5	6	JP	1
17	Exposure visit for Diary farmers to Vaishaka	Livelihood	Narharpur	Block level Programme		1	1.5	JP	1
				<b>Total</b>			<b>54.52</b>		



Name of JP:Narharpur		Sector:Health							
Sl.No.	Name of the work/Activity	Name of the GP	Name of the Village	Location	% ST Population	Unit/ Measurement	Estimate Cost(Rs. Lakh)	Implementing Agency	MDG Indicator
1	Construction of Boundary wall in hospital	Sarvandi	Sarvandi	Public Health Centre (Sarvandi)	53.99	1	5	CHOM	4,5,6
2	Construction of Boundary wall in hospital	Dabena	Dabena	Public Health Centre Center (Dabena)	60.19	1	5	CHOM	4,5,6
3	Construction of Bore well with Pump and tank	Dabena	Dabena	Public Health Centre Center (Dabena)	80.19	1	1.5	PHED	4,5,6
4	Construction of Bore well with Pump and tank	Sarvandy	Sarvandi	Public Health Centre Center (Sarvandi)	53.99	1	1.5	PHED	4,5,6
5	Construction of Bore well with Pump and tank	Kurana	Kurana	Kurana	28.31	1	1.5	PHED	4,5,6
6	Construction of Bore well with Pump and tank	Chawadi	Chawada	Chawada	32.51	1	1.5	PHED	4,5,6
7	Construction of Bore well with Pump and tank	Kanhanpuri	Kanhanpuri	Kanhanpuri	68.02	1	1.5	PHED	4,5,6
8	Construction of Bore well with Pump and tank	Junwani	Junwani	Junwani	60.31	1	1.5	PHED	4,5,6

9	Construction of Bore well with Pump and tank	Sarona	Sarona	Sarona	31.89	1	1.5	PHED	4,5,6
10	Construction of Bore well with Pump and tank	Dawar khar	Dawar khar	Dawar khar	94.97	1	1.5	PHED	4,5,6
11	Construction of Bore well with Pump and tank	Saranda	Saranda	Saranda	70.84	1	1.5	PHED	4,5,6
12	Construction of Bore well with Pump and tank	Thema	Thema	Thema	37.7	1	1.5	PHED	4,5,6
13	Construction of Bore well with Pump and tank	Bhaismundi (G)	Bhaismundi (G)	Bhaismundi (G)	78.31	1	1.5	PHED	4,5,6
14	Construction of Bore well with Pump and tank	Ghotiyawahi	Ghotiyawahi	Ghotiyawahi	72.04	1	1.5	PHED	4,5,6
15	Construction of Bore well with Pump and tank	Jamgaon	Jamgaon	Jamgaon	65.89	1	1.5	PHED	4,5,6
16	Construction of Bore well with Pump and tank	Bhansuli	Bhansuli	Bhansuli	91.7	1	1.5	PHED	4,5,6
17	Construction of Bore well with Pump and tank	Marwari	Marwari	Marwari	84.28	1	1.5	PHED	4,4,5
18	Construction of community hall	Dompadar	Charbhata Bich para	Charbhata Bich para	81.67	1	1.5	GP	4,5

19	Construction of Hand Pump	Chanar	Chanar	Chanar	82.35	1	0.7	PHED	2,3,4,5,6
20	Construction of Hand Pump	Surhi	Surhi	Surhi	90.34	1	0.7	PHED	2,3,4,5,6
<b>Total</b>								<b>35.4</b>	

Name of JP:Narharpur		Sector:Nutrition							
Sl.No.	Name of the work/Activity	Name of the GP	Name of the Village	Location	% ST Population	Unit/Measurement	Estimate Cost(Rs. Lakh)	Implementing Agency	MDG Indicator
1	Purchase of utensils for Anganwadi			Block Level Activities		136	4.08	ICDS	4,5
2	Purchase of weighing machines in Anganwadis			Block Level Activities		83	0.83	ICDS	4,5
3	Construction of Child Friendly toilet at Anganwadi			Block Level Activities		80	5.6	ICDS	2
4	Upgradation of Selected Anganwadi			Block Level Activities		3	4.5	ICDS	4,5
<b>Total</b>								<b>15.01</b>	

Name of JP:Narharpur		Sector:Education							
Sl.No.	Name of the work/Activity	Name of the GP	Name of the Village	Location	% ST Population	Unit/Measurement	Estimate Cost(Rs. Lakh)	Implementing Agency	MDG Indicator
1	Construction of Boundary wall	Bansagar	Bansagar	Bansagar Primary School	65.82	1	5	GP	1,7
2	Construction of Toilet	Musurputta	Musurputta	Primary School Musurputta Katapara	54.81	1	0.2	GP	2,3
3	Construction of New Building	Umaradah	Umaradah	Umaradah Primary School	67.65	1	10	GP	2
4	Construction of New Building	Umaradah	Umaradah	Middle School	67.65	1	10	GP	2
<b>Total</b>							<b>25.2</b>		

Name of JP:Narharpur		Sector: Energy							
Sl.No.	Name of the work/Activity	Name of the GP	Name of the Village	Location	% ST Population	Unit/Measurement	Estimate Cost(Rs. Lakh)	Implementing Agency	MDG Indicator
1	Erection of transformer for farmers	Mandaradarha	Mandaradarha/Samrath para	Mandaradarha/Samrath para	91.92	1	1	CSEB	1
2	Erection of transformer for farmers	Mandaradarha	Tikarapara	Tikarapara	91.92	1	1	CSEB	1
3	Erection of transformer for farmers	Dompadar	Charmata (Kunjam para)	Charmata (Kunjam para)	96.01	1	1	CSEB	1
4	Erection of transformer for farmers	Dhourabhata	Dhourabhata	Dhourabhata	94.44	1	1	CSEB	1
5	Rural Electrification	Dhourabhata	Awarpara Main Road and near by place	Awarpara Main Road and near by place	94.44	1	6.72	ACTW	1
<b>Total</b>							<b>10.72</b>		

Name of JP: Narharpur

Sector: Social Justice

Sl. No.	Name of the work/Activity	Name of the GP	Name of the Village	Location	% ST Population	Unit/Measurement	Estimate Cost(Rs. Lakh)	Implementing Agency	MDG Indicator
1	Construction of Muktidham	Marampani	Marampani	Marampani	87.69	1	1.5	GP	7
2	Construction of Muktidham	Sri Guhan	HataKacharama	Hata Kacharama	91.6	1	1.5	GP	7
3	Construction of Muktidham	Bagadongari	Murumthara	Murumthara	40.91	1	1.5	GP	7
<b>Total</b>							<b>4.5</b>		

**Backward Regions Grant Fund (BRGF)  
Kanker, Chhattisgarh (North Bastar)**

**CHAPTER IV**

**Analysis of the Action Plan**

**A. Rationale for the Allocation of Sectors**

**1. Livelihood Sector**

The low income index value (0.152) and the percentage of the BPL households in the district (53%) are the comfortable indicators to show the poor status of the livelihood. The primary source of livelihood of the large majority of population is agriculture. Collection of forest produce and cattle rearing are another source of livelihood. The mode of production, nature of productive forces and productive relations has revealed that agriculture has not been moved from primary stage to modern one. All the characteristics of primary agriculture are evident in the district and it is characterized as single mono crop (Paddy). Agriculture is mainly depending on rain-fed. Only a few villages have opted double crop with the support of irrigation. The general information on the size of land holding, crop intensity, application of inputs (seeds, fertilizer, pesticide) productivity and marketable surplus indicate urgent intervention of a different treatment to agriculture. The application of selected modern and scientific inputs without losing the basic ethnic values of traditional agriculture is proposed in the action plan. Farmers collectives under cluster is proposed to avail institutional support under BRGF rather than individual based support. Proposals are also made in the action plan for other areas such as production of livestock, incentive to start agro based industry development of water bodies for irrigation and fish rearing, training, exposure visit and capacity building for better management of asset and resources. The activity in the sector has been proposed by the local community and the officials of the line department. The sector has real potential to address poverty and hunger. The implementation of the effective implementation of the sector will contribute in achieving the first Millennium Development Goals. Total 252 activities worth of Rs 874.37 lakh has been suggested under the sector for both rural and urban of the action plan. The average

cost of the activity is worked as Rs 3.46 lacks. The highest amount (Rs 50 lakh) is proposed for introducing Systematic Rice Intensification (SRI) madagaskar cultivation whereas Rs 0.25 lakhs is proposed for training for masonry. Both these activities are for agriculture based livelihood by developing irrigation.

## **2. Education Sector**

As far as education index (0.758) is considered Kanker has relatively better performance and it is evident from all the existing development literature including the Human Development Report of the Government of Chhattisgarh.

While considering the importance of education sector, 6.81 percent has been allotted to the sector. The amount works out to be as Rs.204.31 lakhs. The amount is divided between rural and urban on the ratio of 9:1. The vision of education of the community is displayed in the FGDs and Special Gram Sabha meetings. The background status and situational analysis of education sector gives an impression that there is a great need of investment in human resources and financial capital. However, during the field observation from many villages, it is revealed that there are certain critical gaps which need urgent attention. They are additional school buildings, compound wall, school electrification, potable drinking water, play ground, kitchen shed (new& repair) toilet (construction & maintenance), distribution of wooden cot with bed in prematric residential schools and prematric hostel and separate toilet for girls .In the situational survey in residential schools also found many infrastructural gaps. Total 116 activities are suggested under this sector both for urban and rural .The average amount per activity is Rs. 1.76 lakh with Rs. 10 lakh as the highest and Rs 0.10 lakh is the lowest. These small issues/ gaps which are proposed to address in the action plan are very important to contribute qualitative and quantitative changes in school education and finally contribute the MDGs related to education in the district.

### **3. Health Sector**

Public Health infrastructure is inadequate in the area. Malaria is one of the diseases causing major health challenge in the district. The indicators of the health profile are low (0.280) in the district. There is high Infant Mortality Rate (IMR), high Maternal Mortality Rate (MMR), less institutional delivery and poor coverage of the immunization. Due to the intervention of health sector by the district administration and NRHM, the district has started improving on health sector. However, effective management of nutrition, safe drinking water, sanitation and the good service delivery mechanism of the PHC's and sub centers are very important. The demand for safe drinking water and better maintenance of the PHC's are the major demand raised by the local community during the consultations at the village level. Therefore, the action plan has given more emphasis on the provision for safe drinking water, sanitation, construction & repair of health centers and construction of compound walls. Under this sector there are 119 activities with the financial support of Rs. 281.84 lakh. It is worked that Rs 2.37 lakh is the average cost per activity. Major items in the MDGs can be achieved only by addressing the issues related to health and the action plan is also moving in this direction.

### **4. Energy Sector**

Energy sector is one of the essential infrastructures required for economic growth, employment generation and poverty reduction. However, due to obstructions from the forest department it is very difficult to cover all the villages in the district under electrification. On the other side fuel requirement for cooking and other purposes are negatively affective the existing forest cover of the district. In this context, line extension, new electric line, transformer and solar lamp have been proposed under the action plan. Nearly, 3.31 percent of the fund has been given to energy sector and it works out Rs 99.42 lakh. Total 50 activities are proposed under sector.



## **5.Nutrition Sector**

To rank the district on the basis of the status of nutrition position, the nutritional status of the children is one of the acceptable indicators. Majority of the children are under nourished and there is wide differences in boys & girls in the villages having challenges related to connectivity and performance. The number in shortage of anganwadies, lack of toilets & drinking water facilities, lack of kitchen gardens, dysfunctional baby weighing scales & adult weighing scales, in accessible coverage is the major challenges in the anganwadies. The institutional surveys in the anganwadies have noticed that the anganwadies are lacking all types of facilities such as electrification, boundary wall, toys & other playing items. It seems that anganwadies are a non attractive place for women and children. Proper functioning of the anganwadies is very essential to address high Infant Mortality Rate (IMR), high Maternal Mortality Rate (MMR). During the field visit the lack of expertise and knowledge on nutritious food/ nutritious mix even among the SHG's leaders have been observed. In this context, 6.70 percent of the plan amount has been set apart under nutrition. Activities, under the action plan have been proposed to increase the nutritious status of women, teenage girls and children. There are total 56 activities under this sector and Rs 3.59 lakh is the average cost per activity.

## **6. Social Justice Sector**

Social justice sector has not been considered as a separate sector in the traditional planning exercise. The basic assumption was that the development in all the sectors automatically percolate to address the issues of social justice at the grassroots which in many cases may not occur .Therefore, the need of treating this as a separate sector is highly appreciable. Under this sector 44 activities are suggested and Rs.1.68 lakh is the average cost per activity.

## **7. Infrastructure Sector**

Connectivity is the major item under infrastructure sector. Roads are indispensable for economic progress of the villages. It is disturbing fact that this Infrastructure is inadequate and in deplorable condition in certain areas of the district. These gaps need to be plugged in .Absence of well knit rural road network causes lack of basic facilities such as education, health, banking, employment and social relations. As per the performance on PMGSY, it is revealed in the district that there are habitations, not yet connected by all weather roads too. It is noticed that under PMGSY, more attention has been given to big habitations as per the population size. On the other side, small habitations with the population size of 250-499 and habitations with less than 250 populations are generally left out. In this context, the proposed action plan tries to give priority to roads in this category of habitations which are poorly covered by PMGSY. Under infrastructure there are other requirements also and they are culverts, markets, public building, shopping complex, PDS shops, boundary wall, drainage, community hall, auditorium, godown and anganwadis etc. There are total 223 works suggested under this sector and Rs 5.67 lakh is the average cost per. This sector will play a major role in building enabling conditions for achieving MDGs in the district.

## **B. Salient Features of the Action Plan**

### **1. Small Activities / Works under Different sectors**

The nature and number of activities varies from sector to sector. Total 810 activities have been proposed under seven sectors. The average cost per activity is Rs. 3.12 lakh. It is noticed that Rs 50.0 lakh is the maximum cost of the activity which is proposed for introducing Systematic Rice Intensification (SRI), madagascar cultivation. Kitchen shed is the activity which incurs the minimum amount of Rs. 0.10 lakh. The maximum number of activities is to infrastructure

sector and it comes to 223. On the other side, social justice sector has the minimum number of activities, which comes only up to 44. The number and nature of activities gives an impression that small works have been generally proposed in the action plan under BRGF for the year 2012-2013. Proposal for small activities is a deliberate planning strategy aiming far reaching implications in the achieving Millennium Development Goals (MDGs), better Human Development Index (HDI), and Gender Development Index (GDI) in an environment which is characterized by the existing high incidence of poverty, mal nutrition, IMR, MMR. Moreover proposal for small activities may have a positive response to the challenges posed by the left wing extremists (LWE) in the district.

## **2. Non Traditional Activities**

In the action plan a package of 'non- traditional activities' are proposed under different sectors considering the socio economic profile, the existing political climate, felt need of the local community and the large scale passive attitude among the people towards the stereo type activities of the traditional mode. Therefore activities of System of Rice Intensification (SRI), training, exposure visits, formation and strengthening of occupational collectives under clusters, upgradation of anganwadies with package, introduction of bare foot engineering, introduction of solar plate and solar lamp . All this traditional activities are placed largely as a pilot project and once it is succeeded it will, no doubt be mainstreamed in the line departments. It is worked out that the non-traditional activities have optimum level of potential to generate rural employment, income and livelihood options. Apart from this, these activities generate an enabling environment for public participation in producing public goods through collective action. While implementing some of the non-traditional activities certain amount of mutual trust, reciprocity and strong associational life will be emerged as a byproduct. In the process certain degree of social capital can

be found which forms the prerequisite for local economic development. Introducing traditional activities in the action plan is a strategy to build social capital through state initiative and it may work as an investment for further economic development.

### **3. Cluster Approach**

Cluster Approach has been widely accepted as a tool for grouping and mobilizing of individuals into collectives based on occupational pattern, behavior and entrepreneurship. There are certain basic reasons for accepting this approach in the process of the action plan.

- 1. As per the norms of BRGF, individuals are not supposed to provide financial assistance whereas it is permissible for groups and collectives under cluster approach.
- 2. The economy of scale is optimum in groups and collectives under cluster approach. The transactional cost can also be reduced to the minimum in cluster approach. Moreover, in the production process input and output ratio is economical, viable and sustainable in groups rather than individual units.
- 3. Social mobilization can be used as a basic tool for the economic development in cluster approach. During the process of action plan clustering of villages has been done in certain activities under different sectors. In future, the existing and recommended collectives under cluster approach may develop into an activity based hub and can easily make convergence with National Rural Livelihood Mission (NRLM).

### **4. Mainstreaming Gender Issues**

While preparing the action plan, special attention has been made to understand and document the voice of women. Mobilization of women folk into the gram sabha at a time and venue convenient to them has facilitated for the articulation of their felt needs. While analyzing the proceeding of the gram sabha and consultations, it is felt that the demands raised by women are different from their male counterparts. Women have more concern on housing, health, education and livelihood. Their demands are more house hold based rather than community

based. When the felt needs are prioritized and converted into projects, the women's issue is considered. Activities under livelihoods are designed in such a way that woman can participate, effectively. When activities are fixed for villages, more attention has been given to those areas where women have their effective associational life under SHG network. Though there is no separate demarcation for women component in the action plan it is estimated that around 35 percent of the activities and 28 percent of the allocation has been considered as Women Component Plan (WCP).

### **5. Millennium Development Goals (MDGs)**

The existing incidence of poverty, malaria high rate of IMR, MMR, low level of gender status, high level of illiteracy and backwardness in the district gives an impression that it is not easy to achieve the millennium development goals. However, based on the MDGs, the selection and prioritization of activities under the action plan has been worked out. The plan format is designed in such a way that there is a column under which the achievement of MDGs is entered against each activity. All the activities under the action plan have direct or indirect impact on MDGs. Livelihood activities are identified for reducing the poverty and hunger (No. 1 of the MDG). Activities under education sector are also selected in such a way to improve enrollment, to reduce dropouts and also to provide quality education. This has been designed in the background of right to education. Proposals with special attention to girl's education is also included (No. 2 & 3 of the MDGs). Infant child Mortality Rate (IMR), Maternal Mortality Rate (MMR), Malaria and other diseases are proposed to address by the activities of health, nutrition, education, livelihood, energy and infrastructure sectors (Number 2,3,4,5,& 6 of the MDGs). The activities under energy and livelihood sectors are capable to achieve protection of environment (Number 7 of the MDGs).

<b>Table No.IV. 1: Work Details on Sector wise, under BRGF, Kanker District (2012-2013)</b>						
<b>Sl No</b>	<b>Sector</b>	<b>No of Works</b>	<b>Total Amount (Rs. in Lakh)</b>	<b>Average Amount (Rs. in Lakh)</b>	<b>Maximum cost (Rs. in lakh)</b>	<b>Minimum cost (Rs. in lakh)</b>
1	Infrastructure	223	1264.76	5.67	10.00	0.50
2	Livelihood	204	874.37	4.29	25.00	0.25
3	Health	119	281.84	2.37	51.50	0.25
4	Education	116	204.31	1.76	10.00	0.10
5	Nutrition	56	201.19	3.59	24.00	0.50
6	Energy	50	99.42	1.99	10.00	0.40
7	Social Justice	44	74.11	1.68	3.75	0.25
<b>Total</b>		<b>812</b>	<b>3000.00</b>	<b>3.69</b>	<b>50.00</b>	<b>0.10</b>

**Source:** Work Details of the District, Kanker District, Action Plan 2012-2013

<b>Table No. IV.2: Work Details on Sector wise, under BRGF, Antagarh Block (2012-2013)</b>						
<b>Sl No</b>	<b>Sector</b>	<b>No of Works</b>	<b>Total Amount (Rs. in Lakh)</b>	<b>Average Amount (Rs. in Lakh)</b>	<b>Maximum cost (Rs. in lakh)</b>	<b>Minimum Cost (Rs. Lakh)</b>
1	Infrastructure	26	141.76	5.45	10.00	0.25
2	Livelihood	18	87.75	4.88	25.00	0.40
3	Health	7	28.34	4.05	15.00	0.50
4	Education	7	15.58	2.23	10.00	0.00
5	Nutrition	6	23.25	3.88	12.10	1.36
6	Energy	5	7.95	1.59	5.00	1.00
7	Social Justice	6	7.55	1.26	2.50	1.00
<b>Total</b>		<b>75</b>	<b>312.18</b>	<b>4.16</b>	<b>25.00</b>	<b>0.25</b>

**Source:** Work Details of the District, Antagarh Block, Action Plan 2012-2013

<b>Table No. IV. 3: Work Details on Sector wise, under BRGF, Bhanupratapur Block (2012-2013)</b>						
<b>Sl No</b>	<b>Sector</b>	<b>No of Works</b>	<b>Total Amount (Rs. in Lakh)</b>	<b>Average Amount (Rs. in Lakh)</b>	<b>Maximum cost (Rs. in lakh)</b>	<b>Minimum Cost (Rs. Lakh)</b>
1	Infrastructure	34	181.04	5.32	5.93	0.50
2	Livelihood	23	89.96	2.65	25.00	0.60
3	Health	19	37.05	1.09	6.00	0.30
4	Education	18	31.34	0.92	6.00	0.60
5	Nutrition	18	21.96	0.65	0.75	0.07
6	Energy	12	13.45	0.40	3.00	0.50
7	Social Justice	8	10.06	0.30	2.50	1.00
<b>Total</b>		<b>132</b>	<b>384.86</b>	<b>2.91</b>	<b>25.00</b>	<b>0.07</b>

**Source:** Work Details of the District, Bhanupratapur Block, Action Plan 2012-2013

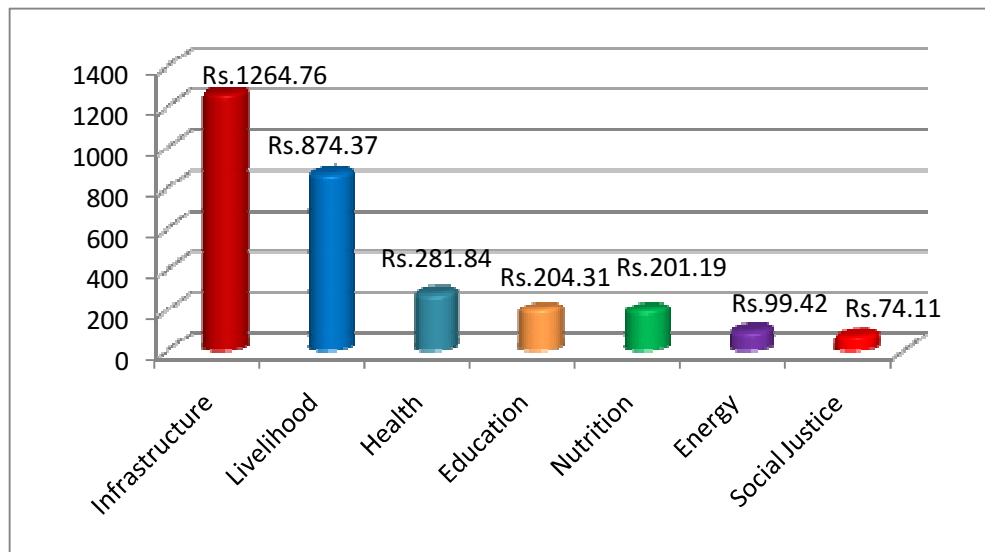
<b>Table No. IV.4: Work Details on Sector wise, under BRGF, Charama Block (2012-2013)</b>						
<b>Sl No</b>	<b>Sector</b>	<b>No of Works</b>	<b>Total Amount (Rs. in Lakh)</b>	<b>Average Amount (Rs. in Lakh)</b>	<b>Maximum cost (Rs. in lakh)</b>	<b>Minimum Cost (Rs. Lakh)</b>
1	Infrastructure	34	210.4	6.19	8.83	0.70
2	Livelihood	24	104.49	4.35	7.43	0.50
3	Health	21	41.45	1.97	5.00	0.25
4	Education	22	29.8	1.35	5.83	0.10
5	Nutrition	9	38.15	4.24	9.00	0.56
6	Energy	6	15.00	2.50	5.00	1.00
7	Social Justice	6	10.5	1.75	3.75	0.10
<b>Total</b>		<b>122</b>	<b>449.79</b>	<b>3.69</b>	<b>9.00</b>	<b>0.10</b>
<b>Source:</b> Work Details of the District, Charama Block, Action Plan 2012-2013						
<b>Table No. IV.5: Work Details on Sector wise, under BRGF, Durgukondal Block (2012-2013)</b>						
<b>Sl No</b>	<b>Sector</b>	<b>No of Works</b>	<b>Total Amount (Rs. in Lakh)</b>	<b>Average Amount (Rs. in Lakh)</b>	<b>Maximum cost (Rs. in lakh)</b>	<b>Minimum Cost (Rs. Lakh)</b>
1	Infrastructure	24	130.36	5.43	5.93	1.00
2	Livelihood	27	105.84	3.92	5.00	1.00
3	Health	13	31.00	2.38	6.00	0.70
4	Education	9	20.64	2.29	4.50	0.80
5	Nutrition	4	13.01	3.25	11.75	1.50
6	Energy	5	8.70	1.74	3.00	1.00
7	Social Justice	3	4.50	1.50	2.50	0.72
<b>Total</b>		<b>85</b>	<b>314.05</b>	<b>3.69</b>	<b>11.75</b>	<b>0.70</b>
<b>Source:</b> Work Details of the District, Durgukondal Block, Action Plan 2012-2013						
<b>Table No. IV.6: Work Details on Sector wise, under BRGF, Kanker Block (2012-2013)</b>						
<b>Sl No</b>	<b>Sector</b>	<b>No of Works</b>	<b>Total Amount (Rs in Lakh)</b>	<b>Average Amount (Rs. in Lakh)</b>	<b>Maximum cost (Rs. in lakh)</b>	<b>Minimum Cost (Rs. Lakh)</b>
1	Infrastructure	34	245.2	7.21	10.00	3.50
2	Livelihood	35	129.89	3.71	10.00	0.25
3	Health	26	40.00	1.54	2.50	0.70
4	Education	21	24.48	1.17	7.50	0.20
5	Nutrition	9	31.31	3.48	12.65	1.20
6	Energy	6	14.6	2.43	5.00	0.40
7	Social Justice	6	17.00	2.83	3.75	0.50
<b>Total</b>		<b>137</b>	<b>502.48</b>	<b>3.67</b>	<b>12.65</b>	<b>0.20</b>
<b>Source:</b> Work Details of the District, Kanker Block, Action Plan 2012-2013						

<b>Table No. IV.7: Work Details on Sector wise, under BRGF, Koylibeda Block (2012-2013)</b>						
<b>Sl No</b>	<b>Sector</b>	<b>No of Works</b>	<b>Total Amount (Rs. in Lakh)</b>	<b>Average Amount (Rs. in Lakh)</b>	<b>Maximum cost (Rs .in lakh)</b>	<b>Minimum Cost (Rs. Lakh)</b>
1	Infrastructure	41	198.48	4.84	10.00	1.00
2	Livelihood	36	207.30	5.76	10.00	0.25
3	Health	4	54.2	13.55	50.00	0.50
4	Education	30	50.14	1.67	10.00	0.20
5	Nutrition	4	42.03	10.51	24.07	1.50
6	Energy	7	24.60	3.51	10.00	1.00
7	Social Justice	8	14.00	1.75	3.75	0.50
<b>Total</b>		<b>130</b>	<b>590.75</b>	<b>4.54</b>	<b>50.00</b>	<b>0.20</b>
<b>Source:</b> Work Details of the District, Koylibeda Block, Action Plan 2012-2013						

<b>Table No. IV. 8: Work Details on Sector wise, under BRGF, Naraharpur Block (2012-2013)</b>						
<b>Sl No</b>	<b>Sector</b>	<b>No of Works</b>	<b>Total Amount (Rs in Lakh)</b>	<b>Average Amount (Rs in Lakh)</b>	<b>Maximum cost (Rs in lakh)</b>	<b>Minimum Cost (Rs. Lakh)</b>
1	Infrastructure	30	157.57	5.25	7.50	0.70
2	Livelihood	41	149.14	3.64	10.00	1.00
3	Health	29	49.80	1.72	5.00	0.70
4	Education	9	32.33	3.59	10.00	0.20
5	Nutrition	6	31.48	5.25	14.00	1.79
6	Energy	9	15.12	1.68	6.72	1.00
7	Social Justice	7	10.50	1.50	1.50	0.25
<b>Total</b>		<b>131</b>	<b>445.94</b>	<b>3.40</b>	<b>14.00</b>	<b>0.20</b>
<b>Source:</b> Work Details of the District, Naraharpur Block, Action Plan 2012-2013						

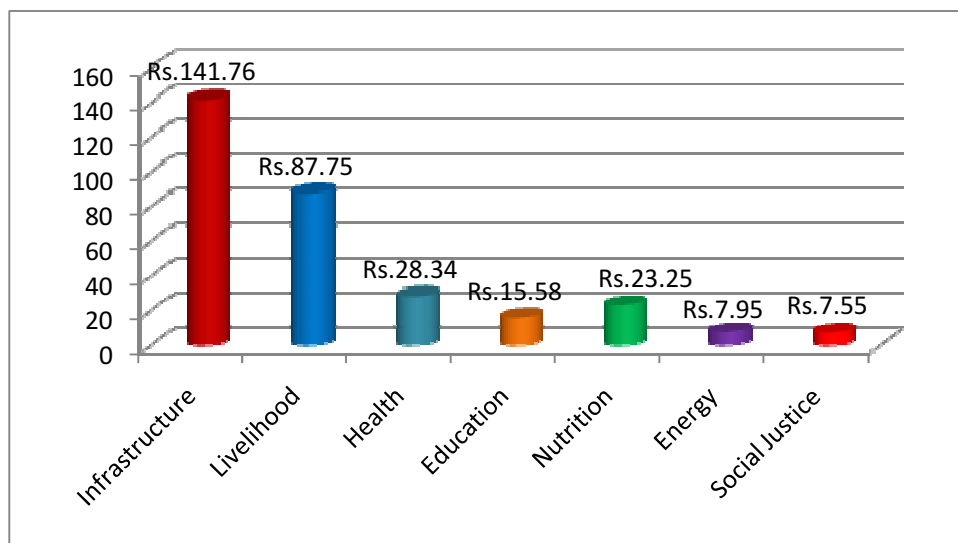


Fig No. IV.1: Work Details on Sector wise, under BRGF, Kanker District (2012-2013), Rs. In lakhs)



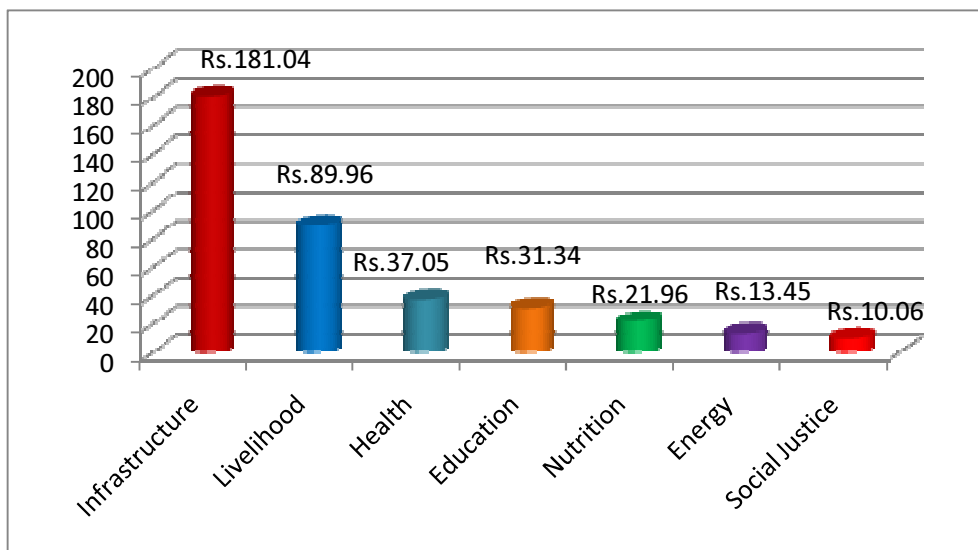
Source: Table No. IV.1

Fig No. IV.2: Work Details on Sector wise, under BRGF, Antagarh Block (2012-2013), Rs. In Lakhs



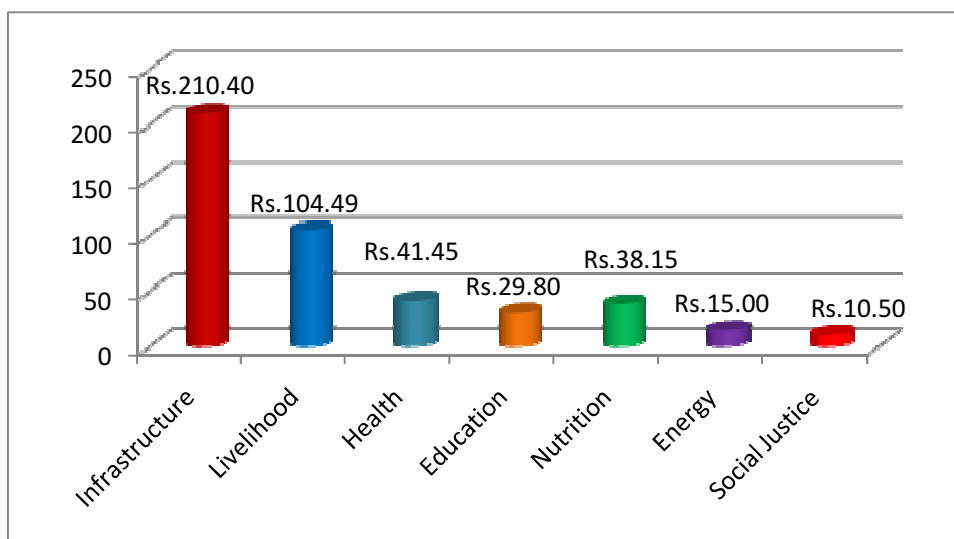
Source: Table No. IV.2

Fig No. IV.3: Work Details on Sector wise, under BRGF, Bhanupratapur Block (2012-2013), Rs. In Lakhs



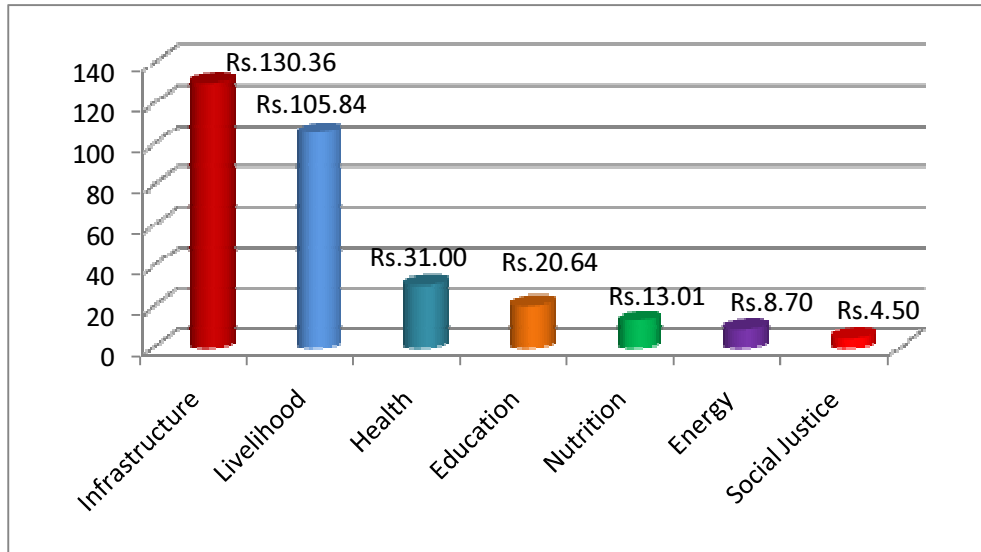
Source: Table No. IV.3

Fig No.IV.4: Work Details on Sector wise, under BRGF, Charama Block (2012-2013), Rs. In Lakhs



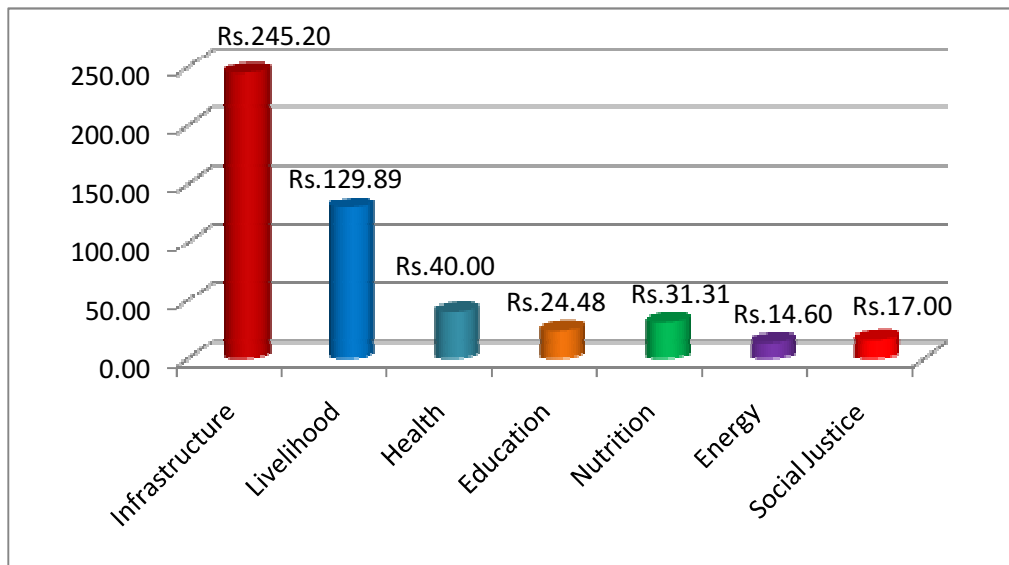
Source: Table No. IV.4

Fig No.IV.5: Work Details on Sector wise, under BRGF, Durgukondal Block (2012-2013), Rs. In Lakhs



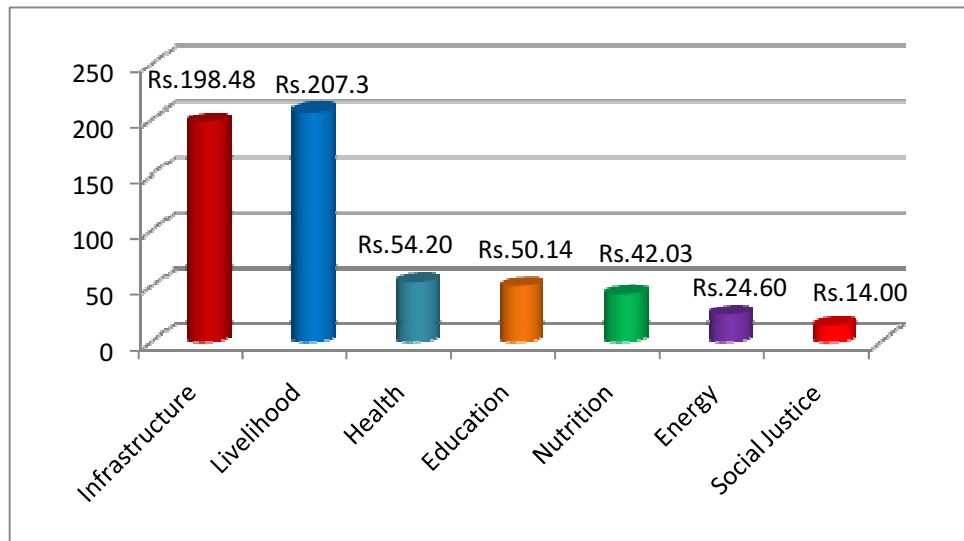
Source: Table No.IV.5

Fig No. IV.6: Work Details on Sector wise, under BRGF, Kanker Block (2012-2013), Rs. In Lakhs



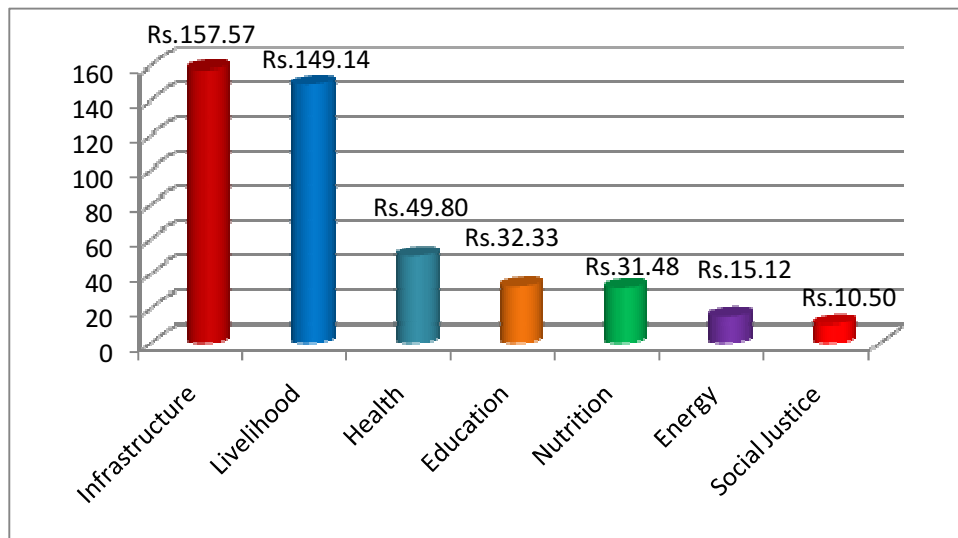
Source: Table No.IV.6

Fig No. IV.7: Work Details on Sector wise, under BRGF, Koylibeda Block (2012-2013), Rs. In Lakhs



Source: Table No.IV. 7

Fig No.IV. 8: Work Details on Sector wise, under BRGF, Naraharpur Block (2012-2013), Rs. In Lakhs



Source: Table No. IV.8

**Backward Regions Grant Fund (BRGF)  
Kanker, Chhattisgarh (North Bastar)**

**CHAPTER V**

**Proposed Outcomes of the Action Plan Under BRGF**

**Works, Output and the Expected Outcomes**

The output and outcomes of the works suggested in the action plan under BRGF are given below. Output is the immediate result of the implementation and outcome is the long term impact of the programmes. Output can range from poverty reduction (MDG No. 1) to global partnership (MDG No. 8). Some of the important expected outcomes are reduction of poverty, human development, individual and community health, gender justice, improved skill development for unskilled labour force, sense of ownership in community assets, deepening of democratic culture to participate in decision making process at the grass roots and local economic development, inculcation of grassroots democratic values, positive contribution for natural resource management , environment protection and pre emptive support for local livelihood systems. Certain degree of synergy is identified in the expected outcomes and it will lead in achieving MDGs in the district of Kanker.

<b>1. Sector: Infrastructure</b>		
<b>Works</b>	<b>Out puts</b>	<b>Expected Outcomes</b>
Road construction, concreting, construction of culverts, godown, check dams, boundary walls, office quarter, construction of community hall, construction of market shed . Bharat Nirman Rajiv Gandhi Seva Kendra construction of mitanin centre	Access and community ownership to public institutions, public health, easy access to market, common assets creation etc.	Agriculture productivity, poverty reduction, food security, increase in health and education status increase in number of institutional delivery, equality, dignity, associational life, additional income etc. (number: 1,2,3,4&5 of MDGs will be attained).
<b>2. Sector: Livelihood</b>		
<b>Works</b>	<b>Outputs</b>	<b>Expected Outcomes</b>
Crops diversification, incentives for farmers under cluster approach, exposure visits to other states, SRI	Employment generation, empowerment of women, skill upgradation, skill	Poverty reduction, reduction of malnutrition and anemia, reduction of IMR & MMR,

techniques for crop production , construction of new ponds and open well ,use of sprinklers, stone pitching of existing ponds , promoting low water consuming crops and check dams and training for hand pump repair, training masonry, training for agarabathi, training for bamboo craft, exposure visit of diary farmers, construction to resource centre, promotion of mini diary unit.	development, application and familiarization of scientific knowledge on farming, fisheries, and trends in market.	environment protection, better health and education, immunization coverage etc.(number:1, 2, 3, 4, 5, 6, 7& 8 of MDGs will be attained)
<b>3. Sector: Health</b>		
<b>Works</b>	<b>Out puts</b>	<b>Expected Outcomes</b>
Provision for mobile health units, improvement of primary health centers, drainage, boundry walls, public toilets, bore well for drinking water.	Better health facilities at door steps, better coverage of immunization, prevention of malaria, TB, AIDS and better health etc.	Institutionalization of delivery, low IMR, MMR, women's health, reduction of malnutrition and anemia etc.(number: 3,4,5,6 of MDGs will be attained).
<b>4. Sector: Nutrition</b>		
<b>Works</b>	<b>Output</b>	<b>Expected Outcomes</b>
Introduction of weighing machine, child friendly toilets, introduction of PDS shop, kitchen shed etc.	Development of clean habits among children, protection from market forces, food preparation in a healthy condition, better interaction among people, clean sanitation and clean environment, bio farming etc.	Good health, better standard of living, poverty reduction, dignity, synergy, better environment ,low IMR,MMR, women empowerment, etc. (number:1,3,4,5&7of MDGs will be attained).
<b>5. Sector: Education</b>		
<b>Works</b>	<b>Outputs</b>	<b>Expected Outcomes</b>
New building, toilet ,boundary wall, repair of school building, school laboratory , playground, electrification ,hand pump,(water supply ) additional classroom, distribution of wooden cot with bed to selected prematric hostels and residential schools.	Better education facilities, better education attainment, more attraction to school education, attracting girls to education.	High level of enrolment, low level of dropout, positive changes in gender status, health attainment 'women empowerment (number 2, 3, 4 and 5 of MDGs will be attained).

<b>6. Sector: Energy</b>		
<b>Works</b>	<b>Outputs</b>	<b>Expected Outcomes</b>
Smokeless chullah, steam chullah, electrification, voltage improvement.	Protection of environment, fire wood availability, better availability and access to energy and light, women empowerment, protection of forests ,employment, and income generation and skill development etc.	Community health, productivity in agriculture, energy saving, poverty reduction, additional income, skill development, child and women health, etc. (number: 1,3,4 & 5 of MDGs will be attained).
<b>7. Sector: Social Justice, Empowerment &amp; Gender</b>		
<b>Works</b>	<b>Outputs</b>	<b>Expected Outcomes</b>
Construction of <i>Muktidhaam</i> , community hall.	Civic culture participation in public life etc.	Dignity, formation of civil society, building social capital, trust, reciprocity, global partnership etc.(number:1, 3, 7 & 8 of MDGs will be attained).

### **1. Poverty Reduction through Livelihood**

An important outcome of BRGF is the poverty reduction through livelihood options. Creation of sustainable job opportunity through the introduction of training, skill upgradation and provision for livelihood development has ensured for an additional support for men and women under SHGs/livelihood collectives. Cluster approach is also a step towards the provision for sustainable employment and income to the low income families who mostly belong to the unskilled labour category .Under the action plan certain sections of the BPL households will get self employment under BRGF .In others, the action plan is prepared in such a way that it will cover not only the BPL households but also a major section of households which are at the lowest strata of APL category. Majority of the marginalized sections of the society particularly the SCs and STs may come out from the poverty profile .The action plan also envisages providing connectivity and other infrastructure development to the district which in turn accelerate the process of local economic development and finally it may have a positive impact to reduce poverty .The action plan also is expected to provide

certain assistance to many families who are small and marginal in size. It will also develop an effective platform to generate additional income through modern practices of agriculture and allied activities. (animal husbandry, poultry, fisheries piggery, goat rearing, etc.) The action plan is expected to provide critical support either as forward or backward linkage to certain other schemes such as RKVY, IWMP, NRLM and MGNREGA. If this action plan is effectively implemented in Kanker district, it will have an additional effect to create an economic zone devoid of poverty. Moreover, it has the potential to achieve the first of the Millennium Development Goals (MDGs) - 'Eradicating Extreme Poverty and Hunger' from the district.

## **2. Regular Income**

The action plan of the BRGF provides 'some sort of sustainable income' through self employment opportunity for the unskilled population by strengthening the livelihoods options and upgradation of the skills and capacities of the local community .Since, the action plan address certain existing problems in public health and education sectors, the local community has to spend less from their own income. The service delivery of these sectors will improve and finally the expenditure from the local community on these sectors also may be negligible. It develops saving habits and the credit worthiness of the local community and increases their choice for credit.

## **3. Answer for Endangered Forests**

The present information on forest cover shows that the area under forest has been decreasing; considerably .This decline is mainly due to encroachment, deforestation, and indiscriminate felling of trees. The decline of forest area and its density has made some change to weather conditions, biodiversity and native ecosystems not only in the district but also in adjoining districts and outside the 'Baster Plateau'. It is reported that there is an increasing and intense anthropogenic pressure on forest, mainly on the fringe area of the forest .There



are other disturbing trends such as destruction of flora and fauna habitats, encroachment in to the corridors of the forest animals, increasing man made forest fire, environmental pollution, unregulated cattle grazing and the increasing fuel requirement for cooking are negatively affecting the existing forest cover in the district. The promotion of smokeless chullah steam chullah for residential schools ,extension of electric line are attempts to protect the forest ,bio-diversity and native eco system All these activities directly or indirectly enhance the fuel efficiency and results in the protection of forests

#### **4. Women Empowerment.**

The proposed action plan under BRGF has paved the way for self employment under livelihood options, better health and economic status better access to children to anganwadi. Women may get regular and decent income from self employment and this provides high dignity for women within their house and outside. This may also help in addressing the issue of 'feminization of poverty'. Moreover, major share of women's income may directly go to the family and particularly it will have an impact on health and education of children.

#### **5. Bio Mass Production**

The particular terrain of Kanker district demands bio mass production in a massive scale to arrest soil erosion and improve the fertility of the soil. The non availability of fodder grass particularly in summer months is one of the major problems that the bovine economy is facing in the district. In this context, it would be highly relevant to increase the bio mass production in the district. Therefore bio mass production through various methods such as watershed management, check dams, construction of ponds, open wells, construction and repair of shutter and fencing are very essential .All these activities have been proposed under the action plan. The outcome of the bio mass production may reflect the economy, ecology and environment of the district.

## **6. Effect on Agriculture**

Due to the expected doubling of worldwide food demand by 2050 the challenges posed by the global food crises are likely to increase. The action plan under BRGF is also a humble attempt to face food crises and hence it is envisaged to increase the food production in the district. It is agreed that public investment in agriculture in the district is very little which hampers agriculture production and rural livelihood in many ways. Single and mono crop with low productivity is the major characteristic of agrarian economy in the district.

## **7. Inter Sector Linkage and Strengthening of Networks**

Convergence of various activities will facilitate and strengthen the inter sector linkages and inter relationship of activities. The linkages to various other schemes, departments and programmes may have better impact on various activities under BRGF.

## **8 .Creation of Community Asset**

By providing employment opportunities to the unskilled workers various durable community assets are also created at the village level. These community assets may strengthen the local economy, agriculture, animal husbandry, fisheries and human development. Community asset generation will also improve the quality of rural life. Creation of community assets and its management is one of the objectives of the action plan under BRGF. Majority of the felt needs of the community assets are proposed in the action plan. The implementation of the action plan will provide all types of community asset in the district. The sustainability of the community assets can be managed with the support of convergence with other schemes. Certain types of community assets such as afforestation and plantation in common land have the potential to generate additional income to the vulnerable groups.

## **9. Traditional Agrarian Practices**

Irrigation, rural infrastructure, know how on supply value chains and gender mainstreaming have proven to be vital to traditional agricultural growth in the district. As a result, the perspective plan proposes preservation of traditional agrarian practices and organic farming, which is one among the important outcomes of the works under BRGF in the district. A majority of activities proposed in the plan strengthens the traditional economic support systems based on agrarian practices and it will also develop new mechanisms for the further strengthening of the sector.

## **10. Capacity Building of the Local Governments**

The programme implementation of the scheme is generally done by the gram panchayats and nagar panchayaths. As a result the credibility of the panchayats (both gram and nagar panchayaths) as well its capacity has been enhanced. This may probably the first time in the district that the gram and nagar panchayats are given a large stake in programme implementation. The panchayats are expected to prepare resource planning at the local level as well as in the management of very massive information on different aspects of critical gap and gap filling. The recognition and efficacy of the panchayats has increased due to the provision of grassroots participation in the planning process. Involvement of the people in the management of the programme will help in deepening the democratic structures in existence. This can even percolate into other areas of rural governance thus having a cascading effect of fortifying rural democracy.

## **11. Disaster Mitigation, Water Table Management and Climate Change Management**

Most of the villages are vulnerable to various kinds of disasters and climate change. In Kanker district majority of the area comes under highland. It is reported that mountainous terrain, denuding vegetation, unscientific agriculture

practices and high rate of rainfall in a few days of a few month are accelerating soil erosion. The run off assumes high velocity during the rainy period. All these had caused massive sedimentation in the low lying regions. The cumulative economic and ecological loss being caused by soil erosion can be effectively checked by the proposed activities under BRGF in the district. To contain the environmental deterioration caused by loss of vegetation, topsoil and declining water table, multiple measures are proposed in the watershed approach suggested in the action plan. Some of the measures suggested are soil conservation, re-vegetation and water storage measures at appropriate locations. Therefore, the works proposed under BRGF is in such a way that in the long run it will support disaster mitigation, and protect the water table. The combination of activities that are suggested under BRGF has an important role in the overall disaster mitigation, management of water, land bio mass and climate change management efforts

## **12. Creation of Durable Assets under Cluster Approach**

BRGF has made provisions to support groups of livelihood collectives under cluster approach belonging to small and marginal farmers, SC/ST and women under SHGs. By making this provision, the action plan proposes activities to develop agriculture. Wells, ponds and check dams have been proposed in eligible land. It may strengthen the local economy in general and the economic status of the small, marginal and other vulnerable sections of the population.

## **13. Achievement in Human Development (HDI)**

Implementation of BRGF schemes will generate development initiatives for health, schooling, rural connectivity and self employment in general and for women in particular. It may facilitate to achieve better Human Development Index in the district.

#### **14. .Change in Deprivation Index**

As per the deprivation index, majority of households have no basic amenities (sanitation, drinking water and electricity). Among the districts, Kanker is one of the deprived districts in Chhattisgarh. The implementation of the proposed activities under BRGF will provide better facilities for anganwadis, schools and rural households. The action plan has visualized a convergence model for this purpose.

#### **16. Status of Tribal Community**

In this district, there are 108 small villages having cent present ST population and 453 tribal dominated villages. It works out more than 56 percent of the total population. The tribal habitations are the major poverty zones in the district. While preparing the action plan of the district, special attention has been made to capture the process, dynamic and reasons for their poverty conditions. Maximum numbers of works have been identified in and around the tribal dominated villages not only to support livelihood opportunities for tribal community but also to make value addition to their existing assets, mainly rural habitats. The implementation of the proposed activities in the tribal dominated villages will directly address their poverty issues. The value addition exercise proposed in the tribal village economy may also indirectly reduce the poverty profile of the region.

#### **17. Additional Employment for the Poor**

Under various sectors certain quantities of construction activities have been proposed under the action plan of the BRGF. All the construction activities generate certain amount of additional employment opportunities to the rural poor. This has strengthened the bargaining power of the rural poor who may be in a position to change the labour market in favour of them.

## **18. Rural Connectivity**

Many villages in the Kanker district are not accessible. In rural connectivity the district remains very backward and it is mainly due to terrain specific reasons. It is estimated that road construction, whatsoever form is very costly in this terrain. Poor connectivity is hampering the movements of goods and services. No doubt, creating motorable and all weather road connectivity to all remote villages deserve very high priority. Moreover, our discussion with the people in the district indicates that the expansion of rural connectivity will yield better outcome in the growth of agriculture which still remains central to poverty reduction. In this context, the construction of rural roads has been given high priority in the action plan in the district. The plan proposes different types of road networks as per the requirement of the rural habitations and the suitability of the terrain. As a result, CC road and culvert are mentioned in the plan. Moreover, there remains wide potential to integrate these roads with similar schemes of rural connectivity under the convergence model. The quality and upgradation of the rural roads, which is proposed under the perspective plan of the district, can be made possible under this model. The backwardness of the district in terms of rural connectivity would be addressed by the schemes proposed in the action plan of BRGF.

## **19. Conclusion**

The action plan has the potential to uplift the living standards of the poor and the marginalized with dignity, entitlement, freedom of choice and empowerment. Improved connectivity, income through livelihood strategies, delivery of better services, and social net works will immensely benefit the tribal people of the district. Malnutrition, anemia, illiteracy and drop outs from the schools will be addressed by the activities under nutrition, education, health and livelihood sectors. The rural public institutions such as anganwadis, schools,

health care centers and market will become more functional and attractive. Better governance of these institutions will accelerate the process of development by increasing the number of institutional delivery, immunization and enrollment. Uniqueness of BRGF due to its massive potential to bridge the critical gaps, different benefited sections of the society can alter the poverty landscape of the rural economy as a whole. The proposed activities of the action plan have the potential to achieve all the Millennium Development Goals (MDGs) in general and specific goals of eradicating hunger, primary education, gender issues, desired rates of IMR and MMR in particular.

**Backward Regions Grant Fund (BRGF)  
Kanker, Chhattisgarh (North Bastar)**

**CHAPTER VI**

**Works/Activities under the Action Plan of BRGF, Kanker District for the Year 2012-2013**

Name of JP: Antagarh

Sector: Infrastructure

Sl. No.	Name of the work/Activity	Sector	Name of the JP	Name of the GP	Name of the Village/Location	Unit/ Measurement	Estimate cost (Rs lakh)	Implementing Agency	MDG Indicator
1	**Construction of C.C. road	Infrastructure	Antagarh	Useli	Panchayat Office to Ashram	200 m	5.89	GP	2,4,5
2	**Construction of C.C. road	Infrastructure	Antagarh	Fufgaon	Main Road to Shitala Mandir	200 m	5.89	GP	2,4,5
3	**Construction of C.C. road	Infrastructure	Antagarh	Bhaisasur	Bhaisasur	200 m	5.89	GP	2,4,5
4	**Construction of Culvert	Infrastructure	Antagarh	Amodi	Amacod to Amodi road	1	5.6	GP	2,4,5
5	*Construction of Culvert	Infrastructure	Antagarh	Thumsanar	Rajpur Road	1	5.6	GP	2,4,5,
6	**Construction of Anganwadi Bhavan	Infrastructure	Antagarh	Masbaras	Paraley	1	3.5	ICDS	3,4,5
7	Construction of Anganwadi Bhavan	Infrastructure	Antagarh	Bhaisgaon	Bhaisgaon	1	3.5	ICDS	3,4,5,
8	Construction of Nirmala Ghat	Infrastructure	Antagarh	Edanar	Edanar	1	0.5	GP	3

\*\* Included under TSP, \* Included under SCP.



9	* Construction of Handpump	Infrastructure	Antagarh	Godri	Godri	1	0.7	Dept. PHE	3
10	**Construction of Anganwadi Bhavan	Infrastructure	Timmar	Timanar	Timanar	1	3.5	ICDS	3,4,5
11	**Construction of Anganwadi Bhavan	Infrastructure	Antagarh	Sarandy	Janakpur	1	3.5	ICDS	3,4,5
12	**Construction of Waiting Shed	Infrastructure	Antagarh	Bade Pinjodi	Hura Pinjodi	1	0.25	GP	7
13	Construction of C.C. road	Infrastructure	Antagarh	Masbaras	Masbaras From the House of Garha to Faguram House	200 m	5.89	GP	2,4,5
14	**Construction of Anganwadi Bhavan	Infrastructure	Antagarh	Bhaimsgion	Aturbeda	1	3.5	ICDS	3,4,5
15	**Construction of Anganwadi Bhavan	Infrastructure	Antagarh	Kosroda	Huratarai	1	3.5	ICDS	3,4,5
16	**Construction of Anganwadi Bhavan	Infrastructure	Antagarh	Talababa	Madpa	1	3.5	ICDS	3,4,5
17	**Construction of CC Road	Infrastructure	Antagarh	Amaveda	From Raju Hose to Kosi	200m	4.93	GP	2,3
18	**Construction of Block level Resource Centre	Infrastructure	Antagarh	Block level Activity		1	10	GP	1,2

\*\* Included under TSP, \* Included under SCP.

19	Construction of <i>Mitanin</i> Centre	Infrastructure	Antagarh	Block level Activity		1	10	Dept.Health	1,2
20	**Construction of CC Road	Infrastructure	Antagarh	Navagaon	Adal chowk to Naljalpump	100m	2.59	GP	2,3
21	**Bharath Nirman Rajiv Gandhi SevaKendra	Infrastructure	Antagarh	Bandapal	Bandapal	1	10	GP	1
22	**Bharath Nirman Rajiv Gandhi SevaKendra	Infrastructure	Antagarh	Navagaon	Navagaon	1	10	GP	1
23	**Bharath Nirman Rajiv Gandhi SevaKendra	Infrastructure	Antagarh	Kalgav	Kalgav	1	10	GP	1
24	**Bharath Nirman Rajiv Gandhi SevaKendra	Infrastructure	Antagarh	Tumsanar	Tumsanar	1	10	GP	1
		<b>Total</b>					<b>128.23</b>		
<b>Name of JP: Antagarh</b>			<b>Sector: Livelihood</b>						
<b>Sl. No.</b>	<b>Name of the work/Activity</b>	<b>Sector</b>	<b>Name of the JP</b>	<b>Name of the GP</b>	<b>Name of the Village/Location</b>	<b>Unit/ Measurement</b>	<b>Estimate cost (Rs lakh)</b>	<b>Implementing Agency</b>	<b>MDG Indicator</b>
1	**Construction of Anicut	Livelihood	Antagarh	Bhaisgaon	Atukheda	1	25	Dept Irrigation	1,7
2	**Construction of Veterinary Dispensary	Livelihood	Antagarh	Amabeda	Atukheda	1	7	Dept Veterinary	1,3

\*\* Included under TSP.

3	Purchase of Motor Cycle for the veterinary Department (field visit)	Livelihood	Antagarh	Block level activity		1	0.6	Dept Veterinary	1,3
7	** Construction of Borewell	Livelihood	Antagarh	Badetavada	Kodoswasgaon	1	0.4	Dept. PHE	1,7
8	** Construction of Borewell	Livelihood	Antagarh	Godri	Godri	1	0.4	Dept. PHE	1,7
9	Distribution of Reaper and Seed drill	Livelihood	Antagarh	Selected Villages		5	7	Dept Agriculture	1
11	Distribution of Irrigation ( Electricity) Pump	Livelihood	Antagarh	5 Selected Panchayats	Selected Villages	1	0.85	Dept Agriculture	1
12	Promotion of Vermi compost	Livelihood	Antagarh	5 Selected Panchayats	Selected Villages	25	4	Dept Agriculture	1
13	Purchase of Power Tiller for cluster villages	Livelihood	Antagarh	Cluster Villages		1	1.45	Dept Agriculture	1
14	*Construction of Checkdam	Livelihood	Antagarh	Godri	Khumsimunda	1	7	WRD	1,7
15	**Construction of Checkdam	Livelihood	Antagarh	Godri	Sureli	1	7	Dept Irrigation	1,7
16	**Construction of Checkdam	Livelihood	Antagarh	Edanar	Parboda Nala	1	7	Dept Irrigation	1,7
17	**Construction Shopping Complex	Livelihood	Antagarh	Sarandi	Sarandy	1	10	GP	1
18	Training for Hand Pump Mechanism	Livelihood	Antagarh	Block level Activity		7 Person	0.35	JP	1

\*\* Included under TSP, \* Included under SCP.

19	Training of Masons	Livelihood	Antagarh	Block level Activity	8 Person	0.4	JP	1	
20	**Construction of Tamarind processing centre	Livelihood	Antagarh	Block level Activity	1	8	JP	1	
<b>Total</b>						<b>86.45</b>			
<b>Name of JP: Antagarh Sector : Health</b>									
Sl. No.	Name of the work/Activity	Sector	Name of the JP	Name of the GP	Name of the Village/Location	Unit/ Measurement	Estimate cost (Rs lakh)	Implementing Agency	MDG Indicator
1	**Purchase of an Ambulance (Service will be available entire JP area)	Health	Antagarh	Antagarh	Antgarh	1	15	Dept.Health	4,5
2	**Construction of Boundary wall	Health	Antagarh	Tadoki	Tadoki	1	5	Dept.Health	4
3	**Construction of Borewell at Public Health centre	Health	Antagarh	Kanagaon	Kangaon	1	1.5	Dept.Health	4
4	Construction of Borewell at Public Health centre	Health	Antagarh	Masbaras	Masbaras	1	1.5	Dept.Health	4
5	**Construction of Borewell at Public Health centre	Health	Antagarh	Kodagaon	Kodagaon	1	1.5	Dept. PHE	4,5
<b>Total</b>						<b>24.5</b>			

\*\* Included under TSP.

Name of JP :Antagarh		Sector : Nutrition							
Sl.No.	Name of the work/Activity	Sector	Name of the JP	Name of the GP	Village/ Location	Unit/ Measurement	Estimate Cost (Rs. Lakh)	Implementing Agency	MDG Indicator
1	**Purchase of Weighing machines for Anganwadis (only 56% of the cost is estimated under TSP)	Nutrition	Antagarh		Block level activities	114	1.14	ICDS	4,5
2	**Purchase of Utensils for Anganwadis (only 56% of the cost is estimated under TSP)	Nutrition	Antagarh		Block level activities	242	7.26	ICDS	4,5
3	**Distribution of Supplementary food in selected Anganwadi (only 56% of the cost is estimated under TSP)	Nutrition	Antagarh		Block level activities	100	10	ICDS	4,5
4	**Construction of child friendly toilet in selected Anganwadis(only 56% of the cost is estimated under TSP)	Nutrition	Antagarh		Block level activities	50	3.5	ICDS	4,5
<b>Total</b>							<b>21.9</b>		

Name of JP :Antagarh		Sector : Education							
Sl. No.	Name of the work/Activity	Sector	Name of the JP	Name of the GP	Name of the Village/Location	Unit/ Measurement	Estimate cost (Rs lakh)	Implementing Agency	MDG Indicator
1	**Construction of a Laboratory at the Higher Secondary School	Education	Antagarh	Thadoki	Thadoki	1	10	GP	2
2	**Construction of Borewell	Education	Antagarh	Kanagaon	Kirkeparali	1	1.4	PHED	2

\*\* Included under TSP.

3	Distribution of wooden cot with bed selected Pre Matric hostel	Education	Antagarh	Block level Activity	40	0.82	ACTW	2	
4	Distribution of wooden cot with bed selected Pre Matric Residential School	Education	Antagarh	Block level Activity	30	0.61	ACTW	2	
<b>Total</b>						<b>12.83</b>			
<b>Name of JP :Antagarh</b>			<b>Sector : Energy</b>						
Sl. No.	Name of the work/Activity	Sector	Name of the JP	Name of the GP	Name of the Village/Location	Unit/ Measurement	Estimate cost (Rs lakh)	Implementing Agency	MDG Indicator
1	**Extension of Electric Line	Energy	Antagarh	Godri	Sureli	500 m-200/m	1	CSEB	1,7
2	Distribution of Smokeless chullahs in selected Anganwadis	Energy	Antagarh	<b>Block level Activities</b>		10	5	ICDS	3
<b>Total</b>						<b>6</b>			
<b>Name of JP: Antagarh</b>			<b>Sector: Social Justice</b>						
Sl. No.	Name of the work/Activity	Sector	Name of the JP	Name of the GP	Name of the Village/Location	Unit/ Measurement	Estimate cost (Rs lakh)	Implementing Agency	MDG Indicator
1	**Construction of Muktidham	Social Justice	Antagarh	Navagaon	Navagaon	1	1.5	GP	7

\*\* Included under TSP.

2	*Construction of Muktidham	Social Justice	Antagarh	Thumsanar	Thumssanar	1	1.5	GP	7
3	Construction of Muktidham	Social Justice	Antagarh	Thumsanar	Rajpur	1	1.5	GP	7
4	*Construction of Muktidham	Social Justice	Antagarh	Kalagaon	Kalagaon	1	1.5	GP	7
<b>Total</b>							<b>6</b>		

<b>Bhanupratappur - INFRASTRUCTURE</b>									
Sl. No.	Name of the work/Activity	Sector	Name of the JP	Name of the GP	Name of the Village/ Location	Unit/ Measurement	Estimate cost (Rs lakh)	Implementing Agency	MDG Indicator
1	Construction of C.C.Road	Infrastructure	Bhanupratappur	Mungwal	Mungwal		5.93	GP	3
2	*Construction of C.C.Road	Infrastructure	Bhanupratappur	Haranpuri	Haranpuri Main Road to Selegondi Darsa	200 m	4.93	GP	3
3	*Construction of Anganwadi Bhavan	Infrastructure	Bhanupratappur	Parvi	Janakapur	1	3.5	ICDS	3
4	*Construction of C.C.Road	Infrastructure	Bhanupratappur	Chaugel	Karathi (Dinu's house to Kuldeep's hour)	400 m	5	GP	3
5	Construction of C.C.Road	Infrastructure	Bhanupratappur	Kurry	Kurry (Jayajith to Primary School)	200 m	4.93	GP	3

\* Included under TSP, \* Included under SCP.

6	**Construction of Panchayat Bhavan	Infrastructure	Bhanupratappur	Haranpuri	Haranpuri (chichgaon)	1	5	GP	2,3,5
7	*Construction of Anganwadi bhawan	Infrastructure	Bhanupratappur	Karmoti	Jamdi	1	3.5	ICDS	3
8	**Construction of Anganwadi bhawan	Infrastructure	Bhanupratappur	Chichgaon	Chichgaon 1	1	3.5	ICDS	3
9	Construction of Anganwadi bhawan	Infrastructure	Bhanupratappur	Farskot	Pandripani	1	3.5	ICDS	3
10	*Construction of Anganwadi bhawan	Infrastructure	Bhanupratappur	Ghotiya	Ghotiya 1	1	3.5	ICDS	3
11	**Construction of Anganwadi bhawan	Infrastructure	Bhanupratappur	Jatawada	Uttarmar 2	1	3.5	ICDS	3
12	**Construction of Anganwadi bhawan	Infrastructure	Bhanupratappur	Dhaneli	Dhaneli	1	3.5	ICDS	3
13	Construction of Anganwadi bhawan	Infrastructure	Bhanupratappur	Chichgaon	Ranidongri 2	1	3.5	ICDS	3
14	**Construction of Anganwadi bhawan	Infrastructure	Bhanupratappur	Banskund	Nichetonaka	1	3.5	ICDS	3
15	**Construction of Anganwadi bhawan	Infrastructure	Bhanupratappur	Hatkarra	Tueguhan 1	1	3.5	ICDS	3

\*\* Included under TSP, \* Included under SCP.



16	**Construction of Anganwadi bhawan	Infrastructure	Bhanupratappur	Dhaneli	Katholi	1	3.5	ICDS	3
17	**Construction of Anganwadi bhawan	Infrastructure	Bhanupratappur	Faroskot	Faraskot Badepara	1	3.5	ICDS	3
18	* Construction of Anganwadi bhawan	Infrastructure	Bhanupratappur	Selegaon	Selegaon Avaspara	1	3.5	ICDS	3
19	**Construction of Anganwadi bhawan	Infrastructure	Bhanupratappur	Chichgaon	Shitalapara	1	3.5	ICDS	3
20	**Construction of Nirmala Ghat	Infrastructure	Bhanupratappur	Bhanbeda	Aamapara	1	0.5	GP	3,7
21	Construction of Drainage	Infrastructure	Bhanupratappur	Kulhadkatta	Gamatpara	300 m	4.5	GP	2,3
22	**Construction of C.C.Road	Infrastructure	Bhanupratappur	Eragaon	Eragaon from the house of sukhran to Kaliram;s hious	200m	4.93	GP	3
23	* Construction of C.C.Road	Infrastructure	Bhanupratappur	Kachche	Tekatoda, from the house of Heeralal to the house of ramsing	200m	4.6	GP	3
24	**Construction of C.C.Road	Infrastructure	Bhanupratappur	Eragaon	Pandith to Kaniram House	200 m	4.93	GP	1,2
25	Construction of C.C.Road	Infrastructure	Bhanupratappur	Bansala	Patelpara from the house of Patel to Gali	100m	2.7	GP	1,2

\*\* Included under TSP, \* Included under SCP.

26	Construction of Mitanin Centre	Infrastructure	Bhanupratappur	Block level Activity		1	10	Dept.Health	1,2
27	Bharath Nirman Rajiv Gandhi SevaKendra	Infrastructure	Bhanupratappur	Narayanpur	Narayanpur	1	10	GP	1
28	**Bharath Nirman Rajiv Gandhi SevaKendra	Infrastructure	Bhanupratappur	Bhiragav	Bhiragav	1	10	GP	1
29	**Bharath Nirman Rajiv Gandhi SevaKendra	Infrastructure	Bhanupratappur	Pemvari	Pemvari	1	10	GP	1
30	**Bharath Nirman Rajiv Gandhi SevaKendra	Infrastructure	Bhanupratappur	Tharandul	Tharandul	1	10	GP	1
31	**Bharath Nirman Rajiv Gandhi SevaKendra	Infrastructure	Bhanupratappur	Hatkaro	Hatkaro	1	10	GP	1
32	**Bharath Nirman Rajiv Gandhi SevaKendra	Infrastructure	Bhanupratappur	Tumarkot	Tumarkot	1	10	GP	1
		<b>Total</b>					<b>166.95</b>		

\*\* Included under TSP.

Bhanupratappur - Livelihood									
Sl. No.	Name of the work/Activity	Sector	Name of the JP	Name of the GP	Name of the Village/ Location	Unit/ Measurement	Estimate cost (Rs lakh)	Implementing Agency	MDG Indicator
1	* Replacement and repairing of irrigation gate	Livelihood	Bhanupratappur	Sambalpur	Samblapur Stop dam	88	5.98	WRD	1,7
2	* Replacement and repairing of irrigation gate	Livelihood	Bhanupratappur	Dongargaon	Dongargaon Stopdam	40	4.63	WRD	1,7
3	* Construction of Stop dam	Livelihood	Bhanupratappur	Khoda	Khoda	1	25	GP	1,7
4	Purchase of a Motor Cycle the Veterinary Dept.	Livelihood	Bhanupratappur	Bhanupratappur	Bhanupratappur	1	0.6	Dept Veterinary	1,3,7
5	Construction of Bore wells an cluster villages for Agricultural Purpose	Livelihood	Bhanupratappur	Bhanupratappur, Ghoda, Asthara, Harwarpani, Pawary, Kumvapany	25 Persons from Selected Village	25	10	WRD	1,3,7
6	Distribution of Irrigation Pump (Diesel) to farmers Collectives under Cluster villages	Livelihood	Bhanupratappur	Bhanupratappur, Ghoda, Asthara, Harwarpani, Pawary, Kumvapany	25 Persons from Selected Village	5	1.1	WRD	1,7

\* Included under TSP.

7	Distribution of Irrigation Pump (Electric) to farmers Collectives under Clusters villages	Livelihood	Bhanupratappur	Bhanupratappur, Ghoda, Asthara, Harwarpani, Pawary, Kumvapany	25 Persons from Selected Village	5	0.85	WRD	1,7
8	Distribution of Irrigation Pump (Repair and Seed drill) to farmers Collectives under Cluster villages	Livelihood	Bhanupratappur	Bhanupratappur, Ghoda, Asthara, Harwarpani, Pawary, Kumvapany	25 Persons from Selected Village	5	7	WRD	1,7
9	Construction of vermi compost Tank	Livelihood	Bhanupratappur	Clusters Village	Clusters Village	25	4	WRD	1
10	**Stone Pitching	Livelihood	Bhanupratappur	Hatkarra	Chinar River	700 m	3	WRD	1,7
11	**Construction of a Cattle Shed	Livelihood	Bhanupratappur	Chilhathi	Chilhathi	1	1	DD.Vet	1,7
12	**Construction of a Cattle Shed	Livelihood	Bhanupratappur	Chougel	Ghaspara	1	1	DD.Vet	1,7
13	**Construction of a Cattle Shed	Livelihood	Bhanupratappur	Mulla	Mulla	1	1	DD.Vet	1,7
14	**Construction Market Shed	Livelihood	Bhanupratappur	Sonekanhar	Sonekanhar	10	2.5	GP	1,7
15	*Construction Market Shed	Livelihood	Bhanupratappur	Kachey	Kachey	10	2.5	GP	1,7
16	Introducing SRI for Paddy Cultivation (Madagaskar Method)	Livelihood	Bhanupratappur	Clusters Village	Clusters Village	100 Ac	5	DDA	1

\*\* Included under TSP, \* Included under SCP.

17	Training for Hand Pump Mechanism	Livelihood	Bhanupratappur	Block level Activity	8	0.4	PHED	1
18	Training for Masonary	Livelihood	Bhanupratappur	Block level Activity	8	0.4	JP	1
19	** Training in Mushroom Cultivation for SHG Women with Kits	Livelihood	Bhanupratappur	Block level Activity	5	6	JP	1
				<b>Total</b>		<b>81.96</b>		

\*\* Included under TSP.

Bhanupratappur Health									
Sl. No.	Name of the work/Activity	Sector	Name of the JP	Name of the GP	Name of the Village/ Location	Unit/ Measurement	Estimate cost (Rs lakh)	Implementing Agency	MDG Indicator
1	**Water Connection in Health Sub Centers	Health	Bhanupratappur	Kulhadkatta	Kulhadkatta	1	1.5	CHMO	1,3,7
				Mulla	Mulla	1	1.5	CHMO	1,3,7
				Chichgaon	Chichgaon	1	1.5	CHMO	1,3,7
				Sambalpur	Samnbalpur	1	1.5	CHMO	1,3,7
				Kachhe	Kachhe	1	1.5	CHMO	1,3,7
2	**Construction of Boundary wall	Health	Bhanupratappur	Bhanbeda	Bhanbeda	1	5	CHMO	1,3,7
3	**Construction of Bore well with Pump and Tank	Health	Bhanupratappur	Hatkarra	Hatkarra	1	1.5	PHED PHED	1,3,7
4	**Drinking Water	Health	Bhanupratappur	Karadhy	Nayapara	1	1	PHED	1,3,7
5	**Hand pump	Health	Bhanupratappur	Jathawada	Jopara Chauk	1	1	PHED	1,3,7
6	**Hand pump	Health	Bhanupratappur	Kanhargaon	Ward -14	1	1	PHED	1,3,7
7	Hand pump	Health	Bhanupratappur	Bamskund	Awaspara	1	1	PHED	1,3,7
8	*Hand pump	Health	Bhanupratappur	Asulkhar	Amapara	1	1	PHED	1,3,7
9	**Construction of Toilet	Health	Bhanupratappur	Kachhe	Market Kachhe	1	0.5	GP	2,3

\*\* Included under TSP, \* Included under SCP.

10	Application of Neem oil water Bodies	Health	Bhanupratappur	Chaugel	Chaugel	1	0.3	GP GP	6
11	Construction of Boundary wall	Health	Bhanupratappur	Hatkarra	Hatkarra PH centre	1	5	GP GP	1,5,7
12	**Construction of Bore well with pump and tank	Health	Bhanupratappur	Bhanbeda	Bhanbeda	1	1.5	PHED	1,3,7
13	**Providing water connection in PH sub centre	Health	Bhanupratappur	Mohgaon	Mohgaon PHSC	1	1.5	CHMO	1,3,7
14	**Providing water connection in PH sub centre	Health	Bhanupratappur	Bhaiskanhar	Bhaiskanhar PHSC	1	1.5	CHMO	1,3,7
15	**Providing water connection in PH sub centre	Health	Bhanupratappur	Bansala	Bansala PHSC	1	1.5	CHMO	1,3,7
16	**Construction of Boundary wall with Gate	Health	Bhanupratappur	Kache	Kache Dispensary	1	2	CHMO	6
<b>Total</b>							<b>32.8</b>		

\*\* Included under TSP.

Bhanupratappur Nutrition									
Sl. No.	Name of the work/Activity	Sector	Name of the JP	Name of the GP	Name of the Village/Location	Unit/ Measurement	Estimate cost (Rs lakh)	Implementing Agency	MDG Indicator
1	**Distribution of Supplementary food in Anganwadi	Nutrition	Bhanupratappur	Eragaon	Eragaon	1	0.1	ICDS	4
2	**Distribution of Supplementary food in Anganwadi	Nutrition	Bhanupratappur	Eragaon	Dabkatrata	1	0.1	ICDS	4
3	**Distribution of Supplementary food in Anganwadi	Nutrition	Bhanupratappur	Eragaon	Maradel	1	0.1	ICDS	4
4	**Distribution of Supplementary food in Anganwadi	Nutrition	Bhanupratappur	Pevari	Pevari	1	0.1	ICDS	4
5	**Distribution of Supplementary food in Anganwadi	Nutrition	Bhanupratappur	Pevari	Kumvapani	1	0.1	ICDS	4
6	**Distribution of Supplementary food in Anganwadi	Nutrition	Bhanupratappur	Pevari	Kinari	1	0.1	ICDS	4

\*\* Included under TSP.



7	** Distribution of Supplementary food in Anganwadi	Nutrition	Bhanupratappur	Sonekanhar	Sonekanhar	1	0.1	ICDS	4
8	** Distribution of Supplementary food in Anganwadi	Nutrition	Bhanupratappur	Sonekanhar	Tumridih	1	0.1	ICDS	4
9	** Distribution of Supplementary food in Anganwadi	Nutrition	Bhanupratappur	Sonekanhar	Anwarakhurd	1	0.1	ICDS	4
10	** Distribution of Supplementary food in Anganwadi	Nutrition	Bhanupratappur	Sonekanhar	Birkondal	1	0.1	ICDS	4
11	** Construction of Child friendly toilet at Anganwadi	Nutrition	Bhanupratappur	Kanechur	Kanechur	2	0.14	ICDS	4
12	** Construction of Child friendly toilet at Anganwadi	Nutrition	Bhanupratappur	Kanechur	Jampara	2	0.14	ICDS	4
13	** Construction of Child friendly toilet at Anganwadi	Nutrition	Bhanupratappur	Karmothi	Karmothi	2	0.14	ICDS	4
14	** Construction of Child friendly toilet at Anganwadi	Nutrition	Bhanupratappur	Karmothi	Dhangndra	2	0.14	ICDS	4

\*\* Included under TSP.

15	**Construction of Child friendly toilet at Anganwadi	Nutrition	Bhanupratappur	Karmothi	Jamady	2	0.14	ICDS	4
16	**Construction of Child friendly toilet at Anganwadi	Nutrition	Bhanupratappur	Chichgaon	Chichgaon	2	0.14	ICDS	4
17	**Up gradation of Anganwadi (Only 56% of the cost is estimated under TSP)	Nutrition	Bhanupratappur	Block level Activity		5	7.5	ICDS	4
18	**Construction of Kitchen shed in Anganwadi	Nutrition	Bhanupratappur	Bhamskundu	Banskund	2	0.5	GP	3,4
19	Construction of Kitchen shed is Anganwadi	Nutrition	Bhanupratappur	Parai	Paravi	2	0.5	GP	3,4
20	Construction of Kitchen shed is Anganwadi	Nutrition	Bhanupratappur	Asulakhar	Asulakhar	2	0.5	GP	3,4
21	Construction of Kitchen shed is Anganwadi	Nutrition	Bhanupratappur	Dhaneli	Dhaneli	2	0.5	GP	3,4
22	Purchase of Utensils to Anganwadi	Nutrition	Bhanupratappur	223 Anganwadi Proposed by ICDS	223 Anganwadi Proposed by ICDS	223	6.69	ICDS	4
23	Purchase of Utensils to Weighing machine	Nutrition	Bhanupratappur	223 Anganwadi Proposed by ICDS	223 Anganwadi Proposed by ICDS	223	2.23	ICDS	2,3,4
<b>Total</b>							<b>20.26</b>		

\*\* Included under TSP.

Bhanupratappur Education									
Sl. No.	Name of the work/Activity	Sector	Name of the JP	Name of the GP	Name of the Village/Location	Unit/Measurement	Estimate cost (Rs lakh)	Implementing Agency	MDG Indicator
1	**Construction of Toilet	Education	Bhanupratappur	Kanhargaon	Primary School Pandarpuri	1	0.5	GP	2,3
2	Construction of Toilet	Education	Bhanupratappur	Dhaneli	Primary School Patelpara	1	0.5	GP	2,3
3	**Construction of Toilet	Education	Bhanupratappur	Bogar	Primary School Nayapara	1	0.5	GP	2,3
4	**Construction of Toilet	Education	Bhanupratappur	Khoda	Primary School Mohgaon	1	0.5	GP	2,3
5	Construction of Boundary wall	Education	Bhanupratappur	Bhanbeda	Primary School Thootharbhari	1	2.5	GP	1,7
6	**Construction of Boundary wall	Education	Bhanupratappur	Pewari	Middle School Paivary	1	2	GP	1,7
7	**Construction of Boundary wall	Education	Bhanupratappur	Banskund	Primary School Nichethonka	1	2	GP	1,7
8	**Construction of Boundary wall	Education	Bhanupratappur	Kemti	Middle School Kemti	1	3	GP	1,7
9	*Construction of Boundary wall	Education	Bhanupratappur	Baijanpuri	Pre Metric Boys hostel	1	6	GP	1,7
10	**Construction of Boundary wall	Education	Bhanupratappur	Sambalpur	Girls Higher Secondary. School Sambalpur	1	3.3	GP	1,7
11	**Construction of Toilet	Education	Bhanupratappur	Sambalpur	Girls Higher Secondary. School Sambalpur	1	0.5	GP	2,3

\*\* Included under TSP, \* Included under SCP.

12	External Electrification of Pre Metric Boys Hostel	Education	Bhanupratappur	Thudagem	Thudagem	1	1.8	ACTW	2
13	Internal Electrification Mixed Hostel at Bayanar	Education	Bhanupratappur	Dagarkatta	Dagarkatta	1	3.5	ACTW	2
14	Distribution of wooden cot with bed selected Pre Metric hostel	Education	Bhanupratappur	Block level Activity		50	1.03	ACTW	2
15	Distribution of wooden cot with bed selected Pre Metric Residential School	Education	Bhanupratappur	Block level Activity		30	0.61	ACTW	2
<b>Total</b>							<b>28.24</b>		

Bhanupratappur - Energy									
Sl. No.	Name of the work/Activity	Sector	Name of the JP	Name of the GP	Name of the Village/ Location	Unit/ Measurement	Estimate cost (Rs lakh)	Implementing Agency	MDG Indicator
1	**Electrification	Energy	Bhanupratappur	Kanhargaon	Pakarpuri to Millpara	400 m	1.5	CSEB	2
2	**Electrification	Energy	Bhanupratappur	Karmoti	Parandipara to Karmoti	500 m	2	CSEB	2
3	**Electrification	Energy	Bhanupratappur	Karmoti	Karmoti to Jhalopara	100 m	0.5	CSEB	2
4	Electrification	Energy	Bhanupratappur	Chaubela	Shitla Mandir	150 m	0.75	CSEB	2
5	Electrification	Energy	Bhanupratappur	Basla	Atal chauk to Dansay House	150 m	0.75	CSEB	2
6	**Electrification	Energy	Bhanupratappur	Mungval	Goter para to Budeli	800 m	3	CSEB	2
7	Electrification	Energy	Bhanupratappur	Banskund	Kumharpara	250m	1	CSEB	2
8	Electrification	Energy	Bhanupratappur	Hatkarra	Nadiyapara	250m	1	CSEB	2
9	Distribution of Solar lamp in villages	Energy	Bhanupratappur	Block kevel Programme		5 nos	1	GP	2
10	Smokeless Chullah to Anganwadi	Energy	Bhanupratappur	Block kevel Programme		20	1	ICDS	2
					<b>Total</b>		<b>12.5</b>		

\*\* Included under TSP.

Bhanupratappur - Social Justice									
Sl. No.	Name of the work/Activity	Sector	Name of the JP	Name of the GP	Name of the Village/Locati on	Unit/ Measurement	Estimate cost (Rs lakh)	Implementing Agency	MDG Indicator
1	Construction of Muktidham	Social Justice	Bhanupratappur	Pewari	Pewari	1	1.5	GP	6
2	**Construction of Muktidham	Social Justice	Bhanupratappur	Chaugel	Chaugel	1	1.5	GP	6
3	**Construction of Muktidham	Social Justice	Bhanupratappur	Haranpuri	Haranpuri	1	1.5	GP	6
4	**Construction of Muktidham	Social Justice	Bhanupratappur	bogar	Bogar	1	1.5	GP	6
5	**Construction of Muktidham	Social Justice	Bhanupratappur	Karathi	Karathi	1	1.5	GP	6
<b>Total</b>							<b>7.5</b>		
<b>Name of JP: Charama</b>			<b>Sector: INFRASTRUCTURE</b>			<b>Allocation: Rs.76.98 (in Lakh)</b>			
Sl. No.	Name of the work/Activity	Sector	Name of the JP	Name of the GP	Name of the Village/ Location	Unit/ Measurement	Estimate cost (Rs lakh)	Implementing Agency	MDG Indicator
1	Construction of C.C.Road	Infrastructure	Charama	Chinauri	Chinauri	200 m	5.93	GP	2,4
2	**Construction of C.C.Road	Infrastructure	Charama	Kahadgondi	Chapeli (from the House of prem to the house of Sukhram)	200 m	5.93	GP	2,4
3	**Construction of C.C.Road	Infrastructure	Charama	Kahadgondi	Kahadam godi (Main road to the house of Brijalal)	200 m	5.93	GP	2,4

\*\* Included under TSP.

4	*Construction of C.C.Road	Infrastructure	Charama	Udkuda	Udkuda from primary school to the Gali	200 m	5.93	GP	2,4
5	*Construction of C.C.Road	Infrastructure	Charama	Lakhanpuri	Ward No.1	200 m	5.93	GP	2,4
6	**Construction of Culvert	Infrastructure	Charama	Mainpur	Rani Pond Road	1	5	GP	2,4
7	**Construction of Culvert	Infrastructure	Charama	Telgara	On the High School Road near the house of jogsingh.	1	5	GP	2,4
8	Construction of a Culvert	Infrastructure	Charama	Kariha	Tuagahan	1	5	GP	2,4
9	Construction of Anganwadi Building	Infrastructure	Charama	Bhotha	Mainkheda	1	3.5	ICDS	3,4
10	**Construction of Anganwadi Building	Infrastructure	Charama	Puri	Rampur	1	3.5	ICDS	3,4
11	**Construction of Anganwadi Building	Infrastructure	Charama	Kottara	Kottara	1	3.5	ICDS	3,4
12	**Construction of Anganwadi Building	Infrastructure	Charama	Markatola	Markatola	1	3.5	ICDS	3,4
13	**Construction of Anganwadi Building	Infrastructure	Charama	Kasawahi	Damkasa	1	3.5	ICDS	3,4
14	**Construction of Panchayat Building	Infrastructure	Charama	Kamta Gaon	Kamta Gaon	1	5	ICDS	3,4

\*\* Included under TSP, \* Included under SCP.

15	**Construction of Bore well for Drinking water	Infrastructure	Charama	Bhilai	Tasi	1	0.7	PHED	1,7
16	**Construction of C.C.road	Infrastructure	Charama	Basanwadi	From gaura chowk to shop building	150 m	3.7	GP	2,4
17	**Construction of C.C. road	Infrastructure	Charama	Kotela	Kotela from gaura chowk to imli shed	300 m	8.83	GP	2,4
18	Construction of C.C. road	Infrastructure	Charama	Dokla	From Vishewar House	130 m	3	GP	2,4
19	Construction of C.C. road	Infrastructure	Charama	Dokla	Bodhpara	130m	3	GP	2,4
20	Construction of Drainage	Infrastructure	Charama	Bhanpuri	From Atal Chok to Puliya	330m	6.11	GP	6
21	**Construction of Drainage	Infrastructure	Charama	Halba	From the house of IndalSorry to Lakhani House	100m	2.03	GP	6
22	**Construction of C.C. road	Infrastructure	Charama	Khirbha	Ward16- Ward17	300m	5.93	GP	1,2
23	Construction of Culvert	Infrastructure	Charama	Tarasgaon	Tarasgaon to Salhebhapp approach road	3	6	GP	1,2,3
24	Construction of C.C. road & Hand Pump	Infrastructure	Charama	Anwari	Ward-6	300m	6	GP	1,3
25	Construction of Mitani Centre	Infrastructure	Charama	Block level Activity		1	10	CHMO	1,3
26	**Bharath Nirman Rajiv Gandhi SevaKendra	Infrastructure	Charama	Kariha		1	10	GP	1

\*\* Included under TSP.



27	** Bharath Nirman Rajiv Gandhi SevaKendra	Infrastructure	Charama	Halba	Halba	1	10	GP	1
28	** Bharath Nirman Rajiv Gandhi SevaKendra	Infrastructure	Charama	Kharurbhat	Kharurbhat	1	10	GP	1
29	** Bharath Nirman Rajiv Gandhi SevaKendra	Infrastructure	Charama	Badatol	Badatol	1	10	GP	1
30	** Bharath Nirman Rajiv Gandhi SevaKendra	Infrastructure	Charama	Badegouri	Badegouri	1	10	GP	1
31	** Bharath Nirman Rajiv Gandhi SevaKendra	Infrastructure	Charama	Kandagav	Kandagav	1	10	GP	1
<b>Total</b>							<b>182.45</b>		
<b>Name of JP: Charama</b>		<b>Sector: Livelihood</b>							
Sl. No.	Name of the work/Activity	Sector	Name of the JP	Name of the GP	Name of the Village/ Location	Unit/ Measurement	Estimate cost (Rs lakh)	Implementing Agency	MDG Indicator
1	Replacement/ Repairing of irrigation gates	Livelihood	Charama	Markatola	Stopdam	144	7.43	WRD	1,7
2	** Replacement/ Repairing of irrigation gates	Livelihood	Charama	Mayana	Stopdam	40	4.59	WRD	1,7
3	*Replacement/ Repairing of irrigation gates	Livelihood	Charama	Lilejhar	Stopdam	144	7.42	WRD	1,7

\*\* Included under TSP, \* Included under SCP.

4	**Replacement/ Repairing of irrigation gates	Livelihood	Charama	Markatola	Stopdam	14	4.87	WRD	1,7
5	**Replacement/ Repairing of irrigation gates	Livelihood	Charama	Katthara	Stopdam	12	3.82	WRD	1,7
6	**Replacement/ Repairing of irrigation gates	Livelihood	Charama	Kishanpuri	Stopdam	60	5.75	WRD	1,7
7	**Replacement/ Repairing of irrigation gates	Livelihood	Charama	Girhola	Stopdam	52	4.88	WRD	1,7
8	**Replacement/ Repairing of irrigation gates	Livelihood	Charama	Bhanpuri	Murghova	156	7.02	WRD	1,7
9	**Replacement/ Repairing of irrigation gates	Livelihood	Charama	Chiharipara	Chiharipara	60	5.16	WRD	1,7
10	**Construction of Veterinary dispensary	Livelihood	Charama	Halba	Halba	1	7	DD. Vet	1
11	Construction of Boundary wall to veterinary dispensary	Livelihood	Charama	Kutela	Kutela	1	2	DD. Vet	1
12	**Construction of Boundary wall to veterinary dispensary	Livelihood	Charama	Kattara	Kattara	1	2	DD. Vet	1
13	**Distribution of irrigation Pumps (Diesel) for farmers collections under cluters. (Only 56% of the cost is estimated under TSP)		Block level Programme			5	1.1	DDA	1

\*\* Included under TSP.

14	**Construction of Bore well in cluster villages for irrigation Purpose (Only 56% of the cost is estimated under TSP)	Livelihood	Charama	Block level Programme		25	10	DDA	1
15	**Distribution of Reaper and seed drill among farmers (Only 56% of the cost is estimated under TSP)	Livelihood	Charama	Block level Programme		1.4	7	DDA	1
16	**Making of vermi Compost Unit (Only 56% of the cost is estimated under TSP)	Livelihood	Charama	Block level Programme		25	10	DDA	1
17	Stone Pitching in ponds	Livelihood	Charama	Kariha	Old pond in Kariha	1	0.5	GP	1,7
18	Stone Pitching in ponds	Livelihood	Charama	Lilejhar	Lilejhar	1	0.5	GP	1,7
19	Stone Pitching in ponds	Livelihood	Charama	Kahadam gody	Chapeli	1	0.5	GP	1,7
20	Training for Hand Pump Mechanism	Livelihood	Charama	Block level Programme		1	0.5	PHED	1
21	Training for Masonary	Livelihood	Charama	Block level Programme		5	0.25	JP	1
22	**Training for Mushroom Cultivation for SHG Women with Kits	Livelihood	Charama	Block level Programme		5	6	JP	1
<b>Total</b>							<b>98.29</b>		

\*\* Included under TSP.

Name of JP: Charama		Sector: Health							
Sl. No.	Name of the work/Activity	Sector	Name of the JP	Name of the GP	Name of the Village/ Location	Unit/ Measurement	Estimate cost (Rs lakh)	Implement ing Agency	MDG Indicator
1	**Construction of Boundary wall	Health	Charama	Haradula	PHC,Haradula	1	5	CHMO	4,5
2	**Construction of Boundary wall	Health	Charama	Kottara	PHC,Kottara	1	5	CHMO	4,5
3	**Construction of Boundary wall	Health	Charama	Halba	PHC,Halba	1	5	CHMO	4,5
4	**Borewell with tank	Health	Charama	Haradula	Haradula	1	1.5	PHED	4,5
5	**Borewell with tank	Health	Charama	Kotlhara	Kotlhara	1	1.5	PHED	4,5
6	**Borewell with tank	Health	Charama	Halba	Halba	1	1.5	PHED	4,5
7	**Running water facility in Public Health Sub centre (Only 56% of the cost is estimated under TSP)	Health	Charama	Jaisakarra Public Health Sub Centre		1	1.5	CHMO	4,5
8	**Running water facility in Public Health Sub centre (Only 56% of the cost is estimated under TSP)	Health	Charama	Khartha Public Health Sub Centre		1	1.5	CHMO	4,5
9	**Running water facility in Public Health Sub centre (Only 56% of the cost is estimated under TSP)	Health	Charama	Chinori Public Health Sub Centre		1	1.5	CHMO	4,5
10	**Running water facility in Public Health Sub centre (Only 56% of the cost is estimated under TSP)	Health	Charama	Awari Public Health Sub Centre		1	1.5	CHMO	4,5
11	**Running water facility in Public Health Sub centre (Only 56% of the cost is estimated under TSP)	Health	Charama	Kurrutola Public Health Sub Centre		1	1.5	CHMO	4,5
12	**Running water facility in Public Health Sub centre (Only 56% of the cost is estimated under TSP)	Health	Charama	Charbhat Public Health Sub Centre		1	1.5	CHMO	4,5

\*\* Included under TSP.

13	**Running water facility in Public Health Sub centres (Only 56% of the cost is estimated under TSP)	Health	Charama	Chawadi Public Health Sub Centre		1	1.5	CHMO	4,5
14	**Running water facility in Public Health Sub centres (Only 56% of the cost is estimated under TSP)	Health	Charama	Kottara Public Health Sub Centre		1	1.5	CHMO	4,5
15	**Running water facility in Public Health Sub centres (Only 56% of the cost is estimated under TSP)	Health	Charama	Udkuda Public Health Sub Centre		1	1.5	CHMO	4,5
16	**Running water facility in Public Health Sub centres (Only 56% of the cost is estimated under TSP)	Health	Charama	Parsoda Public Health Sub Centre		1	1.5	CHMO	4,5
17	**Application of Neem oil in water bodies (Only 56% of the cost is estimated under TSP)	Health	Charama	Block level Programme		2	0.6	CHMO	4,5
18	Construction of an Additional room in Health Sub Centre	Health	Charama	Tarasgaon	Tarasgaon SHC	1	4	CHMO	1,2,3,4
19	Construction of force Lift Pump	Health	Charama	Tarasgaon	Tarasgaon SHC	1	0.35	CHMO	1,2,3,4
20	Construction of a kitchen Shed in Health Sub centre	Health	Charama	Tarasgaon	Tarasgaon SHC	1	0.6	CHMO	1,2,3,4
<b>Total</b>							<b>40.05</b>		

\*\* Included under TSP.

<b>Name of JP: Charama</b>		<b>Sector: Nutrition</b>							
Sl. No.	Name of the work/Activity	Sector	Name of the JP	Name of the GP	Name of the Village/Location	Unit/ Measurement	Estimate cost (Rs lakh)	Implementing Agency	MDG Indicator
1	** Purchase of weighing machine in Anganwadis (Only 56% of the cost is estimated under TSP)	Nutrition	Charama	Block level Activities		130	1.3	ICDS	3,4
2	** Purchase of utensils in Anganwadis (Only 56% of the cost is estimated under TSP)	Nutrition	Charama	Block level Activities		180	5.4	ICDS	3,4
3	** Distribution of supplementary food in Anganwadis (Only 56% of the cost is estimated under TSP)	Nutrition	Charama	Block level Activities		100	10	ICDS	3,4
4	** Construction of child friendly toilets in selected Anganwadis (Only 56% of the cost is estimated under TSP)	Nutrition	Charama	Block level Activities		100	7	ICDS	3,4
5	Construction of force Lift Pump	Health	Charama	Tarasgaon	Tarasgaon Anganwady	1	0.35	ICDS	2,3
6	** Upgradadation of Anganwadies	Nutrition	Charama	Block level Activities		6	9	ICDS	2,3
<b>Total</b>							<b>33.05</b>		
<b>Name of JP: Charama</b>		<b>Sector: Education</b>							
Sl. No.	Name of the work/Activity	Sector	Name of the JP	Name of the GP	Name of the Village/Location	Unit/ Measurement	Estimate cost (Rs lakh)	Implementing Agency	MDG Indicator
1	** Construction of School Toilets	Education	Charama	Githpahar	Primary School	1	0.8	GP	2
2	Construction of School Toilets	Education	Charama	Chawdi	Middle School	1	0.8	GP	2

\*\* Included under TSP.

3	Construction of School Girls Toilets	Education	Charama	Palewa	Middle School	1	0.8	GP	2,3
4	**Construction of Boundary wall	Education	Charama	Puri	Pre.Metric Boys Hostel	1	5.4	ACTW	2
5	**Teachers Quarters	Education	Charama	Kasavahi	Pre.Metric Boys Hostel	1	5.83	ACTW	2
6	Construction of Kitchen Shed	Education	Charama	Kariha	Primary School	1	0.1	GP	2
7	Construction of Girls Toilet	Education	Charama	Bhiraid	Middle School	1	0.8	GP	2,3
8	Construction of Kitchen Shed	Education	Charama	Tuegahan	Middle School	1	0.1	GP	2
9	**Construction of Kitchen Shed	Education	Charama	Bhanpuri	Primary School Mudkhova	1	0.1	GP	2
10	**Construction of Boundary wall	Education	Charama	kasavahi	pre.Metric Boys Hostel	1	3.24	ACTW	2
11	**Construction of borewell for drinking water	Education	Charama	Kurubhat	Amapara	1	1.5	PHED	2
12	**Construction of toilet and electrification	Education	Charama	Bagademgori	Primary school Jjangal para	1	2	GP	2
13	Construction of girls toilet	Education	Charama	Kurumeed	Primary School Kurumeed	1	0.8	GP	2,3
14	Construction of Kitchen shed	Education	Charama	Kurumeed	Middle school Kurumeed	1	0.1	GP	2
15	**Construction of toilet	Education	Charama	Tarasgaon	Primary school Tarasgaon	1	0.8	PHED	2
16	**Construction of borewell for drinking water	Education	Charama	Katgaon	Javar Thara	1	1.5	GP	2
17	Construction of Kitchen shed	Education	Charama	Bhiraud	Primary school bhiraud	1	0.1	GP	2

\*\* Included under TSP.

18	Construction of boys toilet	Education	Charama	Halba	High school halba	1	0.8	GP	2
19	Construction of girls toilet	Education	Charama	Halba	High school halba	1	0.8	GP	2
3	Distribution of wooden cot with bed selected Pre Matric hostel	Education	Charama	Block level Activity		40	0.82	ACTW	2
4	Distribution of wooden cot with bed selected Pre Matric Residential School	Education	Charama	Block level Activity		30	0.61	ACTW	2
<b>Total</b>							<b>27.8</b>		
<b>Name of JP: Charama</b>			<b>Sector: Energy</b>						
Sl. No.	Name of the work/Activity	Sector	Name of the JP	Name of the GP	Name of the Village/Location	Unit/ Measurement	Estimate cost (Rs lakh)	Implementing Agency	MDG Indicator
1	Electrification work	Energy	Charama	Bhiraud	Awaspara	1	1	CSEB	2
2	**Electrification work	Energy	Charama	Bhanpuri	Panchayat office	1	1	CSEB	1
3	**Erection of Transformer for voltage improvement	Energy	Charama	Dhekahaka	Erechuva	1	5	CSEB	1
4	**Erection of transformer for voltage improvement	Energy	Charama	Dedkhar	Chuchrungpur	1	5	CSEB	2
5	Introduction of Steam Chullah to Residents School	Energy	Charama	Block level Progame		1	1	ICDS	2
<b>Total</b>							<b>13</b>		

\*\* Included under TSP.



Name of JP: Charama		Sector: Social Justice							
Sl. No.	Name of the work/Activity	Sector	Name of the JP	Name of the GP	Name of the Village/ Location	Unit/ Measurement	Estimate cost (Rs lakh)	Implementing Agency	MDG Indicator
1	** Construction of Mukti Dham	Social Justice	Charama	Parsoda	Sahupara	1	1.5	GP	6
2	** Construction of Mukti Dham	Social Justice	Charama	Lilejhar	Chapapara	1	1.5	GP	6
3	** Construction of Mukti Dham	Social Justice	Charama	Kishanpuri	Padmapur	1	1.5	GP	6
4	Construction of Community Hall	Social Justice	Charama	Tarasgaon	Tarasgaon	1	5	GP	6
<b>Total</b>							<b>9.5</b>		<b>6</b>
Name of JP:Durgukondal		Sector: INFRASTRUCTURE							
Sl. No.	Name of the work/Activity	Sector	Name of the JP	Name of the GP	Name of the Village/ Location	Unit/ Measurement	Estimate cost (Rs lakh)	Implementing Agency	MDG Indicator
1	** Construction of New Anganwadi Building	Infrastructure	Durgukondal	Konde	Gumdiha	1	3.5	ICDS	2.3
2	** Construction of New Anganwadi Building	Infrastructure	Durgukondal	Godpal	Otekasha kuretipara	1	3.5	ICDS	2.3
3	** Construction of New Anganwadi Building	Infrastructure	Durgukondal	Panchagi	Panchagi Amapara	1	3.5	ICDS	2.3
4	** Construction of New Anganwadi Building	Infrastructure	Durgukondal	Sadhumichgaon	Odahur	1	3.5	ICDS	2.3

\*\* Included under TSP.

5	**Construction of New Anganwadi Building	Infrastructure		Durgukondal	Sadhumichgaon	Karkajhar	1	3.5	ICDS	3,4,5
6	*Construction of New Anganwadi Building	Infrastructure		Durgukondal	Tarhul	Tarhul	1	3.5	ICDS	3,4,5
7	**Construction of New Anganwadi Building	Infrastructure	Durgukondal	Dumkasha	Hilchur	1	3.5	ICDS	ICDS	3,4,5
8	**Construction of New Anganwadi Building	Infrastructure	Durgukondal	Pedavari	Kotpara	1	3.5	ICDS	ICDS	3,4,5
9	**Construction of New Anganwadi Building	Infrastructure	Durgukondal	Uyikatola	Uyikatola	1	3.5	ICDS	ICDS	3,4,5
10	Construction of New Anganwadi Building	Infrastructure	Durgukondal	Bangachar	Santarai	1	3.5	ICDS	ICDS	3,4,5
11	Construction of PDS with Godown	Infrastructure	Durgukondal	Medom	Medom	1	5.5	GP	GP	3,4,5
12	*Construction of Market Shed	Infrastructure	Durgukondal	Lohatar	Silpat	1	1	GP	GP	3,4,5
13	**Construction of Market Shed	Infrastructure	Durgukondal	Hanpathari	Amagarh	1	1	GP	GP	3,4,5
14	**Construction of Nirmala Ghat	Infrastructure	Durgukondal	Pedawari	Pedawari	1	1	GP	GP	3,4,5
15	Construction of C.C. Road	Infrastructure	Durgukondal	Damkasa	Main road to Shitlapara	200 m	5.93	GP	GP	3,4,5

\*\* Included under TSP, \* Included under SCP.

16	Construction of C.C. Road	Infrastructure	Durgukondal	Sadhumichgaon	Main road Atal chowk to Awaspara	200 m	5.93	GP	3,4,5
17	Construction of Culvert	Infrastructure	Durgukondal	Bhirawahi	Bhirawahi Parekod road	3	5	GP	3,4,5
18	Construction of Mitanin Centre	Infrastructure	Durgukondal	Block level Activity		1	10	CHMO	2,3
19	**Bharath Nirman Rajiv Gandhi SevaKendra	Infrastructure	Durgukondal	Kodekurse	Kodekurse	1	10	GP	1
20	**Bharath Nirman Rajiv Gandhi SevaKendra	Infrastructure	Durgukondal	Bangachar	Bangachar	1	10	GP	1
21	**Bharath Nirman Rajiv Gandhi SevaKendra	Infrastructure	Durgukondal	Hamthavahi	Hamthavahi	1	10	GP	1
22	**Bharath Nirman Rajiv Gandhi SevaKendra	Infrastructure	Durgukondal	Kodapaka	Kodapaka	1	10	GP	1
23	**Bharath Nirman Rajiv Gandhi SevaKendra	Infrastructure	Durgukondal	Biravahi	Biravahi	1	10	GP	1
24	**Bharath Nirman Rajiv Gandhi SevaKendra	Infrastructure	Durgukondal	Bandardigi	Bandardigi	1	10	GP	1
<b>Total</b>							<b>130.36</b>		

\*\* Included under TSP.

Name of JP:Durgukondal		Sector: Livelihood							
Sl. No.	Name of the work/Activity	Sector	Name of the JP	Name of the GP	Name of the Village/Location	Unit/ Measurement	Estimate cost (Rs lakh)	Implementing Agency	MDG Indicator
1	Replacing / Repairing of irrigation gates	Livelihood	Durgukondal	Karamad	Karamad Stopdam	4	3.61	WRD	1,7
2	**Replacing / Repairing of irrigation gates	Livelihood	Durgukondal	Kodapaswa	Stopdam Kodapaswa	36	4.51	WRD	1,7
3	Replacing / Repairing of irrigation gates	Livelihood	Durgukondal	Hamatwahi	Stopdam Hadpad No.1	7	3.7	WRD	1,7
4	*Replacing / Repairing of irrigation gates	Livelihood	Durgukondal	Hamatwahi	Stopdam Hadpad No.2	5	3.64	WRD	1,7
5	Replacing / Repairing of irrigation gates	Livelihood	Durgukondal	Kodekurse	Stopdam Kodekurse	12	3.84	WRD	1,7
6	Replacing / Repairing of irrigation gates	Livelihood	Durgukondal	Damkasa	Stopdam Damkasa	18	4	WRD	1,7
7	**Construction of a Stopdam	Livelihood	Durgukondal	Bangachar	Bangachar	1	5	WRD	1,7
8	Construction of a Cattle Shed	Livelihood	Durgukondal	Surgav	Surgav	1	1	GP	1,7

\*\* Included under TSP, \* Included under SCP.

9	Distribution of irrigation Pumps to farmers Collectives under cluster	Livelihood	Durgukondal	Block level Activity		6	1.32	DDA	1
10	Distribution of Irrigation pumps (Diesel) to Farmers Collectives under Cluster	Livelihood	Durgukondal	Block level Activity		6	1.02	DDA	1
11	Construction of Bore wells for irrigation	Livelihood	Durgukondal	Block level Activity (Cluster)		6	2.4	DDA	1
12	Distribution of Reaper and seed drill	Livelihood	Durgukondal	Block level Activity (Cluster)		6	8.4	DDA	1
13	Distribution of Power tiller	Livelihood	Durgukondal	Block level Activity (Cluster)		1	1.45	DDA	1
14	Construction of vermi compost tank	Livelihood	Durgukondal	Block level Activity		30	4.8	DDA	1,7
15	*Construction of a Cattle shed	Livelihood	Durgukondal	Gudoom	Gudoom	1	1	GP	1,7
16	**Construction of a Stopdam	Livelihood	Durgukondal	Sihari	Sihari	1	5	GP	1,7
17	**Construction of Stopdam	Livelihood	Durgukondal	Jhitkatola	Jhitkatola	1	5	GP	1,7
18	**Construction of Stopdam	Livelihood	Durgukondal	Bhiravahi	Bhiravahi	1	5	GP	1,7

\*\* Included under TSP, \* Included under SCP.

19	**Construction of Stopdam	Livelihood	Durgukondal	Damkasa	Damkasa	1	5	GP	1,7
20	Construction of Stopdam	Livelihood	Durgukondal	Hamatvahi	Hamatvahi	1	5	GP	1,7
21	Installation of drip irrigation facility for the production of vegetable seeds	Livelihood	Durgukondal	Bhandardigi	Bhandardigi	1	5	AD. Hort	1
2	Construction of a Borewell with pump for irrigating vegetable Nursery	Livelihood	Durgukondal	Bhandardigi	Bhandardigi	1	1.5	AD. Hort	1
23	Purchase of a Tractor & other Utensils for using in the Govt Nurseries	Livelihood	Durgukondal	Block level Activity		1	8	AD. Hort	1
24	Training for Hand Pump Mechanism	Livelihood	Durgukondal	Block level Programme		5	0.25	PHED	1
25	Training for Masonary	Livelihood	Durgukondal	Block level Programme		8	0.4	JP	1
26	Training for Mushroom Cultivation for SHG Women with Kits	Livelihood	Durgukondal	Block level Programme		5	6	JP	1
27	Construction of a raggy processing plant	Livelihood	Durgukondal	Block level Programme		1	10	AD. Hort	1
<b>Total</b>							<b>105.84</b>		

\*\* Included under TSP.

Name of JP:Durgukondal		Sector: Health							
Sl. No.	Name of the work/Activity	Sector	Name of the JP	Name of the GP	Name of the Village/ Location	Unit/ Measurement	Estimate cost (Rs lakh)	Implementing Agency	MDG Indicator
1	Purchase of Ambulance	Health	Durgukondal	Block Level Activity		1	6	CHMO	4,5
2	**Construction of Boundary wall at Public Health Centre	Health	Durgukondal	Damkasa	P.H.C.	1	5	CHMO	4,5
3	**Construction of Boundary wall at Public Health Centre	Health	Durgukondal	Lohattar	P.H.C.	1	5	CHMO	4,5
4	**Construction of Boundary wall at Public Health Centre	Health	Durgukondal	Damkasa	P.H.C.	1	1.5	CHMO	4,5
5	**Construction of Borewell with Pump and Tank	Health	Durgukondal	Kodekurse	P.H.C.	1	1.5	PHED	4,5
6	Construction of Borewell with Pump and Tank	Health	Durgukondal	Lohattar	P.H.C.	1	1.5	PHED	4,5
7	Water Connection in Public Health Sub Centres	Health	Durgukondal	Konde	P.H.C.	1	1.5	CHMO	3,4,5

\*\* Included under TSP.

8	Construction of Hand pump	Health	Durgukondal	Lohattar	Hepurkasa	1	0.7	PHED	4,5
9	Construction of Hand pump	Health	Durgukondal	Padvarhi	Amakota	1	0.7	PHED	4,5
10	**Construction of Hand pump	Health	Durgukondal	Jhitkatola	Netampara	1	0.7	PHED	4,5
11	**Construction of Hand pump	Health	Durgukondal	Damkasa	Damkasa Amaguhan Roadpara	1	0.7	PHED	4,5
12	Application of Neem Oil in water bodies	Health	Block Level Activity			1	1.2	CHMO	6
13	Construction of Boundary Wall with Gate	Health	Durgukondal	Tarhul	Tarhul Dispensary	1	5	CHMO	6
<b>Total</b>							<b>31</b>		
<b>Name of JP:Durgukondal      Sector: Nutrition      Allocation:</b>									
Sl. No.	Name of the work/Activity	Sector	Name of the JP	Name of the GP	Name of the Village/ Location	Unit/ Measurement	Estimate cost (Rs lakh)	Implementing Agency	MDG Indicator
1	**Purchase of weighing Machines (Only 56% of the cost is estimated under TSP)	Nutrition	Durgukondal	Block level Activity		171	1.71	ICDS	3,4
2	**Purchase of utensils for Anganwadis (Only 56% of the cost is estimated under TSP)	Nutrition	Durgukondal	Block level Activity		235	7.05	ICDS	3,4
3	**Distribution of Supplementary food in Selected Anganwadis (Only 56% of the cost is estimated under TSP)	Nutrition	Durgukondal	Block level Activity		25	2.5	ICDS	3,4
4	**Construction of Child friendly Toilet in Anganwadis (Only 56% of the cost is estimated under TSP)	Nutrition	Durgukondal	Block level Activity		25	1.75	ICDS	3,4
<b>Total</b>							<b>13.01</b>		

\*\* Included under TSP.



Name of JP:Durgukondal			Sector: Education						
Sl. No.	Name of the work/Activity	Sector	Name of the JP	Name of the GP	Name of the Village/ Location	Unit/ Measurement	Estimate cost (Rs lakh)	Implementing Agency	MDG Indicator
1	**l Electrification works of Boys Residential School	Education	Durgukondal	Hatkonthal	Hatkonthal	20 Point	4.8	ACTW	2
2	Construction of Boundary wall	Education	Durgukondal	Kodekurz	Boys Hostel	1	2.1	GP	2
3	**Construction of Boundary wall	Education	Durgukondal	Durgukondal	Pre. Matric Boys Hostel	1	1.5	GP	2
4	**Construction of Boundary wall	Education	Durgukondal	Tarhul	Pre. Matric Boys Hostel	1	2.7	GP	2
5	**Construction of Boundary wall	Education	Durgukondal	Saraghughamra	Primary & Middle School Nirandadiha	1	4.5	GP	2
6	**Construction of Boundary wall	Education	Durgukondal	Tarhul	Kupakatel Pre. School	1	2.7	GP	2
7	**Electrification	Education	Durgukondal	Kalangpuri	Middle School	25 Point	1	ACTW	2
8	Distribution of wooden cot with bed selected Pre Matric hostel	Education	Durgukondal	Block level Activity		40	0.82	ACTW	2

\*\* Included under TSP.

9	Distribution of wooden cot with bed selected Pre Matric Residential School	Education	Durgukondal	Block level Activity	25	0.52	ACTW	2
					<b>Total</b>	<b>20.64</b>		

**Name of JP:Durgukondal Sector: Energy**

Sl. No.	Name of the work/Activity	Sector	Name of the JP	Name of the GP	Name of the Village/ Location	Unit/ Measurement	Estimate cost (Rs lakh)	Implementing Agency	MDG Indicator
1	*Rural Electrification	Energy	Durgukondal	Gudoom	Nawathod Para	1.2	1.2	CSEB	2
2	*Rural Electrification	Energy	Durgukondal	Karaki	Kodrug Patelpara	100	1	CSEB	2
3	**Rural Electrification	Energy	Durgukondal	Chavur gaon	Awaspara	150	1.5	CSEB	2
4	**Introduction of Smokeless chullah to Anganwadis (Only 56% of the cost is estimated under TSP)	Energy	Durgukondal	Block level Activity		30	3	ICDS	3,4
5	**Distribution of Solar lamps (Only 56% of the cost is estimated under TSP)	Energy	Durgukondal	Block level Activity		10	2	GP	7
<b>Total</b>							<b>8.7</b>		

**Name of JP:Durgukondal Sector: Social Justice**

Sl. No.	Name of the work/Activity	Sector	Name of the JP	Name of the GP	Name of the Village/Location	Unit/ Measurement	Estimate cost (Rs lakh)	Implementing Agency	MDG Indicator
1	**Construction of Muktidham	Social Justice	Durgukondal	Bhandardigi	Bhandardigi	1	1.5	GP	7

\*\* Included under TSP, \* Included under SCP.

2	**Construction of Muktidham	Social Justice	Durgukondal	Gudoom	Gudoom	1	1.5	GP	7
3	Construction of Muktidham	Social Justice	Durgukondal	Ravurwahi	Mahendrapur	1	1.5	GP	7
<b>Total</b>							<b>4.5</b>		

<b>Name of JP: Kanker</b>		<b>Sector: Infrastructure</b>							
<b>Sl. No.</b>	<b>Name of the work/Activity</b>	<b>Sector</b>	<b>Name of the JP</b>	<b>Name of the GP</b>	<b>Name of the Village/ Location</b>	<b>Unit/ Measurement</b>	<b>Estimate cost (Rs lakh)</b>	<b>Implementing Agency</b>	<b>MDG Indicator</b>
1	**Construction of Aganwadi Building	Infrastructure	Kanker	Tiltuli	Tiltuli	1	3.5	ICDS	3,4
2	**Construction of Aganwadi Building	Infrastructure	Kanker	Modey	Kacharapara	1	3.5	ICDS	3,4
3	**Construction of Aganwadi Building	Infrastructure	Kanker	Makri Khuna	Singhray Awaspara	1	3.5	ICDS	3,4
4	**Construction of Aganwadi Building	Infrastructure	Kanker	Kodagaon	Sadakpara	1	3.5	ICDS	3,4
5	**Construction of Aganwadi Building	Infrastructure	Kanker	Potgaon	Potgaon (Halbapara)	1	3.5	ICDS	3,4
6	**Construction of Aganwadi Building	Infrastructure	Kanker	Sureli	Awaspara	1	3.5	ICDS	3,4
7	**Construction of Aganwadi Building	Infrastructure	Kanker	Kulgaon	Kulgaon	1	3.5	ICDS	3,4

\*\* Included under TSP.

8	*Construction of Anganwadi Building	Infrastructure	Kanker	Bhirawahi	Bhirawahi (Turakhar)	1	3.5	ICDS	3,4
9	**Construction of Anganwadi Building	Infrastructure	Kanker	Patod	Patod	1	3.5	ICDS	3,4
10	Construction of Anganwadi Building	Infrastructure	Kanker	Govindpur	Govindpur	1	3.5	ICDS	3,4
11	**Construction of a homoeo sub Centre Building	Infrastructure	Kanker	Kodabhat	Kodabhat	1	10	CHMO	4,5
12	**Construction of Panchayat office Building	Infrastructure	Kanker	Bardevari	Bardevari	1	4.5	GP	3,7
13	**Construction of a PDS Godown	Infrastructure	Kanker	Tultuli	Tultuli	1	4	GP	1,3
14	**Construction of a PDS Godown	Infrastructure	Kanker	Muragaon	Muragaon (Bhaimsgaon)	1	4	GP	1,3
15	Construction of a PDS Godown	Infrastructure	Kanker	Mardapoti	Eradah	1	4	GP	1,3
16	Construction of a C.C.Road	Infrastructure	Kanker	Govindpur	From Govindpur Mainroad to High School Gali	200 m	4.18	GP	1,2
17	**Construction of a Coverd Nali	Infrastructure	Kanker	Babudabena	Babudabena Halbapara	1	4.59	GP	1,2

\*\* Included under TSP, \* Included under SCP.

18	✱✱Construction of a PDS Godown	Infrastructure	Kanker	Malgaon	Malgaon	1	4	GP	1,3
19	✱Construction of Drainage	Infrastructure	Kanker	Markatola	Markatola From the House of Ranjit to Babas House	1	4.7	GP	6
20	Construction of Drainage	Infrastructure	Kanker	Markatola	Main road to Nakapara	380 m	5.73	GP	6
21	Construction of Anganwady Building	Infrastructure	Kanker	Mankesary	Mankesary	1	3.5	ICDS	3
22	Construction of Mitanin Centre	Infrastructure	Kanker	Block level Activity		1	10	CHMO	2,3
23	✱✱Bharath Nirman Rajiv Gandhi SevaKendra	Infrastructure	Kanker	potagav	potagav	1	10	GP	1
24	✱✱Bharath Nirman Rajiv Gandhi SevaKendra	Infrastructure	Kanker	Modey	Modey	1	10	GP	1
25	✱✱Bharath Nirman Rajiv Gandhi SevaKendra	Infrastructure	Kanker	Makadikuna	Makadikuna	1	10	GP	1
<b>Total</b>							<b>128.2</b>		
<b>Name of JP: Kanker</b>		<b>Sector: Livelihood</b>							
Sl. No.	Name of the work/Activity	Sector	Name of the JP	Name of the GP	Name of the Village/Location	Unit/ Measurement	Estimate cost (Rs lakh)	Implementing Agency	MDG Indicator
1	✱✱Distribution of Irrigation Pumps (Diesel) to farmers Collectives under cluster (Only 56% of the cost is estimated under TSP)	Block level Activity			6	1.32	DDA	1,3	1,3

✱✱ Included under TSP, ✱ Included under SCP.

2	** Distribution of Irrigation Pumps (Electric) to farmers Collectives under cluster (Only 56% of the cost is estimated under TSP)	Liveli Hood	Kanker	Block level Activity		6	1.02	DDA	1,3
3	** Construction of Borewell for irrigation Purpose (Only 56% of the cost is estimated under TSP)	Liveli Hood	Kanker	Block level Activity		25	10	DDA	1,3
4	** Distribution of Reaper and Seed drill to farmers (Only 56% of the cost is estimated under TSP)	Liveli Hood	Kanker	Block level Activity		6	8.4	DDA	1,3,
5	** Construction of vermi compost tanks (Only 56% of the cost is estimated under TSP)	Liveli Hood	Kanker	Block level Activity		35	5.6	DDA	1,3,7
6	** Installation of a transformer at the Govt. farming Area Kanker (Only 56% of the cost is estimated under TSP)	Liveli Hood	Kanker	Block level Activity		1	5	CSEB	1,3
7	** Distribution of power tiller to farmers collectives under cluster (Only 56% of the cost is estimated under TSP)	Liveli Hood	Kanker	Block level Activity		1	1.45	RKVY	1
8	** Construction of Market Shed	Liveli Hood	Kanker	Kanharpuri	Kanharpuri (village road)	6	3	GP	1,3
9	Construction of Market Shed	Liveli Hood	Kanker	Bevrathy	Bevrathy	6	3	GP	1,3
10	** Construction of Market Shed	Liveli Hood	Kanker	Kurishtikur	Kurishtikur	6	3	GP	1,3
11	** Construction of Market Shed	Liveli Hood	Kanker	Modey	Modey	6	3	GP	1,3

\*\* Included under TSP.

12	**Construction of Veterinary Dispensary	Liveli Hood	Kanker	Mohapur	Mohapur	1	7	DD. Vet	1,3
13	Stone Pitching of pond	Liveli Hood	Kanker	Byas Kongera	Awaspara pond	1 Ac	0.5	GP	1
14	**Stone Pitching of pond	Liveli Hood	Kanker	Albeda	Barchegondi (Sithla Pond)	1 Ac	0.5	GP	1
15	**Construction of Check Dam	Liveli Hood	Kanker	Patoda	Patoda	1	7	Dept. Irrigation	1
16	**Stone Pitching of River side	Liveli Hood	Kanker	Athurgaon	Athurgaon (River Side)	1	0.5	GP	1
17	**Construction of Stop Dam	Liveli Hood	Kanker	Kanharpuri	Kanharpuri (Kudoom Nala)	1	7	Dept. Irrigation	1
18	*Construction of Stop Dam	Liveli Hood	Kanker	Matvadamodi	Matvadamodi (Dhoot River)	1	7	GP	1
19	**Construction of Cattle Shed	Liveli Hood	Kanker	Mohapur	Mohapur	1	1	DD. Vet	1,3
20	**Construction of Stop Dam	Liveli Hood	Kanker	Ichapur	Ichapur	1	7	GP	1
21	*Construction of Cattle Shed	Liveli Hood	Kanker	Pandarvahi	Mala la dabari	1	1	DD. Vet	1,3
22	Stone Pitching of pond	Liveli Hood	Kanker	Petoli	Petoli(New Pond)	1 Ac	0.5	GP	1
23	Stone Pitching of pond	Liveli Hood	Kanker	GotPur	GotPur (Sagar pond)	1 Ac	0.5	GP	1
24	Stone Pitching of pond	Liveli Hood	Kanker	Arjuni	Nandanmara( Chote para pond)	1 Ac	0.5	GP	1,3
25	**Construction of Cattle Shed	Liveli Hood	Kanker	Andi	Andi	1	1	DD. Vet	1

\*\* Included under TSP, \* Included under SCP.

26	Construction of Stone Pitching	Liveli Hood	Kanker	Navagaon (Bhawgir)	Navagaon (Sarari Pond ward-I)	1 Ac	0.5	GP	1,3
27	**Distribution of Pig Trio to farmers	Liveli Hood	Kanker	Block level Activity		50	3.85	GP	1,3
28	Construction of Vegetable Nursery	Liveli Hood	Kanker	Block level Activity		1	20	AD. Horti.	1,3
29	Training for Hand Pump Mechanism	Livelihood	Kanker	Block level Programme		10	0.5	JP	1
30	Training for Masonary	Livelihood	Kanker	Block level Programme		5	0.25	JP	1
31	**Training for Mushroom Cultivation for SHG Women with Kits	Livelihood	Kanker	Block level Programme		5	6	JP	1
<b>Total</b>							<b>116.89</b>		

\*\* Included under TSP.



Name of JP: Kanker		Sector: Health							
Sl. No.	Name of the work/Activity	Sector	Name of the JP	Name of the GP	Name of the Village/Location	Unit/ Measurement	Estimate cost (Rs lakh)	Implementing Agency	MDG Indicator
1	**Construction of a Boundary wall to Public Health Centre	Health	Kanker	Pidhapal	Public Health Centre Pidhapal	1	5	CHMO	4,5
2	**Construction of Bore well with pump and Tank	Health	Kanker	Pidhapal	Public Health Centres Pidhapal	1	1.5	PHED	4,5
3	**Providing water at Public Health Sub centre	Health	Kanker	Potagaon	Public Health Sub centre	1	1.5	PHED	4,5
4	**Providing water at Public Health Sub centres	Health	Kanker	Kodagaon	Public Health Sub centre	1	1.5	PHED	4,5
5	**Providing water at Public Health Sub centre	Health	Kanker	Talakurra	Public Health Sub centre	1	1.5	PHED	4,5
6	**Providing water at Public Health Sub centre	Health	Kanker	Domaharra	Public Health Sub centre	1	1.5	PHED	4,5
7	**Providing water at Public Health Sub centre	Health	Kanker	Kokanpur	Public Health Sub centre	1	1.5	PHED	4,5
8	Providing water at Public Health Sub centre	Health	Kanker	Malgaon	Public Health Sub centre	1	1.5	PHED	4,5
9	**Providing water at Public Health Sub centre	Health	Kanker	Kurustikur	Public Health Sub centre	1	1.5	PHED	4,5

\*\* Included under TSP.

10	**Providing water at Public Health Sub centre	Health	Kanker	Kodabhat	Public Health Sub centre	1	1.5	PHED	4,5
11	**Providing water at Public Health Sub centre	Health	Kanker	Patod	Public Health Sub centre	1	1.5	PHED	4,5
12	**Providing water at Public Health Sub centre	Health	Kanker	Dumali	Public Health Sub centre	1	1.5	PHED	4,5
13	**Providing water at Public Health Sub centre	Health	Kanker	Kirgoli	Public Health Sub centre	1	1.5	PHED	4,5
14	**Providing water at Public Health Sub centre	Health	Kanker	Gadpichawadi	Public Health Sub centre	1	1.5	PHED	4,5
15	**Construction of a Hand Pump	Health	Kanker	Nawagaon	Navagaon (Bhaw)	1	0.7	PHED	4,5
16	**Construction of a Hand Pump	Health	Kanker	Mohpur	Mohpur (Near the house of sarada)	1	0.7	PHED	4,5
17	Construction of a Hand Pump	Health	Kanker	Anjani	Anjany (dhoormayi para)	1	0.7	PHED	4,5
18	Construction of a Hand Pump	Health	Kanker	Pidapal	Pidapal	1	0.7	PHED	4,5
19	Construction of a Hand Pump	Health	Kanker	Duspur	Duspur (Ward no.6)	1	0.7	PHED	4,5
20	Construction of a Hand Pump	Health	Kanker	Nathiya nawa gaon	Nathiya nawa gaon (ward no-9)	1	0.7	PHED	4,5

\*\* Included under TSP.

21	**Construction of a Hand Pump	Health	Kanker	Mankesari	Mankesari (ward no.1)	1	0.7	PHED	4,5
22	**Construction of a Hand Pump	Health	Kanker	Kodejunga	Chivarang ward no. 3	1	0.7	PHED	4,5
23	*Construction of a Hand Pump	Health	Kanker	Nara	Murapal (ward no -3)	1	0.7	PHED	4,5
24	**Construction of Nirmala Ghat	Health	Kanker	Kokpur	Khamdodgi (ward no.1)	1	1	GP	7
25	*Construction of a Hand pump	Health	Kanker	Pandarvahi	Pandarvahi (ward no-I)	1	0.7	PHED	4,5
<b>Total</b>							<b>32.5</b>		
<b>Name of JP: Kanker Sector: Nutrition</b>									
Sl. No.	Name of the work/Activity	Sector	Name of the JP	Name of the GP	Name of the Village/Location	Unit/ Measurement	Estimate cost (Rs lakh)	Implementing Agency	MDG Indicator
1	**Purchase of Weighing Machine for Anganwadis (Only 56% of the cost is estimated under TSP)	Nutrition	Kanker	Block level Activities		102	1.02	ICDS	3,4
2	**Purchase of Utensile for Anganwadis (Only 56% of the cost is estimated under TSP)	Nutrition	Kanker	Block level Activities		253	7.59	ICDS	3,4
3	**Distribution of Supplementary food in Selected Anganwadis (Only 56% of the cost is estimated under TSP)	Nutrition	Kanker	Block level Activities		15	1.5	ICDS	3,4
4	**Construction of Child friendly toilet in selected Anganwadis (Only 56% of the cost is estimated under TSP)	Nutrition	Kanker	Block level Activities		50	3.5	ICDS	3,4
5	**Upgradation of Selected Anganwadis	Nutrition	Kanker	Block level Activities		5	7.5	ICDS	3,4
<b>Total</b>							<b>21.11</b>		

\*\* Included under TSP, \* Included under SCP.

Name of JP: Kanker		Sector: Education							
Sl. No.	Name of the work/Activity	Sector	Name of the JP	Name of the GP	Name of the Village/Location	Unit/ Measurement	Estimate cost (Rs lakh)	Implementing Agency	MDG Indicator
1	**Construction of a Hand pump	Education	Kanker	Bewarti	(Primary School)	1	0.7	PHED	2
2	**Construction of a quarters for the teachers, Prematric boys Residential school	Education	Kanker	Singarbhat	Singarbhat (Pre Matric Boys Residential )	1	5.83	ACTW	2
3	**Construction of a Toilet	Education	Kanker	Markatola	Markatola(Primary School)	1	0.2	GP	2
4	Construction of a Toilet	Education	Kanker	Markatola	Markatola(Naya para Primary School)	1	0.2	GP	2
5	Construction of a Toilet	Education	Kanker	Kokdi	Kokdi (Primary School)	1	0.2	GP	2
6	School Electrification	Education	Kanker	Kokdi	Kokdi (Primary School)	1	0.2	RGGVY	2
7	**Construction of Additional Room	Education	Kanker	Makri khoona	Primary School Makri.	1	1	RGGVY	2
8	School Electrification	Education	Kanker	Govindpur	Govindpur(Bade para Primary School)	1	0.2	RGGVY	2
9	**Construction of a Toilet for Girls	Education	Kanker	Dumali	High School Dumali	1	0.2	GP	2
10	**Construction of a Hand pump	Education	Kanker	Dumali	High School Dumali	1	0.7	PHED	2
11	**Construction of a Toilet	Education	Kanker	Dumali	East-Middle School	1	0.2	GP	2

\*\* Included under TSP.

12	Construction of a Kicthen Shed	Education	Kanker	Kulgaon	Middle School kulgaon	1	0.2	GP	2
13	**Construction of a Toilet(Boys)	Education	Kanker	Bagodar	Bagodar Higher Secondary School	1	0.4	GP	2
14	**Construction of a Toilet(Girls)	Education	Kanker	Bagodar	Bagodar Higher Secondary School School	1	0.4	GP	2
15	**Construction of a Cycle Shed	Education	Kanker	Bagodar	Bagodar Higher Secondary School	1	0.5	GP	2
16	**Construction of a Laborarty	Education	Kanker	Bagodar	Bagodar Higher Secondary School	1	7.5	GP	2
3	Distribution of wooden cot with bed selected Pre Matric hostel	Education	Kanker	Block level Activity		40	0.82	ACTW	2
4	Distribution of wooden cot with bed selected Pre Matric Residential School	Education	Kanker	Block level Activity		25	0.53	ACTW	2
<b>Total</b>							<b>19.98</b>		

**Name of JP: Kanker**

**Sector: Energy**

Sl. No.	Name of the work/Activity	Sector	Name of the JP	Name of the GP	Name of the Village/Location	Unit/ Measure-ment	Estimate cost (Rs lakh)	Implementing Agency	MDG Indicator
1	**Erection of Street light	Energy	Kanker	Arjuni	Nandanmara	40 Pole	1.2	CSEB	2,7
2	**Electrification of Panchayat Bhavan	Energy	Kanker	Kodejunga	Chivarang Panchayat Office	15 Points	0.4	CSEB	2,7

\*\* Included under TSP.

3	Erection of a Transformer	Energy	Kanker	Petoli	Petoli	1	5	CSEB	2,7
4	**Erection of transformer for Voltage improvement	Energy	Kanker	Kokpur	Khamdodagi	1	5	CSEB	2,7
<b>Total</b>							<b>11.6</b>		
<b>Name of JP: Kanker Sector: Social Justice</b>									
Sl. No.	Name of the work/Activity	Sector	Name of the JP	Name of the GP	Name of the Village/Location	Unit/ Measurement	Estimate cost (Rs lakh)	Implementing Agency	MDG Indicator
1	**Construction of Community Hall	Social Justice	Kanker	Thelmvat	Thelmvat	1	3	GP	1,2,3
2	Construction of Community Hall	Social Justice	Kanker	Kevatintola	Kevatintola	1	3	GP	1,2,3
3	Construction of Community Hall	Social Justice	Kanker	Malgaon	Awaspara	1	3	GP	1,2,3
4	Construction of Mukthi dham	Social Justice	Kanker	Kokanpur	Kokanpur	1	1.5	GP	6
5	**Construction of Mukthi dham	Social Justice	Kanker	Nadhiya Navagaon	Nadhiya Navagaon	1	1.5	GP	6
<b>Total</b>							<b>12</b>		
<b>Name of JP:Koylibeda Sector: Infrastructure</b>									
Sl. No.	Name of the work/Activity	Sector	Name of the JP	Name of the GP	Name of the Village/Location	Unit/ Measurement	Estimate cost (Rs lakh)	Implementing Agency	MDG Indicator
1	Construction of Anganwadi Bhavan	Infrastructure	Koylibeda	Aakmeta	Beloda	1	3.5	ICDS	3,5

\*\* Included under TSP.

2	**Construction of Anganwadi Bhavan	Infrastructure	Koylibeda	Kharampur	Mehada	1	3.5	ICDS	3,5
3	Construction of Anganwadi Bhavan	Infrastructure	Koylibeda	Rengawahi	Savanpur	1	3.5	ICDS	3,5
4	*Construction of Anganwadi Bhavan	Infrastructure	Koylibeda	Kurenar	Krishak Nagar	1	3.5	ICDS	3,5
5	**Construction of Anganwadi Bhavan	Infrastructure	Koylibeda	Penkod	Jagannathpur	1	3.5	ICDS	3,5
6	**Construction of Anganwadi Bhavan	Infrastructure	Koylibeda	Sulangi	Sulangi Uparpara	1	3.5	ICDS	3,5
7	**Construction of Anganwadi Bhavan	Infrastructure	Koylibeda	Badekapsi	Badekapsi Patelpara	1	3.5	ICDS	3,5
8	**Construction of Anganwadi Bhavan	Infrastructure	Koylibeda	Laxmipur	Nidde	1	3.5	ICDS	3,5
9	**Construction of Anganwadi Bhavan	Infrastructure	Koylibeda	Kharampur	Chote Bethiya	1	3.5	ICDS	3,5
10	Construction of Anganwadi Bhavan	Infrastructure	Koylibeda	Matoli	Udiyapara	1	3.5	ICDS	3,5

\*\* Included under TSP, \* Included under SCP.

11	Construction of Shopping Complex	Infrastructure	Koylibeda	Vishnu pur	Vishnupur	1	10	GP	1
12	**Construction of Shopping Complex	Infrastructure	Koylibeda	Panavar	Panavar	1	10	GP	1
13	Construction of C.C. road	Infrastructure	Koylibeda	Lakhanpur	P.V.23	200 m	5	GP	1,2
14	Construction of C.C. road	Infrastructure	Koylibeda	Dwarikapuri	Dhruvapara to Viswaspara P.V.58	200 m	5	GP	2,4
15	* Construction of C.C. road	Infrastructure	Koylibeda	Mandagaon	Rampur	200 m	5	GP	1,2
16	**Construction of C.C. road	Infrastructure	Koylibeda	Machapally	Machapally	200 m	5	GP	1,2
17	Construction of C.C. road	Infrastructure	Koylibeda	Bandey	P.V.80	200 m	5	GP	1,2
18	**Construction of Community hall	Infrastructure	Koylibeda	Dwarikapuri	Sadakpara P.V.57	1	3.5	GP	2,3
19	Construction of Culvert	Infrastructure	Koylibeda	Bhingidar	Pakhanjur Bhingidar road 3/8	1 m	10	GP	1,2
20	Construction of Culvert	Infrastructure	Koylibeda	Hariharpur	Road P.V. 36 to P.V.114	1 m	5	GP	1,2
21	**Construction of Culvert	Infrastructure	Koylibeda	Sulangi	Khutgaon to Kastura road	2 m	2	GP	1,2
22	**Construction of Culvert	Infrastructure	Koylibeda	Indraprastha	Gondahar to Ashram road	3 m	3	GP	1,2

\*\* Included under TSP, \* Included under SCP.



23	**Construction of Culvert	Infrastructure	Koylibeda	Saver	P.V.82 to 80 road	2 m	2	GP	1,2
24	**Construction of Panchayat Building	Infrastructure	Koylibeda	Badejhad katta	Badejhadkatta	1	5	GP	3,7
25	**Construction of Panchayat Building	Infrastructure	Koylibeda	Uliya	Uliya	1	5	GP	3,7
26	**Construction of Panchayat Building	Infrastructure	Koylibeda	Kamteda	Kamteda	1	5	GP	3,7
27	**Construction of Panchayat Building	Infrastructure	Koylibeda	Akameta	Akameta	1	5	GP	3,7
28	**Construction of Panchayat Building	Infrastructure	Koylibeda	Chargaon	Chargaon	1	5	GP	3,7
29	**Construction of Panchayat Building	Infrastructure	Koylibeda	Badrangi	Badrangi	1	5	GP	3,7
30	Construction of a Drainage from a Pond	Infrastructure	Koylibeda	Dwarikapuri	Nistari Pond P.V. 57	1	2	GP	3,7
31	**Construction of Panchayat Bhavan	Infrastructure	Koylibeda	Gudbeda	Gudhbeda	1	5	GP	3,7

\*\* Included under TSP.

32	**Construction of Panchayat Bhavan	Infrastructure	Koylibeda	Panidobir	Panidobir	1	5	GP	3,7
33	Construction of Bathing Ghat	Infrastructure	Koylibeda	Vaikundapur	P.V. 20	1	1	GP	3
34	**Construction of C.C. road	Infrastructure	Koylibeda	Bandey	Bandey Colony	130 m	3	GP	1,2
35	Construction of Anganwadi Bhavan	Infrastructure	Koylibeda	PV-28	PV-28	1	3.5	ICDS	3,5
36	** Construction of Mitanin Centre	Infrastructure	Koylibeda	Block level Activity		1	10	CHMO	1,2
37	**Bharath Nirman Rajiv Gandhi SevaKendra	Infrastructure	Koylibeda	Panidobir	Panidobir	1	10	GP	1,2
38	**Bharath Nirman Rajiv Gandhi Seva Kendra	Infrastructure	Koylibeda	Porondi	Porondi	1	10	GP	1,2
39	**Bharath Nirman Rajiv Gandhi Seva Kendra	Infrastructure	Koylibeda	Gudabed	Gudabed	1	10	GP	1,2
<b>Total</b>							<b>195</b>		

\*\* Included under TSP.

Name of JP:Koylibeda		Sector: Livelihood							
Sl. No.	Name of the work/Activity	Sector	Name of the JP	Name of the GP	Name of the Village/ Location	Unit/ Measurement	Estimate cost (Rs lakh)	Implementing Agency	MDG Indicator
1	Replacing /Repairing of irrigation Gates	Livelihood	Koylibeda	Pakhanjur	P.V. 89 Stopdam	70	5.47	WRD	1,7
2	Replacing /Repairing of irrigation Gates	Livelihood	Koylibeda	Pakhanjur	P.V. 82 Stopdam	21	4.09	WRD	1,7
3	*Replacing /Repairing of irrigation Gates	Livelihood	Koylibeda	Pakhanjur	Narnarayana Stopdam	48	4.85	WRD	1,7
4	Construction of Boundary wall in the Veterenary Dispensary	Livelihood	Koylibeda	Chhindapal	Veterenary Dispensary	1	2	DD. Vet	1,3
5	** Construction of Boundary wall in the Veterenary Dispensary	Livelihood	Koylibeda	Gondahur	Godahur Veterenary Dispensary	1	2	DD. Vet	1,3
6	** Construction of Boundary wall in the Veterenary Dispensary	Livelihood	Koylibeda	Parthapur	Parthapur Veterenary Dispensary	1	2	DD. Vet	1,3

\*\* Included under TSP, \* Included under SCP.

7	**Construction of Boundary wall in the Veterenary Dispensary	Livelihood	Koylibeda	Bada	Barde Veterenary Dispensary	1	2	DD. Vet	1,3
8	Construction of Boundary wall in the Veterenary Dispensary	Livelihood	Koylibeda	Kurenar	Kurenar Veterenary Dispensary	1	2	DD. Vet	1,3
9	**Purchase of Motorcycle for Veterenary Department for field visit	Livelihood	Koylibeda	Block level use		1	0.6	DD. Vet	1,3
10	**Construction of Borewell (Only 56% of the cost is estimated under TSP)	Livelihood	Koylibeda	Cluster Villages		25	10	PHED	1,3
11	**Distribution of irrigation Pump (Diesel) to Farmers Collectives Clusters (Only 56% of the cost is estimated under TSP)	Livelihood	Koylibeda	Cluster Villages		6	1.32	WRD	1,7
12	**Distribution of irrigation Pump (Electric) to Farmers Collectives under Clusters (Only 56% of the cost is estimated under TSP)	Livelihood	Koylibeda	Cluster Villages		6	1.02	WRD	1,7

\*\* Included under TSP.

13	**Distribution of Reaper and seed drill to Farmers Collectives under Clusters (Only 56% of the cost is estimated under TSP)	Livelihood	Koylibeda	Cluster Villages		6	8.4	AD. Agriculture	1,7
14	**Construction of vermi compost unit to Farmers Collectives Clusters (Only 56% of the cost is estimated under TSP)	Livelihood	Koylibeda	Cluster Villages		35	5.6	AD. Agriculture	1,7
15	Construction of Godown	Livelihood	Koylibeda	Akameta	Sirpur	1	2	GP	1,7
16	**Construction of Godown	Livelihood	Koylibeda	Alore	Alore	1	2	GP	1,7
17	**Construction of Godown	Livelihood	Koylibeda	Belgal	Belgal	1	2	GP	1,7
18	**Introducing Systematic Rice intensification (SRI)-Madagaskar Cultivation (44% of this project may address general population)	Livelihood	Koylibeda	Block level Programme		1000 Ac	50	AD. Agriculture	1
19	**Distribution of Power tiller to farmers Collectives under cluster	Livelihood	Koylibeda	Block level Programme		1	1.45	AD. Agriculture	1,3
20	Construction of Stopdam	Livelihood	Koylibeda	Purushottam Nagar	P.V.41	1	5	GP	1,7

\*\* Included under TSP.

21	**Construction of Stopdam	Livelihood	Koylibeda	Shankar Nagar	Karakoda	1	5	GP	1,7
22	**Construction of Pond	Livelihood	Koylibeda	Aysebeda	Vidha Nagar P.V.129	1	1	GP	1,7
23	**Construction of Stopdam	Livelihood	Koylibeda	Dhyam Nagar	Shyam Nagar P.V.108	1	5	GP	1,7
24	Construction of Stopdam	Livelihood	Koylibeda	Akameda	Pakurakal	1	5	GP	1,7
25	Construction of Stopdam	Livelihood	Koylibeda	Vikas Palli	Kanhargaon	1	5	GP	1,7
26	Construction of New Pond	Livelihood	Koylibeda	Vikas Palli	Kanhargaon	1	4	GP	1,7
27	**Promotion of Mini Dairy unit ( 1 Cow+shed+feed) 50 nos (Only 56% of the cost is estimated under TSP)	Livelihood	Koylibeda	Block level Programme		50	30	DD. Vet	1,3,7
28	**Training for Mushroom for SHG Women with Primary Amenities	Livelihood	Koylibeda	Block level Programme		50	6	JP	3
29	**Construction of Resource Centre	Livelihood	Koylibeda	Block level Programme		1	10	JP	1
30	**Providing service of livelihood professionals & Computer professionals	Livelihood	Koylibeda	Block level Programme		1	5	JP	3

\*\* Included under TSP.

31	Training of Hand Pump Mechanic	Livelihood	Koylibeda	Block level Programme		70	3.5	JP	1
32	*Training for Masonary	Livelihood	Koylibeda	Block level Programme		10	0.25	JP	1
33	Exposure visit to Vaisaka Dairy	Livelihood	Koylibeda	Block level Programme		1 Unit	1.75	JP	1
34	**Training for Agarbathi	Livelihood	Koylibeda	Block level Programme		1 Unit	1	JP	1
35	**Training for Bamboo Craft	Livelihood	Koylibeda	Block level Programme		1 Unit	1	JP	1
<b>Total</b>							<b>197.3</b>		
<b>Name of JP:Koylibeda Sector: Health</b>									
Sl. No.	Name of the work/Activity	Sector	Name of the JP	Name of the GP	Name of the Village/ Location	Unit/ Measurement	Estimate cost (Rs lakh)	Implementing Agency	MDG Indicator
1	**Mobile medical unit (Only 56% of the cost is estimated under TSP)	Health	Koylibeda	Block level service		1	40	CHMO	4,5
2	**Construction of a Building for Public Health centre	Health	Koylibeda	Pakhanjur	Sitharam	1	7.5	CHMO	4,5
3	Construction of a Building for Public Health centre	Health	Koylibeda	Parathapur	Parathapur	1	6	CHMO	2,4,5
4	Construction of Hand Pump	Health	Koylibeda	Dwarikapuri	PV57	1	0.7	CHMO	2,4,5
5	**Construction of Garbage point at Public	Health	Koylibeda	Aisebeda	Govindpur	10	1.5	CHMO	5,7
<b>Total</b>							<b>54.2</b>		

\*\* Included under TSP, \* Included under SCP.

Name of JP:Koylibeda		Sector: Nutrition							
Sl. No.	Name of the work/Activity	Sector	Name of the JP	Name of the GP	Name of the Village/ Location	Unit/ Measurement	Estimate cost (Rs lakh)	Implementing Agency	MDG Indicator
1	** Purchase of utensils for Anganwadi (Only 56% of the cost is estimated under TSP)	Nutrition	Koylibeda	494 Centres		1	14.82	ICDS	3,4
2	**Purchase of Weighing Machine	Nutrition	Koylibeda	171 Centres		1	1.71	ICDS	3,4
3	** Distribution of supplementary food through Anganwadis	Nutrition	Koylibeda	180 Centres		1	18	ICDS	3,4
4	** Upgradation of Anganwadis(Only 56% of the cost is estimated under TSP)	Nutrition	Koylibeda	Block level Activities		5	7.5	ICDS	3,4
<b>Total</b>							<b>42.03</b>		
Name of JP:Koylibeda		Sector: Education			Allocation: Rs.40.10(in Lakh)				
Sl. No.	Name of the work/Activity	Sector	Name of the JP	Name of the GP	Name of the Village/ Location	Unit/ Measurement	Estimate cost (Rs lakh)	Implementing Agency	MDG Indicator
1	School Electrification	Education	Koylibeda	Syam Nagar	P.V.13	20 Point	0.25	ACTW	2
2	Construction of Toilet (Boys 1,Girls 1)	Education	Koylibeda	Syam Nagar	P.V.13	2	0.4	ACTW	2
3	** School Electrification	Education	Koylibeda	Syam Nagar	Sohagaon	20	0.25	ACTW	2
4	** Construction of Boundary wall	Education	Koylibeda	Syam Nagar	P.V.14	400 m	10	ACTW	2

\*\* Included under TSP.



5	School Electrification	Education	Koylibeda	Syam Nagar	P.V.14	40	0.5	ACTW	2
6	Construction of Toilets (Boys 1, Girls 1)	Education	Koylibeda	Syam Nagar	P.V.14	2	0.4	ACTW	2,3
7	**School Electrification	Education	Koylibeda	Indraprastha	Muravandy School	25	0.3	ACTW	2
8	**Construction of Toilet (Boys 1,Girls 1)	Education	Koylibeda	Indraprastha	Muravandy School	2	0.4	ACTW	2,3
9	**Construction of Toilet (Boys 1,Girls 1)	Education	Koylibeda	Indraprastha	Nayagondahar P.V. 38	2	0.4	ACTW	2,3
10	School Electrification	Education	Koylibeda	Aysebeda	P.V. 42	15	0.2	ACTW	2
11	Construction of Toilet (Boys 1,Girls 1)	Education	Koylibeda	Aysebeda	P.V. 42	2	0.4	ACTW	2,3
12	Construction of Toilet (Boys 2,Girls 2)	Education	Koylibeda	Aysebeda	P.V.15	4	0.8	ACTW	2,3
13	School Electrification	Education	Koylibeda	Aysebeda	P.V. 129	15 Points	0.2	ACTW	2
14	Construction of Toilet (Boys 2,Girls 2)	Education	Koylibeda	Aysebeda	P.V. 129	4	0.8	ACTW	2,3
15	**School Electrification	Education	Koylibeda	Kalyanpur	P.V. 16	30 Points	0.4	ACTW	2

\*\* Included under TSP.

16	Construction of Boundary wall	Education	Koylibeda	Kalyanpur	School P.V. 16	280 m	7	CHMO	2
17	**Construction of Boundary wall	Education	Koylibeda	Kalyanpur	Murjhar	200 m	5	CHMO	2
18	School Electrification	Education	Koylibeda	Kalyanpur	Murjhar	15 Points	0.2	ACTW	2
19	Construction of Boundary wall	Education	Koylibeda	Durgapur	School P.V. 21	400 m	10	ACTW	2
20	Construction of Toilet (Boys 1,Girls 1)	Education	Koylibeda	Durgapur	School P.V. 127	2	0.4	ACTW	2,3
21	**Construction of Toilet	Education	Koylibeda	Karekatta	School P.V. 123	2	0.4	ACTW	2
22	Construction of Toilet	Education	Koylibeda	Karekatta	Barkod	2	0.4	ACTW	2
23	**Construction of Toilet	Education	Koylibeda	Matoli	Matoli	2	0.4	ACTW	2
24	**Construction of Toilet	Education	Koylibeda	Matoli	P.V. 30	2	0.4	ACTW	2
25	Construction of Additional Room & Kitchen Shed	Education	Koylibeda	Koylibeda	Kanya Ashram	1	5.5	ACTW	2
26	Construction of Girls Toilet	Education	Koylibeda	Badgaon	Higher Secondary School	1	0.7	ACTW	2
27	Distribution of wooden cot with bed selected Pre Matric hostel	Education	Koylibeda	Block level Activity		50	1.03	ACTW	2

\*\* Included under TSP.

28	Distribution of wooden cot with bed selected Pre Matric Residential School	Education	Koylibeda	Block level Activity		30	0.61	ACTW	2
<b>Total</b>							<b>47.74</b>		
<b>Name of JP:Koylibeda Sector: Energy</b>									
Sl. No.	Name of the work/Activity	Sector	Name of the JP	Name of the GP	Name of the Village/ Location	Unit/ Measurement	Estimate cost (Rs lakh)	Implementing Agency	MDG Indicator
1	**Distribution of solar lamp (50 x1) (Only 56% of the cost is estimated under TSP)	Energy	Koylibeda	Block level activities		50	10	GP	2
2	**Distribution of smokless chullah to selected Aganwadi (Only 56% of the cost is estimated under TSP)	Energy	Koylibeda	Block level activities		60	6	GP	3,4
3	**Distribution of smokeless chullah to Ashram school (Only 56% of the cost is estimated under TSP)	Energy	Koylibeda	Block level activities		10	1	GP	2
4	**Distribution of solar lamp in villages (Only 56% of the cost is estimated under TSP)	Energy	Koylibeda	Block level activities		25	5	GP	7
5	Electric line Extension for agriculture purpose	Energy	Koylibeda	Badagav	Badagav	1	2	AD. Agri.	1
<b>Total</b>							<b>24</b>		

\*\* Included under TSP.

Name of JP:Koylibeda		Sector: Social Justice							
Sl. No.	Name of the work/Activity	Sector	Name of the JP	Name of the GP	Name of the Village/ Location	Unit/ Measurement	Estimate cost (Rs lakh)	Implementing Agency	MDG Indicator
1	**Construction of Community Hall	Social Justice	Koylibeda	Dwarikapuri	Sadakpara PV-57	1	3.5	GP	7
2	Construction of Mukti dham	Social Justice	Koylibeda	Udayapur	Udanpur	1	1.5	GP	7
3	Construction of Mukti dham	Social Justice	Koylibeda	Indraprastha	Indraprastha	1	1.5	GP	7
4	Construction of Mukti dham	Social Justice	Koylibeda	Krishna Nagar	Krishna Nagar	1	1.5	GP	7
5	Construction of Mukti dham	Social Justice	Koylibeda	Durgapur	Durgapur P.V. 21	1	1.5	GP	7
6	**Construction of Mukti dham	Social Justice	Koylibeda	Aysebeda	Aysebeda P.V.42	1	1.5	GP	7
7	**Construction of Mukti dham	Social Justice	Koylibeda	Barda	Barda PV 61	1	1.5	GP	7
8	**Construction of Mukti dham	Social Justice	Koylibeda	Machapalli	Machaplli P.V.623	1	1.5	GP	7
<b>Total</b>							<b>14</b>		

\*\* Included under TSP.

Name of JP:Narharpur		Sector: Infrastructure							
Sl. No.	Name of the work/Activity	Sector	Name of the JP	Name of the GP	Name of the Village/Location	Unit/ Measurement	Estimate cost (Rs lakh)	Implementing Agency	MDG Indicator
1	**Construction of Anganwadi	Infrastructure	Narharpur	Ankhiharra	Kochwahi	1	3.5	ICDS	3,4
2	**Construction of Anganwadi	Infrastructure	Narharpur	Shri Guhan	Shri Guhan	1	3.5	ICDS	3,4
3	**Construction of Anganwadi	Infrastructure	Narharpur	Shri Guhan	Hatkacharama	1	3.5	ICDS	3,4
4	**Construction of Anganwadi	Infrastructure	Narharpur	Choria	Daibanpara	1	3.5	ICDS	3,4
5	Construction of Hand Pump	Infrastructure	Narharpur	Shamthara	Gramai para	1	0.7	PHED	3,4
6	Construction of Anganwadi Bhawan	Infrastructure	Narharpur	Bamspathar	Thema-Awaspara	1	3.5	ICDS	3,4
7	**Construction of Anganwadi Bhawan	Infrastructure	Narharpur	Bhansuli	Bharetin-Bahara(Swalepara)	1	3.5	ICDS	3,4
8	**Construction of Anganwadi Bhawan	Infrastructure	Narharpur	Umaradah	Nahrapara	1	3.5	ICDS	3,4
9	**Construction of Anganwadi Bhawan	Infrastructure	Narharpur	Karap	Karap-Badepara	1	3.5	ICDS	3,4

\*\* Included under TSP.

10	Construction of a Panchayat office Building	Infrastructure	Narharpur	Chawad	Chawad	1	6	GP	3,4
11	**Construction of Anganwadi Bhawan	Infrastructure	Narharpur	Abhanpur	Abhanpur Sadakpara	1	3.5	ICDS	3,4
12	*Construction of Anganwadi Bhawan	Infrastructure	Narharpur	Amoda	Dengari para	1	3.5	ICDS	3,4
13	**Construction of Anganwadi Bhawan	Infrastructure	Narharpur	Badal	Awaspura	1	3.5	ICDS	3,4
14	**Construction of Anganwadi Bhawan	Infrastructure	Narharpur	Biranpur	Beech para	1	3.5	ICDS	3,4
15	**Construction of C.C.Road	Infrastructure	Narharpur	Dev Gaon	From the house of Jagathram to the Chinlharam Gali	1	5.93	GP	2,4,5
16	**Construction of C.C.Road	Infrastructure	Narharpur	Mandaradarha	from the house of Gangaram to Sobharam Gali	1	5.93	GP	2,4,5
17	**Construction of C.C.Road	Infrastructure	Narharpur	Ankhinhara	Kochwahi main Road to th house of Ragendra	1	7	GP	2,4,5
18	**Construction of C.C.Road	Infrastructure	Narharpur	Masulapani	Rajpur.from Ramdev house to Sadlal house	200 M.	6	GP	2,4,5
19	** Construction of C.C.Road	Infrastructure	Narharpur	Bhainsmundi	Bhainsmundi Main Road to the house of Vijayan	110 M.	3.75	GP	2,4,5

20	** Construction of C.C.Road	Infrastructure	Narharpur	Mawalipara	Mawali para from the house of Asok to the house of Rajaram	200 M.	5.93	GP	2,4,5
21	Construction of Culvert	Infrastructure	Narharpur	Badal	Near the house of ballu 4 M. Span	1	5	GP	2,4,5
22	Construction of C.C.Road	Infrastructure	Narharpur	Bhainsmundi	Gagaroo the house of Nehru to Mahesh house	200M	5.9	GP	2,4,5
23	** Construction of C.C.Road	Infrastructure	Narharpur	Babusalhetola	From the house of supsing to Badjhar-Bagod	200M	5.93	GP	2,4,5
24	Construction of Community hall	Infrastructure	Narharpur	Bagdongary	Thariyapara	1	3	GP	2,4,5
23	Construction of Anganwadi Bhawan	Infrastructure	Narharpur	Junwani	Junwani	1	3.5	GP	3,5
24	Construction of CC Road	Infrastructure	Narharpur	Junwani	Junwani	130m	3	GP	1,2

. \*\* Included under TSP, \* Included under SCP.

25	Construction of Mitanin Centre	Infrastructure	Narharpur	Block level Activity		1	10	GP	1
26	Bharath Nirman Rajiv Gandhi SevaKendra	Infrastructure	Narharpur	Bagatongari	Bagatongari	1	10	GP	1
27	**Bharath Nirman Rajiv Gandhi Seva Kendra	Infrastructure	Narharpur	Baspathar	Baspathar	1	10	GP	1
28	**Bharath Nirman Rajiv Gandhi Seva Kendra	Infrastructure	Narharpur	Kumhankhar	Kumhankhar	1	10	GP	1
<b>Total</b>							<b>149.57</b>		
<b>Name of JP:Narharpur</b>			<b>Sector:Livelihood</b>						
Sl. No.	Name of the work/Activity	Sector	Name of the JP	Name of the GP	Name of the Village/ Location	Unit/ Measurement	Estimate cost (Rs lakh)	Implementing Agency	MDG Indicator
1	Construction of Boundary wall	Livelihood	Narharpur	Amoda	Veterenary dispensary	1	2	GP	1
2	**Construction of Boundary wall	Livelihood	Narharpur	Markatola	Veterenary dispensary	1	2	GP	1
3	**Construction of Boundary wall	Livelihood	Narharpur	Dhudhawa	Veterenary dispensary	1	2	GP	1
4	**Construction of Boundary wall	Livelihood	Narharpur	Budeli	Veterenary dispensary	1	2	GP	1
5	**Construction of Boundary wall	Livelihood	Narharpur	Chamvad	Veterenary dispensary	1	2	GP	1

\*\* Included under TSP.



6	Construction of Bore well for Irrigation in Cluster villages	Livelihood	Narharpur	Block level Activities		25	10	PHED	1,7
7	Distribution of irrigation pump (Diesel) to farmers Collectives Under cluster	Livelihood	Narharpur	Block level Activities		6	1.32	DD. Agri.	1,7
8	Distribution of irrigation pump (Electric) to farmers Collectives Under cluster	Livelihood	Narharpur	Block level Activities		6	1.02	DD. Agri.	1,7
9	Distribution of Reaper and Seed drill to farmers Collectives Under cluster	Livelihood	Narharpur	Block level Activities		6	8.4	AD. Agri.	1,7
10	Distribution of vermi compost unit	Livelihood	Narharpur	Block level Activities		35	5.6	AD. Agri.	1,7
11	Distribution of Power tillers to farmers collective under cluster	Livelihood	Narharpur	Block level Activities		1	1.45	Dept. Agriculture	1,7
12	*Construction of a PDS godown	Livelihood	Narharpur	Bansagar	Bansagar	1	5.5	GP	1,7

. \* Included under SCP.

13	**Construction of a PDS godown	Livelihood	Narharpur	Devinavagaon	Devinavagaon	1	3	GP	1,7
14	*Construction of a Kanji house	Livelihood	Narharpur	Babusalhetola	Bagod Buta pond Bhainsmundi	1	3	GP	1,7
15	**Stone Pitching of ponds	Livelihood	Narharpur	Risevada	Bhainsmundi	1	1	GP	1,7
16	*Stone Pitching of ponds	Livelihood	Narharpur	Chanar	Durg pond chanar	1	1	GP	1,7
17	Construction of a Check Dam	Livelihood	Narharpur	Chanar	Chanar	1	7	Dept. Irrigation	1,7
18	Stone Pitching of ponds	Livelihood	Narharpur	Babusalhetola	Babusalhetola	1	1	GP	1,7
19	Construction of a PDS	Livelihood	Narharpur	Babusalhetola	Bagod	1	5.5	GP	1,7
20	**Stone Pitching in pond	Livelihood	Narharpur	Choriya	Choriya sami pond damapara	1	1	GP	1,7
21	Construction of a Check Dam	Livelihood	Narharpur	Dhanora	Udhan Dhodbhi	1	7	Dept. Irrigation	1,7
22	**Stone Pitching in pond	Livelihood	Narharpur	Dudhwa	Nayapara	1	1	GP	1,7
23	Stone Pitching in pond	Livelihood	Narharpur	Birampur	Shitala pond Viranpur	1	1	GP	1,7
24	**Stone Pitching in pond	Livelihood	Narharpur	Dompadar	Raja pond Dompadar	1	1	GP	1,7
25	**Replacement/repairing of irrigation Gate	Livelihood	Narharpur	Manikapur	Manikapur Stopdam	78	3.7	WRD	1,7

\*\* Included under TSP, \* Included under SCP.

26	**Replacement/ repairing of irrigation Gate	Livelihood	Narharpur	Khatiyawahi	Khatiyawahi Stop dam	28	4.6	WRD	1,7
27	**Replacement/ repairing of irrigation Gate	Livelihood	Narharpur	Amkihara	Kochavadi	36	4.58	WRD	1,7
28	Replacement/ repairing of irrigation Gate	Livelihood	Narharpur	Masulpani	Masulpani	54	5.02	WRD	1,7
29	**Replacement/ repairing of irrigation Gate	Livelihood	Narharpur	Devagaon	Devagaon	80	5.75	WRD	1,7
30	Replacement/ repairing of irrigation Gate	Livelihood	Narharpur	Kanhanpuri	Kanhanpuri	64	5.3	WRD	1,7
31	Replacement/ repairing of irrigation Gate	Livelihood	Narharpur	Risevada	Risevada	37	5.54	WRD	1,7
32	**Replacement/ repairing of irrigation Gate	Livelihood	Narharpur	Dudhava	Tikarapara	48	4.85	WRD	1,7
33	**Replacement/ repairing of irrigation Gate	Livelihood	Narharpur	Bansagar	Pandaripani	112	8.54	WRD	1,7
34	Replacement/ repairing of irrigation Gate	Livelihood	Narharpur	Choriya	Choriya	41	4.29	WRD	1,7
35	Replacement/ repairing of irrigation Gate	Livelihood	Narharpur	Lemdara	Lemdara	66	6.48	WRD	1,7

\*\* Included under TSP.

36	Construction of PDS godown	Livelihood	Narharpur	Devinawagaon	Devinawagaon	1	5.5	GP	1,7
37	Training for Hand Pump Mechanism	Livelihood	Narharpur	Block level Programme		10	0.5	JP	1
38	Training for Masonary	Livelihood	Narharpur	Block level Programme		4	0.2	JP	1
39	**Training for Mushroom Cultivation for SHG Women with Kits	Livelihood	Narharpur	Block level Programme		5	6	JP	1
40	**Exposure visit for Diary farmers to Vaishaka	Livelihood	Narharpur	Block level Programme		1	1.5	JP	1
<b>Total</b>							<b>148.14</b>		

\*\* Included under TSP.

Name of JP:Narharpur		Sector: Health							
Sl. No.	Name of the work/Activity	Sector	Name of the JP	Name of the GP	Name of the Village/Location	Unit/ Measurement	Estimate cost (Rs lakh)	Implementing Agency	MDG Indicator
1	**Construction of Boundary wall in hospital	Health	Narharpur	Sarvandi	Public Health Centre Sarvandi	1	5	CHOM	4,5,6
2	**Construction of Boundary wall in hospital	Health	Narharpur	Dabena	Public Health Centre Center Dabena	1	5	CHOM	4,5,6
3	**Construction of Bore well with Pump and tank	Health	Narharpur	Dabena	Public Health Centre Center Dabena	1	1.5	PHED	4,5,6
4	**Construction of Bore well with Pump and tank	Health	Narharpur	Sarvandi	Public Health Centre Center Dabena	1	1.5	PHED	4,5,6
5	**Construction of Bore well with Pump and tank	Health	Narharpur	Kurna	Kurna	1	1.5	PHED	4,5,6
6	**Construction of Bore well with Pump and tank	Health	Narharpur	Chawadu	Chawadu	1	1.5	PHED	4,5,6
7	**Construction of Bore well with Pump and tank	Health	Narharpur	Kanhanpuri	Kanhanpuri	1	1.5	PHED	4,5,6
8	**Construction of Bore well with Pump and tank	Health	Narharpur	Junwani	Junwani	1	1.5	PHED	4,5,6

\*\* Included under TSP.

9	**Construction of Bore well with Pump and tank	Health	Narharpur	Sarona	Sarona	1	1.5	PHED	4,5,6
10	**Construction of Bore well with Pump and tank	Health	Narharpur	Dawar khar	Dawar khar	1	1.5	PHED	4,5,6
11	**Construction of Bore well with Pump and tank	Health	Narharpur	Kumhankhar	Saranda	1	1.5	PHED	4,5,6
12	**Construction of Bore well with Pump and tank	Health	Narharpur	Bamspathar	Thema	1	1.5	PHED	4,5,6
13	Construction of Bore well with Pump and tank	Health	Narharpur	Budeli	Budeli	1	1.5	PHED	4,5,6
14	**Construction of Bore well with Pump and tank	Health	Narharpur	Bhaismundi (G)	Bhaismundi (G)	1	1.5	PHED	4,5,6
15	Construction of Bore well with Pump and tank	Health	Narharpur	Sarwandi	Sarwandi	1	1.5	PHED	4,5,6
16	Construction of Bore well with Pump and tank	Health	Narharpur	Choriya	Choriya	1	1.5	PHED	4,5,6
17	Construction of Bore well with Pump and tank	Health	Narharpur	Dudhawa	Dudhawa	1	1.5	PHED	4,5,6
18	**Construction of Bore well with Pump and tank	Health	Narharpur	Ghotiyawahi	Ghotiyawahi	1	1.5	PHED	4,5,6

\*\* Included under TSP.

19	Construction of Bore well with Pump and tank	Health	Narharpur	Dabena	Dabena	1	1.5	PHED	4,5,6
20	**Construction of Bore well with Pump and tank	Health	Narharpur	Jamgaon	Jamgaon	1	1.5	PHED	4,5,6
21	Construction of Bore well with Pump and tank	Health	Narharpur	Bhaismundi (T)	Bhaismundi (T)	1	1.5	PHED	4,5,6
22	**Construction of Bore well with Pump and tank	Health	Narharpur	Bhansuli	Bhansuli	1	1.5	PHED	4,5,6
23	Construction of Bore well with Pump and tank	Health	Narharpur	Surhi	Surhi	1	1.5	PHED	4,4,5
24	**Construction of Bore well with Pump and tank	Health	Narharpur	Swady	Marwadi	1	1.5	PHED	4,4,5
25	**Construction of community hall	Health	Narharpur	Dompadar	Charbhata Bich para	1	1.5	GP	4,5
26	**Construction of Hand Pump	Health	Narharpur	Chanar	Chanar	1	0.7	PHED	2,3,4,5,6
27	**Construction of Hand Pump	Health	Narharpur	Surhi	Surhi	1	0.7	PHED	2,3,4,5,6
<b>Total</b>							<b>45.9</b>		

\*\* Included under TSP.

Name of JP:Narharpur		Sector:Nutrition							
Sl. No.	Name of the work/Activity	Sector	Name of the JP	Name of the GP	Name of the Village/ Location	Unit/ Measurement	Estimate cost (Rs lakh)	Implementing Agency	MDG Indicator
1	**Purchase of utensils for Anganwadi (Only 56% of the cost is estimated under TSP)	Nutrition	Narharpur	Block Level Activities	Block Level Activities	243	7.29	ICDS	4,5
2	**Purchase of weighing machines (Only 56% of the cost is estimated under TSP)	Nutrition	Narharpur	Block Level Activities	Block Level Activities	149	1.49	ICDS	4,5
3	**Construction of Child Friendly toilet at Anganwadi (Only 56% of the cost is estimated under TSP)	Nutrition	Narharpur	Block Level Activities	Block Level Activities	200	14	ICDS	2
4	**Upgradation of Selected Anganwadi (Only 56% of the cost is estimated under TSP)	Nutrition	Narharpur	Block Level Activities	Block Level Activities	5	7.5	ICDS	4,5
<b>Total</b>						<b>30.28</b>			
Name of JP:Narharpur		Sector:Education							
Sl. No.	Name of the work/Activity	Sector	Name of the JP	Name of the GP	Name of the Village/ Location	Unit/ Measurement	Estimate cost (Rs lakh)	Implementing Agency	MDG Indicator
1	**Construction of Boundary wall	Education	Narharpur	Bansagar	Bansagar Primary School	1	5	GP	1,7
2	**Construction of Toilet	Education	Narharpur	Musurputta	Primary School Musurputta Katapara	1	0.2	GP	2,3
3	**Construction of New Building	Education	Narharpur	Umaradah	Umaradah Primary School	1	10	GP	2
4	**Construction of New Building	Education	Narharpur	Umaradah	Middle School	1	10	GP	2

\*\* Included under TSP.



5	Construction of Boundary Wall	Education	Narharpur	Karap	Jawahar Navodaya Vidyalaya	1	3	GP	2
3	Distribution of wooden cot with bed selected Pre Matric hostel	Education	Koylibeda	Block level Activity		40	0.82	ACTW	2
4	Distribution of wooden cot with bed selected Pre Matric Residential School	Education	Koylibeda	Block level Activity		30	0.61	ACTW	2
<b>Total</b>							<b>29.63</b>		
Sl. No.	Name of the work/Activity	Sector	Name of the JP	Name of the GP	Name of the Village/ Location	Unit/ Measurement	Estimate cost (Rs lakh)	Implementing Agency	MDG Indicator
1	Smokeless chulhas to Anganwadi	Energy	Narharpur	Block Level Activities	Block Level Activities	12	1.2	ICDS	3,4
2	Smokeless Chulhas to Ashram School	Energy	Narharpur	Block Level Activities	Block Level Activities	12	1.2	ICDS	2,7
3	**Erection of transformer for farmers	Energy	Narharpur	Mandaradarha	Mandaradarha/Samrath para	1	1	RGGVY	1
4	**Erection of transformer for farmers	Energy	Narharpur	Mandaradarha	Tikarapara	1	1	RGGVY	1
5	**Erection of transformer for farmers	Energy	Narharpur	Dompadar	Charmata (Kunjam para)	1	1	RGGVY	1
6	Erection of transformer for farmers	Energy	Narharpur	Dabena	Dudumbahara Avaspara	1	1	RGGVY	1

\*\* Included under TSP.

7	Erection of transformer for farmers	Energy	Narharpur	Devi nagaon	Mandripara	1	1	RGGVY	1
8	**Erection of transformer for farmers	Energy	Narharpur	Dhourabhata	Dhourabhata	1	1	RGGVY	1
9	**Rural Electrification	Energy	Narharpur	Dhourabhata	Awarpara Main Road and near by place	1	6.72	ACTW	1
<b>Total</b>							<b>15.12</b>		

**Name of JP:Narharpur Sector: Social Justice**

Sl. No.	Name of the work/Activity	Sector	Name of the JP	Name of the GP	Name of the Village/Location	Unit/ Measurement	Estimate cost (Rs lakh)	Implementing Agency	MDG Indicator
1	**Construction of Muktidham	Social Justice	Narharpur	Marampani	Marampani	1	1.5	GP	7
2	**Construction of Muktidham	Social Justice	Narharpur	Sri Guhan	Hata Kacharama	1	1.5	GP	7
3	Construction of Muktidham	Social Justice	Narharpur	Sarena	Sarena	1	1.5	GP	7
4	Construction of Muktidham	Social Justice	Narharpur	Bhirand	Bhirand	1	1.5	GP	7
5	Construction of Muktidham	Social Justice	Narharpur	Karap	Puriyara	1	1.5	GP	7
6	**Construction of Muktidham	Social Justice	Narharpur	Bagadongari	Murumthara	1	1.5	GP	7
7	*Construction of Muktidham	Social Justice	Narharpur	Bansagar	Bansagar	1	1.5	GP	7
<b>Total</b>							<b>10.5</b>		

\*\* Included under TSP, \* Included under SCP.

<b>Nagar Panchayat:Antagarh</b>		<b>Sector :Infrastructure</b>							
Sl. No.	Name of the work/Activity	Sector	Name of the NP	Name of the ward	Location	Unit/ Measurement	Estimate cost (Rs lakh)	Implementing Agency	MDG Indicator
1	Construction of CC road	Infrastructure	Antagarh	200 m. in Various wards		2	11.78	Nagar Panchayat	1&2
2	construction of Drainage	Infrastructure	Antagarh	Various wards		1	1.75	Nagar Panchayat	1&2
<b>Total</b>							<b>13.53</b>		
<b>Nagar Panchayat:Antagarh</b>		<b>Sector :Livelihood</b>							
Sl. No.	Name of the work/Activity	Sector	Name of the NP	Name of the ward	Location	Unit/ Measurement	Estimate cost (Rs lakh)	Implementing Agency	MDG Indicator
2	Construction of vermi compost tank	Livelihood	Antagarh	For selected groups		5	0.8	AD. Agri.	3
3	Stone pitching of pond	Livelihood	Antagarh	For selected wards		1	0.5	Nagar Panchayat	1,7
<b>Total</b>							<b>1.3</b>		

<b>Nagar Panchayat:Antagarh</b>		<b>Sector :Health</b>							
Sl. No.	Name of the work/Activity	Sector	Name of the NP	Name of the ward	Location	Unit/ Measurement	Estimate cost (Rs lakh)	Implementing Agency	MDG Indicator
1	Construction of Bore well for drinking water	Health	Antagarh	Various wards		2	2.64	PHED	3,4,5
2	Application of neem oil in water bodies	Health	Antagarh	Various wards		4	1.2	CHMO	3,4,5
<b>Total</b>							<b>3.84</b>		

<b>Nagar Panchayat:Antagarh Sector :Nutrition</b>									
Sl. No.	Name of the work/Activity	Sector	Name of the NP	Name of the ward	Location	Unit/ Measurement	Estimate cost (Rs lakh)	Implementing Agency	MDG Indicator
1	Construction of child friendly Toilet in selected Anganwadis	Nutrition	Antagarh		Nagar panchayat level activity	5	0.35	Nagar Panchayat	4,5,7
2	Distribution of supplementary food in selected anganwadis	Nutrition	Antagarh		Nagar panchayat level activity	10	1	ICDS	4,5
	<b>Total</b>						<b>1.35</b>		
<b>Nagar Panchayat:Antagarh Sector :Education</b>									
Sl. No.	Name of the work/Activity	Sector	Name of the NP	Name of the ward	Location	Unit/ Measurement	Estimate cost (Rs lakh)	Implementing Agency	MDG Indicator
1	Construction of Toilet for girls in selected schools	Education	Antagarh		Selected schools	5	2	Nagar Panchayat	2&3
2	Construction of kitchen shed in schools	Education	Antagarh		Nagar panchayat level activity	5	0.5	Nagar Panchayat	2
3	Purchase of sports goods in schools	Education	Antagarh		Nagar panchayat level activity	5	0.25	Nagar Panchayat	2
	<b>Total</b>						<b>2.75</b>		
<b>Nagar Panchayat:Antagarh Sector : Energy</b>									
Sl. No.	Name of the work/Activity	Sector	Name of the NP	Name of the ward	Location	Unit/ Measurement	Estimate cost (Rs lakh)	Implementing Agency	MDG Indicator
1	Distribution of solar lamp to selected wards	Energy	Antagarh		Selected points of different wards	3	0.6	Nagar Panchayat	2

2	Distribution of smokeless chulha to selected Anganwadis	Energy	Antagarh	Selected Anganwadis	8	0.8	ICDS	2
3	Street lighth in selected points	Energy	Antagarh	Selected points of different wards	5	0.55	Nagar Panchayat	2
<b>Total</b>						<b>1.95</b>		

**Nagar Panchayat:Antagarh Sector :Social justice**

Sl. No.	Name of the work/Activity	Sector	Name of the NP	Name of the ward	Location	Unit/ Measurement	Estimate cost (Rs lakh)	Implementing Agency	MDG Indicator
1	Training and awareness on RTI, RTE, FRA & PESA for citizen groups	Social justice	Antagarh	Selected persons from different ward		1	0.15	Nagar Panchayat	2,3
3	Exposure visit of PRI member to better performance in state	Social justice	Antagarh	Selected 10 person		1	1.4	Nagar Panchayat	2,3
<b>Total</b>							<b>1.55</b>		

**Nagar Panchayat: Bhanupratappur Sector :Infrastructure**

Sl. No.	Name of the work/Activity	Sector	Name of the NP	Name of the ward	Location	Unit/ Measurement	Estimate cost (Rs lakh)	Implementing Agency	MDG Indicator
1	Construction of C.C. road	Infrastructure	Bhanupratappur	Selected wards		400 m	11.78	Nagar Panchayat	2,4,5
3	Construction of Drainage	Infrastructure	Bhanupratappur	Selected wards		1	2.31	Nagar Panchayat	2,4,5
<b>Total</b>							<b>14.09</b>		

<b>Nagar Panchayat:Bhanupratappur Sector :-Livelihood</b>									
Sl. No.	Name of the work/Activity	Sector	Name of the NP	Name of the ward	Location	Unit/ Measurement	Estimate cost (Rs lakh)	Implementing Agency	MDG Indicator
1	Construction of Bore well for Irrigation Purposes	Livlihood	Bhanupratappur	Selected wards		5	2	AD. Irrigation	1,7
2	Construction of Cattle shed	Livlihood	Bhanupratappur	Selected wards		3	3	DD. Vet	1,7
3	Stone Pitching of Ponds	Livlihood	Bhanupratappur	Selected wards		1	0.5	Nagar Panchayat	1,7
4	Construction of Market Shed	Livlihood	Bhanupratappur	Selected wards		10	2.5	Nagar Panchayat	1,7
<b>Total</b>							<b>8</b>		
<b>Nagar Panchayat:Bhanupratappur Sector :Health</b>									
Sl. No.	Name of the work/Activity	Sector	Name of the NP	Name of the ward	Location	Unit/ Measurement	Estimate cost (Rs lakh)	Implementing Agency	MDG Indicator
1	Construction of Hand pump	Health	Bhanupratappur	Selected wards		2	1.4	PHED	1
2	Garbage point at Public places	Health	Bhanupratappur	Selected wards		15	2.25	Nagar Panchayat	7
3	Application of Neem Oil in water Bodies	Health	Bhanupratappur	Selected wards		2	0.6	CHMO	6
<b>Total</b>							<b>4.25</b>		

<b>Nagar Panchayat: Bhanupratappur Sector :Nutrition</b>									
Sl. No.	Name of the work/Activity	Sector	Name of the NP	Name of the ward	Location	Unit/ Measurement	Estimate cost (Rs lakh)	Implementing Agency	MDG Indicator
1	Construction of Child friendly toilets at selected Anganwadis	Nutrition	Bhanupratappur	selected Anganwadis		10	0.7	ICDS	4
2	Distribution of Supplementary food in Anganwadis	Nutrition	Bhanupratappur	selected Anganwadis		10	1	ICDS	4
<b>Total</b>							<b>1.7</b>		
<b>Nagar Panchayat: Bhanupratappur Sector :Education</b>									
Sl. No.	Name of the work/Activity	Sector	Name of the NP	Name of the ward	Location	Unit/ Measurement	Estimate cost (Rs lakh)	Implementing Agency	MDG Indicator
1	Construction of Kitchen sheds in schools	Education	Bhanupratappur	Selected Schools		2	0.5	Nagar Panchayat	2
2	Construction of Girls Toilets	Education	Bhanupratappur	Selected Schools		5	2	Nagar Panchayat	2,3
4	Upgradation of School libraies	Education	Bhanupratappur	Selected Schools		2	0.6	Nagar Panchayat	4
<b>Total</b>							<b>3.1</b>		

Nagar Panchayat:Bhanupratappur		Sector :Energy							
Sl. No.	Name of the work/Activity	Sector	Name of the NP	Name of the ward	Location	Unit/ Measurement	Estimate cost (Rs lakh)	Implementing Agency	MDG Indicator
2	Distribution of Smokeless Chullah to Anganwadi	Energy	Bhanupratapur	Selected Points in different wards		2	0.2	ICDS	4,5
3	Street lighting	Energy	Bhanupratapur	Selected Points in different wards		5	0.75	Nagar Panchayat	7
		<b>Total</b>					<b>0.95</b>		
Nagar Panchayat:Bhanupratappur		Sector :Social Justice							
Sl. No.	Name of the work/Activity	Sector	Name of the NP	Name of the ward	Location	Unit/ Measurement	Estimate cost (Rs lakh)	Implementing Agency	MDG Indicator
1	Training on PESA ( 3 batches )(20x3)	Social Justice	Bhanupratappur	Persons Selected		3	0.6	Nagar Panchayat	3,7
2	Counseling for the adolescents in schools	Social Justice	Bhanupratappur	Persons Selected		3	0.36		3,5
4	Exposure visit of PRI members to better performing states	Social Justice	Bhanupratappur	Persons Selected		10	1.6	Nagar Panchayat	3,7
		<b>Total</b>					<b>2.56</b>		



<b>Nagar Panchayat:Charama</b>		<b>Sector:Infrastructure</b>							
Sl. No.	Name of the work/Activity	Sector	Name of the NP	Name of the ward	Location	Unit/ Measurement	Estimate cost (Rs lakh)	Implementing Agency	MDG Indicator
1	Construction of CC road	Infrastructure	Charama	Various wards		400m	9.95	Nagar Panchayat	2,4,5
3	Construction of an Auditorium	Infrastructure	Charama	Mahathma Gandhi Ward Bangalapara		1	8	Nagar Panchayat	2,4,5
4	Construction of Dharmasala	Infrastructure	Charama	Charama	Charama	1	10	Nagar Panchayat	2,4,5
<b>Total</b>							<b>27.95</b>		
<b>Nagar Panchayat:Charama</b>		<b>Sector:Livelihood</b>							
Sl. No.	Name of the work/Activity	Sector	Name of the NP	Name of the ward	Location	Unit/ Measurement	Estimate cost (Rs lakh)	Implementing Agency	MDG Indicator
1	Construction of Bore well for agricultural purpose for farmers collectives under cluster	Livelihood	Charama	Various wards		3	4.2	AD. Agri	1,7
2	Construction of vermi compost tank	Livelihood	Charama	Various wards		12	2	AD. Agri	4
<b>Total</b>							<b>6.2</b>		

<b>Nagar Panchayat:Charama Sector: Health</b>									
Sl. No.	Name of the work/Activity	Sector	Name of the NP	Name of the ward	Location	Unit/ Measurement	Estimate cost (Rs lakh)	Implementing Agency	MDG Indicator
1	Construction of Bore well	Health	Charama	Various wards		1	1.4	PHED	4,5
<b>Total</b>							<b>1.4</b>		
<b>Nagar Panchayat:Charama Sector:Education</b>									
Sl. No.	Name of the work/Activity	Sector	Name of the NP	Name of the ward	Location	Unit/ Measurement	Estimate cost (Rs lakh)	Implementing Agency	MDG Indicator
1	Construction of Toilet for girls in schools	Education	Charama	Selected schools		5	2	SSA	3
<b>Total</b>							<b>2</b>		
<b>Nagar Panchayat:Charama Sector:Nutrition</b>									
Sl. No.	Name of the work/Activity	Sector	Name of the NP	Name of the ward	Location	Unit/ Measurement	Estimate cost (Rs lakh)	Implementing Agency	MDG Indicator
1	Construction of child friendly Toilet in selected Anganwadis	Nutrition	Charama	Selected Wards		5	0.35	ICDS	4
2	Construction of Kitchen shed in selected Anganwadis	Nutrition	Charama	Selected Wards		5	0.25	Nagar Panchayat	3
3	Renovation of Anganwadi buildings	Nutrition	Charama	Selected Wards		3	4.5	ICDS	4
<b>Total</b>							<b>5.1</b>		

Sl. No.	Name of the work/Activity	Sector	Name of the NP	Name of the ward	Location	Unit/ Measurement	Estimate cost (Rs lakh)	Implementing Agency	MDG Indicator
1	Electrification in various ward using tubelar pole	Energy	Charama	Various Ward		5	2	GP	1,2
<b>Total</b>							<b>2</b>		
<b>Nagar Panchayat:Charama Sector: Social justice</b>									
Sl. No.	Name of the work/Activity	Sector	Name of the NP	Name of the ward	Location	Unit/ Measurement	Estimate cost (Rs lakh)	Implementing Agency	MDG Indicator
1	Training of Hand Pump Mechanic	Social justice	Charama	Block level Activities		10	0.5	Nagar Panchayat	3
2	Training of Hand Pump Mechanic	Social justice	Charama	Block level Activities		10	0.5	Nagar Panchayat	3
<b>Total</b>							<b>1</b>		
<b>Nagar Palika: Kanker Sector:Infrastructure</b>									
Sl. No.	Name of the work/Activity	Sector	Name of the NP	Name of the ward	Location	Unit/ Measurement	Estimate cost (Rs lakh)	Implementing Agency	MDG Indicator
1	Concreting of a Road	Infrastructure	Kanker	Market Road Behind the New Bus stand		1	20	Nagar Palika	1,6
2	Construction of Anganwadi Building	Infrastructure	Kanker	Kanker Udaya Nagar (Shivnagar )		1	3.5	ICDS	3,4
3	Construction of Anganwadi Building	Infrastructure	Kanker	Udaya Nagar (Awaspara)		1	3.5	ICDS	3,4
4	Construction of Anganwadi Building	Infrastructure	Kanker	Mahurband Para (School Para)		1	3.5	ICDS	3,4

5	Construction of Anganwadi Building	Infrastructure	Kanker	Mahurband para (Talabpara)	1	3.5	ICDS	3,4	
6	Construction of Dharmasala	Infrastructure	Kanker	Kanker	1	10	Nagar Palika	2,4,5	
7	Construction of Barrack at the Prison	Infrastructure	Kanker	Kanker	1	10	Nagar Palika	2,4,5	
8	Widening of the National Highway in Kanker town	Infrastructure	Kanker	Kanker	1 km	30	Nagar Palika	2,4,5	
9	Construction of retaining wall at the river side	Infrastructure	Kanker	Old martan market to the bridge	200m	33	Nagar Palika	2,4,5	
		<b>Total</b>				<b>117</b>			
<b>Nagar Palika: Kanker Sector:Livelihood</b>									
Sl. No.	Name of the work/Activity	Sector	Name of the NP	Name of the ward	Location	Unit/ Measurement	Estimate cost (Rs lakh)	Implementing Agency	MDG Indicator
1	Common facility centre for women Entrepreneurs	Livelihood	Kanker	Kanker		1	10	Nagar Palika	3
2	Construction of market shed	Livelihood	Kanker	Different wards		10	2.5	Nagar Palika	1,7
3	Training for cycle mechanics	Livelihood	Kanker	Different wards		5	0.5	Nagar Palika	1,3,7
<b>Total</b>							<b>13</b>		

<b>Nagar Palika: Kanker Sector:Health</b>									
Sl. No.	Name of the work/Activity	Sector	Name of the NP	Name of the ward	Location	Unit/ Measurement	Estimate cost (Rs lakh)	Implementing Agency	MDG Indicator
1	Construction of a resting place for the by standers at hospital	Health	Kanker	District hospital Kanker		1	7.5	CHMO	3,6
<b>Total</b>							<b>7.5</b>		
<b>Nagar Palika: Kanker Sector:Education</b>									
Sl. No.	Name of the work/Activity	Sector	Name of the NP	Name of the ward	Location	Unit/ Measurement	Estimate cost (Rs lakh)	Implementing Agency	MDG Indicator
1	Construction of kitchen sheds	Education	Kanker	Selected schools		5	0.5	Nagar Palika	2
2	Construction of toilet for girls	Education	Kanker	Selected schools		5	2	Nagar Palika	2,3
3	Construction of toilet for Boys	Education	Kanker	Selected schools		5	2	Nagar Palika	2,3
<b>Total</b>							<b>4.5</b>		
<b>Nagar Palika: Kanker Sector: Nutrition</b>									
Sl. No.	Name of the work/Activity	Sector	Name of the NP	No. of the Ward	Location	Unit/ Measurement	Estimate Cost(Rs Lakh)	Implementing Agency	MDG Indicator
1	Construction of kitchen shed for Anganwadis	Nutrition	Kanker	Selected Anganwadis		10	1	ICDS	3,4

2	Construction of child friendly toilet	Nutrition	Kanker	Selected Anganwadis		10	0.7	Nagar Palika	3,4
3	Distribution of supplementary food in Anganwadis	Nutrition	Kanker	Selected Anganwadis		10	1	ICDS	3,4
4	Upgradation of Anganwadi buildings	Nutrition	Kanker	Selected Anganwadis		5	7.5	ICDS	3
		<b>Total</b>					<b>10.2</b>		
<b>Nagar Palika: Kanker Sector: Energy</b>									
Sl. No.	Name of the work/Activity	Sector	Name of the NP	No. of the Ward	Location	Unit/ Measurement	Estimate Cost(Rs Lakh)	Implementing Agency	MDG Indicator
1	Erection of Solar lamp	Energy	Kanker	Selected places of different wards		10	2	Nagar Palika	2,7
2	Distribution of smokeless chulah to selected Anganwadis	Energy	Kanker	Selected places of different wards		10	1	ICDS	7,8
		<b>Total</b>					<b>3</b>		
<b>Nagar Palika: Kanker Sector: Social Justice</b>									
Sl. No.	Name of the work/Activity	Sector	Name of the NP	No. of the Ward	Location	Unit/ Measurement	Estimate Cost(Rs Lakh)	Implementing Agency	MDG Indicator
1	Centre for differently abled person	Social justice	Kanker	selected persons		1	5	Nagar Palika	2,3
		<b>Total</b>					<b>5</b>		

<b>Nagar Panchayat : Narharpur Sector : Infrastructure</b>									
Sl. No.	Name of the work/Activity	Sector	Name of the NP	No. of the Ward	Location	Unit/ Measurement	Estimate Cost(Rs Lakh)	Implementing Agency	MDG Indicator
1	Construction of CC road	Infrastructure	Narharpur	Narharpur-ward No. 4	from the house of Ramji to the house of Bansing	150 m.	4.5	Nagar Panchayat	2,4,5
2	Construction of Anganwadi bhavan	Infrastructure	Narharpur	Narharpur Ward No. 12		1	3.5	ICDS	2,4,5
<b>Total</b>							<b>8</b>		
<b>Nagar Panchayat : Narharpur Sector : Livelihood</b>									
Sl. No.	Name of the work/Activity	Sector	Name of the NP	No. of the Ward	Location	Unit/ Measurement	Estimate Cost(Rs Lakh)	Implementing Agency	MDG Indicator
2	Construction of Cattle shed in selected wards	Livelihood	Narharpur	Nagar panchayat activity		1	1	DD. Vet	1,7
<b>Total</b>							<b>1</b>		
<b>Nagar Panchayat : Narharpur Sector : Health</b>									
Sl. No.	Name of the work/Activity	Sector	Name of the NP	No. of the Ward	Location	Unit/ Measurement	Estimate Cost(Rs Lakh)	Implementing Agency	MDG Indicator
1	Construction of Bore well	Health	Narharpur	Ward No. 15		1	0.4	PHED	1,7
2	Extension of pipe line	Health	Narharpur	Ward No. 7		1	3.5	PHED	1,7
<b>Total</b>							<b>3.9</b>		

<b>Nagar Panchayat : Narharpur</b>				<b>Sector : Nutrition</b>					
Sl. No.	Name of the work/Activity	Sector	Name of the NP	No. of the Ward	Location	Unit/ Measurement	Estimate Cost(Rs Lakh)	Implementing Agency	MDG Indicator
1	Construction of child friendly toilet	Nutrition	Narharpur	Nagar Panchayat level activity		10	0.7	ICDS	4
3	Construction of Kitchen shed in Anganwadis	Nutrition	Narharpur	Nagar Panchayat level activity		2	0.5	ICDS	3,4
<b>Total</b>							<b>1.2</b>		
<b>Nagar Panchayat : Narharpur</b>				<b>Sector : Education</b>					
Sl. No.	Name of the work/Activity	Sector	Name of the NP	No. of the Ward	Location	Unit/ Measurement	Estimate Cost(Rs Lakh)	Implementing Agency	MDG Indicator
1	Construction of girls toilet in selected schools	Education	Narharpur	Janpad level activity		5	2	Nagar Panchayat	2,7
3	Erection of hand pump in selected school	Education	Narharpur	Janpad level activity		1	0.7	PHED	2,6
<b>Total</b>							<b>2.7</b>		
<b>Nagar Panchayat: Pakhanjur</b>				<b>Sector : Infrastructure</b>					
Sl. No.	Name of the work/Activity	Sector	Name of the NP	No. of the Ward	Location	Unit/ Measurement	Estimate Cost(Rs Lakh)	Implementing Agency	MDG Indicator
3	Construction of Culvert	Infrastructure	Pakhanjur	Selected ward		100 m	3.43	Nagar Panchayat	2,4,5
<b>Total</b>							<b>3.43</b>		



<b>Nagar Panchayat: Pakhanjur</b>		<b>Sector :Livelihood</b>							
<b>Sl. No.</b>	<b>Name of the work/Activity</b>	<b>Sector</b>	<b>Name of the NP</b>	<b>No. of the Ward</b>	<b>Location</b>	<b>Unit/ Measurement</b>	<b>Estimate Cost(Rs Lakh)</b>	<b>Implementing Agency</b>	<b>MDG Indicator</b>
1	Installation of drip irrigation facility for the production of vegetable seeds(4Nursery)	Livelihood	Pakhanjur		Pakhanjur	4 units	10	AD. Horti.	1,2,3,4,5
			<b>Total</b>				<b>10</b>		

<b>Nagar Panchayat: Pakhanjur</b>		<b>Sector :Education</b>							
<b>Sl. No.</b>	<b>Name of the work/Activity</b>	<b>Sector</b>	<b>Nameof the NP</b>	<b>No. of the Ward</b>	<b>Location</b>	<b>Unit/ Measurement</b>	<b>Estimate Cost(Rs Lakh)</b>	<b>Implementing Agency</b>	<b>MDG Indicator</b>
1	Construction of toilet for girls	Education	Pakhanjur		Selected schools	4	1.6	TSC	2,3
2	Construction of toilet for Boys	Education	Pakhanjur		Selected schools	2	0.8	TSC	2
			<b>Total</b>				<b>2.4</b>		

<b>Nagar Panchayat: Pakhanjur</b>		<b>Sector :Energy</b>							
<b>Sl.No.</b>	<b>Name of the work/Activity</b>	<b>Sector</b>	<b>Name of the NP</b>	<b>No. of the Ward</b>	<b>Location</b>	<b>Unit/ Measurement</b>	<b>Estimate Cost(Rs Lakh)</b>	<b>Implementing Agency</b>	<b>MDG Indicator</b>
2	Distribution of smokeless chullah to selected Anganwadis	Energy	Pakhanjur		Selected wards	3	0.3	ICDS	3,7
3	Distribution of smokeless chulhas to selected school	Energy	Pakhanjur		Selected wards	3	0.3	ICDS	3,7
		<b>Total</b>					<b>0.6</b>		