

FOR OFFICIAL USE ONLY



STATISTICAL HAND BOOK
OF
WEST KAMENG DISTRICT
1980-81

DISTRICT STATISTICAL OFFICER
WEST KAMENG DISTRICT
BOMDILA

5416310

310

WES-5

P R E F A C E

It is gratifying to see that the District Statistical Officer is bringing out the Statistical Hand Book of West Kameng District - 1980-81. The picture of attainments in various walks of developments as the booklet presents, is hoped to be a good guide for further planning at all strata of this District.

I appreciate the difficulties in this interdependent process of collection of materials for such a compilation. Sources of its contents as indicated in the tables essentially bring records of other development agencies. The District Statistical Officer had to depend entirely on sister departments and wait upon them for receipt of necessary data either direct or through the Sub-Divisional compilations as arranged for Tawang for further incorporation in the District Hand Book. Besides, in-sufficiency of required materials from some source/offices seemed to have hindered expeditious collection and compilation works. It is, however, hoped that with endeavour of all concerned even this minor short-comings will be got rid of in the coming issues and all district heads of offices would take initiative to provide adequate data well in time so as to enable the District Statistical Officer to highlight maximum important information relating to each and every department functioning in the District.

Sd/- Deputy Commissioner,
West Kameng District,
Bomdila.

NIEPA DC



D00964

Sub. National Systems Unit,
National Institute of Educational
Planning and Administration
17-B, SriAurobindo Marg, New Delhi-110016
DOC. No. *D-364*
Date..... *27/1/67*

INTRODUCTION.

The Statistical Hand Book of West Kameng District for the year 1980-81 aims at highlighting a comprehensive picture of various socio-economic aspects as well as stages of progress made in different developmental activities in the District. The contents of this publication are in keeping with the broad frame of coverage prescribed by the Directorate of Economics and Statistics. This publication is the first in the new series, for the earlier annual series that added upto ninth contained data pertaining to the entire pre-bifurcated Kameng District.


The readers are well aware that the erstwhile Kameng District alongwith other district of the Union Territory was bifurcation into East Kameng and West Kameng District on 1st June 1980. As a result, collection and compilation of data for this new series of Hand Book for 1980-81 had to be reoriented in view of practical perspectives. The above reasons as well as delay in receipt of information from a few sources caused a resultant delay in bringing out this publication for circulation. I am, however, confident that with the timely co-operation of all concerned the subsequent series would be published in time.

The data published in this Hand Book have been collected from various departments functioning in this district either directly or indirectly by using collected data of various Sub-Division and also from the Census publications and hand book. Statistical Branch may not be made responsible for any error/ommission that are occured at the source of origion. However, error/ommission of any nature, if brought to the notice of the Statistical Branch would not only encourage but also go in a long way for improvement. This will be highly appreciate as well.

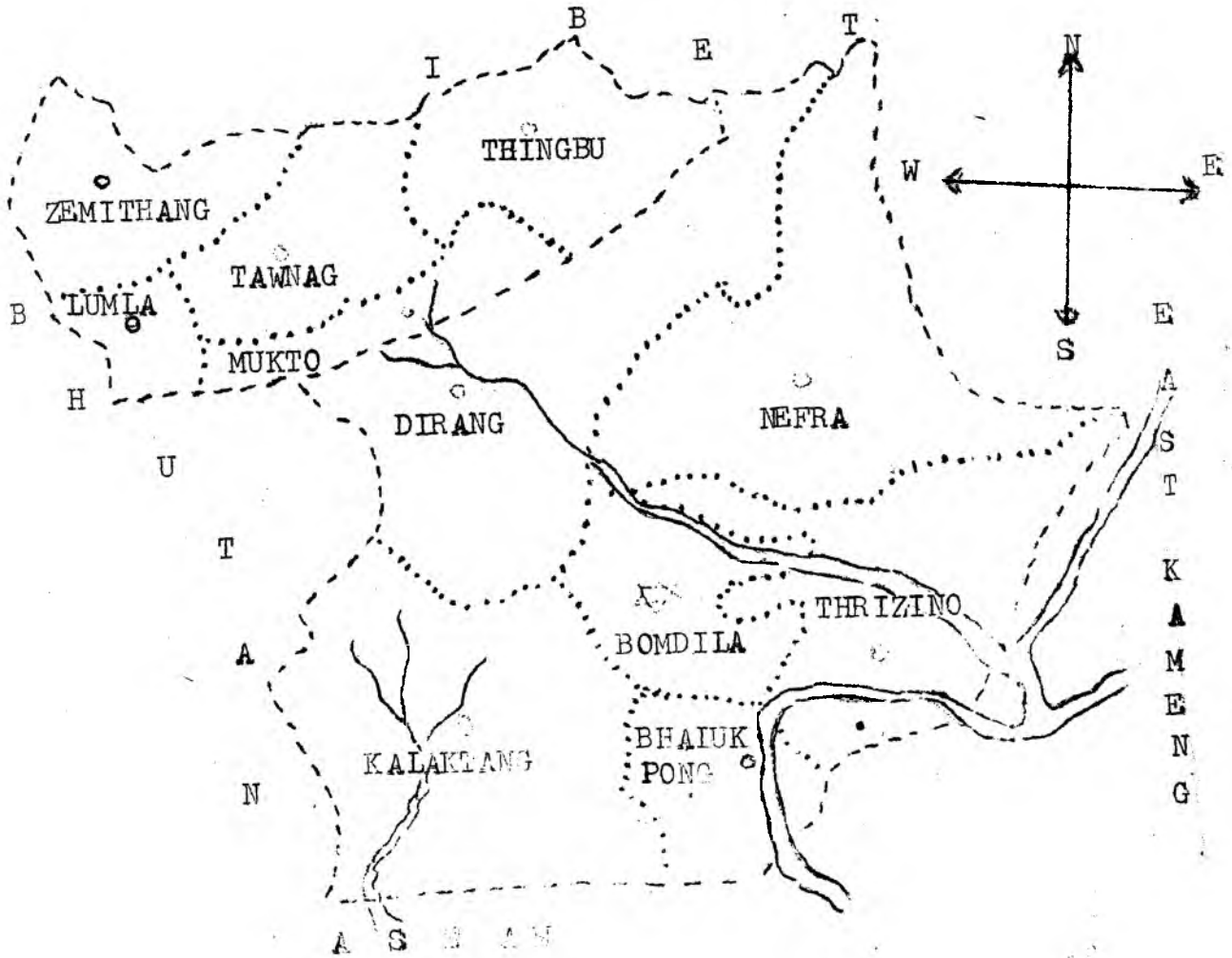
I am very much glad to place on record the service rendered by Shri. T.K. Singha, Field Investigator who has collected and compiled the data and also by the assistants who have worked very neatly and made it possible to bring out the publication.

The Co-operation extended by the various depts and offices in publication of this Hand book is acknowledged with gratitude. Any suggestion for improvement of the quality and coverage for the future issues will be most welcome.


The guidance and advice received from the Deputy Commissioner have also been a matter of encouragement in publishing this hand book.


(N.B. Mazumder)
District Statistical Officer,
West Kameng District,
Bomdila.


SKETCH MAP OF WEST KAMENG DISTRICT.



REFERENCES :

DISTRICT HQ :- 

SUB-DIVL BOUNDARY :- 

CIRCLE BOUNDARY :- 

RIVER :- 

:A:

C O N T E N T S :

Table	Particulars	Page
I	2	3
	Kaneng at a Glance	I-III
	Kaneng in brief	
	<u>1. G E N E R A L:</u>	
1.1	Administrative Centres	1
1.2	Administrative Officers	2
1.3	Police Station/Out post and staff	3
1.4	Distribution of crime	4
	<u>2. AREA AND POPULATION:</u>	
2.1	Population with growth rate	5
2.2	Population with literacy	6
2.3	Schedule tribe population	7
2.4	Town/village/house/household	8
2.5	Population with sex rates	9
2.6	Workers and non-workers population	10
	<u>3. CLIMATE:</u>	
3.1	Altitude of places	11
3.2	Annual rain fall	12
3.3	monthly rainfall	13
3.4	Temperature and humidity at Bomdila	14
	<u>4. COMMUNICATION:</u>	
4.1	Length of Road (BRTF)	15
4.2	Length of Road (CPD)	16
4.3	Annual construction of road/tracks	17
4.4	Post and telegraph offices	18
4.5	Length of Road (RWD)	19
4.7	Vehicles registered annually	20
4.8	Arunachal Pradesh Govt. vehicle	21-22
	<u>5. BUILDING AND ELECTRICITY:</u>	
5.1	Annual expenditure on building construction.	23
5.2	Number of places electrified and installed capacity	23
5.3	Name of places electrified. . . .	24-25

(P.T.O.)

6. MEDICAL & PUBLIC RELATION:

6.1	Hospitals/Medical Units	26
6.2	Authorised Beds	27
6.3	Medical units and staff	28
6.4	Patients treated annually	29
6.5	Family planning programme	30
6.6	NSEP programme	30
6.7	NMEP programme	31

7. EDUCATION:

7.1	Educational Institutions	32
7.2	Students and Teachers	33
7.3	Class and sexwise students	34
7.4	Trained/Untrained teachers	35

8. AGRICULTURE:

8.1	Agri/Horti/Farms	36
8.2	Improved Agri. Implements	37
8.3	Land development for permanent cultivation	38
8.4	Area under improved seeds and high yielding varieties	39
8.5	Area under fertiliser and plant protection	41
8.6	Area and yield of crops	41
8.7	Area and yield rate of ordinary and H.Y. variety	42

9. AGRICULTURE ENGINEERING:

9.1	Minor irrigation projects	43
9.2	Rural water supply	44
9.3	Area irrigated by different sources	45
9.4	Execution of water supply scheme and to minor irrigation project	45
9.5		

10. PISCICULTURE:

10.	Govt. fish farm/Peoples fish ponds	46
-----	------------------------------------	----

11. ANIMAL HUSBANDRY & VETERINARY:

11.1	Veterinary dispensary/aid centres	47
11.2	Animals/birds treated	48
11.3	No of live stock and poultry farms	49
11.4	Details of Govt. livestock/diary farm	50-51

12. FOREST

12.1	Forest Division	52
12.2	Area under reserve forest	52
12.3	Annual forest revenue	53
12.4	Supply of sleepers to Railways	53

:C:

1	2	3
	<u>13.PANCHAYAT RAJ&CD BLOCKS</u>	
13.1	Panchayat Raj Institutions	54
13.2	CD/NES Blocks	54
13.3	Achievement of CD/NES programme	55
	<u>14.CO-OPERATION</u>	
14.	Co-Operative Societies	56
	<u>15.COTTAGE INDUSTRIES:</u>	
15.1	Distribution of crafts Centres	57
15.2	Centrewise trainees, trained/ under training	57
15.3	Craftwise trainees/trained/under training	58
15.4	Deployment of passed out trainees	59
15.5	Crafts out turn sales proceed	60
15.6	Sericulture activities	60
	<u>16.INFORMATION AND PUBLICITY</u>	
16.1	Community listening sets	61
16.2	Projection units and film shows	62
16.3	Books in District/Sub-Divnl.library	62
16.4	Social and cultural organisations	62
	<u>17.MISCELLANEOUS:</u>	
17.1	Fair price/CPO food items air dropped/ lifted	64
17.2	Fair priced non-food items air dropped/ supplied	65
18.1	Class-wise Govt. employees	66
18.2	Classwise filled-in post of various deptt	67
19.	Strength of ALC	68

:1:
WEST KAMENG DISTRICT AT A GLANCE AS ON 31.3.81

S.No	Items	Unit	Total	Bondilal Sub-Div	Tawang Sub-Div
1	2	3	4	5	6
1	Area	SqKM	9594	NA	NA
2.	Admn.Circle	Nos	11	6	5
3.	No of Police Station Outpost	"	6	4	2
4.	Villages('71Census)	*"	492	126	113
5.	Town -do-	"	1	1	1
6.	Population(1981Census)	"	62946	41473	21473
6.1	Male	"	33652	22537	11065
6.2	Female	"	29294	18836	10408
7	Scheduled tribe popul- ation(1971Census)	"	*67377	19632	15980
7.1	Male	"	*34217	10113	8057
7.2	Female	"	*33660	9519	7923
8	Litracy	%	21.045	25.33	18.94
9	Population desnity (1981 Census)	PerKM	7	NA	NA
10	Annual Rainfall	CM	NA	NA	NA
11.1	Length of Road(BRTF)	KM	411.97	NA	NA
11.2	Length of Road(CPMD)	"	375.50	338.50	37.00
12	Post Offices	Nos	24	15	9
12.1	With telegraph facility	"	2	1	1
12.2	Installed Elect capacity	KW	3760.00	2260.00	1500.00
13	Hospital/HU etc	Nos	13	11	7
13.1	Authorised Beds	"	129	84	45
13.2	Docotors	"	23	22	6
13.2	Patients treated	"	NA	NA	15143
14	Schools	"	119	82	37
14.1	Higher Secondary School	"	1	1	-

*Total figures shown against 1971 Census
include Seppa Sub-Divn, now in East Kameng District.

Contd. . . .II

:II:

1	2	3	4	5	6
14.2	High School	No	3	2	1
14.3	M.T.School	"	11	6	5
14.4	Primary School	"	96	68	23
14.5	Pre-Primary School	"	8	5	3
15	Students	"	6461	4664	1797
16	Teachers	"	237	210	77
17	Govt. Agril/Horti Farms	"	4	3	1
17.1	Area under above	Hect	NA	87	NA
18	Peoples Horti gardens	Nos	NA	425	NA
19	Land developed during 80-81 for P/cultivation	Hect	NA	NA	NA
19.1	Normal scheme	"	NA	NA	Nil
19.2	CD/IES Schemes	"	NA	NA	Nil
20	Area under principal crops during 80-81	"	10300	6925	3375
20.1	approx.yield	MT	16411	10201	6210
20.2	Area under plant protection	Hect	652	500	152
20.3	Area under fertilizer	"	262	100	162
21	Command area under irrigation project during 1980-81	"	652	240	412
22	Villages provided with water supply during 1980-81	Nos	31	11	20
23	Area under Govt. fish farm/peoples village fish ponds	Hect	NA	22.20	NA
24	Vety. dispensary/aid centres	Nos	25	15	10
25	Animals/birds/treated/ vaccinated/castrated	"	38717	31772	6945
26	Govt. livestock/poultry farm	"	3	3	-

Contd. . . III

III

1	2	3	4	5	6
27.1	Area under reserve forest	'000 Hect	362.40	352.63	9.72
27.2	Annual forest revenue during 1930-31	'000 (Rs)	3773.19	NA	NA
28	CD/NES Block	Nos	6	3	3
29.	Co-Operative Society	Nas	NA	14	NA
30	Crafts training cum production centre	"	3	2	1
30.1	Annual out turn	'000	134.57	108.71	75.36
30.2	Annual sales	"	234.25	211.97	72.23
30.3	Trainees trained during 79-80	Nos	13	7	6
30.4	Trainees under training	"	66	42	24
31	Villages with community listening sets	"	111	63	43
32	Film shows staged by A.P. in 80-81	"	345	35	260
33	Books in District library	"	16649	10451	6193
34	Classwise A.P.Govt. employees (Bomdila Sub-Div only.	"	1453	1453	-
34.1	Class-I	"	21	21	-
34.2	Class-II	"	43	43	-
34.3	Class-III (Non-Gazetted)	"	1	1	-
34.4	Class-III	"	337	337	-
34.5	Class-IV	"	551	551	-

*Co-Op. Societies in Seppa Sub-Divn. included being under ARCS, Bomdila.

:1:

ADMINISTRATIVE CENTRES IN WEST KAMENG DISTRICT AS ON
31.3.81.

Table No.1.1

S.No	Major Circle	Sub-Divn/	Officer in Charge	Year of opening	Distance from Sub-Divl.HQ in KM.	Communication	Days of march
1	2		3	4	5		7
A.	Bomdila Sub-Divn.		D.C.	1953	-		-
1.	Bomdila	HQ	EAC	1953	0		-
2.	Thrizino		EAC	1953	190	On Road	-
3.	Nafra		CO	1954	56	On Road	-
4.	Dirang		EAC	1954	42	On Road	-
5.	Kalaktang		CO	1954	95	On Road	-
6.	Bhalukpong		CO	1973	100	On Road	-
B.	Tawang Sub-Divn.		ADC	-	-		-
1.	Tawang	HQ	EAC	1951	-		-
2.	Thingbu		CO	1969	63	P/Track	-
3.	Mukto		CO	1972	22	P/Track	-
4.	Lumla		EAC	1954	35	P/Track	-
5.	Zemithang		CO	1959	63	P/Track	-

Source: General Administrative Branch.

**ADMINISTRATIVE OFFICERS IN WEST KAMENG DISTRICT
AS ON 31.3.81.**

Table No.1.2

S.No	Major Sub-Divn/ Circle	Deputy Commi- ssioner	Addl.Dy Commis- sioner	Asstt. Commi- ssioner	EAC	Circle Officer	Total
1	2	3	4	5	6	7	8
A.	Bomdila Sub-Divn	1	1	1	5	8	13
1.	Bomdila	1	1	1	3	1	7
2.	Thrizino	-	-	-	1	-	1
3.	Kalaktang	-	-	-	-	1	1
4.	Nafra	-	-	-	-	1	1
5.	Bhalukpong	-	-	-	-	1	1
6.	Dirang	-	-	-	-	1	1
B.	Tawang Sub-Divn	-	1	-	3	5	9
1.	Tawang	-	1	-	2	1	4
2.	Thingbu	-	-	-	-	1	1
3.	Mukto	-	-	-	-	1	1
4.	Lumla	-	-	-	1	-	1
5.	Zemithang	-	-	-	-	1	1
Total		1	3	1	11	18	34
Source: General Administration							

POLICE STATION/OUT POST AND STRENGTH OF PERSONAL DURING 1990-91
IN WEST KAMENG DISTRICT

Table No.1.3

(in Nos)

S.No	Sub-Divn	Police Station/ Out Post	Strength of personal						Head Constable	W/W	W/T	Coy	Total
			S.P.	DSP	Inspector of Police	PSI	Subt-Inspector of Police	Astt. Sub-Inspector					
1.	Bondila Sub-Divn	4	1	-	2	-	10	4	15	13	9	120	174
1.	Tawang Sub-Divn	2	-	-	1	-	3	3	5	5	6	40	63
Total:		6	1	-	3	-	13	7	20	18	15	160	237

Source: Supdt. of Police.

DISTRIBUTION OF CRIME DURING 1980-81

Table No.1.4
Bondila Sub-Divn

1. Offence against state and public tranquility	
(a) Reported	: Nil
(b) Convicted	: Nil
2. <u>Murder</u>	
(a) Reported	: 1
(b) Convicted	: Nil
3. <u>Other serious Offences</u>	
(a) Reported	: 51
(b) Convicted	: 5
4. <u>Dacoity</u>	
(a) Reported	: Nil
(b) Convicted	: Nil
5. <u>Cattle Theft:</u>	
(a) Reported	: 1
(b) Convicted	: Nil
6. <u>Property Theft (In Rs. '000)</u>	
(a) Stolen	: 21.75
(b) Recovered	: 13.40
7. <u>Ordinary Theft:</u>	
(a) Stolen Reported	: 9
(b) Convicted	: 2
8. <u>House Trapass:</u>	
(a) Reported	: 4
(b) Convicted	: Nil

Tawang Sub-Divn - NOT AVAILABLE -

Source: S.P. Office, Bondila.

:5:

MAJOR SUB-DIV/CIRCLEWISE POPULATION WITH DENSITY AND DECEMNIAL
GROWTH RATE IN WEST KAMENG DISTRICT AS PER 1981 CENSUS.

Table No.2.1

S.No	Major Sub-Divn/ Circle	Provisional Population 1981 Census			Total popu- lation 1981 Census	Area in Sq.KM. Denenicl growth rate inPC(71-81)	Density/KM r e 1981 Census
		Male	Female	Total			
A.	Bomdila Sub-Divn	22587	18886	41473	32113	(+29.15	Sq. KM
1.	Bomdila Rural	3634	3344	6978	-	NA	NA
	Urban	2203	1603	3806	3172	(+19.99	NA
2.	Kalaktang	4493	3708	8206	6744	(+21.68	NA
3.	Dirang	6847	5756	12603	11102	(+13.52	NA
4.	Bhalukpong	1087	764	1851	-	NA	NA
5.	Nafra	1999	1866	3865	3133	(+23.36	NA
6.	Thrizino	2319	1845	4164	7962	(-)47.70	NA
B.	Tawang Sub-Divn	11065	10408	21473	18754		
1.	Tawang	4904	4314	9218	(*)10769	NA	NA
2.	Mukto	1926	1743	3669	-	NA	NA
3.	Thingbu	715	699	1414	1337	(+)5.76	NA
4.	Lumla	2646	2742	5388	4752	(+)13.88	NA
5.	Zemithang	2810	2742	5552	4752	(+)13.30	NA
		874	910	1784	1896	(-) 5.91	
	West Kameng Dist:	33652	29294	62946	50867	(+)23.75	9594

*Figure indicated were, being for Towang & Mukto together as per 1971 Census.

Foot Note -The decrease-growth rate of Thrizino circle is due to the reorganisation of the Dist.as well as migration.

RURAL AND URBAN POPULATION IN WEST KAMENG DISTRICT WITH PERCENTAGE OF LITERACY (1981 CENSUS)

-6-

Table No.2.2

S.No	Major Circle	Sub-Divn	Rural/Urban	Provisional Population			Literate population			Percentage of literacy to total population		
				Person	Male	Female	Person	Male	Female	Person	Male	Female
			All Urban	3806	2203	1603	1876	1302	574	49.29	59.10	35.31
A.	Bondila	Sub-Divn	All Rural	37667	20384	17283	3631	5995	2636	22.91	29.41	15.25
1.	Bondila	"	Urban	6973	3634	3344	3214	1853	1356	46.06	51.13	40.55
2.	Dirang	"	Rural	12603	6847	5756	2409	1861	548	19.11	27.18	9.52
3.	Nafra	"	"	3865	1999	1866	420	296	124	10.87	14.31	6.65
4.	Thrizino	"	"	4164	2319	1845	647	491	156	15.54	21.17	3.46
5.	Kalaktang	"	"	3206	4498	3708	1531	1176	355	18.66	26.14	9.57
6.	Bhalukpong	"	"	1851	1087	764	410	313	97	22.15	23.79	12.70
B.	Tawang	Sub-Divn	All Rural	21473	11065	10403	2994	2376	618	13.94	21.47	5.94
1.	Towang	"	"	9213	4904	4314	2035	1536	449	22.08	32.34	10.41
2.	Thingbu	"	"	1414	715	699	180	143	37	12.73	20.00	5.29
3.	Lumla	"	"	5333	2646	2742	306	249	57	5.63	9.41	2.08
	Zemithang	"	"	1784	374	910	32	26	6	1.79	2.97	0.66
	Mukto	"	"	3669	1926	1743	441	372	69	12.02	19.31	3.93
West Kameng District Urban				3806	2203	1603	1876	1302	574	49.29	59.10	35.31
Rural				59140	31449	27691	11625	8371	3254	19.66	26.62	11.75
Total:				62946	33652	29294	13501	9673	3828	21.45	23.74	13.07

Source: 1981 Census Records (Provisional)

SCHEDULED TRIBES POPULATION IN KAMENG DISTRICT, 1971 CENSUS.

- 7 -

Table No.2.3

S.No	Major Circle	Sub-Div/ Division	Total Population	Scheduled tribe population			Percentage to total population
				Total	Male	Female	
1	2	3	4	5	6	7	
A.	Bomdila	Sub-Div	32113	19632	10113	9519	61
1.	Bomdila		3172	500	272	228	16
2.	Thrizino		7962	2723	1371	1357	47
3.	Kalaktang		6744	3833	2024	1809	57
4.	Dirang		11102	3608	4462	4146	73
5.	Nafra		3133	2963	1434	1479	95
B.	Tawang	Sub-Div	13754	15980	3057	7923	35
1.	Tawang/Mukto		10769	3476	4389	4087	79
2.	Thingbu		1337	1216	619	597	91
3.	Lunla		4752	4539	2232	2357	97
4.	Zemithang		1896	1699	317	332	90
C.	Seppa	Sub-Div	35134	32265	16047	16218	92
1.	Seppa		11445	10259	5003	5256	90
2.	Pakekesang/Seijosa		3443	2166	1072	1094	63
3.	Pipu-dipu		3864	3333	1929	1909	99
4.	Cyyangtajo		5826	5693	2357	2336	97
5.	Khenwa		4133	4117	2096	2021	99
6.	Bameng		6413	6192	3090	3102	96
Kameng District			36001	67877	34217	33660	79

Note: (a) Scheduled tribe population as per 1981 Census not yet published

(b) Estimated Scheduled tribe population of West Kameng District 1981 is around 44500.

Source: 1971 Census record.

DISTRIBUTION OF TOWN AND VILLAGES WITH RESIDENTIAL HOUSES AND HOUSEHOLDS
 IN KAMENG DISTRICT (1971) CENSUS.

- 8 -

Table No.2.1

Major Sub-Div/ Circle	No. of town	No. of villages with population						Total vill- ages	Total resid- ential houses	Total Tot al house- holds	Total popull ation	Aver age house hold size.
		0-49	50-99	100- 99	200- 499	500- 599	1000 & above					
1	2	3	4	5	6	7	8	9	10	11	12	13
Bondila Sub-Divn	1	23	23	23	33	11	3	126	5690	6570	32113	5
Thrizino	-	9	13	13	7	2	1	45	1319	1545	7962	5
Bondila town	1	-	-	-	-	-	-	-	453	705	3172	4
Nafra	-	7	3	4	3	-	-	22	432	462	3133	3
Kalaktang	-	12	6	10	11	-	1	40	1400	1433	6744	6
Dirang	-	-	1	1	7	9	1	19	2036	2370	11102	5
Tawang Sub-Divn	-	20	33	33	22	3	2	113	3973	4353	10754	4
Tawang/Mukto	-	20	30	13	5	2	2	77	2122	2302	10769	5
Thingbu	-	-	2	2	3	-	-	7	237	261	1337	5
Lunla	-	-	1	10	9	1	-	21	1125	1278	4752	4
Zemithang	-	-	-	3	5	-	-	8	494	513	1396	4
Seppa Sub-Divn	-	74	49	65	62	2	1	253	3374	7266	35134	5
Seppa	-	3	6	20	21	1	1	52	1038	2293	11215	5
Pakeksang	-	19	8	12	3	-	-	42	415	756	3443	5
Pipu-dipu	-	3	2	11	8	-	-	29	275	322	3364	5
Chyangtajo	-	15	12	11	10	-	-	48	539	1224	5326	5
Chyangtajo Wali	-	16	10	3	6	1	-	36	432	956	4133	4
Baneng	-	13	11	8	14	-	-	46	626	1215	6413	5
Kameng District	1	122	105	125	117	16	6	492	13043	18189	36001	5

Note; Similar details as per 1931 Census have yet been published.

PROVISIONAL POPULATION AND SEX RATIO (1981 CENSUS)

Table No.2.5

S.No	Sub-Divn/Circle	Villages	Total Population	Population		Female per thousand male
				Male	Female	
A.	Bondila Sub-Divn	126	41473	22587	13886	836
1.	Bondila (Urban+Rural)		10784	5837	4947	847
2.	Dirang	19	12603	6847	5756	840
3.	Nafra	22	3865	1999	1866	933
4.	Kalaktang	40	3206	4498	3703	824
5.	Thrizino	45	4164	2319	1845	795
6.	Bhalukpong	-	1851	1037	764	702
B.	Tawang Sub-Divn	113	21473	11065	10408	940
1.	Tawang	67	9213	4904	4314	879
2.	Thingbu	7	1414	715	699	977
3.	Mukto	10	3669	1926	1743	904
4.	Lunla	21	5333	2648	2742	1036
5.	Zemithang	3	1734	874	910	1041
West Kameng District:		239	62946	33652	29294	870

Note:-No. of villages shown under Col(3) relates to 1971 Census.

DISTRIBUTION OF POPULATION BY WORKERS AND NON WORKERS (1981 CENSUS) -10-
IN WEST KANENG DISTRICT.

Table No.2.6

S.No	Major Circle	Sub-Divn	Total population R/U	Work kers	Non work ers	PC of workers to total popul ation.	Cate gory of work ers			%of cultivators agril other workers to tota workers.		
							Culti vator	Agril labour	Workers other than cul tivators and agri labour.	Culti vator	Agril labour	worker other than ag labour and cul tivor
1	2		3	4	5	6	7	8	9	10	11	12
<u>1. Bondila Sub-Divn</u>												
	Total		41473	20673	20800	49.85	10276	484	9913	49.71	2.34	47.95
	Rural		37667	19131	18536	50.79	10246	470	3415	53.56	2.46	43.93
	Urban		3806	1542	2264	40.51	30	14	1498	1.94	0.91	97.15
<u>2. Towang Sub-Divn</u>												
	Total		21473	12477	8996	53.10	8166	142	4169	65.45	1.14	33.41
	Rural		21473	12477	8996 (3996)	53.10 (53.10)	8166	142	4169	65.45	1.14	33.41
<u>West Kaneng District:</u>			<u>62946</u>	<u>33150</u>	<u>29796</u>	<u>52.66</u>	<u>18442</u>	<u>626</u>	<u>14082</u>	<u>55.63</u>	<u>1.39</u>	<u>42.43</u>

WEST
ALTITUDES OF DIFFERENT PLACES IN AKAMENG DISTRICT

Table No.3.1

S.No	Major Places	Unit	Altitudes
1	2	3	4

A. BOMDILA SUB-DIV:

1.	Bomdila	Metre	2484
2.	Shergaon	"	1954
3.	Nafra Circle	"	1790
4.	Dirang Adm.Circle	"	1497
5.	Rupa	"	1408
6.	Thrizino	"	1224
7.	Kalaktang	"	1113

B. Tawang Sub-Divn

1.	Thingpu	Metre	3400
2.	Tawang	"	2947
3.	Lumla	"	2460
4.	Mukta	"	2400
5.	Zemithang	"	2176

ANNUAL RAINFALL AT DIFFERENT PLACES IN WEST KAMPONG CHHUM

- 12 -

Table No.3.2

(in cm)

Major Sub-Divn/Circle	1971	1972	1973	1974	1975	1976	1977	1978	1979	1980
	2	3	4	5	6	7	8	9	10	11
A. <u>Bomdila Sub-Divn</u> (Average)	97	76	92	128	111	80	NA	NA	NA	NA
1. Bomdila	80	NA	120	132	100	56	NA	NA	NA	NA
2. Dirang	87	70	110	76	82	87	91	72	84	NA
3. Kalaktang	107	83	80	NA	91	74	NA	109	101	92
4. Thrizino	132	120	57	177	171	103	NA	NA	NA	NA
B. <u>Tawang Sub-Divn</u> (Average)	65	NA	NA	NA	NA	NA	NA	NA	NA	77
1. Tawang	65	NA	NA	NA	NA	NA	NA	NA	NA	77

Source:Respective rain Gauge Station.

CENTREWISE MONTHLY RAINFALL IN WEST KAMENG DISTRICT DURING 1980.

Table No.3.C

(In MM)

S.No	Rainage Station	Jan	Feb	Mar	Apr	May	June	Jul	Aug	Sept	Oct	Nov	Dec	Total
1	2	3	4	5	6	7	8	9	10	11	12	13	14	15
1.	Bomdila	NA	NA	NA	NA	NA	NA	NA	NA	NA	NA	NA	NA	NA
2.	Dirang	NA	NA	NA	NA	NA	NA	NA	NA	NA	NA	NA	NA	NA
3.	Kalaktang	2.02	1401	42.06	9.00	74.05	237.02	269.40	123.50	70.20	Nil	Nil	924.40	
									73.14					
4.	Thrizino	NA	NA	NA	NA	NA	NA	NA	NA	NA	NA	NA	NA	NA
5.	Tawang	Nil	Nil	Nil	Nil	Nil	Nil	192.67	233.02	213.54	Nil	Nil	774.59	

 Source: Respective Rain Gauge Station

MONTHLY AVERAGE TEMPERATURE AND RELATIVE HUMIDITY AT DOMBILA
DURING 1973, 1974, 1975, 1976, 1977

-14-

Table No. 3.4

(In D.C.&P.C.)

Month	1973			1974			1975			1976			1977		
	Maxi mum	Mini mum	Humi dity	Maxi mum	Mini mum	Humi dity	Maxi mum	Mini mum	Humi dity	Maxi mum	Mini mum	Humi dity	Maxi mum	Mini mum	Humi dity
1	2	3	4	5	6	7	8	9	10	11	12	13	14	15	16
Jan	10.9	(-)8.0	79	10.6	(-)1.1	84	12.3	(-)1.6	75	10.1	(-)1.0	89	NA	NA	NA
Feb	11.9	(-)6.8	72	12.9	(2)1.2	93	14.4	(-)1.9	76	8.9	(-)1.0	86	NA	NA	NA
Mar	19.9	(-)0.7	68	15.4	4.3	89	16.4	0.3	93	16.7	1.3	91	NA	NA	NA
Apr	9.3	(-)6.9	73	16.3	4.2	87	20.1	6.3	91	16.3	4.9	76	NA	NA	NA
May	18.5	3.3	76	19.9	7.1	90	20.1	9.6	82	18.0	2.3	89	NA	NA	NA
June	19.9	11.7	84	20.0	7.3	93	20.0	10.1	90	19.0	9.5	96	NA	NA	NA
Jul	21.0	12.3	91	19.9	7.4	93	20.3	12.3	92	21.3	11.5	93	NA	NA	NA
Aug	23.7	18.3	79	19.9	7.1	93	22.7	12.9	93	29.0	11.1	96	NA	NA	NA
Sept	21.1	19.7	84	18.9	7.1	92	21.0	10.3	93	22.1	11.3	94	NA	NA	NA
Oct	21.5	7.3	73	20.6	6.1	91	20.3	4.9	93	18.1	6.5	95	15.3	9.1	86
Nov	18.1	4.3	82	19.0	1.5	87	14.7	1.1	85	15.0	1.2	88	12.3	3.8	89
Dec	14.0	1.1	77	11.9	1.6	74	12.7	0.1	90	13.0	0.1	91	10.9	1.4	92

N.B.: - Reports not available since the year 1978.

Source: Reports not available since the year 1978.

:15:

APPROXIMATE TOTAL LENGTH OF BRTF ROAD IN WEST KAMENG DISTRICT AS ON 31.3.81

Table No.4.1

S.No	Name of Road	Length of Rd in KM	Total length of BRTF Rd in KM	Traffic Road Black topped	Gravelled Road	Matcha	Remarks
1	2	3	4	5	6	7	8
1.	B/Pong Tenga-Bomdila Dirang-Towang	281.52		Black topped	-	-	6-10 mtr wide road.
2.	N'phu-Bana-Seppa	99.30	-	-	-	Katcha	6.10 mtr.wide road upto Bana 4.83mtr wide from Bana-Seppa-
3.	Munna-Lonehut-Thungri	33.34	-	Gravelled	-	-	4.83mtrwide road
4.	Nyuknadung-Gompacher	13.06	-	-do-	-	-	4.83 wide road
5.	Sela- Shavrella	11.60		-	-	Katcha	4.83 -do-
6.	Road to Ammunition Depot from KM 95, 25on rd Bdl-Sela	0.70		Black topped	-	-	6.10 mtr wide road
7.	Rupa-Gachan (Takeoof point KM 120.5 on Rd Charduar-Tawang	6.75		Black topped	-	-	4.83 ntr wide road

:16:

APPROXIMATE TOTAL LENGTH OF CPWD ROAD CIRCUMWISE IN WEST KANENG DISTRICT AS ON 31.3.81.

Table No.4.2

S.No	Major Sub-Divn/ Circle	CPWD Road	Traffic Road			Station coloney
			Black tapped	Gravelled	Pacha	
1	2	3	4	5	6	7
A.	Bondila Sub-Divn	275.80	10.00	52.00	213.80	12.00
1.	Bondila	7.00	7.00	-	-	12.00
2.	Thrizino	17.80	-	-	18.70	-
3.	Nafra	43.50	-	-	43.50	-
4.	Dirang	46.50	-	-	46.50	-
5.	Koloktang	161.80	-	-	161.80	-
B.	Lang Sub-Divn	67.00	6.00	-	61.00	5.00
1.	Lang	61.00	6.00	-	55.00	6.00
2.	Wakto	-	-	-	-	-
3.	Thingbu	-	-	-	-	-
4.	Lunla	6.00	-	-	6.00	-
West Kaneng Dist:		342.80	16.00	52.00	274.00	13.00

Source:Respective CPW Division.

CONSTRUCTION/IMPROVEMENT/MAINTENANCE OF ROADS/PATHS/TRACKS IN
WEST KAMENG DISTRICT DURING 1980-81 BY C.P.W.D.

Table No.4.3

(In KM)

Major Sub-Div	Construction			Improvement			Maintenance			
	Jeep able road	Mule Path	Porter track.	Jeep able road	Mule path	Porter track	Jeep able road	Mule path	Porter track	
1	2	3	4	5	6	7	8	9	10	
1. Bomdila Sub-Div	-	-	-	51.00	-	-	70.00	79.80	331.00	
2. Tawang Sub-Div	-	-	-	20.00	-	-	55.00	-	349.00	20.00
West Kameng District	-	-	-	71.00	-	-	125.00	79.80	680.00	20.00

Source: CP.W.Division.

POST OFFICES WITH AND WITHOUT TELEGRAM FACILITIES
IN WEST KAMENG DISTRICT AS ON 31.3.81.

Table No.4.4

(In Number)

Major Sub-Division/ Circle	Post Offices		Total
	with tele gram facilities	Without telgram facilities.	
1	2	2	4
A. <u>Bomdila Sub-Div</u>	1	14	15
1. Bomdila	1	5	6
2. Dirang	-	5	5
3. Nafra	-	1	1
4. Thrizino	-	1	1
5. Kalaktang	-	1	1
6. ^{B.} <u>halukpong</u>	1	1	2
B. <u>Tawang Sub-Div</u>	1	8	9
1. Tawang	1	4	5
2- <u>Iumla</u>	-	1	1
3. Thingbu	-	1	1
4. Zimithang	-	1	1
5. Mukto	-	1	1

West Kameng District as on 31.3.81	2	22	24

Source :Sub-Post Master, Bomdila and Sub-Divnl. Hand Book.

:19:

NUMBER OF BRIDGES ON ROADS IN DISTRICT AS ON 31.3.81

Table No.4.6

S.No	District	WIDTHWISE									
		Upto 12'	12' to 24'	Above 24'	Total (3to5)	50'	to 100'	100' to 300'	300' to 500'	Above 500'	Total (7 to 11)
1.	Kaneng	678	19	-	697	4	3	3	-	-	10

Foot Note: Relating to 31.3.81 not available.

APPROXIMATE TOTAL LENGTH OF R.W.D. ROAD AS ON 31.3.81

Table No.4.5

S.No	Name of Road	Milometre
1.	Bondila to New Bondila	5.00
2.	Bondila to Sera village	2.00
3.	6. Mile Camp to Wanghoo	2.40
4.	Dirang to Kampathar	1.70
5.	Kalaktang Township to Kalaktang village	1.42
Total R.W.D. Road		12.52

Source: RWD, Bondila.

NUMBER OF VEHICLES REGISTERED ANNUALLY IN KAMENG DISTRICT

Table No.4.7

(In number)

Year	Jeep	Car	Bus	Truck One Tonner	Power Wagon	Scooter Motor cycle	Tractor	Trailer	Total
1	2	3	4	5	6	7	8	9	10
1980-81	13	3	2	23	-	6	-	-	47
1979-80	20	4	-	52	-	4	-	1	81
1978-79	26	2	1	24	-	6	4	3	66
1977-78	6	33	4	45	6	12	1	11	67
1976-77	20	11	2	43	1	28	-	-	105
1975-76	18	1	-	28	-	17	-	-	62
1974-75	19	3	2	23	-	21	2	3	73
1970-71	2	2	-	18	5	16	-	-	44

Foot Not:- Figures upto the year 1979-80 shown above
were accounted for the undivided Kameng District.

Source: District Transport Office, Bomdila.

-21-

DEPARTMENT/SECTOR WISE ORIGINAL PRADESH GOVT. VEHICLES
(CIVIL ONLY) IN WEST BENGAL DISTRICT AS ON 31.3.81.

Table No.4.3

(In Nos)

S.No	Controlling Authority	Car	Jeep	Station Wagon	3/5/7 tonner truck	Total vehicle.
1	2	3	4	5	6	7
1	Deputy Commissioner	3	8	-	7	18
2.	Addl. Deputy Commissioner	-	5	-	4	9
3.	District Agricultural Officer	-	2	-	3	5
4.	D.A.O., Towang	-	1	-	3	4
5.	D.E.O., Bomdila	-	1	-	-	-
6.	D.M.O., Bomdila	-	9	-	-	9
7.	Medical Officer-Tawang	-	3	-	-	3
8.	Dist. AH&Vety-Officer, BDL	-	1	-	1	2
9.	D.V.O., Towang	-	1	-	-	1
10.	Executive-Enggr. (R.D.I.) BDL	-	2	-	2	4
11.	District-Statistical-Officer	-	1	-	-	1
12.	Dy. Director of Industries-Bomdila.	-	1	-	-	1
13.	D.I.O., Bomdila	-	1	-	-	1
14.	D.I.P.R.O. Bomdila	-	1	-	-	1

Contd. . . . 22/-

1	2	3	4	5	6	7
---	---	---	---	---	---	---

15.	C.P.W.D (Civil) Bomdila (Including Towang)	-	6	-	11	17
16.	CPWD (Elect) Bomdila	-	5	-	6	11
17.	D.F.O., Bhalukpong	-	1	-	1	2
18.	DFO, Kamengbari	-	1	-	1	2
19.	DFO, Bomdila	-	1	-	1	2
20.	Dy. Director Sheep Breeding Farm, Sangti	-	1	Pick up van	1	1
21.	Fishery Supdt. Bomdila	-	1	-	-	1
22.	ARCS, Bomdila	-	1	-	-	1
23.	Field Publicity Officer Bomdila	-	-	Nishan Ton	1	1
24.	District Research - Officer, Bomdila	-	1	-	-	1
25.	S.P. Bomdila	-	1	-	-	1

Source: MN Branch, DC's Office, Bomdila.

**EXPENDITURE OF CONSTRUCTION OF BUILDING IN
WEST KAMENG DISTRICT BY C.P.W.D. AND R.W.D.
DURING 1980-81.**

Table No.5.1

(Rs. in Lakhs)

Year	Total	Kameng C.P.W.D	Kameng R.W.D
1	2	3	4
1980-81	6.24	2.06	4.18
1979-80	NA	NA	7.80
1978-79	NA	NA	23.06
1977-78	33.51	41.18	11.35
1976-77	64.77	40.74	2.31
1975-76	45.73	30.71	-
1974-75	NA	NA	-
1972-73	23.23	17.52	-

F.N:-- Except for the year 1980-81, the total figures shown under column 2 are the accounted value including of Seppa CPWD.

Source: Concerned CPWD and Kameng RWD.

**NO. OF PLACES ELECTRIFIED AND THE INSTALLED CAPACITY
IN WEST KAMENG DISTRICT AS ON 31.3.81.**

Table No.5.2

(In KW)

S.No	Major Sub-Div	No. of places electrified	Total installed capacity
1	2	3	4
1.	Bomdila Sub-Div	18	2260.00
2.	Towang Sub-Div	74	1500.00

Source: Electrical Sub-Div, Bomdila and Sub-Divl. Hand Book-

NAME OF PLACES ELECTRIFIED AND INSTALLED
CAPACITY IN WEST KAMENG DISTRICT AS ON
31.3.81.

Table No.5.3

S.No	Major Division	Sub-Div	Name of Places electrified	Year of opening	Type of Generator	Inst. called By	Stand By capacity
1	2	3	4	5	6	7	
1.	Bomdila	Sub-Div.	Bomdila	1960	Upto 1972		
			Sera Village	1972	diesel		
			Rupa	1966			
			Tengavelley	1977	From 1972		
			Kalaktang	1971	onwards		
			Rahung	1972	Hydel.	10.00	-
			Salari	1972		750.00	-
			Thembang	1974			
			Khoitam	1973			
			Munna	1972			
			Dirang village	1972		1500.00-	
			Dirang A/c	1972			
			Yang village	1972			
			Apple Nursery- at Dirang	1930			
			Rama Camp	1980			
			Sapper	1980			
Wanghoo	1980						
			1 KM from Bomdila on Dirang- Bomdila raod	1980			
3.	Tawang	Sub-Div	Tawang	1977	Micro-	1000.00	15.00
			Chompurung		hydel		
			Sheru				
			Tawang Monesty				
			Namet village				
			Namet Troups area				

Contd. 2/7

1	2	3	4	5	6	7
---	---	---	---	---	---	---

- Bomdir
- Kitpi Compus
- Adung
- Kitpi
- Synkhar
- Syanu
- Khardung
- Bharangang
- Yuba
- Taidhar
- Jyandin
- Grangkhar
- Paikhar
- Ihow
- Jahg village
- Mukto
- Kherdung
- Sherjang
- Mukto Monastery
- Lekher**
- Lumburdung
- Lumla
- Tengthen
- Waikhar
- Syam village
- Rakhling
- Urgelling

Foot Note: Out of 74 electrified places reported in Tawang Sub-Divn. Only the names of villages shown above are available.

Source: CPWD (Elect) Sub-Divn D^omdila and Sub-Divnl. Hand Books.

DISTRIBUTION OF HOSPITALS/MEDICAL UNITS IN
WEST KAMENG DISTRICT AS ON 31.3.81.

Table No. 6.1

S.No	Major Circle	Sub-Div/	Hospital	Dispensary/H. unit/First Aid	Medical team	T.B. Hospital	Leoporsy colonic ny	Avurvedic dispensary	STD clinic	Total
1	2	3	4	5	6	7	8	9	10	
A.	Bomdila	Sub-Div	1	10	-	-	-	-	-	11
1.	Bomdila		1	-	-	-	-	-	-	1
2.	Dirang		-	2	-	-	-	-	-	2
3.	Nafra		-	1	-	-	-	-	-	1
4.	Thrizino		-	2	-	-	-	-	-	2
5.	Bhalukpong		-	1	-	-	-	-	-	1
6.	Kalaktang		-	4	-	-	-	-	-	4
B.	Tawang	Sub-Div	1	4	-	-	1	-	1	7
1.	Tawang		1	-	-	-	1	-	1	3
2.	Mukto		-	1	-	-	-	-	-	1
3.	Thingbu		-	1	-	-	-	-	-	1
4.	Zenithang		-	1	-	-	-	-	-	1
5.	Lunla		-	1	-	-	-	-	-	1
Total as on 31.3.81			2	14	-	-	1	-	1	18

Source: District Medical Office, Bomdila
and Sub-Divnl. Hand Books.

AUTHORISED BEDS IN HOSPITAL/MEDICAL UNITS IN WEST-KAMENG DISTRICT AS ON 31.3.81.

Table No.6.2

(In Nos)

S.No	Major Circle	Sub-Div	Hospital H/Unit functioning	Authorised Bed				Total
				Gen.eral	T.B.	Pepl.rosy	Other	
1	2		3	4	5	6	7	8
A.	Bomdila	Sub-Div	11	32	-	-	2	84
1.	Bomdila		1	20	-	-	2	22
2.	Dirang		2	14	-	-	-	14
3.	Nafra		1	12	-	-	1	12
4.	Thrizing		2	14	-	-	-	14
5.	Kalaktang		4	20	-	-	-	20
6.	Bhalukpong		1	2	-	-	-	2
B.	Tawang	Sub-Div	6*	25	-	20	-	45
1.	Tawang		2	12	-	20	-	32
2.	Mukto		1	2	-	-	-	2
3.	Thingbu		1	2	-	-	-	2
4.	Zemithang		1	1	-	-	-	1
5.	Lumla		1	8	-	-	-	8
Total as on 31.3.81			17	107	-	20	2	209

Source: District Medical Office, and Sub-Divnl. Hand

* Figure excludes one STD clinic.

MEDICAL UNITS AND MEDICAL STAFF IN WEST KAMENG DISTRICT AS ON 31.3.81

Table No.6.3

(In Number)

S.No	Major Sub-Divn	Hospital/ Medical unit	Doctor		Staff Nurse		Aux. nurses/ mid wives		Pharmacist	Sister		Matron		
			S	F	S	F	S	F		S	F	S	F	
1	2	3	4	5	6	7	8	9	10	11	12	13	14	15
A.	Bomdila Sub-Div	11	22	14	3	3	12	8	13	12	-	-	-	-
1.	Bomdila	1	11	7	2	2	7	4	3	3	-	-	-	-
2.	Dirang	2	3	2	1	1	2	2	2	1	-	-	-	-
3.	Kalaktang	4	4	2	-	-	2	2	4	4	-	-	-	-
4.	Nafra	1	1	1	-	-	1	-	1	1	-	-	-	-
5.	Thrizino	2	2	1	-	-	-	-	2	2	-	-	-	-
6.	Bhalukpong	1	1	1	-	-	-	-	1	1	-	-	-	-
B.	Tawang Sub-Div	6	6	6	1	1	1	1	6	6	-	-	-	-
1.	Tawang	2	4	4	1	1	1	1	2	2	-	-	-	-
2.	Mukto	1	1	1	-	-	-	-	1	1	-	-	-	-
3.	Thinbgu	1	-	-	-	-	-	-	1	1	-	-	-	-
4.	Zemithang	1	-	-	-	-	-	-	1	1	-	-	-	-
5.	Lunla	1	1	1	-	-	-	-	1	1	-	-	-	-
Total as on 31.3.81		17	28	20	4	4	13	9	19	18	-	-	-	-

S-Sanction Strength F= Functioning.

Source:D.M.O. and Sub-Divn.Hand Book.

PATIENTS TREATED IN WEST KAMENG DISTRICT DURING 1930-31.

Table No.6.4

(In Number)

S.No	Diseases	Patients treated	
		Bondila Sub-Div	Towang Sub-Div
1	2	3	4
A.	Indoor	NA	345
B	Out door	NA	14803
	<u>Total:</u>	NA	15148
1.	Syphilis	-	109
2.	Gonorhea	-	96
3.	Malaria	-	Nil
4.	Scabies	-	522
5.	All other skin diseases	-	2029
6.	Diarrhia/Dysentry	-	2173
7.	Stomach and Intestinal diseases	-	1572(1592)
8.	Respiratory diseases	-	1932(1933)
9.	Goitre	-	Nil
10.	Leprosy	-	Nil
11.	All other skin diseases	-	5944
12.	T.B.	-	55
13.	Snake bite	-	10

Source: District Medical Office and Sub-Divnl. Hand Book.

ANNUAL ACHIEVEMENT

RICT:

Table No.6.5

(in Number)

Year	Person Sterilised		Total	I.U.C.D. Inserted		Total
	Bondila Sub-Div	Tawang Sub-Div		Bondila Sub-Div	Tawang Sub-Div	
1	2	3	4	5	6	7
1978	Nil	Nil	Nil	2	Nil	2
1979	Nil	Nil	Nil	40	Nil	40
1980	Nil	Nil	Nil	57	Nil	57
1981	1	Nil	1	82	Nil	84

Source: District Medical Office, Bondila.

ACHIEVEMENT OF NATIONAL SMALL POX ERADICATION PROGRAMME IN
BONDILANG DISTRICT DURING 1980.

(In number)

Major Sub-Divn	NSEP team working	Primarily vaccination	Re-vaccination	Total Vaccination
2	3	4	5	6
Bondila Sub-Divn	6	379	11	390
Tawang Sub-Divn	5	337	67	454
Total in 1980	11	766	78	844

Source: District Medical Office, Bondila.

**ACHIEVEMENT OF NATIONAL MALARIA ERADICATION PROGRAMME IN WEST KANENG DISTRICT
DURING 1980.**

Table No.6.7

(in Toner)

S.no	Major Sub-Divn	Blood slides collected	Blood slides found malaria positive				Total	Cases radically treated
			P.V.	P.F.	P.M.	Mixed		
1	2	3	4	5	6	7	8	9
1.	Bondila Sub-Div	3963	757	44	Nil	Nil	301	301
2.	Tawang Sub-Div	Nil	Nil	Nil	Nil	Nil	Nil	Nil
Total in 1980		3963	757	44	Nil	Nil	301	301
Total in 1979		10230	1980	203	-	5	2193	1295
Total in 1978		5159	627	30	1	1	709	633
Total in 1977		4512	446	20	1	-	467	NA
Total in 1976		4379	450	63	-	3	521	473

Source: District Medical Office, Bondila.

Foot Note:- Total figures shown upto the year 1979 were accounted for the undivided Kaneng District.

DISTRIBUTION OF EDUCATIONAL INSTITUTION IN WEST KAMENG
DISTRICT AS ON 31.3.31.

Table No.7.1

(In Nos)

S.No	Major Sub-Div/ Circle.	H.S.Sch ool.	High sch ool.	Middle School	Primary School	Pre-Pri mary School	Total
1	2	3	4	5	6	7	8
A.	Bomdila Sub-Div	1	2	6	68	5	32
1.	Bomdila	1	-	-	4	-	5
2.	Dirang	-	1	3	18	2	24
3.	Nafra	-	-	1	14	1	16
4.	Thrizino	-	-	1	11	-	12
5.	Kalaktang	-	1	1	17	2	21
6.	Bhalukpong	-	1	1	4	-	4
H.	Tawang Sub-Div.	-	1	5	23	3	37
1.	Tawang	-	1	2	7	1	11
2.	Zenithang	-	-	-	3	-	3
3.	Lunla	-	-	1	11	2	14
4.	Mukto	-	-	2	3	-	5
5.	Thingbu	-	-	-	1	-	4
Total:				14	96	3	119

Source: Education Deptt. and Sub-Divnl Hand Books.

STUDENTS AND TEACHERS IN DIFFERENT TYPES OF EDUCATIONAL INSTITUTIONS IN
WEST KAMENG DISTRICT AS ON 31.3.79

Table No.7.2

(In Nos)

Type of Institution	Total		Sopha Sub-Div		Kavang Sub-Div	
	Teacher	Student	Teacher	Student	Teacher	Student
1	2	3	4	5	6	7
1. Pre-Primary School	10	143	5	113	5	35
2. Primary School	150	4049	118	3009	32	1040
3. Middle School	64	1050	40	611	24	439
4. Secondary School	43	376	27	593	16	283
5. Hr. Secondary School	20	338	20	338	-	-
<hr/>						
Total as on 31.3.81	237	6461	210	4664	77	1797
Total as on 31.3.80	354	7741	205	4145	73	1635
Total as on 31.3.79	313	6134	171	3475	72	1303
Total as on 31.3.77	264	5547	159	3447	55	955
Total as on 31.3.76	235	5039	135	2982	55	1165
Total as on 31.3.75	203	3780	131	2356	44	740
Total as on 31.3.79	345	7361	203	4043	63	1306

Source: District Deptt. Dondila and Sub-Divl. Hand Books.

Sopha Sub-Division was being taken in to account in regard to the total pictures shown up to the year 1980.

CLASS USE AND SEXWISE DISTRIBUTION OF STUDENTS IN SCHOOLS IN
WANGI MARG DISTRICT AS ON 31.3.51.

Table No. 7.2

(in thousands)

Class	Total	Bondila Sub-Divn		Tawang Sub-Divn		
		Boys	Girls	Boys	Girls	
1	2	3	4	5	6	7
Pre-Primary	65	48	65	48	-	-
I	1353	927	371	603	437	324
II	633	529	468	321	220	203
III	477	302	349	233	123	69
IV	363	213	239	172	74	46
V	297	149	244	126	53	23
VI	202	111	162	39	40	22
VII	144	70	112	55	32	15
VIII	102	59	36	53	16	6
IX	113	35	105	31	13	4
X	69	25	56	21	13	4
XI	60	16	60	16	-	-
XII	23	6	23	6	-	-
Total:	3966	2495	2390	1774	1076	721

Source: Education Deptt, Bondila and Sub-Divn Hand Books.

TRAINED/UNTRAINED TEACHERS IN WEST BANGALORE DISTRICT AS ON

Table No.7.4

S.No	Type of Institution	Teachers			Trained Teachers				Untrained Teachers			
		Total	Trained teachers	Untrained teachers	ST	GT	Intermediate	Non-Matric	ST	GT	Intermediate	Non-Matric
1	2	3	4	5	6	7	8	9	10	11	12	13
1.	Pre-Primary	5	3	2	-	3	-	-	-	2	-	-
2.	Primary School	118	78	40	-	13	53	7	-	14	20	6
3.	Middle School	40	26	14	-	16	6	4	-	6	6	2
4.	Secondary School	27	13	14	-	9	3	1	-	7	5	2
5.	Higher Secondary School	20	6	14	4	2	-	-	5	7	2	-
Total, as on 31.3.81		210	126	84	4	48	62	12	5	36	33	10

Source: Education Deptt. and Sub-Divn Hand Books.

AGRICULTURAL FARMS, HORTICULTURAL NURSERIES AND
PEOPLES GARDENS IN WEST KAMENG DISTRICT AS ON
31.3.81.

Table No.3.1

S.No	Major Sub-Divn/ Circle.	Govt. Agril. Farms		Govt. Horticul. Nurseries		Peoples Horti- Gardens	
		No	Area (In hect)	No	Area (In hect)	No	Area (In hect)
1	2	3	4	5	6	7	8
A.	Bondila Sub-Div	1	20*	2	67	425	
1.	Bondila	-	-	-	-	118	
2.	Dirang	1	20	1	25	117	
3.	Kalaktang	-	-	1	42	59	
4.	Nafra	-	-	-	-	76	
5.	Thrizino	-	-	-	-	50	
6.	Bhalukpong	-	-	-	-	5	
B.	Towang Sub-Div	-	-	1	NA	NA	

* Figures shown are under crops only but regardless of cultivable areas.

Source: District Agricultural Office, Bondila and Sub-Divnl. Hand Books.

IMPROVED AGRIL. IMPLEMENTS IN WEST KAMENG DISTRICT
AS ON 31.3.81.

Table No.3.2

(In Nos)

S.No	Type of implements	Bondila Sub-Div	Tawang Sub-Div	Total
1	2	3	4	5
1.	Massey Ferguson tractor(35 HP)	-	1	1
2.	Ford non tractors	-	-	-
3.	International tractor (35 HP)	-	-	-
4.	Sato power tillers (75 HP)	3	-	3
5.	Kubota power tillers (10HP)	-	-	-
6.	Pumping sets(5HP)	-	-	-
7.	Pumping sets(6-5HP)	-	-	-
8.	Pumping sets (10HP)	-	-	-
9.	Sprayers	139	44	213
10.	Dusters(1.2HP)	47	14	61
Total as on 31.3.81		219	59	278

Source: District Agricultural Office, Bondila
and Sub-Divnl. Hand Books.

LAND DEVELOPMENT FOR PERMANENT CULTIVATION IN
WEST KAMENG DISTRICT DURING 1980-81.

Table No.3.3

S.No	Major Circle	Sub-Div/	Land Developed (In hect)		Total
			Normal Agriculture	C.D Block	
1		2	3	4	5
A.	Bondila	Sub-Div	83.68	-	83.68
1.	Bondila				
2.	Kalaktang				
3.	Dirang				
4.	Nafra		Reports not available.		
5.	Thrizino				
6.	Bhalukpong				
B.	Tawang	Sub-Div	Nil	Nil	Nil

Source: District Agriculture Office and Sub-Divnl.
Hand Books.

AREA BROUGHT UNDER IMPROVED SEEDS AND HIGH YIELD
VARIETIES IN WEST KAMENG DISTRICT DURING 1980-81.

Table No. 8.4

(In hect)

S.No	Circle/Major Sub-Division	Area brought under improved seeds			Area under high yield varieties seeds		
		Normal	C-D	Total	Normal	C-D	Total
1	2	3	4	5	6	7	8
A.	Bomdila Sub-Div	50	-	50	60	-	60
1.	Bomdila	10	-	10	10	-	10
2.	Dirang	10	-	10	20	-	20
3.	Kalaktang	10	-	10	10	-	10
4.	Nafra	5	-	5	10	-	10
5.	Thrizino	5	-	5	5	-	5
6.	Bhalukpong	10	-	10	5	-	5
B.	Tawang Sub-Div	61	-	61	43	-	43
Total		111	-	111	103	-	103

Source: District Agriculture Office, and
Sub-Divisional Hand Books.

AREA BROUGHT UNDER FERTILIZERS AND PLANT PROTECTION
IN WEST KAMENG DISTRICT DURING 1980-81.

Table No.3.5

(In Hect)

S.No	Major Sub-Div/ Circle	Area brought under Fertilizer			Area brought under plant protection		
		Normal Agril.	C.D	Total	Normal Agril	C-D	Total
1	2	3	4	5	6	7	8
1.	Bomdila	30	-	30	150	-	150
2.	Kalaktang	20	-	20	80	-	80
3.	Dirang	20	-	20	200	-	200
4.	Nafra	10	-	10	20	-	20
5.	Thrizino	10	-	10	20	-	20
6.	Bhalukpong	10	-	10	30	-	30
A.	Bomdila Sub-Div	100	-	100	500	-	500
B.	Towang Sub-Div	162	-	162	152	-	152
Total in West Kameng Dist:		262	-	262	652	-	652

Source: District Agril. Office and Sub-Divnl. Hand Books.

AREA UNDER AND YIELDING OF AGRICULTURE CROPS IN WEST
KAMENG DISTRICT DURING 1980-81.

Table No.3.6

S.No	Name of crops	Bongli Sub-Divn Area in hect	Sub-Divn Production in MT	Lowang Sub-Divn Area in hect	Sub-Divn Production in MT
1	2	3	4	5	6
1.	Paddy	1055	1269	650	1400
2.	Maize	1350	1350	400	500
3.	Millet	1280	640	550	600
4.	Wheat	200	240	350	1260
5.	Barley	112	39	1125	1500
6.	Pulses (Indegenous)	100	40	-	-
7.	Potato	260	2280	100	750
8.	Buck wheat	300	400	-	-
9.	Mastards	40	20	-	-
10.	Sugar Cane	3	120	-	-
11.	Chilli	60	90	-	-
12.	Ginger	40	30	-	-
13.	Vegetables	100	500	-	-
14.	Horticulture	335	1505	-	-
15.	Jute	5	3	-	-
16.	sweet Potato	40	30	-	-
17.	Colocasia	40	120	-	-
18.	Soyabean	550	275	200	200
Total in 1980-81		6925	10201	3375	6210
Total in 1979-80		6776	10177	3270	6233
Total in 1978-79		6129	9303	3932	7301
Total in 1976-77		7279	10887	5600	6131

Source: The District Agriculture Office and Sub-Divnl.
Hand Books.

- 42 -

AREA YIELD AND RATE OF YIELD OF ORDINARY AND H.Y. VARIETY OF MAJOR CROPS (AGRICULTURE WISE) IN BONDILA SUB-DIV DURING 1930-31.

Table No. 3.7

(In Hect&MT)

S. No.	Agriculture Centre	Variety	Paddy			Maize			Wheat			Potato		
			Area	Yield	Yield rate	Area	Yield	Yield rate	Area	Yield	Yield rate	Area	Yield	Yield rate
1	2	3	4	5	6	7	8	9	10	11	12	13	14	15
1. Bondila	Total		-	-	-	50	50	1	3	30	10	400	400	10
	Ordinary		-	-	-	50	50	1	-	-	-	-	-	-
	HYV		-	-	-	-	-	-	3	30	10	40	400	10
2. Dirang	Total		200	NA	NA	1100	11000	10	60	60	1	50	500	10
	Ordinary		180	NA	NA	1500	11000	10	40	36	0.9	20	160	3
	HYV		20	-	-	-	-	-	20	24	1.2	30	340	11.3
3. Kalaktang	Total		240	NA	NA	30	300	10	30	300	10	10	100	10
	Ordinary		NA	NA	NA	40	320	3	20	160	3	-	-	-
	HYV		NA	NA	NA	20	400	12	10	140	14	10	100	10
4. Thrizino	Total		450	NA	NA	140	140	1	20	300	10	4	40	10
	Ordinary		NA	NA	NA	NA	NA	NA	20	130	3	-	-	-
	HYV		NA	NA	NA	NA	NA	NA	10	240	24	4	40	10
5. Rupa	Total		-	-	-	60	60	1	20	200	10	20	200	10
	Ordinary		-	-	-	60	60	1	20	200	10	10	200	3
	HYV		-	-	-	-	-	-	-	-	-	10	120	12
6. Nafra	Total		45	NA	NA	450	4500	10	22	220	10	30	300	10
	Ordinary		25	NA	NA	NA	NA	NA	-	-	-	20	160	3
	HYV		20	NA	NA	NA	NA	NA	22	220	10	10	140	14
7. Bhalukpong	Total		100	NA	NA	-	-	-	30	300	10	6	60	10
	Ordinary		NA	NA	NA	-	-	-	30	300	10	-	-	-
	HYV		NA	NA	NA	-	-	-	-	-	-	6	60	10

Source: Dist. Agriculture Office, Bondila.

IRRIGATION PROJECT IN WEST KAMENG DISTRICT
DURING 1980-81.

Table No.9.1

S.No	Major Sub-Divn/ Circle.	No. of minor irri- gation project	Work in prog ress	Conn and area (in hect)	Expr. Rs (in Lakh)	Expr. per hect of command area in (Rs)
1	2	3	4	5	6	7
A.	Bondila Sub-Divn	3	10	240	7.71	3212
1.	Bondila	-	-	-	-	-
2.	Kalaktang	1	4	83	2.84	3422
3.	Dirang	1	3	107	2.06	1925
4.	Nafra	1	-	-	-	-
5.	Chrizino	-	3	50	2.81	5620
6.	Bhalukpong	-	-	-	-	-
B.	Tawang Sub-Divn	1	6	412	6.59	1599
1.	Tawang	1	3	300	NA	NA
2.	Mukto	-	1	12	NA	NA
3.	Thingbu	-	-	-	-	-
4.	Zemithang	-	-	-	-	-
6.	Lumla	-	2	100	NA	NA
Total:		4	16	652	14.30	2198

Source: Executive Engineer (RD) Bondila.

EXECUTION OF RURAL WATER SUPPLY SCHEMES IN WEST KAMENG DISTRICT BY
R.W.D. DURING 1930-31.

Table No.9.2

S.No	Major Sub-Div/ Circle	No of village where water supply scheme executed.	Implemented Work in progress.	No of villages provided with water supply.	Population being ben- fitted (In thousand)	Expr. incur- (Rs in lakh)
1	2	3	4	5	6	7
A.	Bomdila Sub-Div	11	17	11	2.51	3.39
1.	Bomdila	-	-	-	-	-
2.	Kalaktang	3	7	3	0.30	0.69
3.	Dirang	2	3	2	0.57	0.56
4.	Nafra	4	3	4	0.34	1.47
5.	Thrizino	2	4	2	0.62	1.77
B.	Towang Sub-Div	20	21	20	9.33	3.96
1.	Tawang	3	3	NA	NA	NA
2.	Mukto	2	2	NA	NA	NA
3.	Lumla	13	11	NA	NA	NA
4.	Thingbu	2	-	NA	NA	NA
Total during 1930-31		31	38	31	12.34	7.35

Source: Executive Engineer (RWD) Bomdila and Sub-Divnl. Hand Books.

146

**AREA IRRIGATED BY SOURCE AT DIFFERENT PLACES IN
WEST KAMENG DISTRICT DURING 1980-81.**

Table No.9.3

(In Hect)

S.No	Sub-Divn/Place	Area Irrigated				Total
		Chann-els	Tanks	Wells	Other Sources	
1	2	3	4	5	6	7
1.	Bomdila Sub-Divn	134	-	-	-	134
2.	Towang Sub-Divn	NA	NA	NA	NA	NA

Source: Executive Engineer (RWD) Bomdila.

**EXECUTION OF WATER SUPPLY SCHEME IN WEST KAMENG
DISTRICT DURING 1980-81.**

Table No.9.4

S.No	Sub-Divn/Place	No. of villages where water supply scheme executed.			No. of villages water supply scheme functioning
		Completed	In progress	Total	
1.	Bomdila Sub-Divn	11	17	28	41
2.	Towang Sub-Divn	20	21	41	20
Total:		31	38	69	61

**EXECUTION OF MINOR IRRIGATION PROJECT
WEST KAMENG DISTRICT DURING 1980-81.**

Table No.9.5

S.No	Sub-Divn/Place	No. of minor irrigation projects		
		Completed	Work in progress	Completed
1.	Bomdila Sub-Divn	5	6	11
2.	Towang Sub-Divn	1	1	2
Total:		6	7	13

Source: Executive Engineer (RWD) Bomdila.

FISH FARMS AND VILLAGE FISH PONDS IN WEST KAMERY DISTRICT
AS ON 31.3.31.

Table No. 10.1

S.No	Major Circle	Sub-Div.	Peoples fish farms	Village fish ponds	Area under rice culture (in hect)
1	2	3	4	5	6
A.	Bomdila	Sub-Div.	3	159	82.20
1.	Bomdila		2	43	5.30
2.	Kalaktang		1	85	7.40
3.	Direng		-	10	2.10
4.	Nafra		-	18	2.90
5.	Bhalukpong		-	3	1.00
B.	Tawang	Sub-Div.	3	50	NA
1.	Tawang		3	34	NA
2.	Mukto		-	8	NA
3.	Lumla		-	6	NA
4.	Thingbu		-	2	NA
5.	Zemithang		-	-	-
Total:			16	209	NA

Source: Supdt. of Fishes, Bomdila and Sub-Div. Hand Books.

: 47

VETERINARY DISPENSARY AND CENTRE IN WEST KAMENG
DISTRICT AS ON 31.3.81

Table No.11.1

(In number)

S.No	Major Sub-Divn/ Circle.	Vety. Dis pensary	Vety aid centres	Cattle upgrading centre.
1	2	3	4	5
A.	Bomdila Sub-Divn	6	9	9
1.	Bomdila	2	1	4
2.	Kalaktang	1	5	1
3.	Dirang	1	-	2
4.	Nafra	-	2	1
5.	Thrizino	1	-	-
6.	Bhalukpong	1	1	1
B.	Tawang Sub-Divn	4	6	5
1.	Tawang	1	2	3
2.	Mukto	1	1	-
3.	Mhingbu	-	1	-
4.	Lunla	1	1	1
5.	Zemithang	1	1	1
Total as on 31.3.81		10	15	14

Source: District Vety. Office, Bomdila and
Sub-Divnl. Hand Books.

ANIMALS/BIRDS TREATED VACCINATED AND CASTRATED IN
WEST KAMENG DISTRICT DURING 1930-31.

Table No.11.2

(In Number)

S.No	Major Sub-Divn/ Circle.	No. of animals/birds treated			Total
		Gen. Cases	Inocul- ation/ vaccination	Castration	
1	2	3	4	5	6
A.	Bondila Sub-Divn	12697	18261	314	31772
1.	Bondila				
2.	Kalaktang				
3.	Dirang				
4.	Nafra				
5.	Thrizino				
6.	Bhalukpong				
Circlewise break-up not available.					
B.	Tawang Sub-Divn	2946	3398	101	6945
1.	Tawang	1730	2274	61	4115
2.	Mukto	396	404	3	803
3.	Lunla	276	477	26	779
4.	Zemithang	238	546	11	795
5.	Thingbu	256	197	-	453

Source: District AH&Vety Office and Sub-DivnlHand Books.

:48:

- 41 -

LIVE STOCKS AND POULTRY FARMS IN WEST KAMENG
DISTRICT AS ON 31.3.31.

Table No.11.3

S.No	Major Sub-Divn/ Circle.	Cattle farm	Sheep farm	Goat farm	Pig farm	Poultry
1	2	3	4	5	6	7
1.	Bondila Sub-Divn	1	1	-	-	1
2.	Towang Sub-Divn	-	-	-	-	-
Total:		1	1	-	-	1

Source: District AH&Vety Office and
Sub-Divnl.Hand Books.

SOME FACTS ABOUT GOVT. LIVE STOCKS/DIARY FARMS IN BOMBILLA
SUB-DIVN DURING 1930-31.

Table No.11.4

S.No	Particulars	Unit	Govt CBF Warj ung	Regional Sheep breeding Farm, Sangti ung
1	2	3	4	5
1	Year of establishment	-	R	1975
2	Total area	Hect		183
2.1	Area under fodder and pasture	"	H	136
3	Stock of cattle/sheep/goat(Improved)	No		190
3.1	-do- adult	"		113
3.2	-do- young	"	P	77
4	Stock of cattle/sheep/Goat/(Ord)	"		152
4.1	-do-adult	"	O	144
4.2	-do- young	"		8
5.	Stock of sheep(FI Cross-bred)	"	R	127
5.1	-do-(adult) ($\frac{1}{2}$ Russian+ $\frac{1}{2}$ Local)	"	T	57
5.2	-do-(Young)	"		70
6	Stock of sheep(2nd crossbred) ($\frac{3}{4}$ Russian+ $\frac{1}{4}$ local)	"		3
6.1	-do- adult	"	N	-
6.2	-do- young	"	O	3
7	Stock of waterbred sheep	"		2
7.1	-do- adult	"	T	2
7.2	-do- Young	"		-
8	Total livestock	"	A	NA
9	Births of livestock	"		133
9.1	Improved (Pure Russian Merino)	"	V	67
9.2	Ordinary (Local)	"	A	1
9.3	Crossbred F1 ($\frac{1}{2}$ Russian+ $\frac{1}{2}$ local)	"	I	51
9.4	Crossbred F2 ($\frac{3}{4}$ Russian+ $\frac{1}{4}$ local)	"	L	14
(10) 10.1	Improved (Russian Merino 100%)	"		2
10.2	Ordinary (Local)	"	B	2
10.3	Crossbred F1 ($\frac{1}{2}$ Russian+ $\frac{1}{2}$ local)	"		20
10.4	Crossbred F2 ($\frac{3}{4}$ Russian+ $\frac{1}{4}$ Local)	"	E	2

Contd. . . 51/-

1	2	3	4	5
10.5	Interbred	No	R	1
11	Sale of livestock	"	E	54
11.1	Russian Merino	"	P	17
11.2	Local	"	O	30
11.3	Forst cross	"	R	7
12	Annual revenue expenditure	Rs.in lakhs	T	NA
12.1	Purchase of Medicines and other chemicals	"	Not	0.147
13	Annual outturn	"	A	1.983
13.1	By production of milk/wool	"	v	0.349
13.2	By production of feed	"	a	0.317
13.3	By production of fodder	"	i	0.200
13.4	By production of manure	"	l	0.018
13.5	By production of animals	"	b	1.100
			e	

Source:Respective Farm Manager Office.

DISTRIBUTION OF FOREST DIVISIONS/RANGES/BEATS IN
WEST KAMENG DISTRICT AS ON 31.3.81.

Table No.12.1

S.No	Forest Division	Ranges	Beats in Nos		
			Total	Accounts	Non Accounts
			beats	beats	beats
1.	Tawang Forest Div	4	7	Nil	7
2.	Khellong Forest-Div.	7	13	5	8
3.	Resources Survey Divn. Kamengbari	NA	NA	NA	NA
Total (Excluding Kameng-11 bari)			20	5	15

Foot Note: Overleaf ranges, Beats under Khellong Forst Div, Bhalukpong shown above are in respect of East and West Kameng District.

AREA UNDER RESERVE FORESTS IN WEST KAMENG DISTRICT
AS ON 31.3.81

Table No.12.2

(Hect in Thousand)

S.No	Major Sub-Div/ Circle.	Reserve Forest	Proposed reserved priliminery notified.	Proposed reserved not yet pril -minary notified.	Total
A.	Bondila Sub-Divn	352.63	-	24.23	376.91
1.	Bondila	22.87	-	-	22.87
2.	Kalaktang	34.45	-	-	34.45
3.	Dirang	0.46	-	5.73	6.19
4.	Mafra	-	-	18.50	18.50
5.	Thrizino	19.66	-	-	19.66
6.	Bhalukpong	62.63	-	-	62.63
7.	Seijosa	212.61	-	-	212.61
B.	Tawang Sub-Divn	9.72	-	-	9.72
Total:		362.40	-	24.23	386.63

Source: Divisional Forest Offices.

ANNUAL FOREST REVENUE IN WEST KAMENG DISTRICT

Table No.12.3

(Rs.in '000)

S.No	Year	Forest Revenue		Total
		Khellong Forest Div.	Tawang Forest Division.	
1.	1980-81	3410.81	362.38	3773.19
2.	1979-80	3697.00	676.49	4373.49
3.	1978-79	2882.91	624.63	3507.53
4.	1977-78	2405.80	419.00	2824.80
5.	1976-77	1759.60	129.43	1889.03
6.	1975-76	943.61	153.01	1096.62
7.	1973-75	NA	183.68	NA
8.	1972-73	530.77	121.96	702.73
9.	1971-72	159.65	96.24	255.89

Source: Divisional Forest Office.

ANNUAL SUPPLY OF SLEEPER TO RAILWAYS FROM WEST KAMENG DISTRICT.

Table No.12.4

(In Pcs)

S.No	Forest Div	Type of sleepers			
		Total	Broad gauge	Metre Gauge	Narrow gauge
1.	Khellong	6270	2440	3030	Nil
2.	Tawang	Nil	Nil	Nil	Nil
Total	1980-81	6270	2440	3030	"
Total	1979-80	4150	4169	5981	"
Total	1978-79	2881	951	1440	"
Total	1977-78	2702	1298	1404	"
Total	1976-77	5299	27096	2593	"
Total	1975-76	7307	3573	4233	"
Total	1974-75	3329	1606	1723	"
Total	1972-73	1094	442	652	"

Source: Divisional Forest Office.

PANCHAYATRAJ INSTITUTION IN WEST KAMENG DISTRICT AS ON 31.3.81

Table No.13.1

(In Nos)

S.No	Major Sub-Divn	Granpanchayat	GranPan chayat members	Anchal Sanity member	Anchal Sanity member	Zila Parisad	Zila Parisad member
1.	Bondila Sub-Divn	43	265	3	48	1	5
2.	Tawang Sub-Divn	28	185	2	28	1	4
Total:		71	450	5	76	2	9

Source: Panchayat Branch, Bondila and Sub-Divn Hand Books.

COMMUNITY/DEVELOPMENT/NES BLOCKS IN WEST KAMENG DISTRICT AS ON 31.3.81 .

Table No.13.2

CD/NES Block (1)	Year of opening (2)	Type (3)	Stage (4)	No. of vill ages covered (5)	Area in Sq.KM (6)	Popula tion (1981 Census) (7)
1. Nafra/Buragaon	1962-63	A	P/Stage-II	26	2760	4164
2. Kalaktang	1962-63	B	P/Stage-II	53	667	8206
3. Dirang	1957-58	A	P/Stage-II	33	620	12603
4. Lunla	1964-65	A	P/Stage-II	32	250	5338
5. Towang	1970-71	A	II	84	450	9218
6. Thingbu-Mukto	NA	A	P/Stage-II	21	200	5033

Foot Note: Figures under Col(5)&(7) are provisional.

Source: C.D Block and Sub-Divn Hand Books.

50

PHYSICAL ACHIEVEMENTS OF C-D PROGRAMME IN WEST KAMENG
DISTRICT FOR C-D 1980-81.

Table No.13.3

S.No	Scheme	Unit	Achievement	
			Bondila Sub-Divn	Towang Sub-Divn
1.	Land developed	Hect	64.81	Report not available
2.	Minor irrigation	"	*24.11	
3.	Supply of seeds	Qtls	65.53	
4.	Supply seedling	Nos	27033	
5.	Supply of works animals	Nos in	20	
6.	Opening of Govt. Gardens	Nos/Pairs	36	
7.	Cows supply	No	30	
8.	Supply of pigs	"	-	
9.	Supply of other livestock	"	-	
10.	Vety. Dispensary opened	"	1	
11.	Supply of poultry	"	375	
12.	Poultry Demn. Unit	"	15	
13.	Livestock Demn. unit opened	"	-	
14.	Bridge and culverts constructed	"	6	
15.	Road constructed	KM	1.2	
16.	Porter track constructed	"	33.81	
17.	Community centres and children park opened	Nos	-	
18.	Meals and exhibition	"	-	
19.	village leaders camp	"	1	
20.	Block staff quarter constructed	"	1	
21.	Office building constructed	"	-	
22.	Rural arts and Crafts centres opened	"	-	

* Earthen channels of 4.5 KM length in Nafra-Burgaon C-D Block and 4 KM length in Dirang CD Block.

CO-OPERATIVE SOCIETIES IN WEST KAMENG DISTRICT AS ON 31.3.81

(In Rs.'000)

Table No.14

Name of Societies	No of member	Working Capital	Paid up share capital	Annual turn over	Total profit	Total loss	Ref.date latest available
1	2	3	4	5	6	7	8
1.The Bomdila Co-Op.Societies Ltd	528	1437.00	128.00	6291.00	214.00	-	30.6.77
2.The Kameng TPT C-Op.Societies Ltd	148	827.00	113.00	1745.00	0.60	-	30.6.79
3.The Dirang LAMP Co-Op.Societies Ltd	100	270.00	7.00	1637.00	59.00	-	30.6.78
4.The Rupa LAMP Co-Op.Socety Ltd	184	102.00	6.00	617.00	20.00	-	30.6.78
5.The Nafra Multipurpose Co-Op societies Ltd.	270	113.00	21.00	420.00	3.00	-	30.6.80
6.The Sepla C-Op.Gen Stores Ltd	146	495.00	19.00	1375.00	44.00	-	30.6.79
7.The Bomdila School C-Op.Socety Ltd	171	4.00	1.00	0.70	-	-	30.6.79
8.The Buragaon multipurpose Co-Op Socety Ltd:Thrizino	48	22.00	2.00	182.00	3.00	-	30.6.77
9.The Seijosa Ex-Servicemen multipurpose Co-Op. ocety Ltd	70	11	4.00	1.00	-	0.90	30.6.76
10.The C/Tajo C-Op.Socety Ltd	137	9.00	3.00	40.00	-	0.70	30.6.79
11.The Kalaktang LAMP CS Ltd	NA	72.00	3.00	338.00	6.00	-	30.6.77
12.The Shergaon Co-Op.Gen Stores Ltd	NA	27.00	3.00	132.00	3.00	-	30.6.76
13.The Gyutotantric College service Co-Op.Society Ltd	303	359.00	24.00	678.00	44.00	-	30.6.79
14.The Bameng Co-Op.Gen Stores Ltd	103	6.00	5.00	53.00	0.20	-	30.6.79

Foott Note: Reports of 'owang Sub-Divn not available. Co-Op. Societies in Seppa Sub-Div falls under ARCS, Bomdila. 15 as per credit report.

Source: ARCS:Bomdila.

DISTRIBUTION OF CRAFTS CENTRES IN WEST KAMENG DISTRICT
DURING 1980-81

Table No.15.1

(In number)

S.No	Major Sub-Divn	1972	1973	1974	1975	1976	1977	1978	1979	1980
		1973	1974	1975	1976	1977	1978	1979	1980	1981
1.	Bondila Sub-Divn	2	2	2	2	2	2	2	2	2
2.	Towang Sub-Divn	2	2	2	1	1	1	1	1	1
Total:		6	6	6	5	5	5	5	5	3

Foot Note: Reports upto the year 1979-80 shown above relates to undivided Kameng District.

Source: D.I.O. and Sub-Divnl. Hand Books.

TRAINEES TRAINED ANNUALLY IN DIFFERENT CRAFTS
CENTRES OF WEST KAMENG DISTRICT DURING 1980-81.

Table No.15.2

(In Nos)

S.No	Major Sub-Divn/ Circle	Trainees under training	Trainees Trained
A.	Bondila Sub-Divn	42	7
1.	Bondila	36	7
2.	Kalaktang	6	-
B.	Towang Sub-Divn	24	6
1.	Towang	24	6
Total during 80-81		66	13
-do-	79-80	92	48
-do-	78-79	89	54
-do-	77-78	94	36
-do-	76-77	68	41
-do-	75-76	84	46
-do-	71-72	87	55

These total figures upto 1979-80 corresponds to the undivided Kameng District.

Source: District Industries Office and Sub-Divnl. Hand Books.

TRAINEES TRAINED IN DIFFERENT CRAFTS IN WEST KAMENG
DISTRICT DURING 1980-81.

Table No.15.3

(In number)

S.No	Crafts	Trainees trained	Trainees under training
1.	Weaving	4	11
2.	Carpentary	1	4
3.	Cane & bamboo works	-	-
4.	Tailoring	-	1
5.	Black smithy	-	2
6.	Sewing	-	-
7.	Wood carving	2	3
8.	Carpet making	4	24
9.	Painting	-	7
10.	Silver Smithy	-	1
11.	Bell metal	-	-
12.	Mask making	-	2
13.	Shoe making	-	2
14.	Bee keeping	-	-
15.	Soap making	-	-
16.	Masennary	-	-
17.	Knitting	2	3
18.	Pottery	-	-
19.	Blanket weaving	-	-
20.	Bamboo carving	-	-
21.	Sewing cum Carpentary	-	-
Total		13	60*

*Figure excluded 6 trainees ^{under} training at Kalaktang Sub-Craft Centre.

Source: D.I.O. and Sub-Divnl. Hand ^Dooks.

DEPLOYMENT OF PASSED OUT TRAINEES UNDER FOLLOW UP PRODUCTION PROGRAMME IN WEST KAIENG DISTRICT DURING 1980-81.

Table No.15.4

(In Nos)

S.No	Crafts	Bondila Sub-Divn	Tawang Sub-Divn	Total
1.	Carpentry	1	2	3
2.	Weaving	3	2	5
3.	Bamboo&Cane works	-	-	-
4.	Black smithy	-	-	-
5.	Ball metal works	-	-	-
6.	Trailing	-	1	1
7.	Sewing	-	-	-
8.	Wood carving	1	-	1
9.	Carpet & wool works	1	4	5
10.	Knitting	1	-	1
11.	Painting	-	-	-
12.	Silver Smithy	-	-	-
13.	Mask making	-	-	-
14.	Pottery	-	-	-
Total:		7	9	16

Source: District Industries Office and Sub-Divnl. Hand Books.

ANNUAL OUTPUT AND SALES PROCEED FROM DIFFERENT CRAFTS
CENTRES IN BONDILA AND TOWANG DISTRICT 1980-81.

Table No.15.5

(In '000s)

S.No	Major Sub-Divn	Output turn	Sales proceed
1.	Bondila sub-Divn	103.71	211.97
2.	Towang Sub-Divn	75.36	72.28
Total in 1980-81		184.57	284.25
-do-	1979-80	256.50	294.32
-do-	1978-79	186.40	259.43
-do-	1977-78	206.74	234.34
-do-	1976-77	243.48	249.95
-do-	1975-76	381.00	316.00
-do-	1978-79		

*these figures
included Sepp
Sub-Divn also

Source: D.I.O. and Sub-Divnl. Hand Books.

PROGRESS OF SERVICULTURES ACTIVITIES IN WEST KANNADA
DISTRICT DURING 1980-81.

Table No.15.6

S.No	Year	No. of demons. centre	No. of reares		seed supplied		Eri Cocco harvested villages (In '000)
			ERI	Rate	Eri	Rate	
1.	1980-81	2	244	244	74494	74494	436.15
2.	1979-81	1	70	-	600	-	50.0
3.	1978-79	1	70	-	1235	-	30.0 (30.0)
4.	1977-78	1	72	-	742	-	67.6
5.	1976-77	1	72	-	1410	-	52.3
6.	1975-76	1	72	-	1300	-	22.5

Source: District Industries Office, Bondila and Sub-Divn Hand Books

:01:

COMMUNITY LISTENING SETS IN WEST KAMENG DISTRICT
AS ON 31.3.81.

Table No.16A

(In Nos)

S.No	Major Circle	Sub-Divn/	Type of C.L.Sets			
			Total	Valve Type	Transisto- rised model CT-32	Transistorised model CT-385
1	2		3	4	5	6
A.	Bomdila	Sub-Divn	62	-	0	54
1.	Bomdila		3	-	-	3
2.	Bhalukpong		-	-	-	-
3.	Thrizino		14	-	4	-
4.	Nafra		15	-	2	13
5.	Dirang		16	-	3	13
6.	Kalaktang		15	-	-	15
B.	Tawang	Sub-Divn	48	Nil	NA	NA
1.	Tawang		16	Nil	NA	NA
2.	Mukto		8	Nil	NA	NA
3.	Thingbu		6	Nil	NA	NA
4.	Lunla		12	Nil	NA	NA
5.	Zemithang		6	Nil	NA	NA
Total as on 31.3.81			111	Nil	NA	NA

N.B.: - Reports of Bomdila Sub-Divn relates to 31.3.80

Source: District Information and public relation office and
Sub-Divnl.Hand Books.

LOCATION OF PROJECTION UNITS NO OF OPERATORS AND
FILM SHOWS STAGED ANNUALLY IN WEST KAMENG DISTRICT
DURING 1980-81

Table No.16.2

S.No	Location of unit	No of projection unit	No. of operator	No of film shows staged annually
1	2	3	4	5
1.	Bomdila Sub-Divn	1	1	85
2.	Towang Sub-Divn	1	1	260

Source: District Information and Public Relation office and Sub-Divnl. Hand Books.

BOOKS IN DISTRICT /SUB-DIVNL LIBRARIES IN
WEST KAMENG DISTRICT AS ON 31.3.81.

Table No.16.3

(In Nos)

S.No	Books in different languages	Total	Bomdila	Towang
1	2	3	4	5
1.	English	4320	2855	1965
2.	Hindi	3013	1813	1200
3.	Assamese	4031	2627	1404
4.	Bengali	4111	2611	1500
5.	Malayalam	642	513	129
6.	Urdu	32	32	-
7.	Nepali	-	-	-
8.	Panjabi	-	-	-
9.	Tamil	-	-	-
Total as on 31.3.81		16649	10451	6198
-do-	31.3.79(80)	21113	9211	6161
-do-	31.3.78	10035	8109	6161
-do-	31.3.78	20000	8759	6161
-do-	31.3.77	15391	7960	3334
-do-	31.3.76	13037	6671	3038
-do-	31.3.73	10938	5606	3038

Source: District Library, Bomdila and Sub-Divnl Hand Books

167

SOCIAL AND CULTURAL ORGANIZATION IN WEST KAMENG DISTRICT
AS ON 31.3.81.

Table No.16.4

S.No	Name of organisation	No. of units	Location
1	2	3	4
1.	Buddhist Cultural Society	1	Bomdila
2.	Managing committee of Guru Rompuche Gompa	1	Bomdila
3.	Managing committee of Gompuche Rimpuche Gompa	1	Bomdila
4.	Khawa cultural Society	1	Kaspi
5.	Janglangnoi cultural society	1	Nafra
6.	Dirang Monpa Cultural Society	1	Nafra
7.	Rongnagpa cultural society	1	Kalaktang
8.	Lhajala cultural society	1	Morshing
9.	Shergaon cultural society	1	Shergaon
10.	Sherdukpen cultural society	1	Rupa
11.	Gyuto Tantic college/Monastery	1	Tenzagaon
12.	Aka Social cultural society	1	Jamiri
13.	Bharatiya Adim Jati Sevak Sangha	1	Rupa
14.	Women welfare Centre	1	Bomdila
15.	Tawang Monpa Cultural society	1	Tawang
16.	Managing committee of Gorcham Chh-orten renovation society	1	Zemithang
17.	Managing committee of Towang Monastery	1	Towang
18.	Rahung-Khoitan cultural society	1	Rahung
19.	Japtang cultural society	1	Jigaon
20.	Begun cultural society	1	Sinchong
21.	New Sherdukpen cultural society	1	Doinara
22.	Dakpa cultural society	1	Lumba
23.	Japtang cultural society	1	Khellong

Source; Circle Officer (SCAO) Bomdila.

FAIR PRICE/FOOD ITEMS AND DROPS/LIFTED AND SUPPLIED BY ROAD IN
WEST KAMENG DISTRICT DURING 1980-81.

Table No.17.1

S.No	Major Sub-Divn/ Circle	Metric tonnes		Litres by(In'000)		Nos of tins by	
		Road	Air	Road	Air	Road	Air
1	2	3	4	5	6	7	8
A.	Bondila Sub-Divn	NA	Nil	1379,00	Nil	23767	Nil
1.	Bondila	NA	Nil	664.00	Nil	3255	Nil
2.	hrizino	BA	Nil	5.00	Nil	1018	Nil
3.	Dirang	NA	Nil	48.00	Nil	1257	Nil
4.	Nafra	Na	Nil	6.00	Nil	871	Nil
5.	Kalaktang	NA	Nil	41.00	Nil	1033	Nil
6.	Bhalukpong	NA	Nil	615,00	Nil	1052	
B.	Towang Sub-Divn	NA	NA	NA	NA	NA	NA

Source: Supply Branch, Bondila and Sub-Divnl Hand Books.

FAIR PRICE NON FOOD ITEMS AIR DROPPED/LIFTED AND
IN WEST KAMENG DISTRICT DURING 1980-81.

Table No.17.2

S.No	Major Sub-Divn/ Circle	Metric tonnes by		Litres by		No. of tins by	
		Road	Air	Road	Air	Road	Air
1	2	3	4	5	6	7	8
A.	Bomdila Sub-Divn	5750.00	Nil	1379.00	Nil	15334	Nil
1.	Bomdila	4160.00	Nil	664.00	Nil	1360	Nil
2.	Bhalukpong	NA	NA	NA	NA	NA	NA
3.	Thrizino	30.00	Nil	5.00	Nil	2060	Nil
4.	Dirang	1020.00	Nil	663.00	Nil	9510	Nil
5.	Nafra	260.00	Nil	6.00	Nil	1250	Nil
6.	Kalaktang	230.00	Nil	41.00	Nil	2204	Nil
B.	Tawang Sub-Divn	NA	NA	NA	NA	NA	NA

Source: Supply Branch, Sub-Divnl Hand Books.

NUMBER OF ARUNACHAL GOVERNMENT EMPLOYEES IN BONDILA
SUB-DIVN AS ON 31.3.21.

Table No.13.1

S.No	Category of post	Bondila Sub-Divn (Regular&Non regular)
1	2	3
A. Gazetted:		
1.	Class-I	21
2.	Class-II	48
	Sub-Total(I)	69
B. Non-Gazetted:		
1.	Class-II	1
2.	Class-III	337
3.	Class-IV	551
	Sub-Total (II)	1389
	Grand Total (I+II)	1458

Source: Respective Head of Departments.

:67:
 GROUPWISE DEPLOYMENT OF STAFF UNDER VARIOUS DEPARTMENT
 OF BONDILA SUB-DIVN. AS ON ~~31~~ 31.3.81.

Table No.13.2

S.No	Department/Office	Filled in posts				Total
		Class-I	Class-II	Class-III	Class-IV	
1	2	3	4	5	6	7
1.	Deputy Commissioner, Bondila	3	14	118	124	259
2.	BDO, Dirang	-	-	1	1	2
3.	BDO, Kalaktang	-	-	1	1	2
4.	BDO, Thrizino	-	-	2	1	3
5.	Supdt. of Police, Bondila	1	-	36	119	156
6.	EE (CPWD) Bondila	1	5	56	19	81
7.	EE (RWD) Bondila	1	∅	12	6	19
8.	EE (Elect) Bondila	2	3	41	19	65
9.	DVC, Bondila	1	3	20	0	33
10.	DAO, Bondila (Covering FTC Salari & Others attached to DAO, Bondila)	2	1	68	17	88
11.	DMO, Bondila	7	8	77	87	179
12.	DFO, Towang Forest Div (Excluding Towang Staff)	-	1	21	18	40
13.	DFO, Khellong Forest Div (Including staff posted in East Kameng also)	1	2	78	61	145
14.	DFO, Resources Div, Kanenbari	-	1	21	4	26
15.	ACF, Pulpwood Plantation Div, Bhalukpong	-	1	13	15	29
16.	Dy. Director Industries, Bondila	1	-	6	2	9
17.	DRO, Bondila	-	2	26	5	33
19.	DEO, Bondila	-	2	182	11	195
20.	DIPRO, Bondila	-	1	7	3	16
21.	Supdt. of Fisheries, Bondila	-	1	7	2	10
22.	ARCS, Bondila	-	1	5	2	8
23.	DSO, Bondila	-	1	8	3	12
24.	State Transport, Bondila	-	-	15	4	19
25.	Asstt. Engr (Bondila) (RWD)	-	1	11	9	21
Total:-		21	49	337	551	1459

Foot Note: DC's Estt. covers all staffs under Supply, Treasury, Extension, Panchayat, Cultural and other General administration staff posted elsewhere.

Source: Respective Departments.

:68:
DEPLOYMENT OF AGENCY LABOUR GROUPS IN WEST KAMENG DISTRICT
AS ON 31.3.81.

S.No	Major Sub-Divn/ Circle /Places	Total	AIC	Sadar	Head Sadar
1	2	3	4	5	6
A.	Bondila Sub-Divn	194	186	7	1
1.	Bondila	51	49	1	1
2.	Bhalukpong	11	10	1	-
3.	Thrizino	1133	1032	1	-
4.	Nafra	26	25	1	-
5.	Dirang	31	30	1	-
6.	Kalaktang	31	30	1	-
7.	Buragaon	9	8	1	-
3.	Bhairabkund	2	2	-	-
b.	Towang Sub-Divn	104	100	4	-
1.	Towang	60	57	3	-
2.	Lunla	21	20	1	-
3.	Zemithang	8	8	-	-
4.	hingbu	7	7	-	-
5.	Mukto	8	8	-	-
Total:		293	286	11	1

N.B. Reports in respect of Towang Sub-Divn not available for the current year. The figures thus retain the same as for the last year (i.e. as on 31.3.80)

NIEPA DC



D00964

Sub. National Systems Unit,
National Institute of Educational
Planning and Administration
17-B, SriAurobindo Marg, New Delhi-110016
DOC. No. 17-964.....
Date..... 28.11.83..