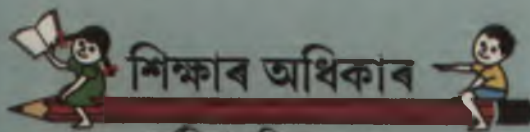


Educational Statistics At a Glance

2012-13



সৰ্বশিক্ষা অভিযান, অসম
সকলোৰে পঢ়ো সকলোৰে আগবাঢ়ো



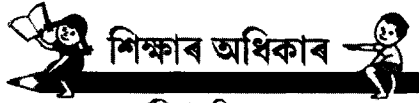
Axom Sarba Siksha Abhiyan Mission

Kahillpara, Guwahati - 781019

EDUCATIONAL STATISTICS

AT A GLANCE

2012-13



সৰ্বশিক্ষা অভিযান, অসম
সকলোৰে পঢ়ো সকলোৰে আগবাঢ়ো

AXOM SARBA SIKSHA ABHIYAN MISSION

KAHILIPARA, GUWAHATI-781019

© Axom Sarba Siksha Abhiyan Mission

Nos. of Copies: 4000

Year of Publication: October, 2013

Axom Sarba Siksha Abhiyan Mission

Kahilipara, Guwahati-781 019

E-mail: ssaassam@sify.com/ssaassam@rediff.com

Website: ssaassam.gov.in

Phone No. 0361-2383803, 2380481

Fax No. 0361-2380134

Compiled by: MIS & Documentation Units, SSA, Assam

Printed in Assam at : S. S. Graphics

INTRODUCTION

For successful implementation of any educational programme, effective monitoring, coupled with efficient information system, is essential. While monitoring framework under SSA is developed separately, concerted efforts have been made towards strengthening of Educational Management Information System (EMIS) in India.

Collection of data in the field of education often turns into an end in itself. Very often such data is collected simply to be sent to a higher administrative authority which means that the information collected does not get interpreted and / or utilized at the level at which it can be used to make useful interventions for improvement in education.

DISE (District Information System for Education) is a process of collection of school level information as on 30th September every year. Accordingly, software has been developed by NUEPA, New Delhi on behalf of Ministry of Human Resource Development, Govt. of India to generate the computerized reports from School level to National level. The process of data collection had started during District Primary Education Programme (DPEP) and the same has been extended to all the districts of the Country under Sarva Shiksha Abhiyan (SSA).

The head of the institutions fill up the formats, sign them and submit to the Cluster Resource Centres. The filled up formats are verified by the Cluster Resource Centre Co-ordinator at cluster level and submitted to the blocks. The verified formats are again re-verified at concerned Block Mission offices and accordingly, data entry was done at Block Mission Offices. The database is again checked at district level and submitted to the State Mission Office. The database is re-checked at State level and the same are sent to the concerned districts again for necessary correction/modification, if required. The same is being used for further analysis both at State and National level for planning, future strategies in terms of educational planning and management.

DISE is a regular source of information on all aspects of elementary education. Through collection of DISE, information is made available and shared at school, cluster, block, district, state and national levels.

The booklet titled "Educational Statistics at a Glance" on the basis of data gathered through DISE survey has been publishing every year. The copies of the booklet were distributed amongst educational functionaries, NGOs, other departments, research institutions etc. The booklet serves as handy document for ready reference and the positive feedback has encourage SSA, Assam to publish a similar booklet pooling together the data collected through DISE survey 2012-13.

© Axom Sarba Siksha Abhiyan Mission

Nos. of Copies: 4000

Year of Publication: October, 2013

Axom Sarba Siksha Abhiyan Mission

Kahilipara, Guwahati-781 019

E-mail: ssaassam@sify.com/ssaassam@rediff.com

Website: ssaassam.gov.in

Phone No. 0361-2383803, 2380481

Fax No. 0361-2380134

Compiled by: MIS & Documentation Units, SSA, Assam

Printed in Assam at : S. S. Graphics

INTRODUCTION

For successful implementation of any educational programme, effective monitoring, coupled with efficient information system, is essential. While monitoring framework under SSA is developed separately, concerted efforts have been made towards strengthening of Educational Management Information System (EMIS) in India.

Collection of data in the field of education often turns into an end in itself. Very often such data is collected simply to be sent to a higher administrative authority which means that the information collected does not get interpreted and / or utilized at the level at which it can be used to make useful interventions for improvement in education.

DISE (District Information System for Education) is a process of collection of school level information as on 30th September every year. Accordingly, software has been developed by NUEPA, New Delhi on behalf of Ministry of Human Resource Development, Govt. of India to generate the computerized reports from School level to National level. The process of data collection had started during District Primary Education Programme (DPEP) and the same has been extended to all the districts of the Country under Sarva Shiksha Abhiyan (SSA).

The head of the institutions fill up the formats, sign them and submit to the Cluster Resource Centres. The filled up formats are verified by the Cluster Resource Centre Co-ordinator at cluster level and submitted to the blocks. The verified formats are again re-verified at concerned Block Mission offices and accordingly, data entry was done at Block Mission Offices. The database is again checked at district level and submitted to the State Mission Office. The database is re-checked at State level and the same are sent to the concerned districts again for necessary correction/modification, if required. The same is being used for further analysis both at State and National level for planning, future strategies in terms of educational planning and management.

DISE is a regular source of information on all aspects of elementary education. Through collection of DISE, information is made available and shared at school, cluster, block, district, state and national levels.

The booklet titled "Educational Statistics at a Glance" on the basis of data gathered through DISE survey has been publishing every year. The copies of the booklet were distributed amongst educational functionaries, NGOs, other departments, research institutions etc. The booklet serves as handy document for ready reference and the positive feedback has encourage SSA, Assam to publish a similar booklet pooling together the data collected through DISE survey 2012-13.

CONTENT		Page
	District-wise Name of Educational Blocks	1
Table-1a	Category and management wise schools in dise-2012-13	2
Table-1b	Segregation of Govt/Provincialised/Recognised and local body Schools (Elementary Level)	2
Table-1c	Category wise Pupil Teacher Ratio(PTR)	2
Table-1d	Overall enrolment-2012-13	3
Table-2a	District-wise, sex-wise population as per census 2011	4
Table-2b	District-wise population and sex ratio as per census 2001 and 2011	5
Table-2c	Comparison of literacy rate	6
Table-2d	Proportion of child population in the age-group 0-6 by sex : 2001 and 2011	7
Table-3	District-wise and category wise enrolment (Class-I-VIII)	8
Table-4	District-wise and category-wise No. of primary, upper primary & composite schools	9
Table-5	District-wise and category-wise No. of teachers in primary, upper primary & composite schools	10
Table-6	District-wise and category-wise No. of schools & teachers in venture (un-recognised) schools	11
Table-7	District-wise, sex-wise, class-wise enrolment in Govt/Provincialised/ recognised/local body Schools (Class-I-V)	12
Table-8	District-wise, sex-wise, class-wise enrolment in Govt/Provincialised/ recognised/local body Schools (Class-VI-VIII)	13
Table-9	District-wise, sex-wise, class-wise SC enrolment in Govt/Provincialised/recognised/local body Schools (Class-I-V)	14
Table-10	District-wise, sex-wise, class-wise SC enrolment in Govt/Provincialised/recognised/local body Schools (Class-VI-VIII)	15
Table-11	District-wise, sex-wise, class-wise ST enrolment in Govt/Provincialised/recognised/local body Schools (Class-I-V)	16
Table-12	District-wise, sex-wise, class-wise ST enrolment in Govt/Provincialised/recognised/local body Schools (Class-VI-VIII)	17
Table-13	District-wise, sex-wise, class-wise minority enrolment in Govt/Provincialised/ recognised/ local body schools (Class-I-V)	18
Table-14	District-wise, sex-wise, class-wise minority enrolment in Govt/Provincialized/ recognised/ local body schools (Class-VI-VIII)	19
Table-15	District-wise, sex-wise, class-wise enrolment in un-recognised (venture) schools (Class-I-V)	20
Table-16	District-wise, sex-wise, class-wise enrolment in un-recognised (venture) schools (Class-VI-VIII)	21
Table-17	District-wise, sex-wise, class-wise enrolment in private schools (Class-I-V)	22
Table-18	District-wise, sex-wise, class-wise enrolment in private schools (Class-VI-VIII)	23
Table-19	District-wise, sex-wise, class-wise over all enrolment in dise-2012-13 (Class-I-V)	24
Table-20	District-wise, sex-wise, class-wise over all enrolment in dise-2012-13 (Class-VI-VIII)	25
Table-21	District-wise No. of single teacher schools in Govt/Provincialised primary & upper primary	26
Table-22	District-wise pupil teacher ratio (PTR) in Govt/Provincialised primary schools	27
Table-23	District-wise Govt/Provincialised primary and upper primary schools having different facilities	28
Table-24	District-wise status of classrooms in Govt/Provincialised primary and upper primary school	29
Table-25	District-wise GER, NER, drop out and transition rate	30
Table-26	Class-wise enrolment of Govt/Provincialised schools (under deptt. of elementary only)	31
Table-27	Class-wise enrolment of Govt/Provincialised schools (under deptt. of elementary and composite)	32
Table-28	Sex-wise % of teachers and PTR in Govt/Provincialised primary & upper primary schools	33
Table-29	Average classroom per school (Govt/Provincialised under deptt. of elementary only)	34
Table-30	Student Classroom Ratio (Govt/Provincialised under deptt. of elementary only)	35
Table-31	Drinking water facilities (Govt/Provincialised under deptt. of elementary only)	36
Table-32	Common toilet facilities (Govt/Provincialised under deptt. of elementary only)	37

DISTRICT-WISE NAME OF EDUCATIONAL BLOCKS

DISTRICT	NAME OF BLOCK	DISTRICT	NAME OF BLOCK	DISTRICT	NAME OF BLOCK
BAKSA	BASKA	GOLAGHAT	CENTRAL	LAKHIMPUR	BIHPURIA
	JALAH		EAST		BORDOLONI
	TAMULPUR		NORTH		DHAKUAKHANA
	TIHU BARAMA		SOUTH		LAKHIMPUR
BARPETA	BAJALI	HAILAKANDI	WEST	MARIGAON	NARAYANPUR
	BARPETA		HAILAKANDI		NOWBOICHA
	BHAWANIPUR		KATLICHERRA		BHURBANDHA
	CHENGA	JORHAT	LALA	KAPILI	
	GOBARDHANA		CENTRAL JORHAT	LAHARIGHAT	
MONDIA	EAST JORHAT		MAYONG		
BONGAIGAON	RUPSHI	JORHAT	JORHAT	NAGAON	BATADRAVA
	BOITAMARI		MAJULI		JUGIJAN
	BONGAIGAON		NORTH WEST JORHAT		JURIA
	MANIKPUR		TITABOR		KALIABOR
CACHAR	SRIJANGRAM	KAMRUP-METRO	DIMORIA	NALBARI	KAPILI
	KATIGORAH	KAMRUP-RURAL	GUWAHATI		KATHIATOLI
	LAKHIPUR		BOKO		KHAGARUAN
	NARSINGPUR		CHAMARIA		LANKA
	RAJA BAZAR		CHHAYGAON		LOWKHOWA
	SALCHAPRA		Hajo		RUPAHI
	SILCHAR-URBAN		KAMALPUR		NAGAON-URBAN
	SONAI		KARARA		BARKHETRI
UDHARBOND	RAMPUR		BORIGOG BANBHAG		
CHIRANG	BOROBAZAR	KARBI ANGLONG	RANGIA	SIBSAGAR	PACHIM NALBARI
	SIDLI		RANI		PUB NALBARI
	DALGAON		AMRI		AMGURI
DARRANG	KALAIGAON	KARBI ANGLONG	BOKAJAN	SIBSAGAR	DEMOW
	SIPAJHAR		CHINTHONG		KHELUA
	BORDOLONI		HOWRAGHAT		NAZIRA
DHEMAJI	DHEMAJI	KARBI ANGLONG	LANGSOMEPI	SONITPUR	SAPEKHATI
	MURKONGSELEK		LUMBAJONG		SONARI
	AGOMONI		NILIP		BALIPARA
DHUBRI	BILASIPARA	KARIMGANJ	RONGKHAND	SONITPUR	BEHALI
	CHAPOR		RONGMONGVE		BISWANATH
	GAURIPUR		SAMELANGSO		CHAI DUAR
	GOLAKGANJ		SOCHENG		DHEKIAJULI
	MANKACHAR		BADARPUR		GABHARU
	SOUTH SALMARA		NORTH KARIMGANJ		NADUAR
	BARBARUAH		PATHERKANDI		HAPJAN
DIBRUGARH	JOYPUR	KARIMGANJ	R.K NAGAR	TINSUKIA	KAKAPATHAR
	KHOWANG		SOUTH KARIMGANJ		MARGHERITA
	LAHOAL		KARIMGANJ-URBAN		SADIYA
	PANITOLA	KOKRAJHAR	DOTMA	TINSUKIA URBAN	
	TENGAKHAT		GOSSAIGAON	KHOIRABARI	
DIMA HASAO	DIYUNGBRA	KOKRAJHAR	KACHUGAON	UDALGURI	MAZBAT
	HARANGAJAO		KOKRAJHAR		UDALGURI
	MAHUR				
GOALPARA	MAIBANG				
	NEW SANGBAR				
	BALIJANA				
	DUDHNOI				
	LAKHIPUR				
	MATIA				

TABLE-1a. CATEGORY AND MANAGEMENT WISE SCHOOLS IN DISE-2012-13

Code	Category	Deptt of Education	Tribal Social Welfare	Local body/TG Managded	Govt Aided (Recognised)	Private Unaided (Private)	Other	Central	Un-recognized School (Venture)	Under SSA	Un-recog Madrassa	Total Number of schools
		1	2	3	4	5	6	7	8	10	98	
1	Primary only (1-5)	35064	1	480	0	876	7	2	9413	0	116	45959
2	Primary with Upper Primary(1-8)	941	1	1	2	736	2	2	50	2	25	1762
3	Primary with Upper Primary and Secondary and Higher Secondary (1-12)	2	0	3	5	127	2	24	10	0	0	173
4	Upper Primary only(6-8)	4882	0	0	5461	74	3	0	430	49	72	10971
5	Upper Primary with Secondary and Higher Secondary(6-12)	587	0	2	51	10	1	18	10	0	2	681
6	Primary with Upper Primary and Secondary(1-10)	6	2	4	16	780	4	5	82	0	0	899
7	Upper Primary with Secondary(6-10)	888	0	4	230	31	1	3	82	0	5	1244
	Total	42370	4	494	5765	2634	20	54	10077	51	220	61689

TABLE-1b. SEGREGATION OF GOVT/PROVINCIALISED/RECOGNISED AND LOCAL BODY SCHOOLS (ELEMENTARY LEVEL)

Primary	35064
Primary with Upper Primary	941
Upper Primary	4882
Total Under Elementary	40887
Elementary with Secondary/HS	1483
Total Govt/Prov Schools	42370
Recognised(Aided)	5765
Total Under Department of education	48135
Local body/TG Managded	494
Total	48629

TABLE-1c. CATEGORY WISE PUPIL TEACHER RATIO(PTR)

Category	PTR
Primary level (Govt/Prov. Elementary only)	1:28
Upper Primary level (Govt/Prov. Elementary only)	1:18
Recognised(aided) Upper Primary	1:14
Tea garden Managed/Local Body	1:51
Venture-Primary	1:28
Private	1:19
Overall PTR in DISE data (I-V)	1:28
Overall PTR in DISE data (VI-VIII)	1:17

Source: DISE-2012-13

TABLE-1d. OVERALL ENROLMENT-2012-13

Category	Ka-Sreni	Class-I	Class-II	Class-III	Class-IV	Class-V	Class-VI	Class-VII	Class-VIII	Class-I-VIII	Ka-Sreni-VIII
Govt/Provincialised (Both Elementary and Secondary)	488417	690515	608836	565186	529242	490276	360280	362378	344442	3951155	4439572
Govt aided (Recognised)	595	542	459	466	486	520	185232	179479	174695	541879	542474
Unrecognised(Venture)	106692	168726	140945	124523	111451	101787	17443	16934	16239	698048	804740
KGBV/Residential Schools	0	4	18	12	3	31	1278	827	496	2669	2669
TG Managed/Local Body	9408	17758	15879	13930	12305	10940	731	733	620	72896	82304
Private	91517	71817	63244	57586	51315	46652	40135	36388	33685	400822	492339
Others	733	4401	4065	4202	3947	3722	5471	5502	5265	36575	37308
Over all DISE-2012-13	697362	953763	833446	765905	708749	653928	610570	602241	575442	5704044	6401406
Except Private	605845	881946	770202	708319	657434	607276	570435	565853	541757	5303222	5909067

Source: DISE-2012-13

TABLE-2a : DISTRICT-WISE, SEX-WISE POPULATION AS PER CENSUS 2011

Districts	Population			Child Population 0-6 age-group		
	Male	Female	Total	Male	Female	Total
BAKSA	953773	484825	953773	59823	57577	117400
BARPETA	867891	825299	1693190	143487	137019	280506
BONGAIGAON	732639	373590	732639	57874	55877	113751
CACHAR	1736319	886616	1736319	126223	120603	246826
CHIRANG	481818	244675	481818	35835	34342	70177
DARRANG	908090	472134	908090	77096	72530	149626
DHEMAJI	688077	353043	688077	51266	48426	99692
DHUBRI	998346	950286	1948632	182662	176179	358841
DIBRUGARH	1327748	680114	1327748	79146	75766	154912
DIMA HASAO	213529	110566	213529	16239	15519	31758
GOALPARA	514162	494797	1008959	84818	80944	165762
GOLAGHAT	1058674	539949	1058674	65472	62923	128395
HAILAKANDI	659260	338766	659260	56244	53293	109537
JORHAT	1091295	557944	1091295	59859	57656	117515
KAMRUP-M	1260419	655630	1260419	60434	60066	120500
KAMRUP-R	1517202	779608	1517202	99397	95586	194983
KARBI ANGLONG	965280	493482	965280	95971	87891	183862
KARIMGANJ	1217002	620722	1217002	103760	99443	203203
KOKRAJHAR	452965	434034	886999	67584	64281	131865
LAKHIMPUR	1040644	529484	1040644	77064	73816	150880
MARIGAON	485328	472525	957853	81567	77521	159088
NAGAON	1440307	1385699	2826006	227853	218385	446238
NALBARI	769919	395804	769919	46156	44437	90593
SIBSAGAR	1150253	589454	1150253	68392	65466	133858
SONITPUR	1925975	989919	1925975	136458	130780	267238
TINSUKIA	1316948	675986	1316948	88790	86248	175038
UDALGURI	832769	423617	832769	55618	53645	109263
Total	15954927	15214345	31169272	2305088	2206219	4511307

Source: Census-2011(Provisional)

TABLE-2b : DISTRICT-WISE POPULATION AND SEX RATIO AS PER CENSUS 2001 AND 2011

District Name	Population		Sex Ratio	
	2001	2011	2001	2011
BAKSA	857,947	953,773	957	967
BARPETA	1,394,755	1,693,190	937	951
BONGAIGAON	612,665	732,639	942	961
CACHAR	1,444,921	1,736,319	945	958
CHIRANG	433,061	481,818	948	969
DARRANG	759,858	908,090	937	923
DHEMAJI	571,944	688,077	941	949
DHUBRI	1,665,125	1,948,632	946	952
DIBRUGARH	1,185,072	1,327,748	931	952
DIMA HASAO	188,079	213,529	884	931
GOALPARA	822,035	1,008,959	956	962
GOLAGHAT	946,279	1,058,674	930	961
HAILAKANDI	542,872	659,260	935	946
JORHAT	999,221	1,091,295	933	956
KAMRUP METRO	1,059,578	1,260,419	853	922
KAMRUP RURAL	1,311,698	1,517,202	934	946
KARBI ANGLONG	813,311	965,280	926	956
KARIMGANJ	1,051,736	1,217,002	947	961
KOKRAJHAR	843,243	886,999	946	958
LAKHIMPUR	889,010	1,040,644	951	965
MARIGAON	776,256	957,853	946	974
NAGAON	2,314,629	2,826,006	944	962
NALBARI	689,053	769,919	932	945
SIVASAGAR	1,007,976	1,150,253	928	951
SONITPUR	1,566,396	1,925,975	929	946
TINSUKIA	1,150,062	1,316,948	913	948
UDALGURI	758,746	832,769	952	966
STATE	26,655,528	31,169,272	935	954

Source: Census-2011(Provisional)

TABLE-2c : COMPARISON OF LITERACY RATE
Literacy Rate by Sex for State and District of Assam, 2001 and 2011

District Name	Male		Female		Total	
	2001	2011	2001	2011	2001	2011
BAKSA	70.32	78.55	48.33	62.23	59.57	70.53
BARPETA	64.23	70.72	47.16	59.04	56.00	65.13
BONGAIGAON	68.66	75.48	52.69	65.18	60.95	70.44
CACHAR	75.73	85.85	59.41	74.62	67.82	80.36
CHIRANG	61.82	71.35	42.87	57.87	52.61	64.71
DARRANG	61.70	68.36	46.34	60.40	54.31	64.55
DHEMAJI	74.41	75.66	53.86	62.13	64.48	69.07
DHUBRI	55.84	64.20	40.02	54.26	48.17	59.36
DIBRUGARH	77.30	82.59	59.95	69.52	68.96	76.22
DIMA HASAO	75.67	85.34	58.39	72.15	67.62	78.99
GOALPARA	64.86	72.67	50.85	64.53	58.03	68.67
GOLAGHAT	77.14	84.20	60.99	72.18	69.38	78.31
HAILAKANDI	68.24	81.61	50.46	68.54	59.64	75.26
JORHAT	83.62	88.38	68.49	78.22	76.34	83.42
KAMRUP-M	88.00	91.26	77.51	85.82	83.21	88.66
KAMRUP-R	75.89	77.64	58.95	67.69	67.73	72.81
KARBI ANGLONG	67.22	82.12	47.30	64.62	57.70	73.52
KARIMGANJ	74.69	85.70	57.28	73.49	66.24	79.72
KOKRAJHAR	61.01	73.44	43.06	59.54	52.39	66.63
LAKHIMPUR	77.06	84.66	59.59	71.91	68.56	78.39
MORIGAON	65.15	73.66	51.51	64.99	58.53	69.37
NAGAON	68.27	78.19	54.74	69.21	61.73	73.78
NALBARI	80.95	85.58	63.71	73.85	72.66	79.89
SIVASAGAR	81.53	86.75	66.81	75.69	74.47	81.36
SONITPUR	67.61	76.98	49.80	62.53	59.07	69.96
TINSUKIA	70.15	77.89	50.78	63.54	60.95	70.92
UDALGURI	65.94	73.79	46.34	59.17	56.40	66.60
State	71.28	78.81	54.61	67.27	63.25	73.18

Source: Census-2011(Provisional)

TABLE-2d: PROPORTION OF CHILD POPULATION IN THE AGE-GROUP 0-6 BY SEX : 2001 AND 2011

District Name	Male		Female		Total	
	2001	2011	2001	2011	2001	2011
BAKSA	16.16	12.34	16.21	12.28	16.19	12.31
BARPETA	18.78	16.53	19.26	16.60	19.01	16.57
BONGAIGAON	17.81	15.49	18.39	15.56	18.09	15.53
CACHAR	15.73	14.24	16.00	14.19	15.86	14.22
CHIRANG	18.16	14.65	18.35	14.48	18.25	14.57
DARRANG	18.93	16.33	19.74	16.64	19.32	16.48
DHEMAJI	17.15	14.52	17.68	14.45	17.40	14.49
DHUBRI	20.66	18.30	21.07	18.54	20.86	18.42
DIBRUGARH	14.34	11.64	14.81	11.70	14.57	11.67
DIMA HASAO	15.78	14.69	17.05	15.07	16.38	14.87
GOALPARA	19.18	16.50	19.54	16.36	19.36	16.43
GOLAGHAT	14.85	12.13	15.38	12.13	15.11	12.13
HAILAKANDI	18.68	16.60	18.51	16.63	18.60	16.62
JORHAT	13.16	10.73	13.65	10.81	13.40	10.77
KAMRUP-M	11.25	9.22	12.44	9.93	11.80	9.56
KAMRUP-R	15.38	12.75	15.87	12.96	15.61	12.85
KARBI ANGLONG	18.03	19.45	18.95	18.63	18.47	19.05
KARIMGANJ	17.44	16.72	17.77	16.68	17.60	16.70
KOKRAJHAR	17.86	14.92	18.04	14.81	17.95	14.87
LAKHIMPUR	16.77	14.55	17.05	14.44	16.91	14.50
MORIGAON	18.97	16.81	19.37	16.41	19.16	16.61
NAGAON	18.12	15.82	18.73	15.76	18.42	15.79
NALBARI	13.99	11.66	14.43	11.88	14.20	11.77
SIVASAGAR	13.89	11.60	14.49	11.67	14.18	11.64
SONITPUR	15.87	13.78	16.64	13.97	16.24	13.88
TINSUKIA	15.71	13.14	16.47	13.46	16.07	13.29
UDALGURI	16.30	13.13	16.68	13.11	16.48	13.12
State	16.62	14.45	17.15	14.50	16.87	14.47

Source: Census-2011(Provisional)

TABLE-3 : DISTRICT-WISE AND CATEGORY WISE ENROLMENT (Class-I-VIII)

Districts	Govt/Provincialised (Elementary)	Govt/Provincialised (Secondary)	TG Managed/Local Body	Govt aided (Recognised)	Unrecognised (Venture)	KGBV/RS	Private	Others	Total
BAKSA	101889	8028	957	22898	24194	99	10957	570	169592
BARPETA	215564	20078	0	36280	33280	300	28651	579	334732
BONGAIGAON	93530	4471	0	15866	20774	50	4061	171	138923
CACHAR	228336	18531	0	18983	42765	65	14643	2210	325533
CHIRANG	66272	3054	0	10330	15838	0	5977	1135	102606
DARRANG	123337	10021	187	18020	16714	150	10776	1008	180213
DHEMAJI	86727	2673	0	22049	19807	75	12550	140	144021
DHUBRI	289301	12291	181	61838	100215	394	32884	3647	500731
DIBRUGARH	115287	10409	22404	11323	11378	50	18620	2673	192144
DIMA HASAO	24774	2431	380	6753	411	101	7607	337	42794
GOALPARA	146431	7662	38	21117	32340	100	8378	3857	219923
GOLAGHAT	106651	8411	0	15283	22120	0	21989	522	174976
HAILAKANDI	100530	4417	0	19053	25507	0	7142	603	157252
JORHAT	101789	12251	225	11604	11803	0	16041	1342	155055
KAMRUP-M	68936	11214	2165	6244	8727	46	4592	1136	103060
KAMRUP-R	152643	21811	119	22316	28881	193	20106	1055	247124
K. ANGLONG	128615	14330	443	14074	6758	250	30547	1026	196043
KARIMGANJ	180593	9553	0	20103	25571	0	29117	7559	272496
KOKRAJHAR	108788	4364	673	23217	37577	100	11679	493	186891
LAKHIMPUR	132821	11122	1730	27399	21603	50	12228	398	207351
MARIGAON	129601	5454	150	20107	22371	50	8757	911	187401
NAGAON	363648	23547	4057	49548	72140	50	16016	2079	531085
NALBARI	73413	13262	0	11746	13279	50	7281	1625	120656
SIBSAGAR	119727	16468	129	6878	10191	50	19878	938	174259
SONITPUR	197341	20103	15548	24714	38375	199	12414	400	309094
TINSUKIA	116843	7983	20626	10040	16303	147	22801	131	194874
UDALGURI	87963	5866	2884	14096	19126	100	5150	30	135215
Total	3661350	289805	72896	541879	698048	2669	400822	36575	5704044

Source: DISE-2012-13

TABLE-4: DISTRICT-WISE AND CATEGORY-WISE NO. OF PRIMARY, UPPER PRIMARY & COMPOSITE SCHOOLS

District	Govt./Provincialised				Recognised		Tea Garden Managed		Local Body		Total
	LP	LP with UP	UP	UP with HS	UP	UP with HS	LP	UP with HS	LP	UP with HS	
BAKSA	1188	25	176	36	264	3	6	0	0	0	1698
BARPETA	1663	33	264	114	366	28	0	0	0	0	2468
BONGAIGAON	696	26	110	19	166	4	0	0	0	0	1021
CACHAR	1855	43	256	60	163	8	0	0	0	0	2385
CHIRANG	725	7	60	11	92	1	0	0	0	0	896
DARRANG	967	22	76	56	151	1	2	0	0	0	1275
DHEMAJI	1136	30	138	18	290	15	0	0	0	0	1627
DHUBRI	1634	53	293	50	551	22	2	0	0	0	2605
DIBRUGARH	1302	54	183	51	105	4	143	0	3	6	1851
DIMA HASAO	753	0	105	19	68	8	0	0	14	0	967
GOALPARA	1298	42	171	30	235	13	1	0	0	0	1790
GOLAGHAT	1093	40	195	49	176	4	0	0	0	0	1557
HAILAKANDI	1099	30	208	31	241	19	0	0	0	0	1628
JORHAT	1631	47	275	83	154	13	3	0	3	0	2209
KAMRUP-M	490	12	89	57	54	8	0	0	6	5	721
KAMRUP-R	1680	62	242	114	267	17	0	0	1	0	2383
K. ANGLONG	1773	1	184	83	149	15	4	0	0	0	2209
KARIMGANJ	1429	53	187	39	140	21	0	0	0	0	1869
KOKRAJHAR	1314	12	127	15	213	2	2	0	2	2	1689
LAKHIMPUR	1505	51	287	91	417	41	11	0	0	0	2403
MARIGAON	1048	32	146	30	214	5	0	0	2	0	1477
NAGAON	2341	77	360	110	380	16	31	0	0	0	3315
NALBARI	883	39	115	73	130	7	0	0	0	0	1247
SIBSAGAR	1762	70	249	109	89	13	0	1	0	0	2293
SONITPUR	1775	58	144	79	193	5	98	0	0	0	2352
TINSUKIA	989	8	146	32	70	6	122	0	0	0	1373
UDALGURI	1035	14	96	24	125	3	24	0	0	0	1321
Total	35064	941	4882	1483	5463	302	449	1	31	13	48629

Source: DISE-2012-13

TABLE-5 : DISTRICT-WISE AND CATEGORY-WISE NO. OF TEACHERS IN PRIMARY, UPPER PRIMARY & COMPOSITE SCHOOLS

District	Govt./Provincialised						Recognised		Local/Tea Garden Management	
	Under Elementary					Under secondary				
	Lower Primary	LP part of MV	UP part of MV	Upper Primary	Total	Up with High section	Upper Primary	Up with High Section	Primary	Up with High Section
BAKSA	2238	60	162	1310	3770	327	1850	5	17	0
BARPETA	5002	112	209	1858	7181	871	2446	189	0	0
BONGAIGAON	2179	87	194	1007	3467	123	998	31	0	0
CACHAR	3789	97	307	1893	6086	320	1291	78	0	0
CHIRANG	2093	26	40	450	2609	77	639	0	0	0
DARRANG	3188	76	171	683	4118	399	980	8	5	0
DHEMAJI	2644	63	260	1192	4159	144	2357	107	0	0
DHUBRI	4017	98	339	1844	6298	391	3610	198	4	0
DIBRUGARH	3141	90	335	1256	4822	319	576	21	385	58
DIMA HASAO	2728	0	0	647	3375	120	417	79	25	0
GOALPARA	3239	86	274	1244	4843	203	1436	92	1	0
GOLAGHAT	2798	111	242	1230	4381	345	933	23	0	0
HAILAKANDI	2704	119	208	1574	4605	199	1729	133	0	0
JORHAT	3549	171	217	1577	5514	626	907	99	11	0
KAMRUP-M	1986	30	112	814	2942	365	296	44	27	35
KAMRUP-R	4356	164	504	1877	6901	588	1798	110	4	0
K. ANGLONG	3665	5	8	1108	4786	531	970	107	9	0
KARIMGANJ	3380	71	374	1351	5176	262	1159	144	0	0
KOKRAJHAR	3100	46	67	1063	4276	60	1519	21	18	20
LAKHIMPUR	4965	177	374	2166	7682	913	2942	471	32	0
MARIGAON	3181	139	179	1084	4583	212	1529	40	10	0
NAGAON	9346	292	557	2959	13154	641	2839	71	83	0
NALBARI	2632	118	280	1035	4065	552	791	49	0	0
SIBSAGAR	8624	388	570	2852	12434	892	529	84	0	8
SONITPUR	5914	211	390	1269	7784	643	1144	27	236	0
TINSUKIA	3124	39	51	1198	4412	250	390	29	391	0
UDALGURI	2512	40	91	795	3438	144	844	10	62	0
Total	100094	2916	6515	37336	146861	10517	36919	2270	1320	121

Source: DISE-2012-13

TABLE-6 : DISTRICT-WISE AND CATEGORY-WISE NO. OF SCHOOLS & TEACHERS IN VENTURE (UN-RECOGNISED) SCHOOLS

District	Venture(Un-recognised)							
	Schools				Teacher			
	Lower Primary	Upper Primary	UP with HS	Total	Lower Primary	Upper Primary	UP with HS	Total
BAKSA	425	7	4	436	1040	47	30	1117
BARPETA	486	18	2	506	1053	112	12	1177
BONGAIGAON	275	10	4	289	577	68	42	687
CACHAR	404	33	38	475	995	237	426	1658
CHIRANG	234	7	3	244	578	51	19	648
DARRANG	203	14	5	222	439	92	26	557
DHEMAJI	415	9	8	432	930	52	48	1030
DHUBRI	1229	17	1	1247	2704	99	7	2810
DIBRUGARH	143	14	9	166	337	77	55	469
DIMA HASAO	6	2	0	8	35	15	0	50
GOALPARA	416	28	5	449	848	168	46	1062
GOLAGHAT	306	15	4	325	739	77	21	837
HAILAKANDI	538	17	9	564	1088	106	59	1253
JORHAT	242	11	15	268	534	66	86	686
KAMRUP-M	89	12	13	114	249	67	66	382
KAMRUP-R	436	23	5	464	1042	163	24	1229
K. ANGLONG	91	19	0	110	200	135	0	335
KARIMGANJ	283	8	7	298	672	67	35	774
KOKRAJHAR	602	4	0	606	1401	29	0	1430
LAKHIMPUR	437	10	14	461	1169	68	119	1356
MARIGAON	313	4	1	318	854	27	5	886
NAGAON	572	96	10	678	1761	711	69	2541
NALBARI	175	3	2	180	434	31	11	476
SIBSAGAR	174	16	5	195	527	101	26	654
SONITPUR	429	40	6	475	1092	250	41	1383
TINSUKIA	168	24	12	204	414	136	97	647
UDALGURI	322	19	2	343	703	116	6	825
Total	9413	480	184	10077	22415	3168	1376	26959

Source: DISE-2012-13

TABLE 7 : DISTRICT-WISE, SEX-WISE, CLASS-WISE ENROLMENT IN GOVT/PROVINCIALISED/RECOGNISED/LOCAL BODY SCHOOLS (CLASS-I-V)

Districts	Class-I			Class-II			Class-III			Class-IV			Class-V			Total(Class-I-V)		
	Boys	Girls	Total	Boys	Girls	Total	Boys	Girls	Total	Boys	Girls	Total	Boys	Girls	Total	Boys	Girls	Total
BAKSA	9266	9737	19003	7752	8138	15890	7262	7647	14909	7135	7558	14693	6638	7159	13797	38053	40239	78292
BARPETA	21786	21553	43339	18926	19992	38918	16262	17784	34046	14487	15907	30394	13149	14554	27703	84610	89790	174400
BONGAIGAON	9147	8727	17874	7716	7834	15550	7175	7270	14445	6445	6924	13369	5969	6382	12351	36452	37137	73589
CACHAR	19362	19017	38379	18887	18655	37542	17565	17568	35133	16809	16946	33755	15952	16048	32000	88575	88234	176809
CHIRANG	6676	6738	13414	5065	5269	10334	4828	5154	9982	4599	4676	9275	4164	4330	8494	25332	26167	51499
DARRANG	15250	15415	30665	11249	11642	22891	9344	10304	19648	8282	9684	17966	7405	8689	16094	51530	55734	107264
DHEMAJI	8022	8281	16303	6378	6716	13094	6263	6500	12763	6022	6100	12122	5586	5651	11237	32271	33248	65519
DHUBRI	32502	31800	64302	25643	26127	51770	22240	23710	45950	19005	21578	40583	16381	18796	35177	115771	122011	237782
DIBRUGARH	12185	12304	24489	11297	11266	22563	10549	10532	21081	9909	9820	19729	9541	9179	18720	53481	53101	106582
DIMA HASAO	3148	3265	6413	2366	2499	4865	1946	2190	4136	1665	1943	3608	1381	1580	2961	10506	11477	21983
GOALPARA	15997	15240	31237	12496	12418	24914	11094	11299	22393	9918	10643	20561	8992	9945	18937	58497	59545	118042
GOLAGHAT	8111	8284	16395	7689	8059	15748	7755	8027	15782	7838	7846	15684	7502	7472	14974	38895	39688	78583
HAILAKANDI	9330	9017	18347	8326	8325	16651	7744	7666	15410	7418	7226	14644	6518	6545	13063	39336	38779	78115
JORHAT	8186	8469	16655	7738	8101	15839	7560	7605	15165	7303	7452	14755	7126	7163	14289	37913	38790	76703
KAMRUP-METRO	5468	5861	11329	5472	5659	11131	5529	5708	11237	5226	5547	10773	5142	5448	10590	26837	28223	55060
KAMRUP-RURAL	13089	13428	26517	11828	12584	24412	11234	11859	23093	11182	11674	22856	10686	11510	22196	58019	61055	119074
KARBI ANGLONG	14619	15371	29990	11686	12490	24176	10086	10708	20794	9111	9509	18620	7761	8120	15881	53263	56198	109461
KARIMGANJ	15400	15120	30520	15073	14600	29673	14240	13895	28135	12942	13417	26359	12254	12569	24823	69909	69601	139510
KOKRAJHAR	10455	10088	20543	8603	8786	17389	8248	8399	16647	7759	7740	15499	7100	7543	14643	42165	42556	84721
LAKHIMPUR	12544	12551	25095	10911	11100	22011	10135	10534	20669	9785	9845	19630	8825	9278	18103	52200	53308	105508
MARIGAON	11866	11554	23420	10657	10655	21312	10602	10880	21482	9154	10212	19366	8210	9193	17403	50489	52494	102983
NAGAON	33430	32430	65860	30979	31902	62881	28363	29580	57943	26377	28083	54460	24187	26614	50801	143336	148609	291945
NALBARI	7546	7661	15207	5885	6076	11961	5391	5599	10990	5335	5396	10731	5138	5273	10411	29295	30005	59300
SIBSAGAR	10512	10683	21195	9546	9608	19154	9114	8939	18053	8849	8839	17688	8524	8217	16741	46545	46286	92831
SONITPUR	19995	19646	39641	18501	18494	36995	17485	17244	34729	16094	16103	32197	14894	15104	29998	86969	86591	173560
TINSUKIA	12430	12474	24904	11439	11127	22566	10492	10621	21113	9893	9763	19656	9226	8750	17976	53480	52735	106215
UDALGURI	8699	9080	17779	7322	7622	14944	6760	7094	13854	6306	6754	13060	6141	6232	12373	35228	36782	72010
Total	355021	353794	708815	309430	315744	625174	285266	294316	579582	264848	277185	542033	244392	257344	501736	1458957	1498383	2957340

Source: DISE-2012-13

TABLE-8 : DISTRICT-WISE, SEX-WISE, CLASS-WISE ENROLMENT IN GOVT/PROVINCIALISED/RECOGNISED/LOCAL BODY SCHOOLS (CLASS-VI-VIII)

Districts	Class-VI			Class-VII			Class-VIII			Total (Class-VI to Class-VIII)			Total (Class-I to Class-VIII)		
	Boys	Girls	Total	Boys	Girls	Total	Boys	Girls	Total	Boys	Girls	Total	Boys	Girls	Total
BAKSA	8781	9138	17919	9276	9662	18938	9034	9589	18623	27091	28389	55480	65144	68628	133772
BARPETA	15797	18259	34056	15181	17646	32827	14148	16491	30639	45126	52396	97522	129736	142186	271922
BONGAIGAON	6440	7257	13697	6680	7346	14026	5879	6676	12555	18999	21279	40278	55451	58416	113867
CACHAR	14437	14643	29080	15300	15219	30519	14559	14883	29442	44296	44745	89041	132871	132979	265850
CHIRANG	4749	4978	9727	4879	5009	9888	4209	4333	8542	13837	14320	28157	39169	40487	79656
DARRANG	7108	8617	15725	6732	8196	14928	6186	7462	13648	20026	24275	44301	71556	80009	151565
DHEMAJI	7443	7594	15037	7543	7996	15539	7352	8002	15354	22338	23592	45930	54609	56840	111449
DHUBRI	20196	24082	44278	19334	23360	42694	17659	21198	38857	57189	68640	125829	172960	190651	363611
DIBRUGARH	9178	8790	17968	9076	8677	17753	8647	8473	17120	26901	25940	52841	80382	79041	159423
DIMA HASAO	1967	2007	3974	2090	2254	4344	1901	2136	4037	5958	6397	12355	16464	17874	34338
GOALPARA	8971	10867	19838	8736	10584	19320	7995	10053	18048	25702	31504	57206	84199	91049	175248
GOLAGHAT	8762	8649	17411	8387	8489	16876	8761	8714	17475	25910	25852	51762	64805	65540	130345
HAILAKANDI	7431	7389	14820	7845	7508	15353	7773	7939	15712	23049	22836	45885	62385	61615	124000
JORHAT	8153	7709	15862	8578	8212	16790	8307	8207	16514	25038	24128	49166	62951	62918	125869
KAMRUP-METRO	5589	5689	11278	5350	5763	11113	5442	5666	11108	16381	17118	33499	43218	45341	88559
KAMRUP-RURAL	12593	13505	26098	12476	13471	25947	12540	13230	25770	37609	40206	77815	95628	101261	196889
KARBI ANGLONG	8207	8579	16786	7874	8238	16112	7586	7517	15103	23667	24334	48001	76930	80532	157462
KARIMGANJ	11289	12358	23647	11390	12702	24092	10710	12290	23000	33389	37350	70739	103298	106951	210249
KOKRAJHAR	8895	8969	17864	8811	9035	17846	8205	8406	16611	25911	26410	52321	68076	68966	137042
LAKHIMPUR	11178	11479	22657	11219	11389	22608	10922	11377	22299	33319	34245	67564	85519	87553	173072
MARIGAON	8355	9983	18338	7591	9682	17273	7305	9413	16718	23251	29078	52329	73740	81572	155312
NAGAON	23229	28402	51631	22202	26978	49180	20784	27260	48044	66215	82640	148855	209551	231249	440800
NALBARI	6244	6383	12627	6407	6698	13105	6622	6767	13389	19273	19848	39121	48568	49853	98421
SIBSACAR	8718	8324	17042	8603	8389	16992	8260	8077	16337	25581	24790	50371	72126	71076	143202
SONITPUR	14185	14860	29045	14615	14259	28874	12947	13280	26227	41747	42399	84146	128716	128990	257706
TINSUKIA	8334	8205	16539	8403	8276	16679	8033	8026	16059	24770	24507	49277	78250	77242	155492
UDALGURI	6427	6872	13299	6314	6660	12974	6201	6325	12526	18942	19857	38799	54170	56639	110809
Total	262656	283587	546243	260892	281698	542590	247967	271790	519757	771515	837075	1608590	2230472	2335458	4565930

Source: DISE-2012-13

TABLE-9 : DISTRICT-WISE, SEX-WISE, CLASS-WISE SC ENROLMENT IN GOVT/PROVINCIALISED/RECOGNISED/LOCAL BODY SCHOOLS (CLASS-I-V)

Districts	Class-I			Class-II			Class-III			Class-IV			Class-V			Total(Class-I-V)		
	Boys	Girls	Total	Boys	Girls	Total	Boys	Girls	Total	Boys	Girls	Total	Boys	Girls	Total	Boys	Girls	Total
BAKSA	1111	1195	2306	927	922	1849	835	865	1700	799	875	1674	762	808	1570	4434	4665	9099
BARPETA	847	885	1732	880	855	1735	826	902	1728	814	823	1637	783	864	1647	4150	4329	8479
BONGAIGAON	1037	967	2004	938	910	1848	916	873	1789	877	859	1736	883	878	1761	4651	4487	9138
CACHAR	4306	4220	8526	4263	4174	8437	4089	4024	8113	3968	3829	7797	3728	3724	7452	20354	19971	40325
CHIRANG	560	628	1188	477	475	952	472	487	959	516	473	989	409	422	831	2434	2485	4919
DARRANG	566	539	1105	464	446	910	399	420	819	399	394	793	408	413	821	2236	2212	4448
DHEMAJI	764	770	1534	594	628	1222	569	580	1149	582	568	1150	535	507	1042	3044	3053	6097
DHUBRI	874	893	1767	849	807	1656	781	781	1562	801	814	1615	737	709	1446	4042	4004	8046
DIBRUGARH	744	682	1426	720	738	1458	687	708	1395	660	693	1353	703	637	1340	3514	3458	6972
DIMA HASAO	173	130	303	112	135	247	119	138	257	90	121	211	105	102	207	599	626	1225
GOALPARA	576	578	1154	490	455	945	519	483	1002	476	492	968	495	442	937	2556	2450	5006
GOLAGHAT	630	601	1231	568	668	1236	622	608	1230	590	576	1166	597	644	1241	3007	3097	6104
HAILAKANDI	1141	1072	2213	1057	1029	2086	1020	1002	2022	1023	968	1991	939	925	1864	5180	4996	10176
JORHAT	890	904	1794	874	830	1704	849	874	1723	839	888	1727	811	832	1643	4263	4328	8591
KAMRUP-METRO	1277	1274	2551	1266	1257	2523	1378	1221	2599	1263	1302	2565	1225	1245	2470	6409	6299	12708
KAMRUP-RURAL	945	1064	2009	970	1023	1993	932	996	1928	918	997	1915	969	1004	1973	4734	5084	9818
KARBI ANGLONG	967	986	1953	797	800	1597	758	888	1646	842	838	1680	752	772	1524	4116	4284	8400
KARIMGANJ	1997	2033	4030	2167	1954	4121	1997	2035	4032	1896	1917	3813	1916	1896	3812	9973	9835	19808
KOKRAJHAR	368	349	717	300	317	617	317	313	630	337	284	621	323	331	654	1645	1594	3239
LAKHIMPUR	1186	1137	2323	1030	941	1971	982	1010	1992	1010	961	1971	985	965	1950	5193	5014	10207
MARIGAON	1393	1347	2740	1286	1222	2508	1401	1312	2713	1302	1280	2582	1279	1295	2574	6661	6456	13117
NAGAON	3077	3044	6121	3179	3251	6430	3143	3227	6370	3149	3100	6249	3060	2989	6049	15608	15611	31219
NALBARI	622	633	1255	562	541	1103	491	549	1040	510	502	1012	511	511	1022	2696	2736	5432
SIBSAGAR	524	446	970	427	482	909	461	487	948	487	462	949	484	420	904	2383	2297	4680
SONITPUR	1452	1351	2803	1311	1353	2664	1379	1316	2695	1318	1303	2621	1300	1212	2512	6760	6535	13295
TINSUKIA	409	426	835	406	410	816	432	429	861	385	451	836	426	379	805	2058	2095	4153
UDALGURI	642	644	1286	595	587	1182	595	613	1208	540	557	1097	533	515	1048	2905	2916	5821
Total	29078	28798	57876	27509	27210	54719	26969	27141	54110	26391	26327	52718	25658	25441	51099	135605	134917	270522

Source: DISE-2012-13

TABLE-10 : DISTRICT-WISE, SEX-WISE, CLASS-WISE SC ENROLMENT IN GOVT/PROVINCIALISED/RECOGNISED/LOCAL BODY SCHOOLS (CLASS-VI-VIII)

Districts	Class-VI			Class-VII			Class-VIII			Total (Class-VI to Class-VIII)			Total (Class-I to Class-VIII)		
	Boys	Girls	Total	Boys	Girls	Total	Boys	Girls	Total	Boys	Girls	Total	Boys	Girls	Total
BAKSA	908	987	1895	931	1061	1992	921	1003	1924	2760	3051	5811	7194	7716	14910
BARPETA	1098	1121	2219	1157	1177	2334	1058	1180	2238	3313	3478	6791	7463	7807	15270
BONGAIGAON	859	918	1777	975	943	1918	894	886	1780	2728	2747	5475	7379	7234	14613
CACHAR	3145	3174	6319	3262	3316	6578	2935	3184	6119	9342	9674	19016	29696	29645	59341
CHIRANG	471	439	910	465	443	908	414	375	789	1350	1257	2607	3784	3742	7526
DARRANG	479	412	891	437	543	980	417	443	860	1333	1398	2731	3569	3610	7179
DHEMAJI	746	739	1485	715	864	1579	641	804	1445	2102	2407	4509	5146	5460	10606
DHUBRI	815	850	1665	802	808	1610	852	901	1753	2469	2559	5028	6511	6563	13074
DIBRUGARH	609	542	1151	626	583	1209	580	526	1106	1815	1651	3466	5329	5109	10438
DIMA HASAO	91	101	192	85	97	182	79	64	143	255	262	517	854	888	1742
GOALPARA	578	595	1173	580	621	1201	518	589	1107	1676	1805	3481	4232	4255	8487
GOLAGHAT	733	737	1470	729	757	1486	725	795	1520	2187	2289	4476	5194	5386	10580
HAILAKANDI	1024	926	1950	966	920	1886	991	997	1988	2981	2843	5824	8161	7839	16000
JORHAT	942	928	1870	1021	1053	2074	1105	1009	2114	3068	2990	6058	7331	7318	14649
KAMRUP-METRO	1049	1070	2119	1051	1090	2141	1007	1005	2012	3107	3165	6272	9516	9464	18980
KAMRUP-RURAL	995	1095	2090	1015	1051	2066	1027	1146	2173	3037	3292	6329	7771	8376	16147
KARBI ANGLONG	893	959	1852	860	927	1787	880	912	1792	2633	2798	5431	6749	7082	13831
KARIMGANJ	1677	1844	3521	1733	1858	3591	1636	1726	3362	5046	5428	10474	15019	15263	30282
KOKRAJHAR	385	384	769	385	414	799	357	400	757	1127	1198	2325	2772	2792	5564
LAKHIMPUR	1238	1198	2436	1201	1285	2486	1243	1200	2443	3682	3683	7365	8875	8697	17572
MARIGAON	1369	1358	2727	1277	1364	2641	1269	1356	2625	3915	4078	7993	10576	10534	21110
NAGAON	3079	3207	6286	3346	3381	6727	3162	3546	6708	9587	10134	19721	25195	25745	50940
NALBARI	643	691	1334	657	650	1307	693	737	1430	1993	2078	4071	4689	4814	9503
SIBSAGAR	529	503	1032	513	517	1030	515	534	1049	1557	1554	3111	3940	3851	7791
SONITPUR	1281	1281	2562	1436	1441	2877	1345	1324	2669	4062	4046	8108	10822	10581	21403
TINSUKIA	377	412	789	457	482	939	464	488	952	1298	1382	2680	3356	3477	6833
UDALGURI	627	679	1306	609	682	1291	545	637	1182	1781	1998	3779	4686	4914	9600
Total	26640	27150	53790	27291	28328	55619	26273	27767	54040	80204	83245	163449	215809	218162	433971

Source: DISE-2012-13

TABLE-11 : DISTRICT-WISE, SEX-WISE, CLASS-WISE ST ENROLMENT IN GOVT/PROVINCIALISED/RECOGNISED/LOCAL BODY SCHOOLS (CLASS-I-V)

Districts	Class-I			Class-II			Class-III			Class-IV			Class-V			Total(Class-I-V)		
	Boys	Girls	Total	Boys	Girls	Total	Boys	Girls	Total	Boys	Girls	Total	Boys	Girls	Total	Boys	Girls	Total
BAKSA	3320	3606	6926	2750	2949	5699	2796	2793	5589	2802	2942	5744	2681	2810	5491	14349	15100	29449
BARPETA	224	259	483	220	220	440	206	210	416	202	222	424	211	227	438	1063	1138	2201
BONGAIGAON	158	153	311	137	158	295	166	149	315	128	143	271	146	128	274	735	731	1466
CACHAR	989	924	1913	901	828	1729	863	747	1610	748	731	1479	692	615	1307	4193	3845	8038
CHIRANG	2375	2549	4924	1656	1779	3435	1664	1796	3460	1629	1696	3325	1560	1625	3185	8884	9445	18329
DARRANG	104	126	230	104	91	195	115	113	228	92	111	203	108	91	199	523	532	1055
DHEMAJI	4604	4807	9411	3667	3879	7546	3487	3715	7202	3319	3461	6780	3005	3080	6085	18082	18942	37024
DHUBRI	75	87	162	56	55	111	60	52	112	50	42	92	39	45	84	280	281	561
DIBRUGARH	712	735	1447	656	760	1416	726	783	1509	743	755	1498	706	748	1454	3543	3781	7324
DIMA HASAO	2476	2552	5028	1828	1888	3716	1461	1599	3060	1238	1441	2679	966	1123	2089	7969	8603	16572
GOALPARA	2579	2491	5070	2267	2250	4517	2159	2187	4346	2064	2048	4112	1958	1943	3901	11027	10919	21946
GOLAGHAT	1151	1191	2342	1056	1107	2163	1095	1155	2250	1029	1104	2133	971	980	1951	5302	5537	10839
HAILAKANDI	424	388	812	396	382	778	385	346	731	352	271	623	343	268	611	1900	1655	3555
JORHAT	1533	1617	3150	1428	1513	2941	1368	1444	2812	1282	1254	2536	1248	1211	2459	6859	7039	13898
KAMRUP-METRO	674	767	1441	808	792	1600	753	766	1519	673	760	1433	750	785	1535	3658	3870	7528
KAMRUP-RURAL	1733	1694	3427	1624	1710	3334	1582	1528	3110	1589	1563	3152	1396	1487	2883	7924	7982	15906
KARBI ANGLONG	10343	10846	21189	7962	8516	16478	6747	7061	13808	5899	6104	12003	4889	5201	10090	35840	37728	73568
KARIMGANJ	268	250	518	301	249	550	258	220	478	214	240	454	228	192	420	1269	1151	2420
KOKRAJHAR	3161	3143	6304	2504	2542	5046	2447	2560	5007	2362	2401	4763	2220	2349	4569	12694	12995	25689
LAKHIMPUR	3497	3473	6970	2854	2937	5791	2671	2826	5497	2575	2480	5055	2210	2282	4492	13807	13998	27805
MARIGAON	1470	1521	2991	1472	1473	2945	1531	1526	3057	1459	1428	2887	1393	1337	2730	7325	7285	14610
NAGAON	1806	1670	3476	1680	1636	3316	1659	1463	3122	1578	1446	3024	1457	1412	2869	8180	7627	15807
NALBARI	270	267	537	245	232	477	213	233	446	180	232	412	193	199	392	1101	1163	2264
SIBSAGAR	569	593	1162	490	544	1034	484	483	967	500	515	1015	496	476	972	2539	2611	5150
SONITPUR	3143	3057	6200	2661	2710	5371	2521	2607	5128	2398	2369	4767	2222	2303	4525	12945	13046	25991
TINSUKIA	791	850	1641	782	806	1588	710	787	1497	718	792	1510	691	734	1425	3692	3969	7661
UDALGURI	2248	2453	4701	1880	2062	3942	1908	2104	4012	1973	2107	4080	1973	2032	4005	9982	10758	20740
Total	50697	52069	102766	42385	44068	86453	40035	41253	81288	37796	38658	76454	34752	35683	70435	205665	211731	417396

Source: DISE-2012-13

TABLE-12 : DISTRICT-WISE, SEX-WISE, CLASS-WISE ST ENROLMENT IN GOVT/PROVINCIALISED/RECOGNISED/LOCAL BODY SCHOOLS (CLASS-VI-VIII)

Districts	Class-VI			Class-VII			Class-VIII			Total (Class-VI to Class-VIII)			Total (Class-I to Class-VIII)		
	Boys	Girls	Total	Boys	Girls	Total	Boys	Girls	Total	Boys	Girls	Total	Boys	Girls	Total
BAKSA	3492	3709	7201	3846	3976	7822	3794	3935	7729	11132	11620	22752	25481	26720	52201
BARPETA	277	335	612	356	343	699	330	392	722	963	1070	2033	2026	2208	4234
BONGAIGAON	152	140	292	169	157	326	140	135	275	461	432	893	1196	1163	2359
CACHAR	453	434	887	544	415	959	478	459	937	1475	1308	2783	5668	5153	10821
CHIRANG	1823	1866	3689	1924	2051	3975	1782	1734	3516	5529	5651	11180	14413	15096	29509
DARRANG	102	83	185	99	96	195	104	145	249	305	324	629	828	856	1684
DHEMAJI	3920	4048	7968	4192	4246	8438	4029	4338	8367	12141	12632	24773	30223	31574	61797
DHUBRI	74	75	149	88	75	163	94	81	175	256	231	487	536	512	1048
DIBRUGARH	859	829	1688	920	844	1764	911	962	1873	2690	2635	5325	6233	6416	12649
DIMA HASAO	1491	1514	3005	1622	1733	3355	1437	1704	3141	4550	4951	9501	12519	13554	26073
GOALPARA	1733	1922	3655	1826	1882	3708	1734	1896	3630	5293	5700	10993	16320	16619	32939
GOLAGHAT	1285	1279	2564	1205	1264	2469	1302	1293	2595	3792	3836	7628	9094	9373	18467
HAILAKANDI	179	160	339	165	150	315	153	128	281	497	438	935	2397	2093	4490
JORHAT	1645	1658	3303	1696	1674	3370	1617	1673	3290	4958	5005	9963	11817	12044	23861
KAMRUP-METRO	775	760	1535	752	861	1613	765	770	1535	2292	2391	4683	5950	6261	12211
KAMRUP-RURAL	1387	1424	2811	1420	1502	2922	1414	1467	2881	4221	4393	8614	12145	12375	24520
KARBI ANGLONG	5069	5261	10330	4844	4973	9817	4526	4501	9027	14439	14735	29174	50279	52463	102742
KARIMGANJ	175	165	340	188	180	368	170	148	318	533	493	1026	1802	1644	3446
KOKRAJHAR	2971	3056	6027	3116	3128	6244	3107	3032	6139	9194	9216	18410	21888	22211	44099
LAKHIMPUR	3440	3738	7178	3750	3724	7474	3622	3858	7480	10812	11320	22132	24619	25318	49937
MARIGAON	1428	1475	2903	1402	1442	2844	1451	1376	2827	4281	4293	8574	11606	11578	23184
NAGAON	1499	1369	2868	1485	1424	2909	1393	1359	2752	4377	4152	8529	12557	11779	24336
NALBARI	244	252	496	257	276	533	221	227	448	722	755	1477	1823	1918	3741
SIBSAGAR	565	613	1178	622	591	1213	583	583	1166	1770	1787	3557	4309	4398	8707
SONITPUR	2314	2261	4575	2424	2213	4637	2250	2207	4457	6988	6681	13669	19933	19727	39660
TINSUKIA	865	865	1730	792	830	1622	743	824	1567	2400	2519	4919	6092	6488	12580
UDALGURI	2445	2588	5033	2431	2598	5029	2582	2466	5048	7458	7652	15110	17440	18410	35850
Total	40662	41879	82541	42135	42648	84783	40732	41693	82425	123529	126220	249749	329194	337951	667145

Source: DISE-2012-13

TABLE-13 : DISTRICT-WISE, SEX-WISE, CLASS-WISE MINORITY ENROLMENT IN GOVT/PROVINCIALISED/RECOGNISED/LOCAL BODY SCHOOLS (CLASS-I-V)

Districts	Class-I			Class-II			Class-III			Class-IV			Class-V			Total(Class-I-V)		
	Boys	Girls	Total	Boys	Girls	Total	Boys	Girls	Total	Boys	Girls	Total	Boys	Girls	Total	Boys	Girls	Total
BAKSA	1211	1188	2399	1077	1095	2172	935	950	1885	792	890	1682	687	766	1453	4702	4889	9591
BARPETA	17207	16903	34110	14623	15529	30152	12183	13386	25569	10491	11701	22192	9379	10335	19714	63883	67854	131737
BONGAIGAON	6462	6037	12499	5144	5209	10353	4549	4694	9243	3906	4300	8206	3413	3879	7292	23474	24119	47593
CACHAR	7765	7579	15344	7419	7452	14871	6779	7061	13840	6383	6742	13125	6056	6322	12378	34402	35156	69558
CHIRANG	1944	1825	3769	1460	1585	3045	1348	1420	2768	1118	1217	2335	910	1058	1968	6780	7105	13885
DARRANG	11339	11270	22609	8088	8376	16464	6581	7233	13814	5582	6753	12335	4716	5843	10559	36306	39475	75781
DHEMAJI	44	57	101	32	51	83	37	44	81	40	44	84	30	26	56	183	222	405
DHUBRI	26900	26292	53192	20847	21353	42200	17814	19016	36830	14765	17129	31894	12586	14714	27300	92912	98504	191416
DIBRUGARH	403	401	804	370	390	760	337	358	695	348	344	692	301	299	600	1759	1792	3551
DIMA HASAO	68	54	122	25	40	65	21	29	50	32	24	56	22	29	51	168	176	344
GOALPARA	9163	8872	18035	6996	6976	13972	5991	6150	12141	5193	5728	10921	4382	5189	9571	31725	32915	64640
GOLAGHAT	666	601	1267	632	623	1255	553	552	1105	567	608	1175	557	604	1161	2975	2988	5963
HAILAKANDI	5632	5523	11155	4860	4878	9738	4495	4511	9006	4203	4192	8395	3593	3737	7330	22783	22841	45624
JORHAT	273	288	561	285	276	561	274	267	541	286	244	530	247	274	521	1365	1349	2714
KAMRUP-METRO	1036	1091	2127	978	1017	1995	840	918	1758	843	841	1684	717	782	1499	4414	4649	9063
KAMRUP-RURAL	6535	6586	13121	5414	5759	11173	4989	5266	10255	4655	4955	9610	4311	4664	8975	25904	27230	53134
KARBI ANGLONG	316	339	655	352	366	718	269	260	529	193	204	397	149	138	287	1279	1307	2586
KARIMGANJ	9467	9067	18534	8730	8592	17322	8188	8060	16248	7362	7650	15012	6718	6962	13680	40465	40331	80796
KOKRAJHAR	3386	3114	6500	2758	2893	5651	2654	2671	5325	2293	2467	4760	2036	2300	4336	13127	13445	26572
LAKHIMPUR	3098	2986	6084	2634	2627	5261	2260	2488	4748	2028	2220	4248	1786	1960	3746	11806	12281	24087
MARIGAON	7004	6679	13683	6084	5993	12077	5800	6098	11898	4666	5559	10225	3915	4774	8689	27469	29103	56572
NAGAON	21362	20677	42039	19366	19981	39347	17162	18226	35388	15344	16963	32307	13662	15790	29452	86896	91637	178533
NALBARI	4190	4036	8226	2825	2794	5619	2459	2495	4954	2293	2292	4585	2011	2082	4093	13778	13699	27477
SIBSAGAR	623	679	1302	588	592	1180	556	601	1157	531	559	1090	517	529	1046	2815	2960	5775
SONITPUR	4783	4835	9618	4614	4650	9264	4135	4222	8357	3577	3982	7559	3213	3640	6853	20322	21329	41651
TINSUKIA	330	334	664	337	392	729	366	337	703	319	324	643	317	311	628	1669	1698	3367
UDALGURI	1024	983	2007	642	734	1376	558	656	1214	464	556	1020	418	488	906	3106	3417	6523
Total	152231	148296	300527	127180	130223	257403	112133	117969	230102	98274	108488	206762	86649	97495	184144	576467	602471	1178938

Source: DISE-2012-13

TABLE-14 : DISTRICT-WISE, SEX-WISE, CLASS-WISE MINORITY ENROLMENT IN GOVT/PROVINCIALISED/RECOGNISED/LOCAL BODY SCHOOLS (CLASS-VI-VIII)

Districts	Class-VI			Class-VII			Class-VIII			Total (Class-VI to Class-VIII)			Total (Class-I to Class-VIII)		
	Boys	Girls	Total	Boys	Girls	Total	Boys	Girls	Total	Boys	Girls	Total	Boys	Girls	Total
BAKSA	779	867	1646	761	871	1632	664	860	1524	2204	2598	4802	6906	7487	14393
BARPETA	10724	12805	23529	9812	12013	21825	8966	10848	19814	29502	35666	65168	93385	103520	196905
BONGAIGAON	3538	4536	8074	3397	4096	7493	2831	3631	6462	9766	12263	22029	33240	36382	69622
CACHAR	5844	6185	12029	6219	6580	12799	5901	6383	12284	17964	19148	37112	52366	54304	106670
CHIRANG	975	1201	2176	882	1024	1906	756	964	1720	2613	3189	5802	9393	10294	19687
DARRANG	3834	5295	9129	3314	4553	7867	2890	3964	6854	10038	13812	23850	46344	53287	99631
DHEMAJI	35	69	104	20	51	71	22	39	61	77	159	236	260	381	641
DHUBRI	15335	19169	34504	14417	18425	32842	13023	16364	29387	42775	53958	96733	135687	152462	288149
DIBRUGARH	344	310	654	286	288	574	314	311	625	944	909	1853	2703	2701	5404
DIMA HASAO	34	33	67	19	28	47	27	25	52	80	86	166	248	262	510
GOALPARA	4489	5711	10200	4139	5434	9573	3742	5101	8843	12370	16246	28616	44095	49161	93256
GOLAGHAT	605	687	1292	516	617	1133	519	646	1165	1640	1950	3590	4615	4938	9553
HAILAKANDI	4838	5019	9857	5082	5197	10279	5063	5292	10355	14983	15508	30491	37766	38349	76115
JORHAT	345	299	644	405	344	749	334	315	649	1084	958	2042	2449	2307	4756
KAMRUP-METRO	417	536	953	413	441	854	385	424	809	1215	1401	2616	5629	6050	11679
KAMRUP-RURAL	4434	5267	9701	3936	4746	8682	3694	4258	7952	12064	14271	26335	37968	41501	79469
KARBI ANGLONG	179	210	389	129	186	315	97	143	240	405	539	944	1684	1846	3530
KARIMGANJ	5861	6976	12837	5894	7200	13094	5260	6930	12190	17015	21106	38121	57480	61437	118917
KOKRAJHAR	2484	2618	5102	2278	2658	4936	1920	2308	4228	6682	7584	14266	19809	21029	40838
LAKHIMPUR	1707	1897	3604	1461	1783	3244	1347	1714	3061	4515	5394	9909	16321	17675	33996
MARIGAON	3837	5319	9156	3138	4828	7966	2769	4492	7261	9744	14639	24383	37213	43742	80955
NAGAON	12467	17170	29637	11244	15725	26969	10063	15563	25626	33774	48458	82232	120670	140095	260765
NALBARI	2348	2387	4735	2249	2328	4577	2234	2174	4408	6831	6889	13720	20609	20588	41197
SIBSAGAR	509	519	1028	508	527	1035	486	459	945	1503	1505	3008	4318	4465	8783
SONITPUR	2268	3181	5449	2230	2816	5046	1812	2556	4368	6310	8553	14863	26632	29882	56514
TINSUKIA	286	288	574	337	481	818	298	433	731	921	1202	2123	2590	2900	5490
UDALGURI	400	525	925	306	527	833	341	504	845	1047	1556	2603	4153	4973	9126
Total	88916	109079	197995	83392	103767	187159	75758	96701	172459	248066	309547	557613	824533	912018	1736551

Source: DISE-2012-13

TABLE-15 : DISTRICT-WISE, SEX-WISE, CLASS-WISE ENROLMENT IN UN-RECOGNISED(VENTURE) SCHOOLS (CLASS-I-V)

Districts	Class-I			Class-II			Class-III			Class-IV			Class-V			Total(Class-I-V)		
	Boys	Girls	Total	Boys	Girls	Total	Boys	Girls	Total	Boys	Girls	Total	Boys	Girls	Total	Boys	Girls	Total
BAKSA	3081	2919	6000	2533	2419	4952	2363	2237	4600	2078	2041	4119	2007	1806	3813	12062	11422	23484
BARPETA	4425	3990	8415	3790	3523	7313	3138	2999	6137	2880	2564	5444	2463	2276	4739	16696	15352	32048
BONGAIGAON	2964	2760	5724	2374	2032	4406	1951	1740	3691	1701	1448	3149	1475	1305	2780	10465	9285	19750
CACHAR	4326	3754	8080	4131	3659	7790	3899	3508	7407	3713	3244	6957	3472	2935	6407	19541	17100	36641
CHIRANG	2360	2212	4572	1682	1575	3257	1533	1389	2922	1242	1162	2404	1075	1027	2102	7892	7365	15257
DARRANG	2195	2130	4325	1585	1632	3217	1282	1337	2619	1125	1192	2317	958	979	1937	7145	7270	14415
DHEMAJI	2569	2561	5130	1956	1991	3947	1726	1782	3508	1611	1559	3170	1478	1392	2870	9340	9285	18625
DHUBRI	14867	14132	28999	11497	10582	22079	9453	8728	18181	8150	7485	15635	7421	6357	13778	51388	47284	98672
DIBRUGARH	1224	1243	2467	1072	989	2061	1001	945	1946	952	808	1760	845	788	1633	5094	4773	9867
DIMA HASAO	65	55	120	50	25	75	40	23	63	29	29	58	19	18	37	203	150	353
GOALPARA	4257	4229	8486	3322	3146	6468	2834	2725	5559	2415	2397	4812	2342	2220	4562	15170	14717	29887
GOLAGHAT	2502	2314	4816	2156	2265	4421	2001	2085	4086	1861	1927	3788	1897	1835	3732	10417	10426	20843
HAILAKANDI	2993	2636	5629	2750	2347	5097	2602	2271	4873	2486	2083	4569	2263	1930	4193	13094	11267	24361
JORHAT	1329	1345	2674	1155	1141	2296	1071	1059	2130	1021	980	2001	977	911	1888	5553	5436	10989
KAMRUP-METRO	775	784	1559	679	741	1420	623	681	1304	646	632	1278	580	558	1138	3303	3396	6699
KAMRUP-RURAL	3428	3353	6781	2868	2926	5794	2554	2680	5234	2412	2347	4759	2188	2090	4278	13450	13396	26846
KARBI ANGLONG	845	807	1652	678	640	1318	598	563	1161	548	522	1070	421	440	861	3090	2972	6062
KARIMGANJ	2647	2437	5084	2613	2391	5004	2540	2271	4811	2449	2175	4624	2607	2183	4790	12856	11457	24313
KOKRAJHAR	5202	5169	10371	4192	4039	8231	3595	3367	6962	3112	2875	5987	2737	2648	5385	18838	18098	36936
LAKHIMPUR	2651	2686	5337	2302	2144	4446	1940	1961	3901	1758	1655	3413	1576	1480	3056	10227	9926	20153
MARIGAON	3059	2882	5941	2503	2388	4891	2149	2146	4295	1813	1888	3701	1616	1669	3285	11140	10973	22113
NAGAON	7338	7243	14581	6966	6798	13764	6324	6171	12495	5701	5717	11418	5507	5440	10947	31836	31369	63205
NALBARI	1939	1758	3697	1419	1323	2742	1219	1181	2400	1095	1034	2129	1066	927	1993	6738	6223	12961
SIBSAGAR	1089	1076	2165	974	931	1905	908	857	1765	879	746	1625	797	732	1529	4647	4342	8989
SONITPUR	4134	4065	8199	3689	3663	7352	3362	3204	6566	2973	2952	5925	2702	2654	5356	16860	16538	33398
TINSUKIA	1558	1651	3209	1431	1468	2899	1276	1286	2562	1257	1100	2357	1149	992	2141	6671	6497	13168
UDALGURI	2400	2313	4713	1881	1919	3800	1692	1653	3345	1489	1493	2982	1313	1244	2557	8775	8622	17397
Total	86222	82504	168726	72248	68697	140945	63674	60849	124523	57396	54055	111451	52951	48836	101787	332491	314941	647432

Source: DISE-2012-13

TABLE-16 : DISTRICT-WISE, SEX-WISE, CLASS-WISE ENROLMENT IN UN-RECOGNISED(VENTURE) SCHOOLS (CLASS-VI-VIII)

Districts	Class-VI			Class-VII			Class-VIII			Total (Class-VI to Class-VIII)			Total (Class-I to Class-VIII)		
	Boys	Girls	Total	Boys	Girls	Total	Boys	Girls	Total	Boys	Girls	Total	Boys	Girls	Total
BAKSA	99	125	224	123	107	230	106	150	256	328	382	710	12390	11804	24194
BARPETA	170	227	397	182	251	433	151	251	402	503	729	1232	17199	16081	33280
BONGAIGAON	134	192	326	162	182	344	135	219	354	431	593	1024	10896	9878	20774
CACHAR	1146	999	2145	1115	912	2027	1088	864	1952	3349	2775	6124	22890	19875	42765
CHIRANG	97	106	203	98	92	190	101	87	188	296	285	581	8188	7650	15838
DARRANG	434	522	956	361	380	741	281	321	602	1076	1223	2299	8221	8493	16714
DHEMAJI	242	199	441	188	165	353	208	180	388	638	544	1182	9978	9829	19807
DHUBRI	288	291	579	246	256	502	257	205	462	791	752	1543	52179	48036	100215
DIBRUGARH	297	203	500	298	217	515	270	226	496	865	646	1511	5959	5419	11378
DIMA HASAO	16	11	27	10	7	17	7	7	14	33	25	58	236	175	411
GOALPARA	411	478	889	394	431	825	363	376	739	1168	1285	2453	16338	16002	32340
GOLAGHAT	202	208	410	232	218	450	214	203	417	648	629	1277	11065	11055	22120
HAILAKANDI	215	167	382	194	165	359	218	187	405	627	519	1146	13721	11786	25507
JORHAT	110	147	257	125	139	264	127	166	293	362	452	814	5915	5888	11803
KAMRUP-METRO	342	333	675	352	325	677	315	361	676	1009	1019	2028	4312	4415	8727
KAMRUP-RURAL	314	396	710	310	376	686	300	339	639	924	1111	2035	14374	14507	28881
KARBI ANGLONG	175	133	308	126	111	237	88	63	151	389	307	696	3479	3279	6758
KARIMGANJ	233	201	434	227	191	418	199	207	406	659	599	1258	13515	12056	25571
KOKRAJHAR	72	161	233	58	158	216	50	142	192	180	461	641	19018	18559	37577
LAKHIMPUR	244	210	454	237	239	476	270	250	520	751	699	1450	10978	10625	21603
MARIGAON	46	54	100	39	38	77	46	35	81	131	127	258	11271	11100	22371
NAGAON	1263	1785	3048	1238	1779	3017	1114	1756	2870	3615	5320	8935	35451	36689	72140
NALBARI	64	57	121	64	43	107	49	41	90	177	141	318	6915	6364	13279
SIBSAGAR	171	156	327	243	205	448	220	207	427	634	568	1202	5281	4910	10191
SONITPUR	762	933	1695	782	889	1671	732	879	1611	2276	2701	4977	19136	19239	38375
TINSUKIA	548	483	1031	550	522	1072	560	472	1032	1658	1477	3135	8329	7974	16303
UDALGURI	259	312	571	266	316	582	268	308	576	793	936	1729	9568	9558	19126
Total	8354	9089	17443	8220	8714	16934	7737	8502	16239	24311	26305	50616	356802	341246	698048

Source: DISE-2012-13

TABLE-17 : DISTRICT-WISE, SEX-WISE, CLASS-WISE ENROLMENT IN PRIVATE SCHOOLS (CLASS-I-V)

Districts	Class-I			Class-II			Class-III			Class-IV			Class-V			Total(Class-I-V)		
	Boys	Girls	Total	Boys	Girls	Total	Boys	Girls	Total	Boys	Girls	Total	Boys	Girls	Total	Boys	Girls	Total
BAKSA	1035	750	1785	861	692	1553	871	647	1518	775	579	1354	741	500	1241	4283	3168	7451
BARPETA	4113	2436	6549	3434	1904	5338	2785	1735	4520	2205	1372	3577	1960	1147	3107	14497	8594	23091
BONGAIGAON	532	363	895	432	307	739	383	287	670	298	235	533	261	210	471	1906	1402	3308
CACHAR	1364	967	2331	1269	917	2186	1187	857	2044	1058	842	1900	936	736	1672	5814	4319	10133
CHIRANG	624	541	1165	585	408	993	552	347	899	459	300	759	377	296	673	2597	1892	4489
DARRANG	1074	911	1985	998	778	1776	869	691	1560	806	637	1443	780	561	1341	4527	3578	8105
DHEMAJI	1273	938	2211	1142	811	1953	1037	721	1758	875	592	1467	823	592	1415	5150	3654	8804
DHUBRI	4633	2991	7624	3767	2405	6172	3106	1973	5079	2436	1648	4084	2099	1366	3465	16041	10383	26424
DIBRUGARH	1527	1234	2761	1333	1179	2512	1325	1107	2432	1209	992	2201	1114	908	2022	6508	5420	11928
DIMA HASAO	677	466	1143	685	405	1090	624	404	1028	645	379	1024	637	346	983	3268	2000	5268
GOALPARA	1023	828	1851	814	626	1440	661	542	1203	569	533	1102	497	407	904	3564	2936	6500
GOLAGHAT	2053	1670	3723	1898	1430	3328	1717	1325	3042	1567	1191	2758	1494	1119	2613	8729	6735	15464
HAILAKANDI	572	432	1004	547	430	977	515	432	947	471	378	849	441	370	811	2546	2042	4588
JORHAT	1366	1149	2515	1328	1037	2365	1188	994	2182	1112	957	2069	1124	867	1991	6118	5004	11122
KAMRUP-METRO	356	307	663	368	274	642	408	296	704	353	250	603	292	235	527	1777	1362	3139
KAMRUP-RURAL	2030	1571	3601	1870	1304	3174	1584	1183	2767	1539	1107	2646	1340	1004	2344	8363	6169	14532
KARBI ANGLONG	2871	2285	5156	2659	2070	4729	2492	1878	4370	2234	1690	3924	1977	1583	3560	12233	9506	21739
KARIMGANJ	2749	2196	4945	2569	2068	4637	2515	2009	4524	2351	1862	4213	2214	1837	4051	12398	9972	22370
KOKRAJHAR	1145	833	1978	1050	751	1801	1008	666	1674	868	614	1482	777	547	1324	4848	3411	8259
LAKHIMPUR	1223	930	2153	1063	829	1892	1012	701	1713	887	657	1544	809	574	1383	4994	3691	8685
MARIGAON	930	645	1575	785	648	1433	749	503	1252	643	422	1065	555	427	982	3662	2645	6307
NAGAON	1560	1197	2757	1423	1070	2493	1318	1074	2392	1180	929	2109	1139	772	1911	6620	5042	11662
NALBARI	885	654	1539	692	512	1204	618	482	1100	587	406	993	459	375	834	3241	2429	5670
SIBSAGAR	1725	1458	3183	1541	1286	2827	1502	1177	2679	1440	1135	2575	1354	1105	2459	7562	6161	13723
SONITPUR	1201	873	2074	1045	772	1817	972	705	1677	906	707	1613	778	586	1364	4902	3643	8545
TINSUKIA	2114	1645	3759	1902	1493	3395	1841	1292	3133	1618	1167	2785	1471	1124	2595	8946	6721	15667
UDALGURI	524	368	892	431	347	778	384	335	719	373	270	643	334	275	609	2046	1595	3641
Total	41179	30638	71817	36491	26753	63244	33223	24363	57586	29464	21851	51315	26783	19869	46652	167140	123474	290614

Source: DISE-2012-13

TABLE-18 : DISTRICT-WISE, SEX-WISE, CLASS-WISE ENROLMENT IN PRIVATE SCHOOLS (CLASS-VI-VIII)

Districts	Class-VI			Class-VII			Class-VIII			Total (Class-VI to Class-VIII)			Total (Class-I to Class-VIII)		
	Boys	Girls	Total	Boys	Girls	Total	Boys	Girls	Total	Boys	Girls	Total	Boys	Girls	Total
BAKSA	697	521	1218	645	513	1158	610	520	1130	1952	1554	3506	6235	4722	10957
BARPETA	1364	841	2205	1080	690	1770	976	609	1585	3420	2140	5560	17917	10734	28651
BONGAIGAON	199	124	323	144	78	222	124	84	208	467	286	753	2373	1688	4061
CACHAR	885	739	1624	834	735	1569	713	604	1317	2432	2078	4510	8246	6397	14643
CHIRANG	279	208	487	322	228	550	243	208	451	844	644	1488	3441	2536	5977
DARRANG	628	468	1096	473	370	843	413	319	732	1514	1157	2671	6041	4735	10776
DHEMAJI	818	572	1390	745	533	1278	641	437	1078	2204	1542	3746	7354	5196	12550
DHUBRI	1500	1073	2573	1192	856	2048	1074	745	1819	3766	2674	6440	19807	13057	32864
DIBRUGARH	1266	1072	2338	1227	1068	2295	1080	979	2059	3573	3119	6692	10081	8539	18620
DIMA HASAO	556	302	858	504	267	771	455	255	710	1515	824	2339	4783	2824	7607
GOALPARA	394	307	701	334	294	628	286	263	549	1014	864	1878	4578	3800	8378
GOLAGHAT	1318	1000	2318	1237	939	2176	1196	835	2031	3751	2774	6525	12480	9509	21989
HAILAKANDI	533	394	927	454	351	805	469	353	822	1456	1098	2554	4002	3140	7142
JORHAT	926	792	1718	936	717	1653	842	706	1548	2704	2215	4919	8822	7219	16041
KAMRUP-METRO	283	218	501	268	220	488	254	210	464	805	648	1453	2582	2010	4592
KAMRUP-RURAL	1103	912	2015	1015	799	1814	973	772	1745	3091	2483	5574	11454	8652	20106
KARBI ANGLONG	1810	1359	3169	1616	1265	2881	1575	1183	2758	5001	3807	8808	17234	13313	30547
KARIMGANJ	1284	1075	2359	1204	957	2161	1193	1034	2227	3681	3066	6747	16079	13038	29117
KOKRAJHAR	677	556	1233	653	497	1150	609	428	1037	1939	1481	3420	6787	4892	11679
LAKHIMPUR	738	596	1334	642	512	1154	609	446	1055	1989	1554	3543	6983	5245	12228
MARIGAON	458	418	876	463	343	806	450	318	768	1371	1079	2450	5033	3724	8757
NAGAON	854	649	1503	813	623	1436	743	672	1415	2410	1944	4354	9030	6986	16016
NALBARI	392	275	667	286	231	517	239	188	427	917	694	1611	4158	3123	7281
SIBSAGAR	1270	950	2220	1115	878	1993	1068	868	1936	3459	2696	6155	11021	8857	19878
SONITPUR	799	590	1389	766	529	1295	687	498	1185	2252	1617	3869	7154	5260	12414
TINSUKIA	1421	1110	2531	1370	1047	2417	1228	958	2186	4019	3115	7134	12965	9836	22801
UDALGURI	309	247	556	288	222	510	256	187	443	853	656	1509	2899	2251	5150
Total	22767	17368	40135	20626	15762	36388	19006	14679	33685	62399	47809	110208	229539	171283	400822

Source: DISE-2012-13

TABLE-19 : DISTRICT-WISE, SEX-WISE, CLASS-WISE OVER ALL ENROLMENT IN DISE-2012-13 (CLASS-I-V)

Districts	Class-I			Class-II			Class-III			Class-IV			Class-V			Total(Class-I-V)		
	Boys	Girls	Total	Boys	Girls	Total	Boys	Girls	Total	Boys	Girls	Total	Boys	Girls	Total	Boys	Girls	Total
BAKSA	13415	13429	26844	11182	11269	22451	10536	10552	21088	10018	10198	20216	9419	9486	18905	54570	54934	109504
BARPETA	30374	28002	58376	26185	25448	51633	22229	22544	44773	19609	19875	39484	17615	18003	35618	116012	113872	229884
BONGAIGAON	12686	11856	24542	10541	10177	20718	9526	9298	18824	8456	8611	17067	7741	7901	15642	48950	47843	96793
CACHAR	25180	23855	49035	24405	23345	47750	22791	22049	44840	21708	21151	42859	20527	19821	40348	114611	110221	224832
CHIRANG	9728	9538	19266	7395	7304	14699	6980	6939	13919	6361	6183	12544	5677	5685	11362	36141	35649	71790
DARRANG	18532	18468	37000	13860	14088	27948	11532	12360	23892	10244	11539	21783	9167	10254	19421	63335	66709	130044
DHEMAJI	11864	11780	23644	9476	9518	18994	9026	9003	18029	8508	8251	16759	7887	7635	15522	46761	46187	92948
DHUBRI	52024	48940	100964	40923	39133	80056	34830	34421	69251	29610	30730	60340	25922	26553	52475	183309	179777	363086
DIBRUGARH	15080	14923	30003	13874	13568	27442	13039	12732	25771	12220	11769	23989	11649	11018	22667	65862	64010	129872
DIMA HASAO	3915	3805	7720	3126	2939	6065	2636	2626	5262	2364	2362	4726	2052	1960	4012	14093	13692	27785
GOALPARA	22018	20449	42467	17123	16306	33429	15048	14698	29746	13278	13700	26978	12104	12669	24773	79571	77822	157393
GOLAGHAT	12693	12284	24977	11769	11768	23537	11488	11450	22938	11287	10978	22265	10914	10442	21356	58151	56922	115073
HAILAKANDI	12911	12100	25011	11640	11122	22762	10883	10387	21270	10396	9704	20100	9249	8862	18111	55079	52175	107254
JORHAT	10970	11026	21996	10306	10343	20649	9892	9721	19613	9509	9454	18963	9300	9006	18306	49977	49550	99527
KAMRUP-METRO	6687	7011	13698	6611	6757	13368	6646	6747	13393	6310	6490	12800	6089	6309	12398	32343	33314	65657
KAMRUP-RURAL	18649	18410	37059	16625	16858	33483	15434	15775	31209	15192	15167	30359	14254	14635	28889	80154	80845	160999
KARBI ANGLONG	18390	18514	36904	15081	15237	30318	13221	13188	26409	11942	11765	23707	10213	10201	20414	68847	68905	137752
KARIMGANJ	21379	20268	41647	20931	19669	40600	20024	18854	38878	18470	18110	36580	17749	17198	34947	98553	94099	192652
KOKRAJHAR	16848	16119	32967	13876	13602	27478	12890	12460	25350	11775	11253	23028	10650	10766	21416	66039	64200	130239
LAKHIMPUR	16445	16185	32630	14305	14085	28390	13105	13215	26320	12446	12170	24616	11225	11356	22581	67526	67011	134537
MARIGAON	15887	15106	30993	13984	13723	27707	13538	13550	27088	11642	12555	24197	10417	11319	21736	65468	66253	131721
NAGAON	42462	40942	83404	39457	39835	79292	36088	36906	72994	33348	34822	68170	30945	32895	63840	182300	185400	367700
NALBARI	10682	10117	20799	8200	7939	16139	7460	7288	14748	7166	6857	14023	6762	6608	13370	40270	38809	79079
SIBSAGAR	13376	13242	26618	12114	11851	23965	11578	11006	22584	11211	10747	21958	10735	10078	20813	59014	56924	115938
SONITPUR	25337	24587	49924	23239	22931	46170	21821	21154	42975	19976	19764	39740	18374	18344	36718	108747	106780	215527
TINSUKIA	16121	15770	31891	14793	14088	28881	13624	13199	26823	12783	12030	24813	11872	10866	22738	69193	65953	135146
UDALGURI	11623	11761	23384	9634	9888	19522	8836	9082	17918	8168	8517	16685	7788	7762	15550	46049	47010	93059
Total	485276	468487	953763	420655	412791	833446	384701	381204	765905	353997	354752	708749	326296	327632	653928	1970925	1944866	3915791

Source: DISE-2012-13

TABLE-20 : DISTRICT-WISE, SEX-WISE, CLASS-WISE OVER ALL ENROLMENT IN DISE-2012-13 (CLASS-VI-VIII)

Districts	Class-VI			Class-VII			Class-VIII			Total (Class-VI to Class-VIII)			Total (Class-I to Class-VIII)		
	Boys	Girls	Total	Boys	Girls	Total	Boys	Girls	Total	Boys	Girls	Total	Boys	Girls	Total
BAKSA	9644	9846	19490	10094	10423	20517	9792	10289	20081	29530	30558	60088	84100	85492	169592
BARPETA	17394	19534	36928	16465	18705	35170	15318	17432	32750	49177	55671	104848	165189	169543	334732
BONGAIGAON	6782	7594	14376	6993	7630	14623	6141	6990	13131	19916	22214	42130	68866	70057	138923
CACHAR	16697	16527	33224	17442	17003	34445	16558	16474	33032	50697	50004	100701	165308	160225	325533
CHIRANG	5232	5362	10594	5410	5400	10810	4699	4713	9412	15341	15475	30816	51482	51124	102606
DARRANG	8308	9754	18062	7697	9146	16843	7017	8247	15264	23022	27147	50169	86357	93856	180213
DHEMAJI	8525	8421	16946	8498	8753	17251	8226	8650	16876	25249	25824	51073	72010	72011	144021
DHUBRI	22622	26160	48782	21428	25144	46572	19581	22710	42291	63631	74014	137645	246940	253791	500731
DIBRUGARH	10967	10273	21240	10810	10172	20982	10184	9866	20050	31961	30311	62272	97823	94321	192144
DIMA HASAO	2558	2384	4942	2657	2580	5237	2387	2443	4830	7602	7407	15009	21695	21099	42794
GOALPARA	10012	11794	21806	9720	11388	21108	8849	10767	19616	28581	33949	62530	108152	111771	219923
GOLAGHAT	10347	9909	20256	9924	9691	19615	10242	9790	20032	30513	29390	59903	88664	86312	174976
HAILAKANDI	8254	7993	16247	8580	8081	16661	8558	8532	17090	25392	24606	49998	80471	76781	157252
JORHAT	9298	8748	18046	9756	9163	18919	9392	9171	18563	28446	27082	55528	78423	76632	155055
KAMRUP-METRO	6296	6305	12601	6053	6361	12414	6085	6303	12388	18434	18969	37403	50777	52283	103060
KAMRUP-RURAL	14142	14969	29111	13922	14744	28666	13939	14409	28348	42003	44122	86125	122157	124967	247124
KARBI ANGLONG	10298	10251	20549	9718	9742	19460	9366	8916	18282	29382	28909	58291	98229	97814	196043
KARIMGANJ	13016	13795	26811	13036	14018	27054	12291	13688	25979	38343	41501	79844	136896	135600	272496
KOKRAJHAR	9670	9789	19459	9553	9739	19292	8896	9005	17901	28119	28533	56652	94158	92733	186891
LAKHIMPUR	12192	12322	24514	12134	12205	24339	11851	12110	23961	36177	36637	72814	103703	103648	207351
MARIGAON	8960	10580	19540	8187	10163	18350	7907	9883	17790	25054	30626	55680	90522	96879	187401
NAGAON	25472	31124	56596	24395	29630	54025	22817	29947	52764	72684	90701	163385	254984	276101	531085
NALBARI	6803	6799	13602	6847	7063	13910	6997	7068	14065	20647	20930	41577	60917	59739	120656
SIBSAGAR	10252	9557	19809	10059	9572	19631	9625	9256	18881	29936	28385	58321	88950	85309	174259
SONITPUR	15804	16579	32383	16227	15773	32000	14426	14758	29184	46457	47110	93567	155204	153890	309094
TINSUKIA	10323	9883	20206	10338	9881	20219	9821	9482	19303	30482	29246	59728	99675	95199	194874
UDALGURI	6995	7455	14450	6868	7260	14128	6725	6853	13578	20588	21568	42156	66637	68578	135215
Total	296863	313707	610570	292811	309430	602241	277690	297752	575442	867364	920889	1788253	2838289	2865755	5704044

Source: DISE-2012-13

**TABLE-21 : DISTRICT-WISE NO. OF SINGLE TEACHER SCHOOLS IN GOVT/PROVINCIALISED PRIMARY & UPPER PRIMARY SCHOOLS
UNDER ELEMENTRY**

Districts	Total Schools		Single Teacher Schools			% of Single Teacher Schools with more than 15 Students	
	Lower Primary	Upper Primary	Lower Primary	in %	Upper Primary	Lower Primary	Upper Primary
BAKSA	1188	201	449	37.79%	-	36.28%	-
BARPETA	1663	297	65	3.91%	-	3.79%	-
BONGAIGAON	696	136	18	2.59%	-	2.44%	-
CACHAR	1855	299	783	42.21%	-	41.89%	-
CHIRANG	725	67	84	11.59%	-	11.31%	-
DARRANG	967	98	85	8.79%	-	7.86%	-
DHEMAJI	1136	168	158	13.91%	-	13.29%	-
DHUBRI	1634	346	109	6.67%	-	6.67%	-
DIBRUGARH	1302	237	101	7.76%	-	6.91%	-
DIMA HASAO	753	105	231	30.68%	-	11.82%	-
GOALPARA	1298	213	200	15.41%	-	14.41%	-
GOLAGHAT	1093	235	16	1.46%	-	1.28%	-
HAILAKANDI	1099	238	309	28.12%	-	27.75%	-
JORHAT	1631	322	97	5.95%	-	4.23%	-
KAMRUP-METRO	490	101	39	7.96%	-	7.96%	-
KAMRUP-RURAL	1680	304	101	6.01%	-	5.60%	-
KARBI ANGLONG	1773	185	403	22.73%	-	18.50%	-
KARIMGANJ	1429	240	452	31.63%	-	31.28%	-
KOKRAJHAR	1314	139	226	17.20%	-	16.36%	-
LAKHIMPUR	1505	338	24	1.59%	-	1.53%	-
MARIGAON	1048	178	96	9.16%	-	9.06%	-
NAGAON	2341	437	36	1.54%	-	1.54%	-
NALBARI	883	154	9	1.02%	-	1.02%	-
SIBSAGAR	1762	319	2	0.11%	-	0.00%	-
SONITPUR	1775	202	107	6.03%	-	5.75%	-
TINSUKIA	989	154	49	4.95%	-	4.55%	-
UDALGURI	1035	110	102	9.86%	-	8.89%	-
Total	35064	5823	4351	12.41%	-	11.36%	-

Source: DISE-2012-13

TABLE-22 : DISTRICT-WISE PUPIL TEACHER RATIO (PTR) IN GOVT/PROVINCIALISED PRIMARY SCHOOLS

Districts	No. of LP schools			PTR	Range of PTR								
	Lower Primary	LP with UP	LP level Total		PTR : <30	PTR : 31-40	PTR : 41-50	PTR : 51-60	PTR : 61-70	PTR : 71-80	PTR : 71-80	PTR : 81-100	PTR : >100
BAKSA	1188	25	1213	33.6	610	181	120	101	59	49	29	24	40
BARPETA	1663	33	1696	34.0	862	306	197	130	77	58	27	9	30
BONGAIGAON	696	26	722	32.5	373	145	85	50	37	12	5	2	13
CACHAR	1855	43	1898	45.5	525	330	276	207	139	85	67	65	204
CHIRANG	725	7	732	24.3	499	75	58	33	28	8	7	8	16
DARRANG	967	22	989	32.7	523	189	139	63	39	12	7	7	10
DHEMAJI	1136	30	1166	24.2	874	142	49	46	23	13	6	8	5
DHUBRI	1634	53	1687	57.7	300	239	259	201	183	131	105	72	197
DIBRUGARH	1302	54	1356	26.3	919	226	116	44	23	15	5	3	5
DIMA HASAO	753	0	753	7.3	713	22	10	4	3	1	0	0	0
GOALPARA	1298	42	1340	35.5	676	266	142	113	45	29	25	13	31
GOLAGHAT	1093	40	1133	27.0	803	223	52	21	22	6	3	1	2
HAILAKANDI	1099	30	1129	27.6	597	172	95	76	59	42	26	19	43
JORHAT	1631	47	1678	20.6	1346	172	83	32	18	12	7	5	3
KAMRUP-METRO	490	12	502	26.6	318	80	38	19	15	15	1	8	8
KAMRUP-RURAL	1680	62	1742	26.3	1254	234	104	78	23	18	15	4	12
KARBI ANGLONG	1773	1	1774	29.7	1091	296	173	90	42	32	15	7	28
KARIMGANJ	1429	53	1482	40.4	506	267	185	146	94	82	56	34	112
KOKRAJHAR	1314	12	1326	26.7	823	196	137	69	31	32	15	11	12
LAKHIMPUR	1505	51	1556	20.2	1324	132	53	24	11	5	4	0	3
MARIGAON	1048	32	1080	31.0	620	225	120	58	20	13	10	6	8
NAGAON	2341	77	2418	29.9	1403	521	238	110	66	35	16	9	20
NALBARI	883	39	922	21.6	714	86	50	27	9	11	5	15	5
SIBSAGAR	1762	70	1832	10.3	1806	23	2	1	0	0	0	0	0
SONITPUR	1775	58	1833	25.8	1289	283	126	52	23	15	6	10	29
TINSUKIA	989	8	997	27.1	695	176	73	25	15	5	3	1	4
UDALGURI	1035	14	1049	27.1	720	166	58	31	26	17	14	2	15
Total	35064	941	36005	28.0	22183	5373	3038	1851	1130	753	479	343	855

Source: DISE-2012-13

TABLE-23 : DISTRICT-WISE GOVT/PROVINCIALISED PRIMARY AND UPPER PRIMARY SCHOOLS HAVING DIFFERENT FACILITIES

Districts	Lower Primary						Upper Primary							
	No of Schools	Drinking Water		Boys Toilet		Girls Toilet		No of Schools	Drinking Water		Boys Toilet		Girls Toilet	
BAKSA	1188	1132	95.29%	1075	90.49%	1158	97.47%	201	196	97.51%	175	87.06%	200	99.50%
BARPETA	1663	1628	97.90%	1096	65.90%	1410	84.79%	297	292	98.32%	220	74.07%	283	95.29%
BONGAIGAON	696	633	90.95%	341	48.99%	436	62.64%	136	134	98.53%	57	41.91%	118	86.76%
CACHAR	1855	1295	69.81%	1048	56.50%	1636	88.19%	299	216	72.24%	166	55.52%	272	90.97%
CHIRANG	725	690	95.17%	401	55.31%	721	99.45%	67	66	98.51%	35	52.24%	67	100.00%
DARRANG	967	815	84.28%	697	72.08%	821	84.90%	98	93	94.90%	39	39.80%	91	92.86%
DHEMAJI	1136	1131	99.56%	775	68.22%	1120	98.59%	168	168	100.00%	96	57.14%	166	98.81%
DHUBRI	1634	1624	99.39%	1191	72.89%	1599	97.86%	346	345	99.71%	246	71.10%	344	99.42%
DIBRUGARH	1302	1280	98.31%	1017	78.11%	1210	92.93%	237	236	99.58%	183	77.22%	227	95.78%
DIMA HASAO	753	257	34.13%	146	19.39%	736	97.74%	105	30	28.57%	35	33.33%	103	98.10%
GOALPARA	1298	1290	99.38%	1285	99.00%	1288	99.23%	213	213	100.00%	213	100.00%	212	99.53%
GOLAGHAT	1093	1087	99.45%	1023	93.60%	1070	97.90%	235	234	99.57%	208	88.51%	234	99.57%
HAILAKANDI	1099	517	47.04%	687	62.51%	897	81.62%	238	138	57.98%	165	69.33%	212	89.08%
JORHAT	1631	1615	99.02%	1204	73.82%	1616	99.08%	322	316	98.14%	241	74.84%	321	99.69%
KAMRUP-M	490	458	93.47%	402	82.04%	489	99.80%	101	91	90.10%	84	83.17%	101	100.00%
KAMRUP-R	1680	1616	96.19%	1407	83.75%	1660	98.81%	304	292	96.05%	221	72.70%	300	98.68%
K. ANGLONG	1773	1216	68.58%	1122	63.28%	1745	98.42%	185	160	86.49%	100	54.05%	176	95.14%
KARIMGANJ	1429	948	66.34%	659	46.12%	1159	81.11%	240	166	69.17%	127	52.92%	227	94.58%
KOKRAJHAR	1314	1170	89.04%	911	69.33%	1304	99.24%	139	128	92.09%	114	82.01%	135	97.12%
LAKHIMPUR	1505	1502	99.80%	922	61.26%	1460	97.01%	338	337	99.70%	171	50.59%	328	97.04%
MARIGAON	1048	1031	98.38%	904	86.26%	1032	98.47%	178	178	100.00%	144	80.90%	178	100.00%
NAGAON	2341	2323	99.23%	1575	67.28%	2268	96.88%	437	434	99.31%	227	51.95%	427	97.71%
NALBARI	883	881	99.77%	586	66.36%	784	88.79%	154	154	100.00%	98	63.64%	148	96.10%
SIBSAGAR	1762	1760	99.89%	1514	85.93%	1759	99.83%	319	319	100.00%	285	89.34%	319	100.00%
SONITPUR	1775	1647	92.79%	1564	88.11%	1494	84.17%	202	198	98.02%	163	80.69%	195	96.53%
TINSUKIA	989	989	100.00%	792	80.08%	980	99.09%	154	154	100.00%	115	74.68%	152	98.70%
UDALGURI	1035	925	89.37%	974	94.11%	1034	99.90%	110	110	100.00%	105	95.45%	110	100.00%
Total	35064	31460	89.72%	25318	72.21%	32886	93.79%	5823	5398	92.70%	4033	69.26%	5646	96.96%

Source: DISE-2012-13

TABLE-24 : DISTRICT-WISE STATUS OF CLASSROOMS IN GOVT./PROVINCIALISED PRIMARY AND UPPER PRIMARY SCHOOLS

Districts	No. of Classrooms						Average Student Classroom ratio		Schools with Student-Classroom Ratio >= 60			
	No. of LPS	No. of LPS classrooms	Average Classrooms per LPS	No. of UPS	No. of UPS classrooms	Average Classrooms per UPS	Lower Primary	Upper Primary	Lower Primary	LPS in %	Upper Primary	UPS in %
BAKSA	1188	3152	2.7	201	920	4.6	24.5	26.7	51	4.3%	6	3.0%
BARPETA	1663	5143	3.1	297	1262	4.2	33.8	33.1	333	20.0%	61	20.5%
BONGAIGAON	696	1869	2.7	136	563	4.1	39.4	35.4	342	49.1%	32	23.5%
CACHAR	1855	4673	2.5	299	1271	4.3	37.8	40.6	428	23.1%	54	18.1%
CHIRANG	725	1945	2.7	67	371	5.5	26.5	39.8	81	11.2%	10	14.9%
DARRANG	967	3008	3.1	98	495	5.1	35.5	33.2	436	45.1%	33	33.7%
DHEMAJI	1136	3024	2.7	168	800	4.8	21.7	26.5	7	0.6%	0	0.0%
DHUBRI	1634	6194	3.8	346	1792	5.2	38.4	28.9	531	32.5%	33	9.5%
DIBRUGARH	1302	3814	2.9	237	1049	4.4	22.3	28.9	37	2.8%	8	3.4%
DIMA HASAO	753	1768	2.3	105	352	3.4	11.3	13.6	1	0.1%	0	0.0%
GOALPARA	1298	3609	2.8	213	885	4.2	32.7	32.1	349	26.9%	35	16.4%
GOLAGHAT	1093	3347	3.1	235	1025	4.4	23.5	27.4	60	5.5%	20	8.5%
HAILAKANDI	1099	2178	2.0	238	773	3.2	35.8	29.1	367	33.4%	41	17.2%
JORHAT	1631	4097	2.5	322	1362	4.2	18.7	18.6	50	3.1%	0	0.0%
KAMRUP-M	490	1956	4.0	101	451	4.5	27.4	34.0	14	2.9%	2	2.0%
KAMRUP-R	1680	5144	3.1	304	1398	4.6	23.1	24.1	130	7.7%	10	3.3%
K. ANGLONG	1773	4801	2.7	185	738	4.0	22.7	26.6	83	4.7%	7	3.8%
KARIMGANJ	1429	3556	2.5	240	962	4.0	39.2	42.9	584	40.9%	76	31.7%
KOKRAJHAR	1314	3884	3.0	139	782	5.6	21.6	31.7	49	3.7%	6	4.3%
LAKHIMPUR	1505	4240	2.8	338	1344	4.0	24.5	21.6	125	8.3%	14	4.1%
MARIGAON	1048	3008	2.9	178	851	4.8	34.2	31.5	281	26.8%	15	8.4%
NAGAON	2341	7835	3.3	437	2065	4.7	36.7	36.7	778	33.2%	129	29.5%
NALBARI	883	2848	3.2	154	731	4.7	20.8	19.3	71	8.0%	3	1.9%
SIBSAGAR	1762	4909	2.8	319	1257	3.9	18.9	21.4	49	2.8%	5	1.6%
SONITPUR	1775	5777	3.3	202	1120	5.5	27.4	35.1	331	18.6%	47	23.3%
TINSUKIA	989	3801	3.8	154	894	5.8	22.5	35.0	61	6.2%	13	8.4%
UDALGURI	1035	3000	2.9	110	605	5.5	23.0	31.1	56	5.4%	5	4.5%
Total	35064	102580	2.9	5823	26118	4.5	28.1	29.8	5685	16.2%	665	11.4%

Source: DISE-2012-13

TABLE-25 : DISTRICT-WISE GER, NER, DROP OUT AND TRANSITION RATE

District	Primary			Upper Primary			Transition Rate from LP to UP
	GER	NER	Dropout rate	GER	NER	Dropout rate	
BAKSA	104.6%	91.0%	12.7%	109.0%	92.9%	5.7%	98.5%
BARPETA	100.8%	95.4%	8.9%	100.1%	90.4%	10.3%	100.0%
BONGAIGAON	108.9%	96.9%	10.1%	94.7%	86.9%	3.4%	95.6%
CACHAR	104.6%	95.5%	12.4%	101.0%	89.1%	13.7%	76.9%
CHIRANG	110.8%	96.4%	12.3%	91.0%	83.0%	5.3%	95.2%
DARRANG	104.4%	95.1%	15.3%	94.4%	88.4%	10.1%	88.7%
DHEMAJI	101.6%	99.2%	10.5%	98.8%	97.6%	10.1%	100.0%
DHUBRI	105.2%	95.1%	12.2%	100.1%	87.4%	17.9%	98.6%
DIBRUGARH	104.6%	97.0%	8.0%	94.4%	89.3%	8.4%	91.4%
DIMA HASAO	123.0%	95.8%	13.3%	86.2%	75.3%	5.0%	100.0%
GOALPARA	103.7%	94.7%	15.5%	95.6%	85.1%	17.7%	96.1%
GOLAGHAT	104.3%	98.9%	5.9%	97.5%	94.1%	7.7%	94.6%
HAILAKANDI	100.4%	92.8%	14.6%	108.3%	91.8%	22.2%	80.1%
JORHAT	102.3%	94.8%	7.5%	105.6%	96.1%	6.8%	98.4%
KAMRUP-M	98.1%	90.0%	4.6%	105.0%	89.4%	3.4%	100.0%
KAMRUP-R	98.3%	93.5%	8.1%	108.8%	95.8%	2.0%	99.0%
K. ANGLONG	108.1%	96.5%	11.9%	88.9%	82.8%	11.0%	100.0%
KARIMGANJ	103.4%	96.1%	11.3%	100.6%	90.0%	22.5%	73.6%
KOKRAJHAR	106.0%	96.7%	11.2%	90.2%	83.7%	9.8%	94.5%
LAKHIMPUR	101.6%	95.2%	4.7%	101.0%	93.7%	10.7%	100.0%
MARIGAON	97.6%	96.8%	15.2%	94.2%	93.0%	17.5%	85.4%
NAGAON	99.1%	94.4%	9.6%	98.5%	88.9%	13.7%	86.8%
NALBARI	102.7%	97.9%	6.0%	97.3%	94.0%	3.5%	99.0%
SIBSAGAR	102.1%	96.8%	2.7%	98.6%	94.4%	2.5%	99.3%
SONITPUR	105.3%	96.4%	11.1%	94.4%	86.8%	8.7%	83.9%
TINSUKIA	104.8%	93.4%	13.4%	91.1%	80.9%	8.3%	83.1%
UDALGURI	99.2%	95.5%	15.3%	100.2%	88.1%	10.1%	51.7%
Total	103.1%	95.4%	9.7%	98.4%	89.5%	10.4%	93.7%

Source: DISE-2012-13 and VER-2012-13

TABLE-26 : CLASS WISE ENROLMENT OF GOVT/PROVINCIALISED SCHOOLS (UNDER DEPTT. OF ELEMENTARY ONLY)

Districts	Class-I	Class-II	Class-III	Class-IV	Class-V	Class-VI	Class-VII	Class-VIII	Class-I-VIII
BAKSA	18732	15679	14706	14537	13629	7901	8601	8104	101889
BARPETA	43205	38808	33934	30286	27595	14764	14203	12769	215564
BONGAIGAON	17874	15550	14445	13369	12351	6914	6950	6077	93530
CACHAR	38372	37534	35124	33749	31986	16823	17797	16951	228336
CHIRANG	13414	10334	9982	9275	8494	5314	5187	4272	66272
DARRANG	30572	22809	19563	17907	16044	5865	5673	4904	123337
DHEMAJI	16303	13094	12763	12122	11237	6679	7300	7229	86727
DHUBRI	64241	51741	45916	40557	35146	17607	18186	15907	289301
DIBRUGARH	19261	17671	16852	15995	15217	10410	10093	9788	115287
DIMA HASAO	5948	4435	3788	3238	2583	1610	1700	1472	24774
GOALPARA	31224	24905	22390	20555	18930	9467	9828	9132	146431
GOLAGHAT	16395	15748	15782	15684	14974	9472	9183	9413	106651
HAILAKANDI	18326	16633	15390	14623	13037	7214	7696	7611	100530
JORHAT	16576	15806	15135	14707	14254	8274	8552	8485	101789
KAMRUP-METRO	11035	10845	10950	10491	10272	5237	5215	4891	68936
KAMRUP-RURAL	26481	24390	23068	22835	22181	11272	11413	11003	152643
KARBI ANGLONG	29855	24079	20718	18534	15832	6703	6719	6175	128615
KARIMGANJ	30483	29580	28093	26320	24804	13802	14322	13189	180593
KOKRAJHAR	20362	17253	16475	15388	14486	8502	8676	7646	108788
LAKHIMPUR	24611	21614	20377	19336	17840	9946	9826	9271	132821
MARIGAON	23381	21285	21454	19337	17376	9484	8842	8442	129601
NAGAON	64925	61952	57132	53728	50151	26645	25157	23958	363648
NALBARI	15207	11961	10990	10731	10411	4499	4873	4741	73413
SIBSAGAR	21195	19154	18053	17688	16741	9322	9178	8396	119727
SONITPUR	35959	33488	31560	29412	27593	13691	13493	12145	197341
TINSUKIA	19474	17957	17056	16068	15034	10785	10263	10206	116843
UDALGURI	16927	14323	13321	12613	11942	6583	6420	5834	87963
Total	690338	608628	565017	529085	490140	264785	265346	248011	3661350

Source: DISE-2012-13

TABLE-27 : CLASS WISE ENROLMENT OF GOVT/PROVINCIALISED SCHOOLS (UNDER DEPTT. OF ELEMENTARY AND COMPOSITE)

Districts	Class-I	Class-II	Class-III	Class-IV	Class-V	Class-VI	Class-VII	Class-VIII	Class-I-VIII
BAKSA	18732	15679	14706	14537	13629	10427	11349	10858	109917
BARPETA	43279	38863	34004	30351	27658	21364	20972	19151	235642
BONGAIGAON	17874	15550	14445	13369	12351	8261	8741	7410	98001
CACHAR	38372	37534	35124	33749	31986	22927	23907	23268	246867
CHIRANG	13414	10334	9982	9275	8494	6230	6405	5192	69326
DARRANG	30572	22809	19563	17907	16044	9250	9110	8103	133358
DHEMAJI	16303	13094	12763	12122	11237	7440	8259	8182	89400
DHUBRI	64241	51741	45916	40557	35146	21841	22188	19962	301592
DIBRUGARH	19261	17671	16852	15995	15217	13894	13642	13164	125696
DIMA HASAO	5948	4435	3788	3238	2583	2372	2527	2314	27205
GOALPARA	31224	24905	22390	20555	18930	12242	12419	11428	154093
GOLAGHAT	16395	15748	15782	15684	14974	12232	12027	12220	115062
HAILAKANDI	18326	16633	15390	14623	13037	8565	9170	9203	104947
JORHAT	16576	15806	15135	14707	14254	12051	12856	12655	114040
KAMRUP-METRO	11101	10905	11007	10544	10326	8891	8678	8698	80150
KAMRUP-RURAL	26481	24390	23068	22835	22181	18388	18552	18559	174454
KARBI ANGLONG	29855	24079	20718	18534	15832	11855	11369	10703	142945
KARIMGANJ	30520	29673	28135	26359	24823	16951	17207	16478	190146
KOKRAJHAR	20362	17253	16475	15388	14486	10075	10038	9075	113152
LAKHIMPUR	24611	21614	20377	19336	17840	13609	13446	13110	143943
MARIGAON	23381	21285	21454	19337	17376	11154	10625	10443	135055
NAGAON	64925	61952	57132	53728	50151	34286	32950	32071	387195
NALBARI	15207	11961	10990	10731	10411	8847	9199	9329	86675
SIBSAGAR	21195	19154	18053	17688	16741	14757	14703	13904	136195
SONITPUR	35959	33488	31560	29412	27593	20692	20466	18274	217444
TINSUKIA	19474	17957	17056	16068	15034	13115	13322	12800	124826
UDALGURI	16927	14323	13321	12613	11942	8564	8251	7888	93829
Total	690515	608836	565186	529242	490276	360280	362378	344442	3951155

Source: DISE-2012-13

TABLE-28 : SEX WISE % OF TEACHERS AND PTR IN GOVT/PROVINCIALISED PRIMARY & UPPER PRIMARY SCHOOLS

District	Sex wise % age of Teachers				Pupils Teacher Ratio(PTR)					
	Lower Primary		Upper Primary		Lower Primary		Upper Primary		PTR	
	Male	Female	Male	Female	Rural	Urban	Rural	Urban	Primary	Upper Primary
BAKSA	78.9%	21.1%	88.0%	12.0%	33.7	14.2	16.7	0.0	33.6	16.7
BARPETA	67.2%	32.8%	79.6%	20.4%	34.6	24.2	20.6	13.7	34.0	20.2
BONGAIGAON	66.9%	33.1%	76.1%	23.9%	33.7	22.6	17.1	13.7	32.5	16.6
CACHAR	61.0%	39.0%	71.5%	28.5%	46.9	31.8	23.6	20.9	45.5	23.4
CHIRANG	67.2%	32.8%	81.8%	18.2%	24.3	23.7	30.5	25.7	24.3	30.1
DARRANG	60.4%	39.6%	76.8%	23.2%	32.9	28.9	19.6	15.1	32.7	19.3
DHEMAJI	65.1%	34.9%	76.9%	23.1%	24.2	23.4	14.7	12.6	24.2	14.6
DHUBRI	77.4%	22.6%	85.5%	14.5%	60.6	31.9	23.8	22.4	57.7	23.7
DIBRUGARH	52.2%	47.8%	58.3%	41.7%	26.0	28.7	19.2	17.4	26.3	19.0
DIMA HASAO	42.2%	57.8%	80.8%	19.2%	8.8	3.0	7.3	8.4	7.3	7.4
GOALPARA	68.0%	32.0%	79.8%	20.2%	35.4	37.8	18.8	18.1	35.5	18.7
GOLAGHAT	57.3%	42.7%	66.3%	33.7%	26.7	31.9	19.1	18.4	27.0	19.1
HAILAKANDI	69.7%	30.3%	82.3%	17.7%	29.2	11.4	12.9	9.9	27.6	12.6
JORHAT	54.4%	45.6%	62.2%	37.8%	20.0	28.8	14.1	14.8	20.6	14.1
KAMRUP-M	33.3%	66.7%	41.3%	58.7%	34.1	24.7	24.4	14.5	26.6	16.6
KAMRUP-R	68.2%	31.8%	75.1%	24.9%	26.4	22.3	14.2	12.6	26.3	14.1
K. ANGLONG	62.8%	37.2%	79.6%	20.4%	29.3	33.1	16.9	23.2	29.7	17.6
KARIMGANJ	70.5%	29.5%	79.2%	20.8%	41.4	21.9	24.5	12.9	40.4	23.9
KOKRAJHAR	73.2%	26.8%	82.6%	17.4%	27.1	18.1	22.6	13.5	26.7	22.0
LAKHIMPUR	58.7%	41.3%	73.0%	27.0%	20.0	23.0	11.2	15.0	20.2	11.4
MARIGAON	62.1%	37.9%	73.7%	26.3%	31.1	25.8	21.4	16.2	31.0	21.2
NAGAON	59.4%	40.6%	70.1%	29.9%	30.4	24.0	22.0	18.2	29.9	21.5
NALBARI	72.3%	27.7%	79.7%	20.3%	21.6	21.7	10.7	11.3	21.6	10.7
SIBSAGAR	50.8%	49.2%	58.3%	41.7%	10.2	11.3	7.8	8.5	10.3	7.9
SONITPUR	62.7%	37.3%	72.0%	28.0%	26.1	22.2	24.4	16.8	25.8	23.7
TINSUKIA	56.8%	43.2%	60.8%	39.2%	26.8	29.1	25.9	18.2	27.1	25.0
UDALGURI	71.4%	28.6%	80.2%	19.8%	27.3	23.4	21.1	26.0	27.1	21.3
Total	62.0%	38.0%	73.0%	27.0%	28.4	23.0	17.9	15.9	28.0	17.7

Source: DISE-2012-13

TABLE-29: AVERAGE CLASSROOM PER SCHOOL (GOVT/PROVINCIALISED UNDER DEPTT. OF ELEMENTARY ONLY)

Districts	Lower Primary						Upper Primary					
	DISE-2007-08	DISE-2008-09	DISE-2009-10	DISE-2010-11	DISE-2011-12	DISE-2012-13	DISE-2007-08	DISE-2008-09	DISE-2009-10	DISE-2010-11	DISE-2011-12	DISE-2012-13
BAKSA*	-	-	-	-	2.55	2.65	-	-	-	-	4.54	4.58
BARPETA	1.73	2.31	2.60	2.84	2.73	3.09	3.54	3.77	3.82	3.92	3.70	4.25
BONGAIGAON	1.73	1.93	2.63	2.64	2.47	2.69	3.26	3.60	4.36	4.23	3.99	4.14
CACHAR	1.65	1.93	2.23	2.35	2.18	2.52	3.90	3.87	3.87	4.41	4.14	4.25
CHIRANG*	-	-	-	-	2.38	2.68	-	-	-	-	4.94	5.54
DARRANG	1.70	2.20	3.28	3.34	2.81	3.11	3.83	4.47	5.29	5.42	4.92	5.05
DHEMAJI	2.64	2.63	2.63	2.71	2.70	2.66	3.73	4.24	3.98	4.08	4.02	4.76
DHUBRI	1.68	2.44	3.40	3.56	3.14	3.79	3.06	3.20	3.68	3.93	4.20	5.18
DIBRUGARH	1.86	2.06	3.18	3.21	2.82	2.93	3.60	3.68	4.09	4.20	4.27	4.43
DIMA HASAO	1.90	2.00	2.04	2.17	2.15	2.35	3.13	3.31	3.12	3.19	3.19	3.35
GOALPARA	1.92	2.19	2.99	3.05	2.60	2.78	3.48	3.64	3.90	3.90	4.03	4.15
GOLAGHAT	1.70	2.11	3.00	3.09	2.90	3.06	3.11	3.57	4.14	4.25	4.14	4.36
HAILAKANDI	1.38	1.58	1.65	1.69	1.76	1.98	2.78	2.88	2.95	3.07	2.96	3.25
JORHAT	1.58	1.69	2.15	2.20	2.29	2.51	3.39	3.59	4.00	4.06	4.05	4.23
KAMRUP-R	1.90	2.75	2.98	3.05	3.00	3.99	3.72	4.10	4.15	4.22	4.18	4.47
KAMRUP-M*	-	-	-	-	-	3.06	-	-	-	-	-	4.60
K. ANGLONG	1.44	2.01	2.63	2.64	2.40	2.71	2.86	3.29	3.70	3.52	3.55	3.99
KARIMGANJ	1.50	1.80	2.33	2.41	2.27	2.49	3.40	3.47	3.80	3.93	3.92	4.01
KOKRAJHAR	1.61	2.11	2.44	2.44	2.16	2.96	3.80	4.30	4.45	4.54	4.54	5.63
LAKHIMPUR	1.74	2.28	2.91	2.99	2.74	2.82	2.94	3.02	3.71	3.75	3.66	3.98
MARIGAON	1.68	2.29	3.30	3.33	2.57	2.87	3.46	4.14	4.74	4.77	4.51	4.78
NAGAON	1.94	2.28	3.07	3.22	2.95	3.35	3.86	3.88	4.03	4.21	4.20	4.73
NALBARI	1.96	2.15	2.84	2.96	3.03	3.23	4.16	4.33	4.60	4.66	4.49	4.75
SIBSAGAR	1.68	1.80	2.22	2.34	2.46	2.79	2.78	2.90	3.47	3.62	3.73	3.94
SONITPUR	2.31	2.99	3.63	3.65	3.06	3.25	4.13	4.65	5.60	5.62	5.45	5.54
TINSUKIA	2.37	3.02	3.92	3.97	3.62	3.84	3.91	4.06	5.15	5.30	5.42	5.81
UDALGURI*	-	-	-	-	2.83	2.90	-	-	-	-	5.66	5.50
Total	1.79	2.20	2.78	2.87	2.65	2.93	3.47	3.71	4.07	4.17	4.15	4.49

Source: DISE-2012-13, N.B. * New Districts

TABLE-30: STUDENT CLASSROOM RATIO (GOVT/PROVINCIALISED UNDER DEPTT. OF ELEMENTARY ONLY)

Districts	Lower Primary						Upper Primary					
	DISE-2007-08	DISE-2008-09	DISE-2009-10	DISE-2010-11	DISE-2011-12	DISE-2012-13	DISE-2007-08	DISE-2008-09	DISE-2009-10	DISE-2010-11	DISE-2011-12	DISE-2012-13
BAKSA*	-	-	-	-	27.2	24.5	-	-	-	-	28.1	26.7
BARPETA	55.5	39.3	33.4	29.9	39.1	33.8	47.71	44.49	41.92	39.43	38.0	33.1
BONGAIGAON	50.7	43.7	30.9	29.8	42.9	39.4	60.67	54.53	41.90	42.61	36.5	35.4
CACHAR	58.7	45.2	40.0	36.9	45.7	37.8	59.72	61.58	53.41	46.76	43.6	40.6
CHIRANG*	-	-	-	-	30.8	26.5	-	-	-	-	44.8	39.8
DARRANG	48.7	36.0	23.1	21.4	39.9	35.5	52.07	45.64	36.97	34.62	33.8	33.2
DHEMAJI	19.5	19.0	18.9	18.0	23.3	21.7	39.44	35.20	37.82	36.80	33.8	26.5
DHUBRI	90.5	61.4	45.8	40.6	49.4	38.4	67.68	65.70	54.33	48.63	36.7	28.9
DIBRUGARH	32.9	28.0	17.2	16.6	23.0	22.3	42.94	41.17	35.79	33.79	29.9	28.9
DIMA HASAO	13.6	12.0	11.6	10.5	12.2	11.3	16.71	16.08	16.44	14.91	14.5	13.6
GOALPARA	50.8	41.0	28.8	28.1	36.3	32.7	52.81	49.98	43.94	42.36	34.3	32.1
GOLAGHAT	40.3	32.4	21.4	19.7	25.6	23.5	48.27	41.57	34.03	31.61	29.6	27.4
HAILAKANDI	44.8	39.4	39.0	37.8	43.1	35.8	46.10	45.20	41.67	38.10	35.6	29.1
JORHAT	27.4	24.4	18.7	17.7	21.2	18.7	28.99	27.12	23.05	22.13	20.4	18.6
KAMRUP-R	39.4	26.9	24.1	22.7	27.3	27.4	42.03	38.25	35.25	32.93	29.3	34.0
KAMRUP-M*	-	-	-	-	-	23.1	-	-	-	-	-	24.1
K. ANGLONG	43.1	31.4	22.7	22.0	26.3	22.7	43.80	37.90	32.26	32.04	30.7	26.6
KARIMGANJ	61.6	50.9	38.7	36.8	44.7	39.2	63.69	67.31	55.15	51.90	45.3	42.9
KOKRAJHAR	40.0	30.1	26.3	25.0	31.7	21.6	55.01	50.93	46.58	45.60	39.9	31.7
LAKHIMPUR	33.8	25.0	19.3	18.7	25.7	24.5	35.50	35.61	27.94	27.03	24.2	21.6
MARIGAON	61.5	44.6	30.4	28.7	40.0	34.2	53.67	46.89	39.95	39.37	34.5	31.5
NAGAON	61.9	51.1	36.5	33.0	43.1	36.7	54.22	56.09	52.04	47.04	42.3	36.7
NALBARI	31.9	28.2	20.4	19.1	22.4	20.8	34.17	32.95	30.44	27.77	22.0	19.3
SIBSAGAR	26.7	24.3	19.2	18.0	21.2	18.9	38.12	36.58	28.79	26.59	23.1	21.4
SONITPUR	36.0	26.6	21.7	20.8	29.4	27.4	51.62	45.18	40.70	39.34	35.8	35.1
TINSUKIA	34.7	26.1	19.6	18.9	24.0	22.5	64.83	61.07	46.15	42.33	39.1	35.0
UDALGURI*	-	-	-	-	24.4	23.0	-	-	-	-	30.6	31.1
Total	44.1	34.7	26.7	25.1	32.1	28.1	48.12	45.57	39.52	37.15	33.1	29.8

Source: DISE-2012-13, N.B. * New Districts

Note:*SCR of Lower Primary school is increased in 2011-12 due to integration of Class-V to Lower Primary.

TABLE-31: DRINKING WATER FACILITIES (GOVT/PROVINCIALISED UNDER DEPTT. OF ELEMENTARY ONLY)

Districts	Lower Primary						Upper Primary					
	DISE-2007-08	DISE-2008-09	DISE-2009-10	DISE-2010-11	DISE-2011-12	DISE-2012-13	DISE-2007-08	DISE-2008-09	DISE-2009-10	DISE-2010-11	DISE-2011-12	DISE-2012-13
BAKSA*	-	-	-	-	97.3%	95.3%	-	-	-	-	95.6%	97.5%
BARPETA	99.3%	98.5%	98.3%	97.6%	97.7%	97.9%	99.4%	96.9%	99.15%	99.4%	98.6%	98.3%
BONGAIGAON	88.1%	90.4%	93.8%	94.7%	98.7%	90.9%	87.0%	90.8%	96.20%	97.3%	97.8%	98.5%
CACHAR	45.5%	49.1%	69.6%	73.0%	77.7%	69.8%	44.1%	43.8%	65.55%	69.6%	70.9%	72.2%
CHIRANG*	-	-	-	-	93.2%	95.2%	-	-	-	-	95.5%	98.5%
DARRANG	79.8%	82.5%	88.7%	89.2%	96.7%	84.3%	77.3%	79.1%	87.02%	87.5%	94.9%	94.9%
DHEMAJI	72.7%	96.0%	97.0%	97.8%	97.7%	99.6%	68.5%	97.0%	98.81%	98.8%	97.0%	100.0%
DHUBRI	82.4%	85.1%	97.1%	97.4%	99.9%	99.4%	82.0%	86.8%	96.71%	97.1%	100.0%	99.7%
DIBRUGARH	93.1%	94.3%	98.6%	99.0%	98.8%	98.3%	88.8%	90.0%	98.74%	98.7%	99.2%	99.6%
DIMA HASAO	27.2%	27.9%	36.4%	36.6%	39.0%	34.1%	25.9%	28.2%	30.91%	33.3%	28.3%	28.6%
GOALPARA	82.6%	83.1%	98.8%	99.3%	99.2%	99.4%	77.1%	77.1%	99.53%	99.5%	99.1%	100.0%
GOLAGHAT	91.0%	90.2%	97.7%	98.0%	98.7%	99.5%	83.4%	83.8%	95.74%	94.9%	97.0%	99.6%
HAILAKANDI	49.9%	45.2%	58.5%	59.2%	54.9%	47.0%	48.1%	45.4%	62.18%	63.9%	59.2%	58.0%
JORHAT	95.1%	95.5%	99.1%	98.6%	97.7%	99.0%	96.6%	96.9%	98.76%	98.8%	96.9%	98.1%
KAMRUP-R	87.0%	88.9%	95.0%	96.6%	95.8%	93.5%	80.8%	82.5%	92.68%	95.0%	94.6%	90.1%
KAMRUP-M*	-	-	-	-	-	96.2%	-	-	-	-	-	96.1%
K. ANGLONG	40.1%	42.8%	56.9%	58.3%	68.1%	68.6%	48.8%	53.7%	71.84%	76.6%	78.4%	86.5%
KARIMGANJ	61.7%	59.6%	67.8%	69.5%	73.2%	66.3%	50.6%	50.0%	63.33%	66.3%	66.3%	69.2%
KOKRAJHAR	88.0%	88.7%	92.0%	92.9%	94.1%	89.0%	78.1%	78.8%	86.39%	89.1%	90.6%	92.1%
LAKHIMPUR	80.9%	88.4%	94.7%	96.7%	97.9%	99.8%	77.1%	84.9%	92.31%	94.1%	95.9%	99.7%
MARIGAON	91.2%	91.2%	96.8%	96.4%	97.7%	98.4%	86.5%	87.9%	93.89%	96.6%	98.3%	100.0%
NAGAON	87.8%	90.0%	96.6%	99.8%	99.8%	99.2%	86.5%	88.9%	95.44%	99.8%	99.8%	99.3%
NALBARI	86.0%	86.9%	93.2%	93.3%	99.3%	99.8%	88.3%	88.4%	93.41%	94.1%	98.7%	100.0%
SIBSAGAR	84.4%	88.7%	99.1%	99.3%	99.0%	99.9%	81.9%	85.9%	98.45%	99.1%	99.1%	100.0%
SONITPUR	87.7%	89.9%	95.5%	96.4%	98.0%	92.8%	83.1%	84.3%	96.06%	97.5%	97.5%	98.0%
TINSUKIA	91.9%	93.0%	98.2%	99.2%	99.8%	100.0%	88.3%	88.3%	97.40%	100.0%	100.0%	100.0%
UDALGURI*	-	-	-	-	89.0%	89.4%	-	-	-	-	87.3%	100.0%
Total	79.3%	81.4%	89.0%	89.9%	91.5%	89.7%	77.4%	79.7%	89.25%	90.9%	91.3%	92.7%

Source: DISE-2012-13, N.B. * New Districts

TABLE-32: COMMON TOILET FACILITIES (GOVT/PROVINCIALISED UNDER DEPTT. OF ELEMENTARY ONLY)

Districts	Lower Primary						Upper Primary					
	DISE-2007-08	DISE-2008-09	DISE-2009-10	DISE-2010-11	DISE-2011-12	DISE-2012-13	DISE-2007-08	DISE-2008-09	DISE-2009-10	DISE-2010-11	DISE-2011-12	DISE-2012-13
BAKSA*	-	-	-	-	95.6%	90.5%	-	-	-	-	90.6%	87.1%
BARPETA	14.5%	22.7%	71.8%	73.0%	75.0%	65.9%	36.0%	43.3%	81.8%	86.0%	82.1%	74.1%
BONGAIGAON	33.7%	47.3%	77.1%	71.6%	84.9%	49.0%	48.4%	55.4%	87.5%	80.4%	83.8%	41.9%
CACHAR	19.8%	30.9%	60.7%	62.3%	68.2%	56.5%	44.7%	46.8%	71.9%	71.2%	71.2%	55.5%
CHIRANG*	-	-	-	-	66.6%	55.3%	-	-	-	-	59.7%	52.2%
DARRANG	34.1%	38.2%	83.7%	87.2%	91.4%	72.1%	47.8%	51.0%	86.1%	85.1%	74.5%	39.8%
DHEMAJI	6.7%	40.3%	38.1%	49.4%	68.4%	68.2%	31.0%	60.7%	56.5%	60.1%	55.4%	57.1%
DHUBRI	29.4%	41.4%	77.0%	71.9%	74.7%	72.9%	51.7%	55.6%	76.9%	75.7%	72.8%	71.1%
DIBRUGARH	29.9%	35.7%	64.2%	74.4%	75.3%	78.1%	50.4%	54.6%	76.9%	84.0%	75.5%	77.2%
DIMA HASAO	14.7%	15.8%	26.9%	30.4%	45.2%	19.4%	31.5%	33.6%	62.7%	65.7%	67.9%	33.3%
GOALPARA	39.7%	39.9%	68.8%	42.8%	78.9%	99.0%	48.1%	49.1%	95.8%	28.6%	53.1%	100.0%
GOLAGHAT	66.0%	70.5%	88.3%	87.4%	88.8%	93.6%	57.4%	63.0%	80.9%	77.9%	80.4%	88.5%
HAILAKANDI	41.3%	43.0%	43.4%	52.9%	61.0%	62.5%	48.1%	52.5%	56.7%	66.0%	69.7%	69.3%
JORHAT	35.7%	49.1%	78.7%	78.0%	69.0%	73.8%	46.3%	54.7%	77.0%	77.6%	73.0%	74.8%
KAMRUP-R	84.6%	82.4%	95.1%	95.4%	87.8%	82.0%	52.3%	53.3%	83.3%	81.7%	75.1%	83.2%
KAMRUP-M*	-	-	-	-	-	83.8%	-	-	-	-	-	72.7%
K. ANGLONG	14.3%	24.0%	43.3%	54.3%	65.7%	63.3%	20.7%	43.8%	56.8%	62.0%	60.5%	54.1%
KARIMGANJ	32.2%	33.5%	45.5%	57.5%	69.1%	46.1%	57.7%	57.5%	54.2%	68.3%	72.9%	52.9%
KOKRAJHAR	25.5%	27.6%	43.3%	49.2%	62.3%	69.3%	51.4%	55.5%	68.6%	67.3%	68.3%	82.0%
LAKHIMPUR	15.1%	22.4%	57.5%	55.9%	70.2%	61.3%	36.8%	41.4%	68.3%	59.8%	60.7%	50.6%
MARIGAON	80.8%	82.8%	83.9%	83.6%	86.3%	86.3%	60.0%	63.2%	80.0%	81.0%	81.0%	80.9%
NAGAON	20.1%	31.2%	63.7%	68.2%	76.1%	67.3%	45.8%	49.9%	69.7%	69.9%	69.8%	51.9%
NALBARI	69.2%	71.2%	91.4%	90.0%	92.5%	66.4%	55.0%	61.2%	90.1%	87.2%	92.2%	63.6%
SIBSAGAR	21.4%	23.0%	40.7%	51.9%	62.2%	85.9%	55.3%	58.3%	60.6%	68.2%	68.2%	89.3%
SONITPUR	35.7%	37.9%	61.6%	84.5%	91.4%	88.1%	53.2%	56.9%	80.8%	75.4%	76.7%	80.7%
TINSUKIA	64.6%	70.7%	93.0%	97.3%	96.7%	80.1%	37.0%	43.5%	90.3%	92.9%	87.7%	74.7%
UDALGURI*	-	-	-	-	89.5%	94.1%	-	-	-	-	87.3%	95.5%
Total	35.8%	42.3%	66.4%	69.7%	76.3%	72.2%	47.0%	52.5%	74.7%	73.2%	73.0%	69.3%

Source: DISE-2012-13, N.B. * New Districts

TABLE-33: GIRLS TOILET FACILITIES (GOVT/PROVINCIALISED UNDER DEPTT. OF ELEMENTARY ONLY)

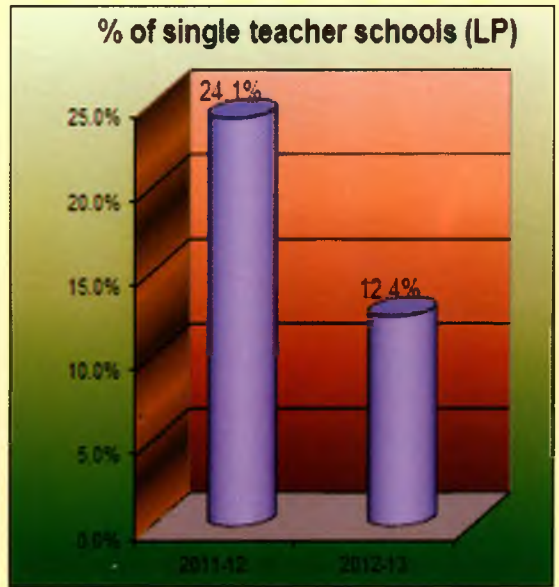
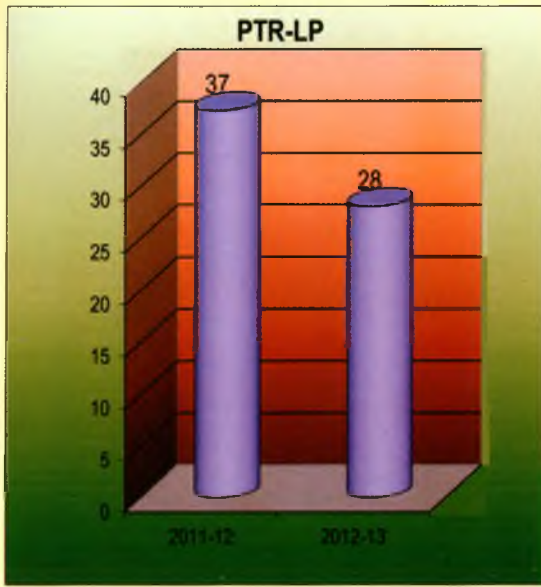
Districts	Lower Primary						Upper Primary					
	DISE-2007-08	DISE-2008-09	DISE-2009-10	DISE-2010-11	DISE-2011-12	DISE-2012-13	DISE-2007-08	DISE-2008-09	DISE-2009-10	DISE-2010-11	DISE-2011-12	DISE-2012-13
BAKSA*	-	-	-	-	58.2%	97.5%	-	-	-	-	80.3%	99.5%
BARPETA	1.0%	5.1%	54.6%	72.6%	79.7%	84.8%	13.7%	17.3%	58.2%	82.3%	89.9%	95.3%
BONGAIGAON	5.7%	14.5%	53.6%	48.2%	70.7%	62.6%	23.4%	26.1%	72.3%	77.2%	88.2%	86.8%
CACHAR	4.3%	14.5%	52.3%	65.2%	70.3%	88.2%	16.1%	22.4%	75.3%	81.6%	78.3%	91.0%
CHIRANG*	-	-	-	-	53.6%	99.4%	-	-	-	-	74.6%	100.0%
DARRANG	5.1%	5.9%	57.7%	58.8%	79.2%	84.9%	21.7%	19.9%	85.1%	84.6%	76.5%	92.9%
DHEMAJI	0.5%	25.6%	31.2%	46.4%	85.4%	98.6%	11.3%	60.7%	61.3%	72.6%	83.9%	98.8%
DHUBRI	3.8%	10.9%	33.7%	73.7%	84.6%	97.9%	13.2%	20.8%	82.3%	90.8%	94.8%	99.4%
DIBRUGARH	5.8%	10.1%	48.0%	61.3%	82.4%	92.9%	24.6%	28.3%	61.8%	74.3%	89.0%	95.8%
DIMA HASAO	2.8%	3.2%	14.2%	14.2%	87.0%	97.7%	13.0%	14.5%	48.2%	50.9%	91.5%	98.1%
GOALPARA	11.1%	11.4%	64.9%	64.0%	71.3%	99.2%	18.7%	18.2%	94.4%	93.0%	92.0%	99.5%
GOLAGHAT	45.8%	3.6%	21.1%	31.1%	62.8%	97.9%	40.9%	51.5%	66.8%	73.2%	86.4%	99.6%
HAILAKANDI	15.3%	15.5%	19.1%	27.0%	41.5%	81.6%	18.1%	22.3%	27.7%	32.8%	42.0%	89.1%
JORHAT	6.8%	20.9%	32.6%	37.9%	78.1%	99.1%	15.2%	25.8%	55.9%	68.3%	91.9%	99.7%
KAMRUP-R	20.2%	17.9%	35.8%	28.7%	40.2%	99.8%	24.2%	23.8%	74.8%	76.4%	82.7%	100.0%
KAMRUP-M*	-	-	-	-	-	98.8%	-	-	-	-	-	98.7%
K. ANGLONG	2.4%	15.8%	44.3%	54.0%	69.6%	98.4%	8.4%	40.4%	70.9%	82.0%	85.9%	95.1%
KARIMGANJ	12.2%	12.7%	11.6%	26.3%	45.3%	81.1%	10.8%	11.3%	36.7%	47.1%	52.9%	94.6%
KOKRAJHAR	5.5%	5.8%	27.5%	34.3%	49.3%	99.2%	24.0%	26.0%	62.7%	67.9%	72.7%	97.1%
LAKHIMPUR	2.3%	3.4%	33.8%	69.6%	79.3%	97.0%	11.8%	11.5%	50.0%	79.3%	84.9%	97.0%
MARIGAON	29.5%	29.0%	25.0%	22.9%	69.4%	98.5%	97.3%	97.3%	48.3%	46.4%	89.9%	100.0%
NAGAON	2.7%	11.1%	50.0%	73.3%	75.3%	96.9%	16.9%	20.9%	74.9%	87.9%	87.6%	97.7%
NALBARI	30.5%	31.5%	53.7%	40.5%	64.4%	88.8%	30.5%	30.4%	68.9%	65.6%	84.4%	96.1%
SIBSAGAR	2.4%	2.7%	15.4%	31.0%	54.3%	99.8%	18.4%	18.4%	48.8%	61.9%	73.3%	100.0%
SONITPUR	3.7%	3.2%	35.0%	62.5%	79.6%	84.2%	26.6%	25.8%	83.7%	87.2%	90.1%	96.5%
TINSUKIA	26.5%	27.4%	50.8%	85.8%	84.6%	99.1%	16.9%	18.8%	71.4%	94.2%	90.9%	98.7%
UDALGURI*	-	-	-	-	67.2%	99.9%	-	-	-	-	90.0%	100.0%
Total	9.9%	12.7%	38.7%	50.3%	68.3%	93.8%	21.4%	26.5%	64.8%	74.2%	82.7%	97.0%

Source: DISE-2012-13, N.B. * New Districts

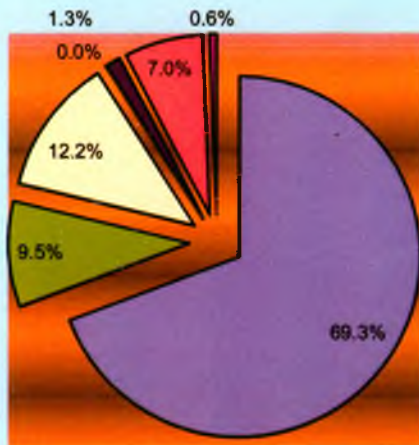
TABLE-34: ACCESS RAMP FACILITIES (GOVT/PROVINCIALISED UNDER DEPTT. OF ELEMENTARY ONLY)

Districts	Lower Primary				Upper Primary			
	DISE-2009-10	DISE-2010-11	DISE-2011-12	DISE-2012-13	DISE-2009-10	DISE-2010-11	DISE-2011-12	DISE-2012-13
BAKSA*	-	55.0%	66.4%	75.2%	-	63.5%	65.5%	79.1%
BARPETA	56.7%	58.8%	85.4%	88.3%	63.1%	62.4%	87.5%	93.9%
BONGAIGAON	38.8%	44.7%	59.3%	52.6%	56.0%	55.5%	63.2%	70.6%
CACHAR	51.8%	56.4%	63.6%	74.7%	56.2%	61.3%	66.6%	81.6%
CHIRANG*	-	39.9%	52.6%	73.5%	-	60.0%	67.2%	83.6%
DARRANG	88.9%	89.4%	93.0%	69.5%	90.9%	93.2%	90.8%	91.8%
DHEMAJI	79.3%	78.2%	85.1%	95.6%	88.1%	87.7%	85.1%	98.8%
DHUBRI	51.5%	66.2%	98.8%	97.9%	45.5%	56.0%	99.4%	98.8%
DIBRUGARH	44.1%	59.5%	63.7%	63.8%	48.3%	63.9%	71.3%	76.8%
DIMA HASAO	56.3%	57.9%	65.6%	69.1%	77.3%	77.8%	79.2%	84.8%
GOALPARA	55.2%	57.5%	78.8%	63.9%	38.3%	40.9%	59.2%	62.4%
GOLAGHAT	71.1%	69.5%	76.9%	80.6%	88.1%	87.7%	89.8%	93.2%
HAILAKANDI	54.4%	55.7%	61.3%	75.3%	62.6%	63.0%	65.5%	84.9%
JORHAT	50.5%	52.9%	66.0%	75.2%	55.9%	56.0%	76.7%	84.5%
KAMRUP-R	80.9%	81.9%	84.3%	79.8%	81.2%	82.2%	84.7%	71.3%
KAMRUP-M*	-	-	-	86.5%	-	-	-	94.1%
K. ANGLONG	34.9%	37.9%	54.5%	72.0%	54.4%	56.4%	58.4%	72.4%
KARIMGANJ	50.8%	52.3%	60.1%	50.9%	55.8%	63.6%	68.3%	70.0%
KOKRAJHAR	44.9%	44.8%	59.3%	81.4%	58.6%	60.6%	66.9%	89.2%
LAKHIMPUR	44.6%	48.5%	69.8%	86.2%	59.8%	59.2%	75.1%	92.6%
MARIGAON	70.1%	71.8%	80.4%	90.5%	88.3%	84.4%	86.0%	97.8%
NAGAON	62.7%	68.9%	83.1%	88.1%	62.4%	73.1%	80.3%	93.1%
NALBARI	50.3%	66.9%	85.8%	88.0%	52.7%	72.2%	85.7%	90.3%
SIBSAGAR	74.6%	79.5%	83.5%	89.4%	76.4%	80.6%	87.1%	93.1%
SONITPUR	78.6%	82.5%	88.3%	70.3%	81.8%	80.0%	85.6%	88.1%
TINSUKIA	81.2%	84.5%	90.8%	87.4%	76.6%	81.5%	85.7%	90.3%
UDALGURI*	-	87.3%	88.6%	75.9%	-	88.8%	90.9%	91.8%
Total	59.98%	63.7%	75.5%	78.7%	65.0%	68.4%	78.5%	86.9%

Source: DISE-2012-13, NB: * New Districts



Management wise share of Enrolment (Class-I-VIII)



- Govt/Provincialised (Both Elementary and Secondary)
- Govt aided (Recognised)
- Unrecognised (Venture)
- KGBV
- TG Managed/Local Body
- Private
- Others

2/2/14

