




# STATISTICAL HAND BOOK

OF

## WEST KAMENG DISTRICT

### Arunachal Pradesh

### 1998



-5416310  
310  
WES-5

DISTRICT STATISTICAL OFFICE  
BOMDILA

STATISTICAL HAND BOOK  
OF  
WEST KAMENG DISTRICT  
ARUNACHAL PRADESH  
1998

Published by :-

District Statistical Office  
West Kameng District  
Bomdila

NIEPA DC



D10709

**LIBRARY & DOCUMENTATION CENTRE**

**National Institute of Educational  
Planning and Administration.**

**17-B, Sri Aurobindo Marg,**

**New Delhi-110016**

DOC. No.....

D-10709

Date.....

19-06-2000

FOREWORD

The Statistical Handbook of West Kameng, 1998 is being brought-out by the District Statistical Cell, Bomdila. It aims to present a clear picture of the achievements made in various Developmental activities in the District. I hope that it would serve as a very useful guide to the District officials, planners and Research Scholars.

I thank all the head of departments who have extended their co-operation towards publication of such Handbook.

Date:- 09-03-99

Sd/- ARUN BAROKA, IAS,  
Deputy Commissioner,  
West Kameng District,  
BOMDILA

\*\*\*\*\*

\*\*\*\*\*

\*\*\*

\*

## INTRODUCTION

The "Statistical Handbook of West Kameng District, 1998" is an annual publication. It aims at presenting a comprehensive picture of various Socio-Economic aspects and progress made in the different fields of development in West Kameng District during the year 1997-98. The chapters of this publication are as per the broad form of coverage prescribed by the Directorate of Economics and Statistics, Government of Assam, Itanagar. The data presented in this publication relating to the 31st March, 1998.

The data used in this publication are collected from various sister departments directly or indirectly. The Statistics Department, Bomdila, therefore, does not accept any responsibility for any kind of error/ omission etc. which might have been originated at the source itself. The source of the data is given at the end of each table in this publication.

The preparation of this Statistical Handbook is sponsored by the Statistics Department, Bomdila of West Kameng District. I wish to express my gratefulness to my sole staff for their co-ordinated efforts towards this publication. Thanks are also due to Shri N.K. Bhattacharjee, STS, Bomdila of this office for collection, compilation and preparation of the draft manuscript copy of the publication. I also acknowledge my gratitude to Sri T.K. Mitra, FI, Bomdila of this office for his sincere and honest efforts to get the draft manuscript copy neatly typed.


I avail this opportunity to extend my thanks and gratitude to all the District Heads of Department/Offices for whose co-operation and help made it possible to bring-out this publication.

Last but not least, I avail this opportunity to acknowledge with my gratitude to Shri Arun Baroka, IAS, Deputy Commissioner, West Kameng District, Bomdila for his guidance and writing "FOREWORD" for this present Statistical Handbook, 1998.

Any suggestion for the improvement of this Statistical Handbook will be most welcome.

Dated Bomdila, the

10/3/, 1999.

  
10/3/99  
(T.K. BHATTACHARYYA)  
District Statistical Officer,  
West Kameng District, BOMDILA.

\*\*\*\*\*

\*\*\*\*\*

\*\*\*

\*

C O N T E N T S

Table No.	Item	Page No.
	i) National Map of West Kameng District	vii
	ii) Synopsis of West Kameng District	1-6
	iii) Highlights on important aspects of West Kameng District	7-8
<b><u>I. ADMINISTRATIVE SET-UP</u></b>		
1.1	Administrative Set-up showing District, Sub-division and Circles as on 31-3-98.	9
1.2	Distance of Circle Headquarters from District Headquarter.	9
<b><u>II. POPULATION (AS PER 1991 CENSUS)</u></b>		
2.1	Districtwise total population of Assembly Panchayat (including SC/ST population) and area	10
2.2	Circle wise list of villages with number of households and population	11-15
<b><u>III. CLIMATE AND RAINFALL</u></b>		
3.1	Annual rainfall of District HQ Bomdila during last two years	16
3.2	Average temperature and relative humidity of District HQ Bomdila during last two years	17
3.3	Altitude of different places of West Kameng District.	18
<b><u>IV. AGRICULTURE</u></b>		
4.1	Land use classification in West Kameng District during the year 1997-98	19-20
4.2	Area, Production and yield per hectre of important crops in West Kameng district during 1997-98	21-22
4.3	Area, and average yield per Hect. of HYV crops during the year 1997-98	23
4.4	Average yield of important crops of West Kameng District during 1997-98	24
4.5	Consumption of chemical fertilizers in West Kameng District during 1997-98	25
4.6	Land Developed under permanent cultivation.	26

Contd.....(ii)

1	2	3
	<u>HORTICULTURE</u>	
4.7	Circlowise Area, Production of fruits in West Kameng District.	27
	<u>V. HEALTH</u>	
5.1	Number of Medical (Allopathic) Institutions in West Kameng District	28
5.2	Number of Ayurvedic, Unani and Homoeopathic institutions in West Kameng	29
5.3	Circlowise number of cases treated in all types of medical institutions in West Kameng District during 1997-98	30
5.4	Number of Indoor and Outdoor patients treated in different institutions	31
5.5	Number of Beds in medical institutions of West Kameng District	32
5.6	Registered Medical and para Medical personnel during 1997-98	33
5.7	Number of Family Welfare Clinic/Centre	34
5.8	Family Welfare Programme in West Kameng district during the year 1997-98	35
	<u>VI. EDUCATION</u>	
6.1	Number of recognised institution by type in West Kameng District during the year 1997-98	36
6.2	Classification of educational institutions in West Kameng District by type as on 31-3-98	37
6.3	Type of Institutionwise number of students as on 31-3-98	38
6.4	Type of Institutionwise number of teaching staff by sex as on 31-3-98	39
6.5	Teacher Pupil ratio by stage in West Kameng district during 1997-98	40
6.6	Expenditure incurred on educational Institution by type of institution	41
	<u>VII. INDUSTRIES</u>	
7.1	Number of registered factories under Factory Act, 1948	42
7.2	Production and employment of Industries registered under Factories Act, 1948.	43
7.3	Statement showing the details of Cottage industries in West Kameng district as on 31-3-98.	44

1	2	3
7.4	Number of Craft centres, Trainees, Cut-turn and Sale proceeds in West Kameng district during the year 1997-98	45
7.5	Trade-wise Passed out Trainees in West Kameng District from Industrial Institute and R.I.D.C.	46
7.6	Small Scale Industries as on 31-3-98 in West Kameng District	47
7.7	Industrial area and estates developed in West Kameng District as on 31-3-98	48
7.8	Amounts of Grants/Loans disbursed to various institutions by Govt. and AP Industrial Development and Financial Corporation Ltd.	49
<b>VIII. FORESTRY AND LOGGING</b>		
8.1	Number of Forest Division, Ranges and Beat Offices in West Kameng District as on 31-3-98	50
8.2	Classification of Forest area management under reservation, protection etc as on 31-3-98.	51
8.3	Forest area protected from fire and cattle grazing during the year 1997-98	52
8.4	Quantity and value of Major Forest produces in West Kameng during 1997-98.	53
8.5	Revenue from and expenditure on forest produces in West Kameng District during 1997-98.	54
8.6	Minor Forest produces in West Kameng district during 1997-98.	55
8.7	Plantation raised in West Kameng Distt.	56
<b>IX. LIVESTOCK AND ANIMAL HUSBANDRY</b>		
9.1	Livestock and Poultry by Circle	57
9.2	Infrastructure facilities in Animal Husbandry in West Kameng District as on 31-3-98.	58
9.3	Number of Milk plant and milk chilling centres and their capacity.	59
9.4	Work done in Veterinary Institutions in West Kameng District during 1997-98	60
9.5	Statement reflecting the activities of Regional Sheep Breeding Farm, Sangti, West Kameng District during 1997-98.	61



X. FISHERY

- |      |   |    |
|------|---|----|
| 10.1 | Circlewise fish farm and village fish pond in West Kameng District as on 31-3-98. | 62 |
| 10.2 | Fish and fish seed production in West Kameng District during the year 1997-98.    | 63 |

XI. CONSTRUCTION

- |      |  |    |
|------|--|----|
| 11.1 | Length of road constructed by different agency in West Kameng District during 1997-98                            | 64 |
| 11.2 | Length of road maintained by different agency in West Kameng District as on 31-3-98                              | 65 |
| 11.3 | Expenditure on road construction/improvement by different agency in West Kameng district during the year 1997-98 | 66 |
| 11.4 | Expenditure on construction/improvement of building in West Kameng District during the year 1997-98              | 67 |

TRANSPORT AND COMMUNICATION

- |      |   |    |
|------|---|----|
| 11.5 | Progress of State Transport commercial wing during the year 1997-98       | 68 |
| 11.6 | Registration of motor vehicles in West Kameng district during 1997-98     | 69 |
| 11.7 | Departmentwise number of vehicles in West Kameng districts as on 31-3-98. | 70 |
| 11.8 | Number of Postal/Telephone institutions and their coverage.               | 71 |

XII. ELECTRICITY

- |      |   |    |
|------|---|----|
| 12.1 | Number of Town/Village electrified in West Kameng district.                 | 72 |
| 12.2 | Installed Plant capacity and electricity generated in West Kameng district. | 73 |
| 12.3 | Consumption of electric power by users in West Kameng district.             | 74 |

XIII. RURAL DEVELOPMENT

- |      |  |    |
|------|--|----|
| 13.1 | Number of Blocks, gram, village covered and population served upto 31-3-98                                       | 75 |
| 13.2 | Physical and financial achievement under Rural Development Programme in West Kameng district during 1997-98      | 76 |
| 13.3 | Govt. expenditure on Rural Development Programme by major heads in West Kameng District during last three years. | 77 |
| 13.4 | Achievement during last 8th Five year plan   | 78 |
| 13.5 | Physical and Financial Target and achievement during last year 1978-79   | 79 |

Contd.....(v)

XIV. WATER SUPPLY/IRRIGATION

14.1	Circlewise No. of villages provided with drinking water in West Kameng District.	80
14.2	Number of Tube-Wells in operation	81
14.3	Net area irrigated by source.	82
14.4	Circlewise area irrigated under major crops in West Kameng District during the year 1997-98	83

XV. CO-OPERATIVE

15.1	Selected Statistics of all Co-operative Societies in West Kameng District as on 31-3-98	84
15.2	Circlewise Number of Co-operative Societies in West Kameng District as on 31-3-98	85
15.3	Co-operative Societies and Banks classified by type in West Kameng District during 1997-98	86
15.4	Selected Statistics of Primary Agricultural Credit Service Societies in West Kameng District.	87

XVI. SERICULTURE

16.1	Circlewise Sericulture activities in West Kameng District during 1997-98	88
16.2	Circlewise production of cocoon and silk yarn in West Kameng District during the year 1997-98.	89

XVII. POLICE

17.1	Police Stations/Outposts and strength of police personnel in West Kameng District as on 31-3-98	90
17.2	Number of accidents by type of vehicle involved in West Kameng District during 1997-98	91
17.3	Incidence of Crime in West Kameng District during the year 1997.	92

XVIII. PANCHAYATRAJ

18.1	Panchayatraj Institution in West Kameng District during the year 1997-98	93
------	--	----

XIX. BANKING

19.1	Number of Banking offices in West Kameng Dist.	94
19.2	Deposits and Advances of scheduled commercial Banks in West Kameng District.	95
19.3	No. of Co-operative Apex Bank in West Kameng District as on 31-3-98.	96

XX. MISCELLANEOUS

20.1	Location of projection unit, No. of operator and show staged in West Kameng District during 1997-98.	97
20.2	Community Listening sets distributed in West Kameng District.	98
21.1	Statement showing the details of books in District Library, Bomdila.	99
21.2	No. of specimen in District Museum of West Kameng	99
21.3	Statement showing No. of weighing/manufacturing instrument verified, Stamped etc. during 1997-98	100
23.1	Social, Cultural and Welfare Organisation in West Kameng as on 31-3-98	101
24.1	Data on employment exchange in West Kameng District Employment Cell, Bomdila.	101
25.1	Information in respect of ICDS cell in West Kameng District.	102
26.1	Procurement of selected commodities by agencies in West Kameng District during last two years.	103
27.1	Tribalism information in respect of West Kameng District as on 31-12-98	104-106
28.1	Statement showing the trend of Births and Deaths events registered in West Kameng District during the last few years	107
28.2	Vital rates of West Kameng District	107
29.1	Statement showing the total number of Regular employees in Govt./Semi-Govt. establishments of West Kameng District and representation of SC/ST in Govt. services as on 31-3-97.	108
29.2	Distribution of employees by broad pay ranges in West Kameng District.	109

/090699/

\*\*\*\*\*  
\*\*\*\*\*  
\*\*\*\*\*  
\*\*\*\*\*  
\*\*\*  
\*  
\*

**NOTIONAL MAP  
OF  
WEST KAMENG  
DISTRICT**

TIBET

TAWANG  
DISTRICT

EAST KAMENG  
DISTRICT



NAFRA

THRIZINO

To  
Tawang

DIRANG

BONDILA

JAMERI

To  
Seppa

RUPA

KALAKTANG

BHALURPONG

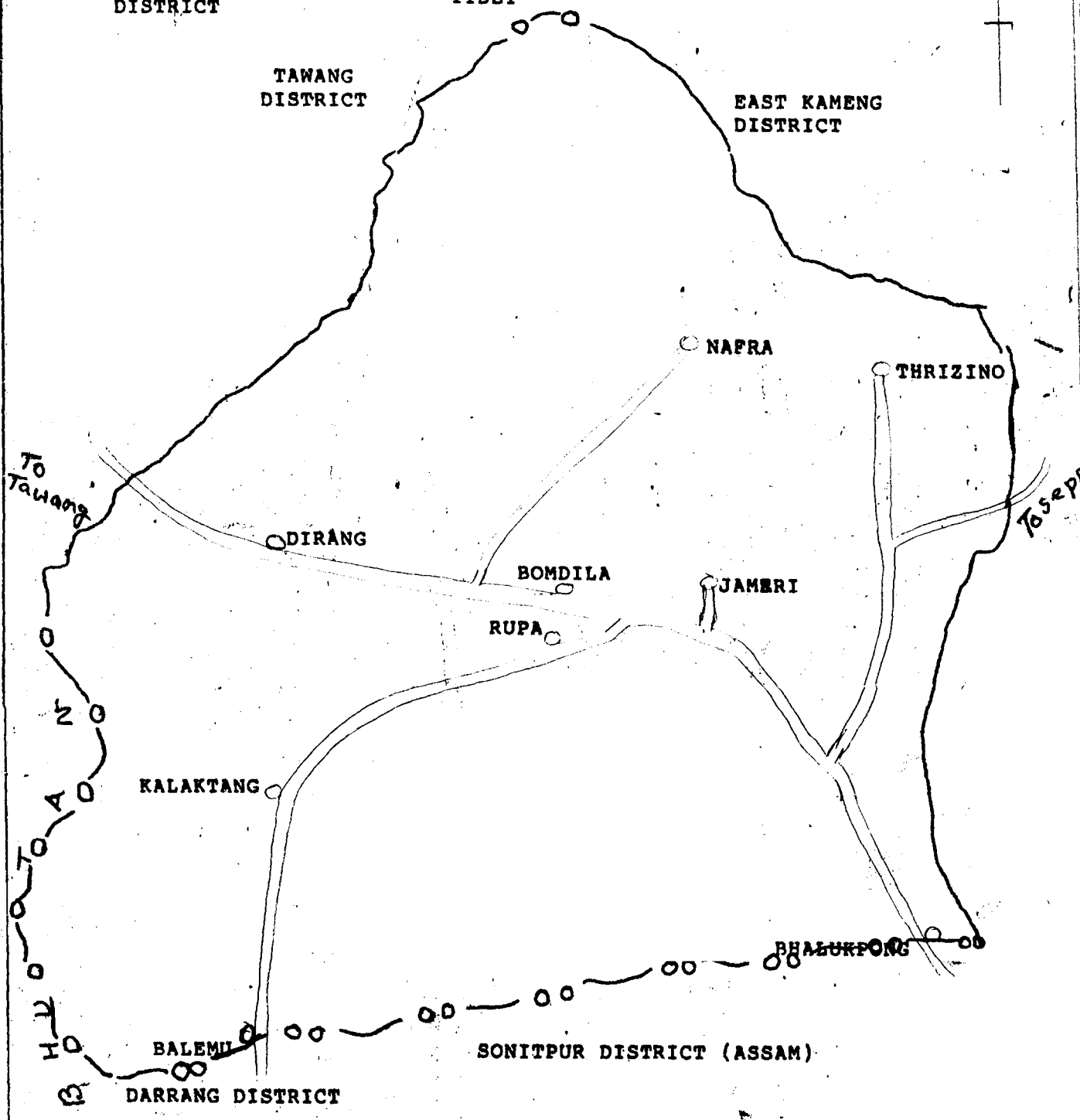
SONITPUR DISTRICT (ASSAM)

DARRANG DISTRICT

BALEMI

**LEGENDS**

- International Boundary - - - - -
- State Boundary - - - - -
- District Boundary - - - - -
- Road - - - - -



## A SYNOPSIS OF WEST KAMENG DISTRICT

West Kameng District of Arunachal Pradesh is lying approximately between 91°30' to 92°40' East Longitudes and 26°54' to 28°01' North Latitudes. The district is surrounded Tibet region in the North, Bhutan in the East, Tawang and East Kameng districts of Arunachal Pradesh are in the North-West and East respectively. The Southern boundary adjoins Sonitpur District and Darrang District of Assam.

### HISTORICAL GENESIS

The name of the District is derived from the Kameng river, a tributary of Brahmaputra, that flows through the district. Till 1914, the district was a part of the Darrang district of Assam. By a Government of India notification of 1914, the area covered by this district became a part of the "Western Section" of the "North East Frontier Tract" to which the entry of the British subject was regulated by an Inner Line. In 1919, this tract was renamed as the "Balipara Frontier Tract" having its headquarters at Charduar of Assam. In 1946, the district area was carved out of the Balipara Frontier Tract with the name of Sala Sub-Agency and its headquarters continued to be at Charduar. In 1954, Sala Sub-Agency was renamed as the Kameng Frontier Division and its headquarters was transferred to Bomdila. Like other parts of NEFA, it was also under the Ministry of External Affairs and over all incharge of the district was a Political Officer, later on Kameng Frontier Division was renamed as Kameng district and the Political Officer was redesignated as Deputy Commissioner.

On 1st June, 1980, Kameng District was bifurcated into East and West Kameng District. East Kameng was formed covering the area of the then Sessa Sub-Division and rest of the area of erstwhile Kameng District was placed under the West Kameng. Finally, on 6th October, 1984, West Kameng district was again bifurcated and by carving out the area of Tawang Sub-Division Tawang district was formed.

### PHYSIOGRAPHY

The topography of the District is mostly mountainous. A greater part of it falls within the higher mountain zone consisting a mass tangled peak and valleys.

\* In West Kameng, there are three principal mountain ranges - a part of Sala range, Bomdila range and Foothill range. The Sala range consists of a series of mountains arranged in the form of big line from Tibet in the North, Bhutan in the West and thus forming a tough terrain to pass through it.

Contd . . . .

The altitude of Sola range varies from 14000' to 15000' and Sola Pass 13714' high. The Bomdila range having an average height of 9000' is separated by a 4500' high valley of river Dirangchu, a tributary of Kameng river. On this range, the District headquarter Bomdila lies at an altitude varying from 8100' to 9000' above sea level. South of the Bomdila range lies the Foothills range having hills of quite low altitude and the area is mostly plain. The area of the Foothills range is full of tropical forests with trees of great economic values and various type of wild game.

The Kameng river flows through the district and leaving the district at Bhalukpong, it ultimately joins the river Brahmaputra in plains of Assam. Tengra, Bichom and Dirangchu are the main tributaries of the river Kameng.

#### CLIMATE

The district is situated within the temperate zone and remote from sea. The sea has thus no influence on its climate and the distance from Equator is immaterial owing to influence of the snow-clad mountains. The only factor which determines the climate is the direction and height of mountains and the nature of the soil.

Although, the district lies close to the tropic, it furnishes every gradation of climate from the sultry suffocating tropical heat of Foot-hill area to the arctic cold of snow clad peaks. Thus the climate is hot and humid upto 4000' in southern area, temperate upto 7000' and cold beyond it. Humidity is generally high through out the year, the winter months being humid.

#### POPULATION

As per 1991 Census, West Kameng District is having 170 villages with a population of 56,421 comprising 20,966 males and 25,455 females. Bomdila town had a population of 5,655 persons.

The literate population of the district as per 1991 Census was 20585 forming 36.48 percent of the total population. However, literacy among males and females was recorded as 44.72 percent and 27.06 percent respectively.

The average density of population per square kilometre is 8 for the district as compared to 10 persons for Arunachal Pradesh.

Contd.....

The district headquarters Bomdila is declared as urban and the rest of the district was still considered as rural. The sex ratio indicated 822 females per 1000 males. The decennial growth rate of population (1981-1991) was recorded as 35.73 for the district.

#### LOCAL INHABITANT

There are five major tribes in West Kameng namely Monpas, Mijis, Akas, Shredukpons and Khawas.

#### MONPAS

The Monpas belong to the Tibeto-Mongoloid stock. They are well built, fair in complexion and medium to tall in structure. They are hospitable, gentle and unassuming in temperament. Some of them have good business acumen. Their houses are made of stone and timber.

A Monpa family is patriarchal. Monogamy is general rule though polygamy is also practised. Monpas have castes and clans with no social hierarchy.

Due to slight variations in dialects Monpas can be divided into six linguistic groups, namely Tawang Monpa, Dibrang Monpa, Lish Monpa, Boto Monpa, Kalaktang Monpa and Panchen Monpa. Each group has its own dialects.

Monpas are Mahayan Buddhist by religion with close cultural and religious affinities with Phutangs and Tibetans. All houses have small altars and chapels with statues of Buddha. Offering water in little cups and burning butter lamps are daily ritual. They believe in transmigration of the soul and reincarnation.

The Monpas perform many pantomimic dances out of which the "Ajilau" dance is very popular. Losar and Choskar are the major religious festival of Monpas. Losar is celebrated to commemorate the advent of New Year. There is great merry making and dancing during Losar festival. In Choskar festival, the Lamas read religious scriptures in the Gompa for a number of days. There after, the villagers carry the religious books on their back in the procession under the guidance of the senior Lama and procession goes around the cultivation fields. The significance of this performance is to insure better cultivation and protect the grains from insects and wild animals and also for the prosperity of the villagers in general.

The Monpas are agriculturist. They practise both shifting and permanent types of cultivation. They keep Horses, Yaks, Cows, Pigs, Sheep and Poultry. They do hunting by net, angle and trap. The Monpas are known for wood curving, painting religious scrolls called Thankas, Carpet making and weaving.

Contd....

### Miji (DHMMAR)

The Mijis live in the valley of Bichow river and they are a small group of people. According to their own tradition and belief they had originally migrated from the plain and they even claim to have connection with the Aka Kings who ruled over Assam. Marriage among the Mijis usually takes place by negotiation. Normally bride price is given by the parents of the bridegroom.

The Mijis belong to the Mongoloid stock. They are divided into two classes, the Nyubou and Nyullu who do not inter-marry. Their religion is indigenous but they have come under certain amount of buddhist influence.

The Miji family is patriarchal. The Mijis put prominent tattoo marks in faces. Basketry is a popular handicraft among the men-folk. The Mijis are agriculturist and practice shifting cultivation. They also do hunting and fishing.

The Mijis observe a number of ceremonies in the village, the most important celebration is known as Fuagga or Chindang. The Mijis believe in many Gods. Jangunaul is the most powerful of all of them. A festival is observed in honour of the spirit in the month of October. Each village has a Doori or priest who officiate in the ritual.

There is a village council in each Miji village and the council consists of village headman and other leader of the village.

### AKA (HRUSSO)

The Akas inhabitants of the South-Eastern part of West Khasia. Their main concentration is noticed in the Thuzino area.

The Aka society is said to be mainly based on two broad groups : Kutsun and Kavetsun. An Aka family is patriarchal and polygamy is practised. Marriage takes place either by the common way of negotiations or by abductions. Cross cousin marriage is preferred to others. Mithun are essential part of the bride price for marriage. The Aka house is an elongated structure. The Akas have prominent tattoo marks in the face. The Akas observe a number of ceremonies in the village. The most important community festival is known as Nachido, performed by village priest once in a year.

The Aka women make colourful bags. Basketry is the popular handicraft among the men-folk. The most common form of art is wood painting.

The Akas are agriculturist and they practice shifting cultivation. They keep Mithun, Cow, Horse, Goat, Pig and poultry. They practice hunting and chasing by means of spears.

Contd.....



### SHERDUKPEN

The Sherdukpens belong to Tibeto-Mongoloid stock and they are fair in complexion. Their main concentration is spread over four main villages of Rupa, Jigson, Sargton and Thongpa. However, at present some of them are settled in Kamangbari area of West Kameng.

The Sherdukpen society is based on two classes:- Thong and Chao. The Thongs are said to be descendant of King Juteng. Rupa and Chao are the descendants of his partners and servant class. As such, the class Thong is superior to Chao. The two classes again divided into several clans.

A Sherdukpen family is patriarchal and they practice monogamous type of marriage. The Sherdukpen houses are generally erected on substantial stone foundations. The floor and walls are made of thick wooden planks.

Like Monpas, the Sherdukpens are also Buddhist and deeply religious. They observe a number of ceremonies, the important ones are (a) Choskar, (b) Losar, (c) Wang and (d) Khiksiba. The Choskar, Losar and Wang are Buddhist ceremonies. Khiksiba is a non-Buddhist ceremony and celebrated at the outskirts of the village.

The Sherdukpens are agriculturist and practise both shifting and permanent cultivation. They keep livestock like ponies, cows, goats, sheep, fowls and bullocks. They hunt with bows and arrows. They practise fishing by means of nets, angles and traps. The Sherdukpen women are skilled weavers. The Sherdukpens perform many dances, the principal dances are the Yak dance, the Deer dance and Ajilamu dance which are both exciting and entertaining. An interesting feature of Sherdukpen life is their annual migration during the winter months to Doimara and in the adjoining foothills area for the purpose of trade and maintain their age-long relations with the plains.

### KHAWA (BUGUN)

The Khawas inhabit in some of the villages of Tenzing Circle of the district. They call themselves Bugun. The tribe is sub-divided into a number of clans. All of them are said to have originated from a single tribe identity called "Achiampimbu". The tribe endogamy and clan exogamy is the rule of the tribe. Monogamy is the social norm but sometimes bigamy is also practised.

A Khawa family is patriarchal. The Khawas belong to the Mongoloid stock and are of fair complexion. They have flat nose, conspicuous cheek-bones, black hair and brownish eyes. Both males and females keep long hairs and tie their hair like the Akae and Mijis. The Khawa houses are like those of the Akae and Mijis but the roof of the houses are usually covered with bamboo matting.

Contd.....

The Khawas are agriculturists. They practise shifting cultivation and keep domesticated animals like cow, horse, pig, snail, goat, fowl and very rare mithun. They hunt and chase by means of spears, traps, bows and arrows.

The most important ceremony amongst the Khawas is "Kshyatsowai". The village priest (Phabi) performs the ritual and the ceremonies. The Khawas have a number of songs and dances which are mainly associated with their socio-religious festivals.

#### ADMINISTRATIVE SET-UP

The administrative set up is based on single line administration which aims at keeping a close co-operation amongst various development departments with the administration and thus work together for speedy development of the people and the area.

The entire district is divided into three Sub-division viz. Bomdila, Rupa and Thrizino. Bomdila Sub-division has two circles, i.e. Bomdila (Sadar) and Dirang. Rupa Sub-division covers Rupa, Kalaktang and Balamu Circles. Thrizino Sub-division has got few circles namely, Thrizino, Jampoi, Bhalukpong, and Nafra.

As per Govt. notification Bhalukpong is under Thrizino Sub-division for developmental purpose and under Rupa Sub-division for maintaining law and order.

The Deputy Commissioner, being the overall incharge of the district, maintains law and order with the help of administrative officers and police force. The villagers have their own customary administrative system in the form of traditional village councils. The council consists of the Gaonburas and members. The Assam Frontier Regulation Act, 1945, authorises the village councils to settle all civil matters and certain criminal matters falling within their jurisdiction. However, for all matters, the Deputy Commissioner and some other administrative officers have jurisdiction under the supervision of the Assam High Court which holds the appellate and the revision authority.

The district has been covered by 3 blocks namely, Dirang, Kalaktang and Nafra-Puragaon.

The Panchayat Raj has been introduced in the district with the North East Frontier Agency Panchayat Raj Regulation, 1967. Under this regulation (1) the Gram Panchayat exist at the village level, (2) the Anchal Samity at the Anchal level and (3) Zilla Parishad operates at the district level. The regulation provides for effective participation of the people in the administration through the institutions set-up under the Panchayat Raj Scheme.

\*\*\*\*\*

HIGHLIGHTS OF IMPORTANT ASPECTS OF  
WEST KAMENG DISTRICT

1.	Area	:- 7422 Sq. Km.
2.	Administrative Sub-Division	:- 3
3.	Administrative Circle	:- 19
4.	Number of Block	:- 3
5.	Number of Town	:- 1
6.	Number of villages (as per 1991 Census)	:- 170
7.	Total Population (as per 1991 Census)	:- 56,421
	a) Male	:- 30,966
	b) Female	:- 25,455
8.	Total Urban population (as per 1991 Census)	:- 5655
	a) Male	:- 3243
	b) Female	:- 2412
9.	Total Literate population	:- 20,585
10.	Percentage of Literacy	:- 36.48 %
	a) Male (literacy rate)	:- 44.72 %
	b) Female (literacy rate)	:- 27.06 %
11.	Density of population	:- 8 person per Km.
12.	Sex Ratio (Total per 1000 males)	:- 922
13.	Decennial growth rate of population (1981-1991)	:- 35.74
14.	Number of Assembly Constituency	:- 4
15.	Name of Indigenous Scho- uled Tribes of the District	:- a) Monpa :- i) Dicang Monpa :- ii) Lish Monpa :- iii) Boot Monpa :- iv) Kalaktang Monpa :- v) Panchen Monpa b) Miji :- c) Sheedukpa :- d) Aka :- e) Bugun (Khawa)
16.	Important Rivers	:- (a) Kameng [Bhocali] :- (b) Tenga (c) Bichom :- (d) Gachen (e) Dicangchu :- (f) Norgun [Bhairab Kund] :- (g) Jamuri [Dhansiri]
17.	Hydel Project with capacity	:- a) Dicang ( 2000 KW) :- (b) Rahung (750 KW) :- (c) Sasar ( 1500 KW) :- (d) Rup ( 200 KW) :- (e) Jigaon ( 30 KW)

18. a) Nearest Rail-head :- Bhalukpong (100 KM. from Bomdila)  
b) Nearest Airport :- Saloni Bari, Tezpur (160 Km from Bomdila)
19. Altitude of circle & District Headquarter (in Metres) :- (a) Bomdila varying from 2430 to 2700  
:- (b) Dirang -1407  
(c) Kalaktang- 1113  
(d) Nefra - 1029  
(e) Thrizino -1224  
(f) Bhalukpong- 213
20. Important tourist spot :- (a) Rupa, (b) Bomdila  
(c) Dirang, (d) Sela-pass.
21. Total annual rainfall during 1997. :- Bomdila-1879.5 mm.
22. Temperature recorded at Bomdila during 1997 [in ° C] :- Maximum 22°C [on 27.8.97]  
:- Minimum(-) 2°C [on 25.1.97 and 06-2-97]
23. Known occurrence of minerals :- (a) Coal - Near Bhaizabkund and Kamongbari  
(b) Copper Ore - Near Dirang  
(c) Dolomite- in Dadza and Rupa.  
(d) Glass Sand-in Rupa area  
(e) Marble- in Dirang area
24. Important Forest Species :- Blue Pine, Chir Pine, Sopa Hollock, Cupressus, Jutali Hingoli, Amari Dhune, Gomari, Bonsum and Walnut.
25. Important Fauna :- Leopard, Jungle Cat, Jackle, Leopard Cat, Indian Elephant, Barking Deer, Indian wild Bear, Mask Deer, Monkey, Red Pa  
(a) Mammalia  
(b) Birds :- Babblers, Warblers, Chats, Jungle Fowls, Blackmeasted, Kalsaga, Horn-bill, Green and Imperial pigeon
26. Fishes  
(a) Fishes available in natural water :- Oreinus, Schizothorx, Mahasoot Chowngyo, Matpala.  
(b) Fishes cultured :- Common Carp, Mirror Carp, Mrigal, Prawn.
27. Land use pattern :- Forest, Jauming, TRC, WRC and Horticulture.
28. Main Agricultural produces :- Wneer, Buck Wheat, Barley, Paddy, Maize, Millet, Rajma, Potato, Soyabean.
29. Main Horticultural produces :- Apple, Pears, Plum and Orange.
30. Main Livestock :- Yak, Sheep, Pig, Pony, Cattle, Mithun and Goat.

\*\*\*\*\*

ADMINISTRATIVE SET-UP SHOWING DISTRICT, SUB-DIVISION AND CIRCLE  
IN WEST KAMENG DISTRICT AS ON 31-3-98.

Table No.1.1

Name of District	Name of Sub Division	Name of Circle	Year of Opening	Rank of Officer Incharge	
1	2	3	4	5	
WEST KAMENG	BOMDILA	Bomdila	1953	Deputy Commissioner	
		Dixong	1954	Extra Asstt. Commissioner	
	THRIZINO	Nafca	1954	Circle Officer	
		Thrizino	1953	Sub-Divisional Officer	
		Jameci	1994	Circle Officer	
	RUPA		Bhalukpong	1973	Extra Asstt. Commissioner
			Rupa	1990	Sub-Divisional Officer
Kalaktang			1954	Circle Officer	
Balamu Singchung			1995	Circle Officer	

Source : - DC, BOMDILA.

DISTANCE OF CIRCLE FROM DISTRICT HEADQUARTER

Table No. 1.2

District Head Quarter	Circle HQ	Distance from District HQ			Total Distance [Col.3 +4] [KM]	Mode of *Communication
		Motor- able (KM)*	Distance [KM]	Porter Track No. of Stops		
1	2	3	4	5	6	7
BOMDILA	Bomdila	0.0	-	-	0.0 *	APSTS/Private
	Dixong	42.0	-	-	42.0	Bus. "
	Kalaktang	96.0	-	-	96.0	" "
	Bhalukpong	100.0	-	-	100.0	" "
	Nafca	55.0	-	-	55.0	" "
	Thrizino	126.0	-	-	126.0	" "
	Jameci	40.0	-	-	40.0	" "
	Singchung	36.0	-	-	36.0	" "
	Balamu	160.0	-	-	160.0	" "
Rupa	16.0	-	-	16.0	" "	

Source:- DC, Bomdila/SS, APSTS, Bomdila.

(\* Tezpur 165 KM, Guwahati 350 KM, Itanagar 380 KM, Tawang 185 KM)

**DISTRICTWISE TOTAL POPULATION OF ARUNACHAL PRADESH  
(INCLUDING SC/ST POPULATION) AS PER 1991 CENSUS**

Table No. 2.1

Name of State/ District and Circle	Total Popu- lation	SC Popu- lation	ST Popu- lation	Area (in SQ.KM)
1	2	3	4	5
ARUNACHAL PRADESH	854558	4052	550351	93743
1. WEST KAMENG	56421	242	29900	7422
(a) Boodila Circle	6237	46	2354	-
Rural	622	-	410	-
Urban	5655	46	1944	-
(b) Kalakhang Circle	14079	74	6732	-
(c) Dibang Circle	15531	42	11866	-
(d) Thozino Circle	11355	55	4065	-
(e) Nafsa Circle	4592	1	4092	-
(f) Bhulukong Circle	4527	24	771	-
2. TAWANG	28287	55	22238	2172
3. EAST KAMENG	50395	39	43116	4134
4. LOWER SUBANSTRI	155978	622	110609	13013
5. UPPER SUBANSTRI	50086	82	43034	7032
6. WEST SIANG	89936	266	70571	8325
7. DIBANG VALLEY	43068	486	19572	13029
8. EAST SIANG	99543	447	68330	10193
9. LOHIT	109706	1303	40933	11402
10. CHANGLANG	95530	168	33278	4662
11. TIRAP	25508	342	62770	2362

(Source :- Census of India-1991, Director of Census  
Operations, A.P., Table No. II-1 and II-2)

## CIRCLEWISE LIST OF VILLAGES WITH NUMBER OF HOUSEHOLD AND POPULATION (AS PER 1991 CENSUS)

Table No.2.2

Sl.No	Name of Village/Town	No. of Household	POPULATION		
			Persons	Male	Female
1	2	3	4	5	6
A.	BOMDILA CIRCLE	1558	6327	3596	2741
	Bomdila Town (Urban)	1403	5655	3243	2412
	Rural	155	682	353	329
1.	New Bomdila	67	301	152	149
2.	Soga	88	381	201	180
B.	BHALUKPONG CIRCLE	1166	4527	2761	1766
1.	Tippi	174	611	369	215
2.	Elephant Flat	86	257	157	100
3.	Susa	79	184	137	47
4.	Daputa	2	3	3	-
5.	Chopai	13	178	116	62
6.	Foot hills Kamengbari	133	549	290	259
7.	Daimara	122	495	293	202
8.	Khellong	19	85	39	46
9.	Upper Bhalukpong	276	1157	750	407
10.	Lower Bhalukpong	262	1008	580	428
C.	DIRANG CIRCLE	2414	15531	8422	7109
1.	Diding Village	297	1311	713	598
2.	Barshi	110	536	267	269
3.	Saga	53	224	122	102
4.	Nanthung	65	312	168	144
5.	Yawang	125	528	267	261
6.	Lish	147	738	381	357
7.	Lish Compocho	112	564	291	273
8.	Rama Camp	86	400	236	164
9.	Lungcom	75	308	147	161
10.	Lubrang	21	109	58	51
11.	Beaksarhung	19	120	73	47
12.	Byakmadung	137	642	339	303
13.	Dirma	11	51	28	23
14.	Sanga	147	632	342	290
15.	Duneri	12	67	33	34
16.	Chug	32	197	92	105

1	2	3	4	5	6
17.	Donlok	59	337	171	156
18.	Sangti	182	831	449	382
19.	Bishumphudung	127	553	286	267
20.	Namsu	137	549	268	281
21.	Kholibok	55	227	117	110
22.	Munna Camp	54	196	95	101
23.	Thembang	68	340	178	162
24.	Chesong	32	136	55	71
25.	Pangma	11	70	29	41
26.	Gomthung	11	61	31	30
27.	Samnak	21	96	52	44
28.	Legam	14	66	34	32
29.	Chardac	23	107	55	52
30.	Rahung	129	598	333	265
31.	Darbu	79	382	202	180
32.	Khoitam	13	44	22	22
33.	Saleri	168	650	389	261
34.	Mandalephudung	162	842	486	356
35.	Khollong	31	174	91	83
36.	Didang	589	2533	1512	1021
D.	KALAKTANG CIRCLE	3204	14079	7721	6358
1.	Ching	31	146	61	85
2.	Wadongpan	19	79	39	40
3.	Beopallangchen	24	131	58	73
4.	Samucung	20	88	45	43
5.	Lipukpu	25	139	75	64
6.	Lungduc	25	183	85	98
7.	Batchling	30	182	89	93
8.	Denzi	91	394	225	169
9.	Boha	69	481	235	246
10.	Wozor	10	64	34	30
11.	Rongthangjurpan	40	226	113	113
12.	Ankaling PWD/RWD Camp	60	223	114	109
13.	Ankaling	33	180	100	80
14.	700 Chain PWD Camp	14	36	21	15
15.	900 Chain PWD Camp	11	33	20	13
16.	1100 Chain PWD Camp	23	63	35	28



1	2	3	4	5	6
17.	Yolongdi	13	68	37	31
18.	1300 Chain PWD Camp	23	58	37	21
19.	Amartala PWD Camp	10	36	14	22
20.	1700 Chain PWD Camp	28	95	51	44
21.	Paniaktang	26	136	62	74
22.	Balemu	26	128	65	63
23.	Balomp Camp (1900 103 Chain Labour Camp	103	393	218	175
24.	Balsiri Forest Camp	21	62	36	26
25.	Sikaridanga Forest Camp	8	12	10	2
26.	Bwtali	13	31	17	14
27.	New Bwtali	17	95	43	52
28.	Rowta	65	172	103	69
29.	Jumdam	39	192	104	88
30.	Rupa	735	3445	1889	1556
31.	Bokpalang	5	24	8	16
32.	Thongro	47	284	165	119
33.	Chillipan	92	474	259	215
34.	Lumbaktang	21	99	60	39
35.	Jigpon	82	458	254	204
36.	Musaksing	12	79	45	34
37.	Dickshipau	20	107	52	55
38.	Mukuthing	24	123	72	52
39.	Mambachur	17	113	51	62
40.	Domkhe	44	181	89	92
41.	Marshing	60	291	156	135
42.	Lozala Gomp	1	21	21	-
43.	Sanglom	19	80	39	41
44.	Sanggon	302	1303	729	574
45.	Tenzingdon	168	860	568	292
46.	Kamlangchen	50	202	111	91
47.	Sampbung	31	127	73	54
48.	Kelaktang	44	203	93	110
49.	Kelaktang HQ.	503	1479	841	638

1	2	3	4	5	6
E.	NAFRA CIRCLE	894	4592	2369	2223
1.	Lower Dzong	40	271	146	125
2.	Upper Dzong	32	167	85	82
3.	Janching	22	159	74	85
4.	Challen	14	144	76	68
5.	Khazalang	27	147	84	63
6.	Lapusa	8	48	24	24
7.	Nijung	7	56	30	26
8.	Khellong	53	296	156	140
9.	Nakhu	50	245	120	125
10.	Nachiban	29	183	98	85
11.	Najang	11	68	36	32
12.	Dibrik	26	142	68	74
13.	Wothung	4	23	13	10
14.	Dilung	3	17	9	8
15.	Dishing	4	19	13	6
16.	Dibbin	32	200	92	108
17.	Mathow	24	117	57	60
18.	Silikphudung	3	21	9	12
19.	Bulu	4	20	10	10
20.	Chillang	2	13	9	4
21.	Ditchik	65	376	199	177
22.	Rucang	25	146	75	71
23.	Khoina	55	303	146	157
24.	Saddle	10	90	48	42
25.	Jorighon	84	418	211	207
26.	Nafca HQ.	201	903	481	422
F.	THRIZING CIRCLE	2768	11358	6097	5258
1.	Dichin	16	58	29	29
2.	Bichom Modle Village	61	303	155	148
3.	Lichini	9	43	24	19
4.	Morakka	3	19	11	8
5.	Buragaon	64	345	179	166
6.	Gohainthan	4	40	17	23
7.	Hussigaon	12	77	41	36
8.	Jamoci Village	37	228	117	111
9.	Magopam	19	68	43	25
10.	Namfri	11	46	27	19
11.	Now Kaspi	45	199	109	90
12.	Dadza	87	238	130	108
13.	Jamari Point	93	418	262	156
14.	24/35 Labour Camp	4	10	7	3
15.	Nachihu Camp (including Labour Camp)	66	194	74	120
16.	7 KM. Labour Camp from Ziro Point towards Khugi.	39	142	88	54

1	2	3	4	5	6
17.	Khupi Forest Office Complex	21	66	42	24
18.	Tenga Damside L/Camp	2	7	7	-
19.	Khupi Datt	9	32	14	18
20.	Kimi Forest Office	15	31	24	7
21.	Knupi Model Village	18	74	40	34
22.	26 KM Labour Camp from Ziro Point towards Palizi	8	27	13	14
23.	Ramdagonia	15	68	37	31
24.	Palizi	86	398	209	189
25.	Karangonia	20	122	52	70
26.	Yayung	24	102	46	56
27.	Thosao	94	385	150	235
28.	Palatoci	26	135	73	62
29.	Kacaramu	12	69	27	42
30.	Prizini	10	62	34	28
31.	Sakcin	35	218	109	109
32.	Subu	34	181	92	89
33.	Tuluhui	19	77	35	42
34.	Gizici	10	58	26	32
35.	Kayavally	30	135	66	69
36.	Thozino HQ.	158	632	331	301
37.	Wanghoo	122	587	311	176
38.	Dukumpani	28	117	60	57
39.	Diringshing	5	27	18	9
40.	Tenga Bazar	191	778	467	311
41.	Tengavally	712	2464	1350	1114
42.	Dahung Riverside	167	594	304	290
43.	Dahung	133	628	334	246
44.	Singchung	120	625	350	275
45.	Ramalingam Camp	67	209	98	111
46.	Chaku Camp	3	6	4	2
47.	Sisini Camp	5	13	11	2

: : 16 : :  
CLIMATE AND RAINFALL

ANNUAL RAINFALL OF DISTRICT HQ. BOMDILA DURING LAST FOUR YEARS

Table No. 3.2

(In MM)

MONTH	BOMDILA			
	1998	1997	1996	1995
1	2	3	4	5
January	14.2	34.0	10.0	17.6
February	21.0	30.5	11.0	64.2
March	128.4	42.0	15.0	21.1
April	162.2	116.5	16.8	54.6
May	173.0	157.9	124.5	66.2
June	221.0	276.2	243.4	157.9
July	307.0	327.5	297.9	770.9
August	* N.A.	690.0	501.1	454.8
September	* N.A.	163.0	268.8	163.4
October	31.0	8.4	176.2	2.0
November	NIL	4.5	27.5	11.7
December	5.2	29.0	2.0	15.4
<b>Total</b>	<b>1063</b>	<b>1879.5</b>	<b>1693.2</b>	<b>1900.0</b>

\* N.A. -Data not available due to shifting of  
 Meteorological Observatory Unit.

(Source :- AE, RWD, Bomdila)

/240699/

AVERAGE TEMPERATURE AND RELATIVE HUMIDITY IN DISTRICT HQ.  
BONDILA DURING THE YEAR 1996 and 1997.

Table No. 3.1 (in Degree C)

Sl. No.	Month	Name of Constituents - Bondila					
		1997			1996		
		Maximum	Minimum	RHY	Maximum	Minimum	RHY
1	2	3	4	5	6	7	8
1.	January	14.0	(-)2.0	59.43%	9.0	(-)1.0	81.59%
2.	February	7.0	(-)2.0	70.03%	12.5	1.0	79.3%
3.	March	13.0	1.0	71.80%	15.0	3.0	75.48%
4.	April	13.0	4.0	95.78%	19.0	4.0	75.43%
5.	May	13.0	8.0	75.51%	17.0	8.0	82.88%
6.	June	19.0	8.0	85.22%	22.5	9.0	87.28%
7.	July	21.0	14.0	82.74%	21.0	13.0	87.04%
8.	August	22.0	15.0	77.93%	20.0	13.0	88.48%
9.	September	19.0	11.0	87.20%	20.0	11.0	89.18%
10.	October	17.0	4.0	57.42%	18.0	7.0	68.08%
11.	November	17.0	3.0	70.58%	19.0	3.0	71.02%
12.	December	10.0	1.0	57.95%	11.0	1.0	58.69%

(Source :- AE, RWD, Bondila.)

## ALTITUDE OF IMPORTANT PLACES OF WEST KAMENG

Table No 3.3

Sl.No.	Name of places	Unit	Altitude
1	2	3	4
1.	Bomdila	Metre	Varying from 2430 to 2700
2.	Dibang	"	1497
3.	Kalaktang	"	1113
4.	Nafra	"	* 1029
5.	Thrizino	"	1224
6.	Shergaon	"	1954
7.	Bhalukpong	"	213
8.	Rupa	"	1400
9.	Nechihu (No' Point	"	1700
10.	Elephant Flat	"	234
11.	Sala Pass	"	4114

(Source :- Statistical Handbook of Assam and Pradesh, 1979-80 and  
\* DC Bomdila.)

LAND USE CLASSIFICATION IN WEST KAMENG DISTRICT DURING THE YEAR 1997-98  
(AS ON PER AGRIL CENSUS 1991)

Table No. 4.1

(In Hect.)

District/ Block	Geographical area (In Sq. Km.) as per Cen- sus 1991	Total area under opera- tion	Area under Forest (In Sq. Km)	Land not available for				Other Un cultivated land excluding		
				Land put to Non-Ag- ricul- Uses	Barren and un-cu- ltiva- ble land	Total (5+6)	Perma- nent past- ures land other graz- ing land	Fallow	Land under Misc- ellaneous tree cr- ops and groves not included in net area shown	Cultiva- ble waste
1	2	3	4	5	6	7	8	9	10	11
1. DIRANG	NA	NA	NA	NA	NA	48	NA	NA	NA	NA
2. KALAKTANG	NA	NA	NA	NA	NA	227	NA	NA	497	497
3. NAFRA- BURAGAON	NA	NA	NA	NA	NA	619	NA	NA	726	726
West Kameng	NA	NA	NA	NA	NA	894	NA	NA	1223	1223

Source :- DAO, Bomdila.

Table No. 4.1 (Continued)

Fallow land			Net area	Area shown	Total	Per capita	Cropping
Fallow Land	Current	Total	Shown	more than	Cropped	net area	Intensity
other than	Fallow	(12+13)		once	area	shown	
current							
Fallow							
12	13	14	15	16	17	18	19
1. Dirang Block 27	51	78	2075	NA	NA	NA	NA
2. Kalaktang Block 429	205	634	2101	NA	NA	NA	NA
3. Nafra-Buragaon Block 1148	921	2069	2366	NA	NA	NA	NA
West Kameng: 1604	1177	2781	6542	NA	NA	NA	NA

Source : - D A O, Bomdila.



AREA, PRODUCTION AND YIELD PER HECTRES OF IMPORTANT CROPS IN WEST KAMENG DISTRICT DURING 1997-98 (Area shown in Hectre, Production in MT, Yield in Qtl/Hect)

Table no. 4.2

Name of the circle.	PADDY.			MAIZE.			WHEA-T.			MILLETS.		
	Area.	Prod- ucti- on.	Yield.	Area	Prod- ucti- on.	Yield	Area	Prod- ucti- on.	Yield.	Area	Prod- uction.	Yield.
1	2	3	4	5	6	7	8	9	10	11	12	13
1. Bomdila.	-	-	-	126	195	15.5	-	-	-	10	10	10.0
2. Dirang.	340	463	13.6	1506	2334	15.5	89	160	18.0	495	480	9.7
3. Kalaktang.	286	389	13.6	1190	1845	15.5	81	146	18.0	405	393	9.7
4. Nafra.	113	153	13.5	459	711	15.5	10	18	18.0	187	181	9.7
5. Thrizino.	174	236	13.6	370	574	15.5	-	-	-	200	194	9.7
<b>West Kameng:</b>	<b>913</b>	<b>1241</b>	<b>13.6</b>	<b>3651</b>	<b>5659</b>	<b>15.5</b>	<b>180</b>	<b>324</b>	<b>18.0</b>	<b>1297</b>	<b>1258</b>	<b>9.7</b>

( Source :- DAO, Bomdila )

Table no. 4.2 (continued)

POTATO.			PULSES.			OIL SEED.			
Area.	Production.	Yield.	Area.	Production.	Yield.	Area.	Production.	Yield.	
14	15	16	17	18	19	20	21	22	
85	779	91.6	18	20	11.1	10	11	11.0	
120	1099	91.6	191	174	9.1	75	81	10.8	
150	1374	91.6	90	81	9.0	70	69	9.9	
20	183	91.5	41	37	9.0	17	17	10.0	
5	46	92.0	24	20	8.3	11	11	10.0	
Total:-	380	3481	91.6	364	332	9.1	183	189	10.3

Note :- Pulses include Pea, Rajma, Soyabean and local pulses.

( Source :- DAO, Bomdila )

AREA AND AVERAGE YIELD PER HECTRE OF HYV CROPS DURING THE YEAR 1997-98 (AREA IN HECT.,  
PRODUCTION IN MT, YIELD IN QTL/HECT)

Table no. 4.3

Name of the District	PADDY.				WHEAT.				MAIZE.				MILLET.			
	Area.		Yield		Area.		Yield		Area.		Yield		Area.		Yield	
	Tot- al	HYV	Tot- al	HYV	Tot- al	HYV	Tot- al	HYV	Tot- al	HYV	Tot- al	HYV	Tot- al.	HYV	Tot- al	HYV
1	2	3	4	5	6	7	8	9	10	11	11	12	13	14	15	16
West Kameng District.	913	125	13.6	19.4	180	40	18	-	3651	-	15.5	-	1297	-	9.7	-

( Source :- DAO, Bomdila )

AVERAGE YIELD OF IMPORTANT CROPS IN WEST KAMENG DISTRICT DURING THE YEAR 1997-98.

Table no. 4.4

( Yield rate in MT)

Name of the District	Rice.	Maize.	Wheat.	Millet.	Gram.	Sugarcane.	Potato.	Cotton. (Leaned)	Remarks.
1	2	3	4	5	6	7	8	9	10
West Kameng District.	13.6	15.5	18.0	9.7	-	-	91.6	-	

( Source :- DAO, Bomdila )

CONSUMPTION OF CHEMICAL FERTILIZERS IN WEST KAMENG DISTRICT DURING 1997-98.

Table No. 4.5

( In Tonne )

Name of the District.	F E R T I L I Z E R S .			
	Nitrogen(N)	Phosphetic ( P <sub>2</sub> O <sub>5</sub> )	Potassic ( K <sub>2</sub> O )	Total (NPK)
1	2	3	4	5
West Kameng District.	37.959	45.691	3.703	87.353

( Source :- DAO, Bomdila )

LAND DEVELOPED UNDER PERMANENT CULTIVATION (ALL TYPE) IN WEST KAMENG DISTRICT  
( NORMAL CD BLOCK )

Table No. 4.6

( Area in Acres )

Name of the District.	During the year.				
	1993-94.	1994-95.	1995-96 .	1996-97.	1997-98.
1	2	3	4	5	6
West Kameng District.	-	38 acres.	-	-	-

( Source :- DAO, Bomdila )

HORTICULTURE.

CIRCLEWISE AREA, PRODUCTION OF FRUITS IN WEST KAMENG DISTRICT DURING 1997-98.

Table No. 4.7

( Area in Hect, Production in MT )

ITEM.	West Kameng.		Bomdila		Dira- ng.		Kalak- tang.		Bhalu- kpong.		Nafra.		Thri- zino.		Jameri.		Rupa.		Balemu	
	Area	Production	Ar.	Pr.	Ar.	Pr.	Ar.	Pr.	Ar.	Pr.	Ar.	Pr.	Ar.	Pr.	Ar.	Pr.	Ar.	Pr.	Ar.	Pr.
			2	3	4	5	6	7	8	9	10	11	12	13	14	15	16	17	18	19
<b>A. TEMPERATE</b>																				
1. Apple.	391.083	449.267																		
2. Walnut.	359.259	30.063																		
3. Peach.	11.612	19.464																		
4. Plum.	44.688	80.076																		
5. Others.	10.186	12.278																		
<b>B. SUB-TROPICAL.</b>																				
1. Orange.	152.166	288.667																		
2. Banana.	7.538	30.595																		
3. Grapes.	2.843	33.485																		
4. Guava .	2.66	3.084																		
5. Pomegra- nate.	9.552	82.28																		
6. Others.	22.724	17.212																		
<b>Total:-</b>	<b>1014.311</b>	<b>1046.471</b>																		

Circlewise break-up not available.

( Source :- DHO, Bomdila )

NUMBER OF MEDICAL (ALLOPATHIC) INSTITUTIONS IN WEST KAMENG DISTRICT AS ON 31-3-98.

Table No. 5.1

Distt.	Total	RURAL.										URBAN.						
		State Govt.	Private aid-ed.	Local Self Govt.	General Hospital	Dispersed Hospital	CHC	PHC	Health Sub-centre	Health units	Dispensaries	Other LP/VP/STD/HP/TB/etc.	Medical Clinic	General Hospital	Dispersed Hospital	Dispensaries	Hansen Disease Sanatorium	Medical team
1	2	3	4	5	6	7	8	9	10	11	12	13	14	15	16	17	18	19
West Kameng.	28	28	-	-	-	-	-	5	22	-	-	-	-	-	1	-	-	-

( N.B All Sub-Centres ,Health units,Dispensaries converted into Sub-Centres)

( Source :- DMO, Bomdila )



NUMBER OF AYURVEDIC, UNANI AND HOMOEOPATHIC INSTITUTIONS IN WEST KAMENG DISTRICT  
AS ON 31-3-98.

Table No. 5.2

Sl. No.	Circles of the district.	AYURVEDIC.				UNANI.				HOMOEOPATHIC.			Grand total.	
		Total	State Govt. bodies	Local bodies	Others	Total	State Govt. bodies	Local bodies	Others	Total.	State Govt. bodies	Local bodies		Others
1	2	3	4	5	6	7	8	9	10	11	12	13	14	15
1.	Bomdila	-	-	-	-	-	-	-	-	1	1	-	-	1
2.	Rupa.	-	-	-	-	-	-	-	-	1	1	-	-	1
3.	Kalaktang.													
4.	Bhalukpong.													
5.	Thrizino.			N				I				L		
6.	Nafra.													
7.	Dirang.													
WEST KAMENG:-		-	-	-	-	-	-	-	-	2	2	-	-	2

( Source :- DMO, Bomdila )

CIRCLEWISE NUMBER OF CASES TREATED IN ALL TYPES OF MEDICAL INSTITUTIONS IN WEST KAMENG DISTRICT DURING THE YEAR 1997-98.

Table No. 5.3

Sl. No.	Circles of the District.	Govt. Institutions.		Local bodies institutions/ Private Institutions.		Total number of cases treated.	Remarks.
		Outdoor.	Indoor.	Outdoor.	Indoor.		
1	2	3	4	5	6	7	8
1.	Bomdila.	9984	672	Nil	Nil	10656	
2.	Dirang.	9781	371	Nil	Nil	10152	
3.	Nafra.	7917	224	Nil	Nil	8141	
4.	Rupa.	8634	227	Nil	Nil	8861	
5.	Kalaktang.	8472	209	Nil	Nil	8681	
6.	Bhalukpong.	8702	8	Nil	Nil	8710	
7.	Thrizino.	8302	198	Nil	Nil	8500	
WEST KAMENG:-		61792.	1909	Nil	Nil	63701	

( Source :- DMO, Bomdila )

NUMBER OF INDOOR AND OUTDOOR PATIENTS TREATED DISEASE BY GOVT. INSTITUTIONS  
OF WEST KAMENG DISTRICT DURING 1997-98.

Table No.5.4

Name of the circles of the District.	TUBERCULOSIS.		SYPHILIS.		FEVERS.		MALARIA.		Total of all other disc.	Grand Total
	Indoor patient	Outdoor patient	Indoor patient	Outdoor patient	Indoor patient	Outdoor patient	Indoor patient	Outdoor patient		
1	2	3	4	5	6	7	8	9	10	11
1. Bomdila.	28	81	-	21	33	82	3	28	10380	10656
2. Dira-nge	6	10	-	2	19	82	2	7	10024	10152
3. Nafra.	10	9	-	1	13	87	1	3	8017	8141
4. Rupa.	8	14	-	3	16	54	3	12	8751	8861
5. Kalaktang.	5	12	-	-	22	59	18	79	8486	8681
6. Bhalukpong	-	4	-	2	12	78	17	218	8379	8710
7. Thrizino.	2	9	-	-	11	48	1	3	8426	8500
West Kamengs-	59	139	-	29	126	490	45	350	62463	63701

( Source :- DNO,Bomdila) --- M ---

NUMBER OF BEDS IN MEDICAL INSTITUTIONS OF WEST KAMENG DISTRICT DURING THE YEAR 1997-98.

Table No. 5.5

Name of the circles of the District.	Beds installed in.				Beds in		Beds for			Remarks
	Total	Hospital	Dispensaries	Primary Health centre	Rural area.	Urban area.	Male	Female	Total (8+9)	
1	2	3	4	5	6	7	8	9	10	11
1. Dirang.	44	-	2	42	44	-	26	18	44	
2. Nafra.	22	-	-	22	22	-	14	8	22	
3. Bomdila.	75	75	-	-	-	75	50	25	75	
4. Kalaktang.	20	-	4	16	20	-	12	8	20	
5. Rupa.	18	-	-	18	18	-	10	8	18	
6. Thrizino.	12	-	12	-	12	-	7	5	12	
7. Bhalukpong.	2	-	-	2	2	-	1	1	2	
West Kameng:	193	75	18	100	118	75	120	73	193	

( Source :- DMO, Bomdila ) ----- M -----

----- 33 -----  
 AND PARA MEDICAL  
REGISTERED MEDICAL PERSONNEL DURING 1997-98.

Table No.5.6

Name of the District.	DOCTORS.			Population per Doctor.	MIDWIFE.	NURSES.		Remarks	
	Total. (3+4)	Male.	Female.		Number.	Population per midwife.	Number		Population per nurses.
1	2	3	4	5	6	7	8	9	10
WEST KAMENG.	23	19	4	3739	21	4095	9	9555	

( Source :- DMO, Bemdila )

NUMBER OF FAMILY WELFARE CLINIC/CENTRES AS ON 31-3-98.

Table No. 5.7

( In nos )

Name of the circles of the District.	Total	Rural.	Urban.	Govt. aided	Other bodies.	Remarks.
1	2	3	4	5	6	7
1. Bomdila.	1	-	1	1	-	
2. Dirang.	1	1	-	1	-	
3. Kalaktang.	1	1	-	1	-	
4. Rupa.	1	1	-	1	-	
5. Thrizino.	Nil	Nil	Nil	Nil	Nil	
6. Nafra.	1	1	-	1	-	
7. Bhalukpong.	1	1	-	1	-	
Total :-	6	5	1	6	-	

( Source :- DMO, Bomdila )

FAMILY WELFARE PROGRAMME IN WEST KAMENG DISTRICT DURING THE YEAR 1997-98.

Table No. 5.8

Name of the Circles of the District.	VOLUNTARY STERILISATION OPERATION.		I U C	
	Target.	Achevement.	Target.	Achievement.
1	2	3	4	5
1. Bomdila.	50	21	100	119
2. Rupa.	10	Nil	50	57
3. Kalaktang.	20	12	50	18
4. Dirang.	10	Nil	50	110
5. Bhalukpong.	5	Nil	25	11
6. Nafra.	5	Nil	25	23
7. Thrizino.	Nil	Nil	Nil	Nil.
<b>WEST KAMENG:</b>	<b>100</b>	<b>33</b>	<b>300</b>	<b>338</b>

( Source :- DMO, Bomdila )

NUMBER OF RECOGNISED INSTITUTION BY TYPE  
IN WEST KAMENG DISTRICT DURING 1997-98.

Table No.6.1

Type of Institution 1	Number of Institutions 2	Remarks
University	Nil	
Arts & Science College	1	
College for Physical Education	Nil	
College for Commerce	Nil	
Teacher Training College	Nil	
Higher Secondary School	5	
Secondary School	7	
Primary School	106	
Teacher Training School (JBT)	Nil	
School for Handicaped	Nil	
Pre-Primary School	Nil	
Community School	34	
Middle School/Senior Basic School	21	

(Source :-DDSE, Bomdila)



CLASSIFICATION OF EDUCATIONAL INSTITUTIONS IN WEST KAMENG DISTRICT BY TYPE AS ON 31-3-98

Table No. 6.2

District	College		HS School		Secondary School		Middle School		Primary School		Pre-Primary School	
	AP Govt	Aided/Unaided/others	AP Govt	Aided/Unaided/others	AP Govt	Aided/Unaided/others	AP Govt	Aided/Unaided/others	AP Govt	Aided/Unaided/others	AP Govt	Aided/Unaided/others
1	2	3	4	5	7	8	9	10	11	12	13	14

West Kameng	1	-	4	1	6	1	18	3	96	10	-	-
-------------	---	---	---	---	---	---	----	---	----	----	---	---

(Source :- DDSE, Bomdila.)

Table No. 6.3 TYPE OF INSTITUTIONS, NUMBER OF STUDENTS AS ON 31-3-98.

Circle	Pre-Primary School		Primary School		Middle School		Secondary School		Higher Secondary School		College		Grand Total	
	Boys	Girls	Boys	Girls	Boys	Girls	Boys	Girls	Boys	Girls	Boys	Girls	Boys	Girls
	1	2	3	4	5	6	7	8	9	10	11	12	13	14
Bomdila		*	519	482	324	193	-	-	288	246	98	37	1229	958
Nafra		*	238	216	73	49	124	99	-	-	-	-	435	364
Dirang		*	592	547	499	462	97	71	306	289	-	-	1494	1369
Jameri		*	190	157	-	-	264	152	-	-	-	-	454	309
Rupa		*	400	356	64	42	172	114	403	300	-	-	1039	812
Bhalukpong		*	301	260	-	-	265	191	-	-	-	-	566	451
Thrizino		*	170	123	98	70	95	69	525	368	-	-	888	630
Kalaktang		*	257	263	300	239	79	100	247	216	-	-	883	818
West Kameng		*	2667	2404	1358	1055	1096	796	1769	1419	98	37	6988	5711

\* Including Pre-Primary.

(Source :- DDSE, Bomdila/Principal, Govt. College, Bomdila/Principal Central School, Tenga Valley/Principal, Secondary School, Rupa/Principal VKV, Shergaon.)

TYPE OF INSTITUTIONS, NUMBER OF TEACHING STAFF BY SEX AS ON 31-3-98

Table No. 6.4

Circle	Pre-Primary		Primary School		Middle School		Secondary School		Hr. Secondary School		College		Grand Total	
	Men	Women	Men	Women	Men	Women	Men	Women	Men	Women	Men	Women	Men	Women
1	2	3	4	5	6	7	8	9	10	11	12	13	14	15
Bomdila			* 16	18	8	30	-	-	27	3	15	-	66	51
Rupa			* 12	14	4	2	6	2	23	7	-	-	45	25
Kalaktang			* 21	10	22	3	11	4	19	11	-	-	73	28
Bhalukpong			* 9	10	-	-	12	4	-	-	-	-	21	14
Jamari			* 13	2	-	-	8	7	-	-	-	-	21	9
Dirang			* 40	9	25	6	9	1	15	7	-	-	89	23
Nafra			* 16	-	6	1	9	3	-	-	-	-	31	4
Thrizino			* 18	1	6	1	10	1	37	3	-	-	71	6
West Kameng			* 145	64	71	43	69	22	121	31	15	-	417	160

\* Including Pre-Primary School.

(Source :- DDSE, Bomdila/Principal Govt. College, Bomdila/Principal Central School, Tenga Valley/Principal Army Central School, Rupa/Principal VKI, Shergaon).

TEACHER PUPIL RATIO BY STAGE IN WEST KAMENG DISTRICT DURING 1997-98.

Table No.6.5

District	Primary Class	Middle Class	High & Higher Secondary Class	Intermediate/Pre- University class	Graduation	Remarks
1	2	3	4	5	6	7
West Kameng	1 : 24	1 : 21	1 : 21	-	1: 9	

(Source :- DDSE, Bomdila/Principal Govt. College, Bomdila/Principal Central School Tengavalley/  
Principal Army Secondary School, Rupa/ Principal VKV, Shergaon).

EXPENDITURE INCURRED ON EDUCATIONAL INSTITUTIONS BY TYPE OF INSTITUTIONS

Table No.6.6

(in Rs.)

Year	College	Hr. Secondary School	Secondary Secondary	Middle School	Pre-Primary School	Teacher Training	Adult Education centre	Total direct Expenditure	Total In-direct Expenditure	Total Expenditure
1	2	3	4	5	6	7	8	9	10	11
1997-98	N.A	N.A.	N.A.	N.A.	N.A.	N.A.	N.A.	N.A	N.A	N.A

N.A.= Not Available.

NUMBER OF REGISTERED FACTORIES UNDER FACTORY ACT, AS ON 31-3-98.

Table No. 7.1

District	Under Section 2(n)(i)	Under Section 85 with power	Under Section 85 without power	Total	Average number of workers employed	Remarks
1	2	3	4	5	6	7

West Kameng

-NIL-

(Source :- DDI, Bomdila)

PRODUCTION AND EMPLOYMENT OF INDUSTRIES REGISTERED UNDER FACTORIES ACT, 1948.

Table No. 7.2

Name of the Factory	Total Employment	Total Investment	Total Production	Remarks
1	2	3	4	5

NIL

---

STATEMENT SHOWING THE DETAILS OF COTTAGE INDUSTRIES IN WEST KAMENG DISTRICT AS ON 31-3-98.

Table No. 7.3

Sl. No.	Particulars	Unit	Names of the circles.									Total of col. 4 to 12
			Bomdila	Dirang	Kalakta ng	B/Pong	Thri zine	Nafra	Jam eri	Bal emu	Sing chung	
1	2	3	4	5	6	7	8	9	10	11	12	13
1.	Craft Centre	nos.	1	-	1	-	-	-	-	-	-	2
2.	Annual outturn of different craft centres.	Rs	2,54,611/-	-	40,536/-	-	-	-	-	-	-	2,95,147/-
3.	Annual sale proceeds of emporium and showroom cum sale counter.	Rs	2,81,035/-	-	8,546/-	-	-	-	-	-	-	2,89,581/-
4.	Sericulture demonstration centre.	Nos.	-	1	-	-	-	2	-	-	-	3
5.	Weaving unit.	Nos.	1	-	1	-	1	-	-	-	-	3
6.	Medium Industries.	Nos.	-	-	-	-	-	-	-	-	-	-
7.	Village & Small scale Industries.	Nos.	18	7	2	14	6	1	-	-	-	48
8.	Rural Industries project/Distt. Industries centre.	Nos.	1	1	-	-	-	-	-	-	-	2
9.	Sericulture scheme under NEC	Nos.	-	1	-	-	-	-	-	-	-	1

(Source :- DDI, Bomdila)



NUMBER OF CRAFT CENTRES, TRAINEES, OUT-TURN AND SALE PROCEEDS IN  
WEST KAMENG DISTRICT DURING THE YEAR 1997-98.

Table No. 7.4

District	Name of Craft Centres	No. of Trainees			Value of annual out-turn of craft centres (in Rs.)	Annual sale proceeds of emporium and showroom cum sale counter (in Rs.)	Remarks
		Male	Female	Total			
1	2	3	4	5	6	7	8
West Kameng	a) Bondila	2	28	30	2,54,611/-	2,81,035/-	
	b) Kolaktang	-	12	12	40,536/-	8,546/-	
<b>Total</b>		<b>2</b>	<b>40</b>	<b>42</b>	<b>2,95,147/-</b>	<b>2,89,581/-</b>	

(Source :- DDI, Bondila.)

TRADEWISE PASSED-OUT TRAINEES OF WEST KAMENG DISTRICT FROM  
INDUSTRIAL TRAINING INSTITUTE AND RIDC

Table No. 7.5

SL. No.	Name of Trade	Number of Passed -out Trainees				Remarks
		1994-95	1995-96	1996-97	1997-97	
1	2	3	4	5	6	7
1.	Fitter	3	2	-	2	
2.	Welder	3	2	4	4	
3.	Mechanic	1	-	-	-	
4.	Turner	-	-	-	-	
5.	Tin-Smithy	-	-	-	-	
6.	Black smithy	-	-	-	-	
7.	Mechinist	1	-	1	2	
<b>TOTAL</b>		<b>8</b>	<b>4</b>	<b>5</b>	<b>8</b>	

(Source : DDI, Bomdila.)

SMALL SCALE INDUSTRIES AS ON 31-3-98 IN WEST KAMENG DISTRICT(FUNCTIONING)

Table No. 7.6

Sl. No.	Name of Industries	Unit	Total employment	Total Investment (in `000 Rs.)	Total annual Production (in `000 Rs.)	Remarks
1	2	3	4	5	6	7
1.	Handloom & Handcraft	7	63	745.15	1318.5	
2.	Chemical Industries	2	80	2393.0	N.A.	
3.	Forest Industries	10	125	1147.0	50.0	
4.	Engineering Industries	4	68	1108.3	N.A.	
5.	Food Industries	5	15	137.4	49.0	
6.	Other Industries	2	8	96.8	N.A.	

N.A.= Not Available.

(Source :- DDI, Bomdila)

INDUSTRIAL AREA AND ESTATE DEVELOPED IN WEST KAMENG DISTRICT AS ON 31-3-98.

Table No. 7.7

District	Number of Estate	Industrial area acquired	Industrial plots		Remarks
			Developed	alloted	
1	2	3	4	5	6
West Kameng	2	Tippi=8.32Hect. Wanghoo= 15 Acres	7 Plots 3 Plots	7 Plots NIL	

AMOUNTS OF GRANTS /LOANS DISBURSED TO VARIOUS INSTITUTIONS BY GOVT. AND ARUNACHAL  
 PRADESH INDUSTRIAL DEVELOPMENT & FINANCIAL CORPORATION LTD. IN WEST  
 KAMENG DISTRICT.

Table No. 7.8

Type of Indus- tries	Amounts disbursed as grants by Govt. during the yr 97-98				Amounts of loan disbursed by Govt. during the year 1997-98 for				Amounts disbursed as grants by APIDFC during 1997-98 for				Amount of loan disbursed by APIDFC during the year 1997-98 for			
	Small scale		Others		Small scale		Others		Small scale		Others.		Small scale		Others.	
	No. of units	Amounts	No. of units	Amounts	No. of units	Amounts	No. of units	Amounts	No. of units	Amounts	No. of units	Amounts	No. of units	Amounts	No. of units	Amounts
1	2	3	4	5	6	7	8	9	10	11	12	13	14	15	16	17
1. Under PMRY scheme:- 13 lakhs against 13 beneficiaries granted /recommended to Bank.																

( Source :- DDI, Bomdila )

NUMBER OF FOREST DIVISION, RANGES AND BEAT OFFICES IN WEST KAMENG DISTRICT AS ON 31-3-98

Table No. 8.1

Division	Name of Forest Circle covering the district	Number of Forest Division		Number of Ranges	Number of Beat Offices		
		Territorial	Survey WP and Reserved		Account Beats	Non-Account Beats	Total [6+7)
1	2	3	4	5	6	7	8
1. Shergaon Forest Division	Western Circle	1	-	3	-	4	4
2. Bomdila Forest Division	"	1	-	4	2	-	2
3. Khellong Forest Division	"	1	-	6	6	7	13
4. Northern Resources Survey Division		-	1	2	-	-	-
West Kameng		3	1	15	8	11	19

(Source :- DFO, Shergaon/Bomdila, Khellong/NRSD Kamengbari)

CLASSIFICATION OF FOREST AREA MANAGEMENT UNDER RESERVATION, PROTECTION ETC. AS ON 31-3-98.

Table No. 8.2

(in Sq. KM.)

SL. No.	Name of Forest Division	Reserved Forest	Anchal Reserved Forest	Protected Forest	FOREST UNDER			Proposed Reserved Forest	USF	Proposed Anchal Reserved Forest	Total Forest
					Wildlife sanctuary	National park	Other purpose				
1	2	3	4	5	6	7	8	9	10	11	12
1.	Shergaon Forest Division	-	-	-	-	-	-	-	-	109.12	869.5
2.	Bamdila Forest Division	196.60	4.55	-	-	-	-	1.399	4046.40	16.00	N.A.
3.	Khellong Forest Division	1586.9968	-	-	-	-	-	-	-	-	1586.9968
4.	N.R.S. Division	-	-	-	-	-	-	-	-	-	-

(Source :- DFO Shergaon/Bamdila/Khellong/NRSD Kamengbari.)

FOREST AREA PROTECTED FROM THE FIRE AND CATTLE GRAZING DURING THE YEAR 1997-98.

Table No. 8.3

Forest Divn.	Total Forest Area. (Sq Km)	protected against fire.			Cost on fire conser vancy opera tion (Rs)	Area closed to grazing (Sq Km.)	Area open to grazing investment the year (Sq. Km.)	Area on to grazing part of year. (Sq. Km)
		Attem pted. (Sq. Km.)	Prot ected (Sq Km.)	Percenta ge of pro tected ar ea to total forest area				
1. Shergaon Forest Division.	869.5	-	-	-	-	-	-	
2. Bomdila Forest Division.	2430.683	-	-	-	-	-	-	
3. Khellong Forest Division.	1586.9968	-	-	-	-	-	-	
4. NRS, Division.	-	-	-	-	-	-	-	

( Source:-DFO, Shergaon/Bomdila/Khellong/NRSD, Kamengbari )



QUANTITY AND VALUE OF MAJOR FOREST PRODUCTS IN WEST KAMRUP DISTRICT DURING 1997-98.

Table No.8.4

Sl. No.	Forest Division	State Forest quantity.			Value (Rs)	Private Forest Quantity (MF)			Total value (Rs)
		Timber (Cu.m)	Firewood (MT)	Total		Timber	Firewood	Total	
0	1	2	3	4	5	6	7	8	10
1.	Shergaon Forest Divn.	24.727	198	-	55586/-	-	-	-	55586/-
2.	Bomdila forest Divn. (1996-97)	19165.023	1248.51	-	NA	-	-	-	-
3.	Khellong Forest Divn.	-	99	-	22738/=	-	-	-	22738/=
4.	NRS Divn.	-	-	-	-	-	-	-	-

( Source :- DFO, Shergaon, Bomdila, Khellong, NRS, Tamengbari )

REVENUE FROM AND EXPENDITURE ON FOREST IN WEST KAMENG DISTRICT DURING 1997-98.

Table No.8.5

( In '000 rupees )

Sl. No.	Forest Divn.	Gross Revenue from forest.				Expenditure on forest.				Remarks.
		Forest Deptt.	Corpora tion.	Priva te.	Total	Forest Deptt.	Cor po ra toin.	Pri va te.	Total	
1	2	3	4	5	6	7	8	9	10	11
1.	Shergaon Forest Divn.	528.682	-	-	528.682	6239.161	-	-	6239.161	
2.	Bomdila Forest Division	1607.27	-	-	1607.27	9907.17	-	-	9907.17	
3.	Khellong Forest Division.	816.943	-	-	816.943	12544.940	-	-	12544.940	
4.	NRS Division.	-	-	-	-	NA	NA	NA	NA	

( Source :- DFO, Shergaon/Bomdila /Khellong/NRSD, Kamengbari)

MINOR FOREST PRODUCTS IN WEST KAMENG DISTRICT DURING 1997-98.

Table No. 8.6

( In Rs)

Sl. No.	Name of Forest Division	State forest.			Private forest.			Total	Remarks.
		Bamboo and cane.	Fodder and grass.	Others	Bamboo and cane	Fodder and grass.	Others		
1	2	3	4	5	6	7	8	9	10
1	Shergaon Forest Division.	47021/-	-	3,84,146/-	-	-	-	4,31,167/-	
2.	Bomdila Forest Division.	NA	NA	NA	NA	NA	NA	NA	
3.	Khellong Forest Division.	2760/-	-	1,72,361/-	-	-	-	1,75,121/-	
4.	NRS, Division.	-	-	-	-	-	-	-	

( Source :- DFO, Shergaon/Bomdila/Khellong/NRSD, Kamengbari )

PLANTATION RAISED IN WEST KAMENG DISTRICT.

Table No. 8.7,

Schemewise Economic Plantation.	1997-98		1996-97	
	Plantation raised.	Area main tained.	Plantation raised.	Area main tained.
1	2	3	4	5
1. Aided Natural Regeneration.	350.0 Hect	2553.0Hect	NA	NA
2. Artificial Plantation	280.0 Hect	1269.5Hect	NA	NA
3. Plantation raised under				
i) Minimum need	-	-	NA	NA
ii) Apnavan Plant	30.0 Hect	150.0Hect	NA	NA
iii) Social Forestry	-	165.0Hect	NA	NA
iv) Avenue Plant.	100 nos	2350 nos.	NA	NA
v) Others	-	25.0Hect	NA	NA
4. Nursery raised	1091210 nos.	-	NA	NA
5. Cash crops.				
i) Coffee		-	NA	NA
ii) Tea				
iii) Cardamom				
iv) Others				
6. Plantation of important species under Sl. No 2&3 above.	NA	NA	NA	NA
i) Hallock				
ii) Pine				
iii) Chir				
iv) Teak				
v) Others (specify)				

( Note :- Data in respect of DFO, Bomdila excluded )

NA-- Data not available

( Source : DFO Khellong/Shergaon )

LIVESTOCK AND ANIMAL HUSBANDRY,  
LIVESTOCK AND POULTRY BY CIRCLE 1997-98 CENSUS.

Table No. 9.1

Circle	CATTLE			BUFFALO			Sheep	Goat	Horses and ponies	Pig	Yak	( In nos )		
	Male over 3 yrs.	Female over 3 yrs.	Young stock	Male over 3 yrs	Female over 3 yrs	Young stock						Other Live stock/ Mithun/ Dzomo	Total Live Stock	Poultry
	2	3	4	5	6	7						8	9	10
Bomdila	134	699	205				28	727	-	137	-	-	1930	4130
Kalaktang	1174	1304	1304				3	1990	30	525	4	66	6405	7329
Thrizingo	213	384	32				-	1556	125	2062	-	1177	5846	3965
Nafra	1437	1329	1212				336	2187	787	2365	-	1183	10836	9953
Rupa	571	1507	761				190	1341	281	223	32	11	4917	4567
Bhalukpong	58	733	437				42	1772	-	1101	-	-	4143	3268
Dirang	2237	3550	2096				4581	238	2213	1113	2602	1892*	20522	10244
Jamari	33	113	104				-	311	62	332	-	213	1168	624
West Kameng.	5857	9619	6453				5180	10122	3498	7858	2638	4542	55767	44089

( Source :- Distt. AH& Vety Officer, Bomdila ) Note:-\*Dzomo 17+1892=1909

INFRASTRUCTURE FACILITIES IN ANIMAL HUSBANDRY IN WEST KAMENG DISTRICT AS ON 31-3-98.

Table No. 9.2

Circle.	Vete rinary Hospitals.	Vete rinary dispen saries.	Vetera nary Aid centre.	Cattle up-gra ding centres.	Distt. diago nastic labo ratory.	Sheep and wool exten sion.	Cattle breeding farms.	Goat farms.	Poultry breeding farms.	Pig. Breeding Farms.
1	2	3	4	5	6	7	8	9	10	11
1. Bomdila	-	1	-	2	1	-	-	-	1	-
2. Kalaktang	-	1	3	2	-	-	-	-	-	-
3. Thriz-ino.	-	1	3	-	-	-	-	-	-	-
4. Nafra.	-	1	1	2	-	-	-	-	-	-
5. Rupa.	-	1	3	1	-	-	-	-	-	-
6. Bhalukpong	-	1	-	2	-	-	-	-	-	-
7. Dirang.	-	1	6	5	-	3	1	-	-	-
8. Jameri.	-	-	1	1	-	-	-	-	-	-
West Kameng.	-	7	17	15	1	3	1	-	1	-

( Source :- Distt. AH& Vety , Officer, Bomdila )

NUMBER OF MILK PLANTS AND MILK CHILLING CENTRES AND THEIR CAPACITY DURING LAST 3 YEARS.

Table No. 9.3

Year.	District.	Name of Dairy Farm/Cattle breeding Farm.	Milk Production ( In litre)	Milk plants		Milk chilling centres.	
				Number	Capacity	Number	Capacity ('000 ltr. )
1	2	3	4	5	6	7	8
1997-98	West Kameng.	Cattle Breeding Farm, Warjung.	46,710	NA	NA	NA	NA
1996-97	"	"	46,326	NA	NA	NA	NA
1995-96	"	"	49,790	NA	NA	NA	NA

( Source :- Distt. AH.Vety, Officer, Bomdila)

WORK DONE IN VETERINARY INSTITUTIONS IN WEST KAMENING DISTRICT DURING LAST 3- YEARS.

Table No. 9.4

Year	District.	Cases treated.	Castration performed.	Vaccination done.	Animal covered by AK methods.		Animals covered by natural methods at AI centres.	
					Cows	Buffeloes	Cows	Buffeloes
1	2	3	4	5	6	7	8	9
1997-98	West Kameng	20,295	1427	11,646	-	-	350	-
1996-97	West Kameng	26,351	1989	18,624	-	-	658	-
1995-96	West Kameng	19,500	876	27,228	-	-	451	-

( Source :- Distt AH& Vety .Officer, Bomdila)



----- 61 -----

STATEMENT REFLECTING THE ACTIVITIES OF REGIONAL SHEEP BREEDING FARM, SANGTI, WEST KAMENG DISTRICT DURING THE YEAR 1997-98./

Table NO. 9.5

----- STOCK POSITION OF LIVE STOCK AS ON 31-3-98. -----

	<u>Adult</u>	<u>Young stock</u>	<u>Total.</u>
i) Russian Marino	52	05	57
ii) Local	23	-	23
iii) CBF-I	26	04	30
iv) CBF-2	26	04	30
v) CBF-3	26	03	29
vi) CBF-4	18	02	20

BIRTH OF LIVESTOCK DURING THE YEAR 1997-98.

i) Russian Marino	5
ii) Local	-
iii) CBF-1	4
iv) CBF-2	4
v) CBF-3	2
vi) CBF-4	2

DEATH OF LIVESTOCK DURING THE YEAR 1997-98.

i) Russian Marino	42
ii) Local	08
iii) CBF-1	23
iv) CBF-2	23
v) CBF-3	14
vi) CBF-4	11

SALE OF LIVESTOCK DURING THE YEAR 1997-98.

i) Russian Marino	14
ii) Local	04
iii) CBF-1	06
iv) CBF-2	07
v) CBF-3	04
vi) CBF-4	-

ANNUAL EXPENDITURE DURING THE YEAR 1997-98.

Purchase of Livestock	-- Nil.
Purchase of medicine	--Rs. 14,500/-
Establishment cost	--Rs. 12,17,316/-
Other expenditure	--Rs. 2,65,299/-

ANNUAL OUT-TURN.

By production of Wool	----- 180.00 kg.
By production of feed	----- -
By production of fodder	----- -
By production of animal	----- 17 nos. -----

( Note :- Total Revenue receipt during the year 1997-98

Rs. 57,928)

( Source :-DD,RSBF,Sangti)

CIRCLEWISE FISH FARM AND VILLAGE FISH POND IN WEST KAMENG DISTRICT AS ON 31/3/98.

Table No.10.1

Name of the Circle.	Govt. Fish farm (In nos)	People fish farms (In nos)	Village fish pond (In nos)	Other Fish pond (In nos)	Area under paddy cum fish culture (In Hect)	Area under psy-cul-ture (In Hect)	Water area devel-oped. (In Hect)	Integrated Fish farming unit. (In Nos)	Fingerling distributed during the year 1997 -98 (In Nos.)
1	2	3	4	5	6	7	8	9	10
1. Dirang.	1	1	62	10	34	8.5	-	15	65,000
2. Kalaktang	2	1	146	8	23	9.4	-	10	87,000
3. Nafra	1	-	97	20	-	9.8	-	12	56,000
4. Bhalukpong.	1	-	8	-	-	1.45	36.55	5	27,000
5. Thrizino.	1	-	46	7	13	6.55	-	6	71,000
6. Bomdila.	1	-	10	-	-	0.85	-	8	10,000
West Kameng:-	7	2	369	45	70	36.55	36.55	56	3,16,000

( Source :- DFDO, Bomdila )

FISH AND FISH SEED PRODUCTION IN WEST KAMENG DISTRICT DURING THE YEAR 1997-98.

Table No. 10.2

Items.	Units	CIRCLEWISE TOTAL PRODUCTION						Total
		Bomdila	Dirang	Kalaktang	Bhalukpong	Nafra	Thrizino	
1	2	3	4	5	6	7	8	9
<u>1. FISH PRODUCTION. :-</u>								
a) Marine	Mt	-	-	-	-	-	-	-
b) Inland	Mt	24.0	52.3	29.0	46.0	27.1	35.3	213.7
<u>2. FISH SEED PRODUCTION.</u>								
a) Fry	Million	-	-	-	-	-	-	-
b) Fingerling	Million	-	-	-	-	-	-	2.6

( Source :- DFDO, Bomdila )

LENGTH OF ROAD CONSTRUCTION BY DIFFERENT AGENCY IN WEST KAMENG DISTRICT DURING  
1997-98.

Table No. 11.1

( In Km)

Name of the Executing agency.	Surface Road		Un- surfaced road		Total length of road.	Mulepath / Porter track.	Remarks.
	Black Top	Metalled	Fair weather.	Jeepable			
1	2	3	4	5	6	7	8
1. PWD	6.10	12.29	5.19	11.0145	16.3145	6.0	
2. RWD	0.20	1.663	10.883	-	12.746	-	
3. Forest.	-	-	-	-	-	-	
4. BRTF	NA	NA	NA	NA	NA	NA	

( Source :- EE,PWD,Bomdila/Kalakta ng/EE,RWD,Singchyang)

LENGTH OF ROAD MAINTAINED BY DIFFERENT AGENCY IN WEST KAMENG DISTRICT AS ON 31/3/98.

Table No. 11.2

( In Km. )

Name of the Executing Agency.	Surface Road.		Un-surface road.		Total length of the road	Mule path/ porter track.	Remarks.
	Black Top	Metalled.	Fair weather	Jeepable			
1	2	3	4	5	6	7	8
1. PWD	187.845	139.575	162.87	206.6045	534.0245	321.4	
2. RWD	3.0	8.48	80.0	88.26	179.74 *	-	*Length of road 179.74 includes Tawang and West Kameng District.
3. Forest.	1.083	-	214.6	-	215.683	-	
4. BRTF							
( As on 31/3/97 )	266.75	7.39	135.61	-	409.75	-	

( Source :- EE,PWD,Bomdila/Kalaktang/EE,RWD,Singchung/DFO,Khelling/Commandant 14 BRTF )

EXPENDITURE ON ROAD CONSTRUCTION /IMPROVEMENT BY DIFFERENT AGENCY IN WEST KAMENG DISTRICT  
DURING THE YEAR 1997-98.

Table No.11.3

( Rupees in lakh.)

Name of the Executing Agency.	Expenditure on surface road.		Expenditure on un-surfaced road.		Total expenditure on road construction.	Total expenditure on construction of mule path/porter track.
	Black top	Metalled	Fair weather	Jeepable		
1	2	3	4	5	6	7
1. PWD Division Bomdila.	-	-	-	-	313.57	0.57
2. Kalaktang Division.	17.24	27.79	-	106.48	151.52	-
3. RWD	2.32	8.62	88.65		99.59	
4. Forest.	-	-	-	-	-	-
5. BRTF	NA	NA	NA	NA	NA	NA

( Source :- EE, PWD, Bomdila/Kalaktang, EE, RWD Singchung DFO, Khellong)

EXPENDITURE ON CONSTRUCTION / IMPROVEMENT OF BUILDING IN WEST KAMENG DISTRICT DURING  
THE YEAR 1997-98.

Table No.11.4

( Rupees in Lakhs)

Item.	SP TYPE.	OB TYPE .	OTHERS
1	2	3	4
<u>1. CONSTRUCTION.</u>			
a) AP, Govt. Building	153.9	0.31	2.49 ( Super construction)
b) Central Govt. Building.	2.17	-	-
c) Assam Rifles Buildings.	-	-	-
<u>2. IMPROVEMENT.</u>			
a) AP, Govt. Building.	0.83	-	-
b) Central Govt. Building	-	-	-
c) Assam Rifles, Building	-	-	-
<u>3. REPAIR &amp; MAINTENANCE.</u>			
a) AP Govt. Building.	51.09	0.15	0.04
b) Central Govt. Building	-	-	-
c) Assam Rifles Building	-	-	-

( Source :- EE, PWD, Bomdila / Kalaktang / DFO, Khellong and Shergaon )

68  
**TRANSPORT AND COMMUNICATION.**  
**PROGRESS OF STATE TRANSPORT COMMERCIAL WING DURING THE**  
**YEAR 1997-98.**

Table no.11.5

Sl.No.	Indicators.	Unit	Achievement.
1	2	3	4
1.	Strength of Bus fleet.	Nos	31
2.	Total Bus (Km.) operated .	In Lakhs Km.	4.35
3.	Bus route coverage	Nos.	14
4.	Distance of Bus route covered.	Km. per day.	1293.27
5.	Total passengers carried	In crores.	0.019
6.	Fuel efficiency	Km. per ltrs.	3.5
7.	Bus fleet utilisation.	Pc	85%
8.	Seat occupancy ratio	Pc	35:40
9.	Total Staff	Nos.	73
10.	Daily passenger carried	In nos.	422
11.	Traffic receipt	In lakhs.	35.80
12.	Total operational cost.	- do -	36.08
13.	Net loss/profit (operational loss)	Rs	NA
14.	Tyre efficiency.	km.	25000 km.
15.	Total diesel consumed.	In Lakh ltr.	1.93

( Source :- APSTS, Bomdila )



REGISTRATION OF MOTOR VEHICLE IN WEST KAMENG DISTRICT DURING 1997-98. \_ \_ \_

Table No.11.6

District.	Two wheeler/ Motor cycle/ Scooter.	Maruti/ Gypsy/ Van.	Cars/ Station Wagon.	Jeeps.	Taxis	Buses	Auto Rick shaw.	Goods vehi- cles.	Trac tors/ Road roll- ers.	Other Vehicles.	Grand Total
1	2	3	4	5	6	7	8	9	10	11	12
West Kameng.	30	15	14	6	-	2	1	6	-	1 ( Nissan )	75

( Source : DC,Bomdila )

DEPARTMENTWISE NUMBER OF VEHICLE IN WEST KAMENG  
DISTRICT & ON 31-3-98.

Table No.11.7

Sl. No.	Name of the Department.	Jeep	Gypsy	Trucks	Car/Truck/ Mot Stn Road or Wag-roller/cyc- on/ B-doz le/ pick er. Sco up. oter	7	8	9	Total
1	2	3	4	5	6	7	8	9	10
1.	Medical	8	2	-	-	-	-	2	12
2.	Agriculture	1	1	4	-	-	3	-	9
3.	Rural Development	-	3	1	-	-	-	-	4
4.	PHED (96-97)	2	2	2	-	3	-	-	9
5.	Veterinary	2	1	1	1	-	-	-	5
6.	I F C D	-	2	3	-	-	-	-	5
7.	Industries	1	1	1	-	-	-	-	3
8.	DC	7	5	2	3	-	-	-	17
9.	DPO	-	1	-	-	-	-	-	1
10.	L&EO	-	1	-	-	-	-	-	1
11.	APP	2	8	3	1	-	5	1	20
12.	Fishery	-	1	1	-	-	-	-	2
13.	Statistics	-	1	-	-	-	-	-	1
14.	Power (96-97)	-	4	7	-	-	-	-	11
15.	District Horticulturist (96-97)	2	-	2	-	2	-	-	6
16.	ARCS	-	1	-	-	-	-	-	1
17.	Govt. College.	1	-	1	-	-	-	-	1
18.	Education department.	1	1	-	-	-	-	-	2
19.	DFO, Shergaon	-	1	1	-	-	2	-	4
20.	EE, PWD, Kalaktang	1	4	8	-	10	-	-	23
21.	EE, PWD, Bomdila	-	8	6	1	9	-	-	24
22.	AE, RWD, Bomdila	-	2	1	-	2	-	-	5
23.	DFO, Bomdila. (96-97)	-	1	1	-	-	1	-	3
24.	FPO, Bomdila	1	-	-	-	-	-	-	1
25.	DRO, Bomdila	1	-	-	-	-	-	-	1
26.	Supply	-	1	-	-	-	-	-	1
27.	SDO (Tele)	-	1	-	-	-	-	-	1
28.	DFO (Khellong)	-	1	1	-	-	9	-	11
29.	DFO, NRS (96-97)	1	-	1	-	-	-	-	2
30.	EE, RWD	-	3	2	-	3	-	-	8

NUMBER OF POSTAL/TELEPHONE INSTITUTIONS AND THEIR COVERAGE AS ON 31/3/98 IN WEST KAMENG DISTRICT.

Table NO. 11.8

Name of the District.	No. of postal institutions			Population served per postal institutions	No. of telegraph offices.	No. of telephone exchange.	No. of telephone connection.	No. of Public call office.
	Post offices	Sub-Post offices.	EDBPO <sup>ns</sup>					
1	2	3	4	5	6	7	8	9
West Kameng	-	7	11	NA	1	8	1037	22

( Source :- SPM,Bomdila/SDO,Telephones,Bomdila )

NO. OF TOWN/VILLAGE ELECTRIFIED IN WEST KAMENG DISTRICT.

Table No. 12.1

As on 31st March of the Year.	Town	Inhabited villages.	Number of villages electrified.	Percentage of electrified villages to total villages.
1	2	3	4	5
31/3/98	1	170	152	89.41
31/3/97	1	170	149	87.64
31/3/96	1	170	NA	NA
31/3/95	1	170	129	75.88
31/3/94	1	170	117	68.82

( Source :- EE ,Elect,Bomdila )

INSTALLED PLANT CAPACITY AND ELECTRICITY GENERATED IN WEST KAMENG DISTRICT.

Table NO. 12.2

Year	INSTALLED CAPACITY ( IN KW )				ELECTRICITY GENERATED ( IN ' 000 UNIT )			
	Total	Hydal	DG Set	Thermal	Total	Hydal	DGSet	Thermal
1	2	3	4	5	6	7	8	9
1997-98	5749	4480	1269	-	11888.1	10743.8	1144.3	-
1996-97	5749	4480	1269	-	12150	11060	1090	-
1995-96	NA	NA	NA	-	NA	NA	NA	-
1994-95	5442	4250	1192	-	11761	10023	1738	-
1993-94	7045	4250	2795	-	11499	10491	1008	-

( Source : EE,Elect,Bomdila )

CONSUMPTION OF ELECTRIC POWER BY USERS IN WEST KAMENG.

Table No. 12.3

( In '000 units )

Year	Domestic	COMMERCIAL	Industrial	Public light	Others/Army	Total consumption
1	2	3	4	5	6	7
1997-98	3202.4	723.9	-	736.5	2426.1	7088.9
1996-97	3328.0	678.0	-	651.0	2135.0	6792.0
1995-96	NA	NA	NA	NA	NA	NA
1994-95	4257.3	550.2	-	408.1	1251.4	6467.0
1993-94	NA	NA	NA	NA	NA	8827.5

( Source :- EE, Elect, Bomdila )

NUMBER OF BLOCKS , AREA, VILLAGE COVERED AND POPULATION SERVED UPTO 31/3/98.

Table No. 13.1

Name of the Block.	Block functioning	In habited village covered.	Area in Sq.km.	Population served ( Estimated )	Percentage of village with drinking water facilities.
1	2	3	4	5	6
1. Dirang CD Block	1	36	620	15531	NA
2. Kalaktang Block.	1	49	667	14079	NA
3. Nafra - Byragaon CD Block	1	85	717	26811	NA

( Source :- PD, Bomdila )

PHYSICAL AND FINANCIAL ACHIEVEMENTS UNDER RURAL DEVELOPMENT PROGRAMME IN WEST KAMENG DISTRICT  
DURING 1997-98.

Table No. 13.2

Sl. No.	Name of the Scheme.	Unit	Physical Achievement during			Expenditure incurred (In lakh Rs)		
			1997-98	1996-97	1995-96	1997-98	1996-97	1995-96
1	2	3	4	5	6	7	8	9
1.	I R D P	No. of beneficiaries.	755	308	735	35.92	24.95	31.45
2.	a) TRYSEM(Trg)	No. of youth trained.	44	66	12	1.65	2.55	1.34
	b) TRYSEM(Infra)	No. of Institutions strengthened.	1	1	4	1.62	3.02	8.63
3.	A S M F	No. of beneficiaries.	This programme has been discontinued from the year-1993.					
4.	DWCRA	NO. of groups formed	7	6	7	1.76	1.61	2.08
5.	a) J R Y	NO. of Mandays	20000	19000	31000	14.94	14.08	10.56
	b) I A Y	No. of houses	15	35	15	5.19	7.63	1.94
	c) Million Well Scheme	No.	4	5	-	4.69	2.80	NA
6.	Scheme under CD programme.	No.	2	5	5	1.49	1.99	1.00

( Source : - PD, DRDA, Bomdila )



GOVERNMENT EXPENDITURE OF RURAL DEVELOPMENT PROGRAMME BY MAJOR HEADS IN WEST KAMENG DISTRICT  
DURING LAST THREE YEARS.

Table No. 13.3

Sl. No.	Name of Major Head.	Expenditure during the year in lakh rupees.		
		1995-96	1996-97	1997-98
1	2	3	4	5
1.	Block Headquarters	-	-	-
2.	Animal Husbandry/Agril/Extension	12.46	15.33	NA
3.	Irrigation	13.75	12.82	NA
4.	Land reclamation/Land&flood protection.	32.54	37.27	NA
5.	Health and Rural sanitation	-	-	NA
6.	Education.	-	-	NA
7.	Social education.	-	-	NA
8.	Communication	24.00	13.37	NA
9.	Rural Arts& crafts.	2.35	4.41	NA
10.	Payments of streets&construction of drains.	-	-	NA
11.	Disposal of sullage water& sanitation.	-	-	NA
12.	Composite programme for women and pre-school children.	2.08	1.70	NA
13.	Housing and other miscellaneous including social forestry.	45.88	62.17	NA

( Source :- PD, DRDA, Bomdila ) , Note :- NA= Not Available.

ACHIEVEMENT DURING LAST 8TH FIVE-YEAR PLAN ( 1992-93 TO 1996-97 )

Table 13.4

Sl. No.	Name of the Programme	Physical Achievement			Total	Remarks.
		Dirang	Thrizino	Kalaktang		
1	2	3	4	5	6	7
1.	IRDP	922	1011	1486	3419	Beneficiary assisted.
2.	TRYSEM	165	95	79	339	Rural youths trained.
3.	DWCRA	18	25	17	60	Grouped formed.
4.	EAS	2.43	2.12	1.93	6.48	Lakhs mandays generated.
5.	JRY	0.39	0.40	0.22	1.01	----do----
6.	IAY	28	34	24	86	Houses constructed.
7.	MWS	47.25	30	124	201.25	Hect. covered.

( Source :- DRDA, Bomdila )

PHYSICAL AND FINANCIAL TARGET AND ACHIEVEMENT DURING LAST YEAR 1997-98.

Table No. 13.5

Sl. No.	Name of the Programme.	Target.		Achievement.		Percentage.		Remarks.
		Physical	Financial	Physical	Financial	Physical	Financial	
1	2	3	4	5	6	7	8	9
1.	IRDP	504	42.45	755	35.92	149.80	84.62%	
2.	TRYSEM	Beneficiaries 40	2.21	44	1.65	110%	75%	
3.	DWCRA	Trainees. 10	3.33	7	1.76	70%	5.85%	
4.	Improved Tool-Kits.	Groups. 189	5.01	-	0.63	-	12.57%	
5.	EAS	Rural artisans 2.40	233.82	3.93	214.45	163.75%	91.72%	
6.	JRY	Lakh Mandays 0.22	16.38	0.20	14.94	91%	91%	
7.	IAY	Lakh mandays 55	5.95	15	5.19	55.56%	87%	
8.	MWS	Houses. -	4.78	-	4.69	-	98.12%	
9.	IEC	-	0.77	-	0.77	-	100%	
100	CCA	-	1.34	-	0.57	-	42.54%	

( Source :- DRDO, Bomdila )

CIRCLEWISE NO. OF VILLAGES PROVIDED WITH DRINKING WATER IN WEST KAMENG DISTRICT.

Table No.14.1

Name of the circle.	Total No. of village (as per 1991 census)	Total NO. of village, hamlets and blocks including hamlets and blocks (as per 1991 census)	NO. of villages, hamlets & blocks provided with drinking water upto previous year (as on 31-3-97)	ACHIEVEMENT DURING 1997-98			Percentage of village covered to total No. of villages (Col-3)
				No. of scheme.	No. of villages provided with drinking water	Hamlets of the villages.	
1	2	3	4	5	6	7	8
Bomdila.	2	6	6	-	-	-	100%
Kalaktang.	49	73	57	9	5	-	83.78%
Dirang.	36	127	70	19	10	2	61.53%
Nafra.	26	36	34	11	2	1	100%
Thrizino.	47	66	45	14	9	1	79.41%
Bhalukpong.	10	13	11	5	1	-	92.30%
<b>Total :-</b>	<b>170</b>	<b>321</b>	<b>217</b>	<b>58</b>	<b>27</b>	<b>4</b>	<b>-</b>

( Source :- EE, PHED, Bomdila )

NUMBER OF TUBEWELLS IN OPERATION.

Table No.14.2

Name of the District.	Number of Tubewells in operation as on 31-3-98.			
	Diesel operated.	Electricity operated.	Wells.	Total.
1	2	3	4	5
WEST KAMENG.	Nil.	Nil.	Nil.	Nil.

( Source :- EE,PHED,Bomdila )

NET AREA IRRIGATED BY SOURCE.

Table No. 14.3

( In Hect. )

Name of the Blocks.	Total net irrigated net area upto previous year on 31-3-97.	Net Area irrigated by source during 1997-98.						Construction of irrigation canals as on 31-3-98.		Percentage of net area irrigated to net area shown.
		Govt. grant	Private canals.	Tube wells & wells.	Tanks.	Other source.	Total.	Number	Length (In Km.)	
1	2	3	4	5	6	7	8	9	10	11
1. Kalaktang.	674.74	-	-	-	-	-	674.74	-	-	75%
2. Nafra-Buragaon.	546.37	54.0	-	-	-	-	600.37	-	-	75%
3. Dirang.	431.51	12.0	-	-	-	-	443.51	-	-	75%
WEST KAMENG.	1652.62	66.0	-	-	-	-	1718.62	-	-	-

( Source : EE, IFCD, Bomdila )

CIRCLEWISE AREA IRRIGATED MAJOR CROPS IN WEST KAMENG DISTRICT  
DURING THE YEAR 1997-98.

Table No. 14.4

( In Hect )

Name of the circles.	CROPS.				
	RICE	MAIZE.	WHEAT.	PULSES.	MILLETS.
1	2	3	4	5	6
DATA NOT AVAILABLE.					

( SOURCE :- EE,IFCD,Bomdila)

SELECTED STATISTICS OF ALL CO-OPERATIVE SOCIETIES IN WEST KAMENG DISTRICT  
AS ON -- 31-3-98.

Table No. 15.1

Items	Unit	Position as on 31-3-98.	Remarks.
1. Societies.	Number.	31	
2. Membership.	Number.	4537	
3. Share Capital.	In '000 Rs	11.63	
4. Owned Fund.	In '000Rs	3.86	
5. Working capital.	In '000 Rs	156.69	
6. Population.	In '000 nos	56.42	
7. Number of societies per thousand population.	Number.	NA	
8. Number of member of all societies per thousand inhabitants.	Number.	NA	
9. Average working capital per head of population.	In Rs.	NA	

( Source :- ARCS, Bomdila )



CIRCLE WISE NUMBER OF CO-OPERATIVE SOCIETIES IN WEST KAMENG DISTRICT AS ON 31-3-98.

Table No.15.2

Name of the circles.	TYPEWISE NO. OF SOCIETIES.								No. of Societies Man by woman.	No. of Credit societies.
	Multi purpose (LAMP)	Consumers rs.	Transpos rt.	Indus- trial.	Insti- tional	Dairy	Others	Total		
1	2	3	4	5	6	7	8	9	10	11
1. Bomdila	-	4	1	-	-	-	1	6	NA	NA
2. Dirang.	1	5	-	-	-	-	-	6	NA	NA
3. Rupa.	2	2	-	-	-	-	-	4	NA	NA
4. Kalakta-ng.	1	4	-	-	-	-	-	5	NA	NA
5. Nafra.	-	2	-	-	-	-	-	2	NA	NA
6. Thrizino.	-	3	-	-	-	-	1	4	NA	NA
7. Bhalukpong.	-	1	1	-	-	2	-	4	NA	NA
West Kameng:-	4	21	2	-	-	2	2	31	NA	NA

( Source :- ARCS, Bomdila )

CO-OPERATIVE SOCIETIES AND BANK CLASSIFIED BY TYPES IN WEST KAMENG DISTRICT  
DURING 1997-98.

Table No.15.3

Name of the District.	Apex societies.	State and central Bank unions.	Central land mortgage Banks.	Agricultural.	Non-Agricultural.	Primary land mortgage Banks.	Marketing.	Sugar cane supply	Milk supply	Weaver Societies.
1	2	3	4	5	6	7	8	9	10	11
					Nil					

Note :-  
 No such scheme is being implemented under this department.

( Source :- ARCS, Bomdila )

SELECTED STATISTICS OF PRIMARY AGRICULTURAL CREDIT SERVICES SOCIETIES IN WEST KAMENG  
DISTRICT.

Table No. 15.4

( All Rs in lakhs)

Year.	Socie- ties. (nos)	Membership. (In lakh Rs)	Share capi- tal. (In lakh Rs )	Owned capital (In lakh Rs)	Depo- sit. (In lakh Rs)	Borrow- ings and outsta- nding (In lakh Rs)	Loans Adv. during the year. (In lakh Rs)	Loan recei- ved (In lakh Rs)	Loan out- stan- ding end of the year.	Over dues at % of outstand- ing loan (%)	Societies showing Profit. (no.)
1	2	3	4	5	6	7	8	9	10	11	12
1997- 98	1	0.00051	0.10	0.02	0.06	0.18	-	-	0.18	-	1

( Source :- ARCS, Bomdila )

CIRCLEWISE SERICULTURE ACTIVITIES IN WEST KAMENG DISTRICT DURING THE YEAR 1997-98.

Table No.16r1

Sl. No.	Circles.	No. of sericul- ture de- monstra- tion	No. of seri- culture vill- ages.	Number of Rearers.					Total area under silk worm feed plants. (Acres)				
				Eri	Oak Tas- sar	Muga	Pat	Mul bury.	Eri	Oak Tassar	Muga	Pat	Mul bery.
1	2	3	4	5	6	7	8	9	10	11	12	13	14
1.	<u>Dirang</u>												
	a) OTCC, Dirang.	1	8	-	41	-	-	-	-	15	-	6	-
2.	<u>Nafra.</u>												
	a) OTCC, Jerigaon	1	-	-	-	-	-	-	-	-	-	-	-
	b) SEC, Kheina.	1	4	21	-	-	-	-	-	-	-	-	-

( Source :- DDI, Bomdila )

CIRCLEWISE PRODUCTION OF COCOON AND SILK YEARN IN WEST KAMENG DISTRICT DURING THE YEAR 1997-98

Table No. 16.2

Sl. No.	District	Seed supply.					Yield of Cocoon.					Production of silkyearn (kg)					NO. of Spinning Charkhas working (nos)
		Oak Eri	Tas sar	Muga	Pat	Mulberry	Oak Eri	Tas sar	Muga	Pat	Mul bery	Oak Eri	Tas sar	Muga	Pat	Mul bery.	
1	2	3	4	5	6	7	8	9	10	11	12	13	14	15	16	17	18
1. West Kameng.																	
a) Dirang																	
	OTCC	-	-	-	-	-	-	2036	-	-	-	-	-	-	-	-	15
								(nos)									
b) GGC Jerigon																	
		-	-	-	-	-	-	-	-	-	-	-	20,000	-	-	-	-
													(nos)				
c) B/D Khoina																	
		-	255	-	-	-	-	-	-	-	-	-	7kg	-	-	-	-

( Source :- DDI, Bomdila )

POLICE STATIONS /OUTPOSTS AND STRINGTH OF POLICE PERSONNEL IN WEST KAMENG DISTRICT  
AS ON 31-3-98.

Table No. 17.1

Sl. No.	Name of the Police Station and WT net.	S.P.	DSP	Inspector	Sub-Inspector	Asstt. Sub-Inspector	Head constable	Constable	F.S	WT Operat	Op'ers.	WT Net	Total police personnel ( Col 3 to 11 excluding 10)
1	2	3	4	5	6	7	8	9	10	11	12	13	
1.	DHQ, Bomdila	1	1	1	3	-	1	13	1	-	-	-	20
2.	Bomdila, PS	-	-	1	6	6	2	18	-	12	-	-	45
3.	Rupa, PS	-	-	-	1	1	2	11	-	2	-	-	17
4.	Kalaktang, PS	-	-	-	1	2	2	7	-	1	-	-	13
5.	Bhalukpong, PS	-	-	-	2	2	2	16	-	2	-	-	24
6.	Balemu, PS	-	-	-	2	2	2	15	-	1	-	-	22
7.	Dirang, PS	-	-	-	1	1	4	11	-	2	-	-	19
8.	Reserve	-	-	-	2	3	5	36	-	-	-	-	46
9.	W/T Station, Nafra.	-	-	-	-	-	-	-	-	2	-	-	2
10.	W/T Station, Thrizino.	-	-	-	-	-	-	-	-	2	-	-	2
Total :-		1	1	2	18	17	20	127	1	24	-	-	210

( Source :- SP, Bomdila )

NUMBER OF ACCIDENTS BY TYPE OF VEHICLES INVOLVED IN WEST KAMENG DISTRICT DURING  
1997-98.

Table No. 17c2

Name of the District.	Two wheelers.	Car	Jeep	Bus	Truck	Tractor	Station wagon	Tractor/urban Trailers.	Others (one Tonne)	Number of persons killed.
1	2	3	4	5	6	7	8	9	10	11
West Kameng.	4	-	3	6	21	-	-	-	4	31

( Source :- SP, Bomdila )

INCIDENTS OF CRIME DURING THE YEAR 1997.

Table No. 17.3

( In nos )

Name of the circles of the District.	Murder	Dacoity	Burglary	Theft	Robbery	Kidnapping	Riot	Calpp able homi cide.	Coun ter files coin ing.	Misce llane ous.	Total cognizable crime IPC.	6
1	2	3	4	5	6	7	8	9	10	11	12	6
1. Bomdila P.S	-	-	4	12	-	-	-	-	-	20	36	6
2. Dirang Ps.	2	1	1	6	3	1	1	-	-	19	34	6
3. Rupa P.S	2	-	-	5	-	1	-	-	-	12	20	6
4. Bhalukpong P.S	-	-	-	3	-	-	-	-	-	14	17	6
5. Kalaktang P.S	1	-	1	1	-	-	-	-	-	4	7	6
6. Balemu P.S	-	-	-	-	-	-	-	-	-	-	-	6
Total :-	5	1	6	27	3	2	1	-	-	69	114	6

( Source :- S.P, Bomdila )



PANCHAYATRAJ INSTITUTIONS IN WEST KAMENG DISTRICT DURING THE YEAR 1997-98.

Table No.18.1

Circles of the District.	Number of						Total Income from Pancha- yats.	Total expendi- ture of Panchayats.
	Gram Panchayat.	Gram Panchayat Member.	Anchal Samities	Anchal Samities Members.	Zilla Parishad	Zilla Parisha d members.		
1	2	3	4	5	6	7	8	9
1. Dirang.	20	127	1	22		2	Nil.	
2. Kalaktang.	16	76	1	18		2	Nil.	
3. Nafra.	16	46	1	16	1	2	Rs. 38,039/-	
4. Thrizino.	17	74	1	17		2	Nil.	5,94,175/-
Total :-	69	353	4	73	1	8	Rs. 38,039/-	5,94,175/-

( Source :- C.O,Panchayat,Bomdila )

NUMBER OF BANKING OFFICES IN WEST KAMENG DISTRICT.

Table No. 19.1

Year	State Bank.	UBI Bank.	UCO Bank.	Vijaya Bank	Apex Bank	Gramin Bank.	Purbanchal Bank.	Total of Col. 2 to 8.
1	2	3	4	5	6	7	8	9
1997-98	7	-	-	-	1	-	-	8

( Source :- Lead Bank officer, Bomdila/BM, AP. CO-Operative Apex Bank Ltd., Bomdila)

DEPOSITS AND ADVANCES OF SCHEDULED COMMERCIAL BANKS IN WEST KAMENG DISTRICT AS ON 31-3-98.

Table No. 19.2

( In '000 Rs)

Name of the SBI	No. of offices.	TOTAL ADVANCES.				Total of Col 4 to 6	Outstanding credit.
		Total deposits.	Priority sector.	Weaker sector.	Non-priority sector.		
1	2	3	4	5	6	7	8
1. SBI, Bomdila.	1	119937	1964	1764	3422	5386	
2. SBI, Bhalukpong.	1	18847	1158	714	1324	2482	
3. SBI, Tengavalley.	1	62924	1734	1234	1073	2807	
4. SBI, Nafra.	1	8072	972	972	464	1436	
5. SBI, Rupa.	1	46872	888	788	1793	2681	
6. SBI, Kalaktang.	1	22756	1455	1355	844	2299	
7. SBI, Dirang.	1	40114	849	849	984	1797	
<b>Totals:-</b>	<b>7</b>	<b>319521</b>	<b>9020</b>	<b>7676</b>	<b>9868</b>	<b>18888</b>	
<b>AP, State Co-Operative</b>							
Apex Bank Ltd, Bomdila.	1	23067	10379	2467		21067	

( Source :- Lead Bank Office, Bomdila/BM, AP State Co-Operative Apex Bank Ltd., Bomdila)

NUMBER OF CO-OPERATIVE APEX BANK IN WEST KAMENG DISTRICT AS ON 31-3-97.

Table No. 19.3

Year	Number of Banks	Number of branches	Number of Members (In '000 Rs)	Share Capital.		Owned funds (In lakh rupees)	Working capital (In lakh rupees)	Deposit (In lakh rupees)	Borrowing outstanding (In lakh rupees)
				Held by Govt.	Held by others. (In Lakh rupees)				
1	2	3	4	5	6	7	8	9	10
1997-98	1	1	NA	NA	NA	NA	NA	NA	NA

LOCATION OF PROJECTION UNIT, NO. OF OPERATOR AND SHOW STAGED IN WEST KAMENG DISTRICT DURING  
THE YEAR 1997-98.

Table No. 20.1

( In nos )

Location of projection unit.	No. of projection unit.	No. of operator attached.	No. of film show staged.	Remarks.
1	2	3	4	5
F P O , Bomdila.	1	1	120 shows.	
DIPRO, Bomdila.	1	1	6 shows.	P.A. Duty. 59 times Govt. advertisement <del>xxx</del> announcement and various important information regarding VIP's visit National days observation has been carried out <del>xx</del> in West Kameng district during the year 1997-98.
<b>Total:-</b>	<b>2</b>	<b>2</b>	<b>126 shows.</b>	

( Source :- FPO, Bomdila / DIPRO, Bomdila )

COMMUNITY LISTENING SETS DISTRIBUTED IN WEST KAMENG DISTRICT.

Table No. 20.2

Name of the circles of the District.	TYPEWISE DISTRIBUTION OF COMMUNITY LISTENING SETS.							
	As on 31-3-98.				During the year 1997-98.			
	Resa TRT	E M I	Phillips.	TV	Resa TRT	EMI	Phillips	TV
1. Bomdila.	-	1	6	6	-	-	4	-
2. Dirang.	-	-	12	8	-	-	5	-
3. Nafra.	-	1	8	3	-	-	-	-
4. Kalaktang.	-	-	18	6	-	-	3	-
5. Thrizino.	-	1	10	2	-	-	-	-
6. Bhalukpong.	-	-	1	2	-	-	-	-
7. Rupa.	-	-	3	-	-	-	1	-
8. Jameri.	-	-	-	1	-	-	-	-
Total :-	-	3	58	28	-	-	13	-

( Source :- DIPRO, Bomdila )

STATEMENT SHOWING THE DETAILS OF BOOKS IN DISTRICT LIBRARY: BOMDILA.

Table No. 21.1

At Year ending 31st March of	No. of Books.						Total.
	In English	In Hindi.	In Assamese	In Mala- yalam.	In Ben- gali.	In Urdu.	
1	2	3	4	5	6	7	8
1998	5934	2847	3387	729	2597	35	15529
1997	5811	2793	3387	729	2597	35	15352
1996	5607	2758	3387	729	2597	35	15113

( Source :- Distt. Librarian, Bomdila )

NUMBER OF SPECIMEN IN THE DISTRICT MUSEUM OF WEST KAMENG DISTT.

Table 21.2

No. of specimen collected during the year 1997-98.	No. of specimen exists.	Remarks.
1	2	3
Nil.	727 nos.	Due to financial crisis new specimen could not be purcha- sed.

( Source :- DRO, Bomdila )

STATEMENT SHOWING NO. OF SHOWING /MEASURING INSTRUMENT VERIFIED/STAMPED ,FEES COLLECTED  
AND NO. OF CASES IRREGULARITIES DETECTED /COMPUNDED AND FINE COLLECTED IN WEST KAMENG  
DISTRICT DURING 1997-98.

TABLE NO. 22.1

Sl. No.	No. of weighing/measuring instruments verified/ stamped (in nos.)	Fees collected.	No. of irregularities detected/compunded. ( in nos. )	Fine collected. ( in Rs. )
1	2	3	4	5
1.	1955	Rs. 6,964.00	Nil.	Nil.

( Source :- Inspector, Legal Metrology, Bomdila )



SOCIAL CULTURAL AND WELFARE ORGANISATION IN WEST KAMENG DISTRICT AS ON 31-3-98.

Table No. 23.1

Sl. No.	Name of the organisation.	Location.	Grant in Aid (Rs)
1	2	3	4
1.	Ball of fire Riding Club.	Tengavalley	NA
2.	Bhalukpong Club.	Bhalukpong.	NA
3.	Kalaktang Amate Association.	Kalaktang.	NA
4.	Arunachal Pradesh Art & culture Eco-Tourism Society West Kameng District.	Bomdila.	NA

( Source :- D A C O , Bomdila )

DATA OF EMPLOYMENT EXCHANGE IN WEST KAMENG DISTRICT EMPLOYMENT CELL :: BOMDILA.

Table No. 24.1

( In nos )

Year ending 31st March of	NO. OF JOB SEEKERS			Remarks.
	Men.	Women.	Total.	
1	2	3	4	5
1998	212	87	299	
1997	316	196	512	
1996	187	93	280	

( Source :- Labour and Employment Officer, Bomdila )

INFORMATION IN RESPECT OF I.C.D.S CELL IN WEST KAMENG DISTRICT FOR THE YEAR  
1997-98.

Table No. 25.1

Sl. No.	Name of the Project.	Expenditure (In Rs) Plan & Non plan.	Beneficiaries Under S.NP assisted (0 to 6 yrs)	(In Rs.)	Population benefited	Remarks.
1	2	3	4	5	6	7
1.	Nafra-Buragaon ICDS project.	Rs. 6,61,762/- Rs. 2,93,160/-	24,720 nos.	Rs. 3,24,649/-	1) Male-57,266 2) Female-56,629	
2.	Kalaktang ICDS project.	Rs. 2,47,625/- Rs. 86,309/-	98,491 nos.	Rs. 2,39,662/-	1) Male-55,483 2) Female-54,223	
3.	Birang ICDS project.	Rs. 7,58,454/- Rs. 7,24,861/-	39,919 nos	Rs. 1,46,889/-	1) Male-38,323 2) Female-33,781	

( Source :- Dy. Director, Divn. Level ICDS cell, Bomdila )

PROCUREMENT OF SELECTED COMMODITIES BY AGENCIES IN WEST KAMENG  
DISTRICT DURING LAST TWO YEARS.

Table No:- 26.1

(In MT )

Sl. No.	Year	RICE.				WHEAT.				SUGAR.				S.K.OIL (Kilo Ltr.)			
		Sta te.	FCI	Oth he rs	Total	Sta te	FCI	Oth he rs	Total	Sta te	FCI	Oth ers	Total.	Sta te.	FCI	Others	Total.
1	2	3	4	5	6	7	8	9	10	11	12	13	14	15	16	17	18
1.	1996-97	-	7201.4	-	7201.4	-	495.0	-	495.0	-	369.7	-	369.7	-	-	1097	1097
2.	1997-98	-	7201.4	-	7201.4	-	495.0	-	495.0	-	369.7	-	369.7	-	-	1097	1097

( Source :- District Supply Officer, Bomdila )

TOURISM INFORMATION IN RESPECT OF WEST KAMENG DISTRICT AS ON 31-12-98.

Table . No.27.1

Sl. No.	ITEMS.	Particulars.	Mode of communication.	Mode of accommodation.	Brief note highlighting the importance wherever necessary.
1	2	3	4	5	6
1.	Highest Peak in the district with name and altitude in metre ( Name).	Bomdila-2430 to 2700mtr. Sela Pass- 4114 mtr. Gaurichen-- 6488 mtr. Kangto-7090 mtr. Nyegi Kangsang- 7050 mtr.	Bus/ Pri-vehi cle. --do-- --do--	Circuit house, I/B, Tourist lodge and Hotels. I/B at Jang and Senge. --do--	District headquarter, scenary Gonpa, Emperium.    Highest Gossing point, Natural lake, with golden ducks.
2.	Important places of tourist interest /historical sites/monuments with distance from headquarter.	Bhalukpong-100Km. Tipi- 93 Km. Sessa- 71 Km. Nagmandir-40 Km. Tengavalley-22Km. Rupa -- 18 Km. Shergaon- 90 Km.	Bus/ Private vehicle. --do -- --do -- --do-- --do-- --do--	I/B, Assam Tourist lodge/hotels. Forest lodge. Tourist lodge. (Anchal Samiti) Jameri I/B I/B, Tourist lodge. I/B, Circuit House, Hotels. I/B	Historical place for AKA tribes, Gateway to three districts, picnic spot, angling, EAC headquarter. Orchid station, Picnic spot, Angling. Orchid Sanctuary. Temple. Shopping centre. Picnic spot, Gonpa. Trout fish culture, Apple Nursery.

contd --

Table No. 27.1 (Continued)

1	2	3	4	5	6
		Morshing -- 90 Km.	Bus/Private vehicle.	I/B	Gonpa.
		Bomdila Hq --	-- do --	IB/CH/Tourist lodge/ Private hotel.	District Hq, Scenery, Gonpa, Emporium, Museum.
		Dirang -- 45 Km.	-- do --	IB/CH Hotels/Tourist lodge	Oak Tassar centre, Apple nursery, Picnic spot, Hot water spring.
		Sangti -- 52 Km.	-- do --	IB	Sheep breeding farm, Picnic spot
		Senge -- 65 Km.	-- do --	IB	Scenery.
		Sala Pass - 107 Km.	-- do --	Cafeteria/IB at Senge	Highest crossing point, Natural lake with golden ducks.
		Bichom (Nafra) - 70 Km.	-- do --	IB at Nafra.	Scenic beauty, Picnic spot, Tourist resort.
3.	Tourist Lodge.	Bomdila, Dirang, Tengavelley.	-- do --		Wayside facility at Dirang.
	Circuit House.	Bhalukpong, Rupa, Bomdila and Dirang.			
	Standard Hotel.	Bomdila	-- do --	Hotel Shypiang-Pong, Hotel LA, Sweet Arunachal.	
4.	Air Port.	Solanbari (TeZpur) -- 160Km		Arunachal IB/CH at Parvati Nagar, Private Hotels.	
		BerJhar (Guwahati) -- 330Km.		Arunachal CH/Guest House, Private hotels.	Contd. --

Table No. 27.1 (continued)

1	2	3	4	5	6
	Halipad. ( Location and distance from district Hq. )	Bomdila Hq. ,Rupa-18 Km. Dirang--45 Km,Kalaktang-96Km. Shergaon-90 Km,Bhalukpong-100Km. Thrizino-126 Km.			
5.	Nearest Railway station with distance from district Hq (Name)	Bhalukpong--100Km.			
6.	Nearest authority from entry point (check <del>point</del> gate) issuing ILP.	Tezpur -- - 160Km. Bhalukpong -- 100 Km.			Deputy Liason officer, AP. EAC, Bffice.
7.	Name of organisation arrenqing conducted tours for tourists and their location and distance from Hq.	Tourism Department, Bomdila/ Itanagar.  M/S Arunachal Pradesh Tour Operators Association, Bomdila.	CH/IB/Hotels and Tourist lodges.		
8.	Number of Tourists visited the district for last five years.	a) <u>Domestic Tourists.</u> b) <u>Foreign Tourists.</u> 1994 --- 1441                      1994 --- 1 1995 --- 1570                      1995 --- Nil. 1996 --- 1085                      1996 --- 1 1997 --- 1487                      1997 --- 2 1998 --- 1364                      1998 --- 3			

( Source :- ZTO, Bomdila )

STATEMENT SHOWING THE TREND OF BIRTHS AND DEATHS EVENTS REGISTERED IN WEST KAMENG DISTRICT DURING THE LAST FEW YEARS.  
Table No. 28.1 ( In numbers)

Sl. No.	Year.	Live Birth events.	Death events.	Infant Death events	Still Birth events.	Maternal Deaths events.
1	2	3	4	5	6	7
1.	1984	422	197	44	NA	NA
2.	1985	609	119	10	4	3
3.	1986	703	209	33	16	NA
4.	1987	730	206	21	-	3
5.	1988	751	211	44	18	NA
6.	1989	645	165	25	20	NA
7.	1990	757	220	15	17	2
8.	1991	689	155	14	10	2
9.	1992	1,395	NA	NA	NA	NA
10.	1993	518	NA	NA	NA	NA
11.	1994	573	97	5	10	-
12.	1995	512	141	7	8	-
13.	1996	612	119	9	-	-
14.	1997	548	108	11	6	1
15.	1998	792	176	7	2	1

Note:- NA=Not Available., (-) =Nil.

VITAL RATES OF WEST KAMENG DISTRICT.  
Table No. 28.2 ( In % )

Sl. No.	Year.	Rural.			Urban.		
		Birth rate.	Death rate	Infant Death rate	Birth rate.	Death rate.	Infant Death rate
1	2	3	4	5	6	7	8
1.	1985	10.8	2.7	13.0	8.8	6.9	54%
2.	1986	15.6	3.5	3.9	26.1	26.1	59.7
3.	1987	19.8	5.4	30.07	17.4	5.6	13.33
4.	1990	17.50	4.82	22.95	32.15	11.37	6.80
5.	1991	15.06	2.30	18.87	34.16	15.90	25.16
6.	1992	6.85	1.53	1.58	18.44	7.82	0.76
7.	1996	6.91	1.13	17.90	29.42	7.32	9.05

( Source :- District Statistical Office, West Kameng district, Bomdila and Directorate of Economics and Statistics, Govt. of Arunachal Pradesh, Itanagar --- 791113)

STATEMENT SHOWING THE TOTAL NUMBER OF REGULAR EMPLOYEES IN GOVT/SEMI -GOVT. ESTABLISHMENTS OF WEST KAMENG DISTRICT AND THE REPRESENTATION OF SCHEDULED CASTES AND SCHEDULED TRIBES EMPLOYEES IN GOVT. SERVICES AS ON 31-3-97.

Table No. 29.1

( In number )

Sl. No.	Group of posts.	Total number of employees.	Total employees.		Scheduled Tribes Employees. ( Out of Col 2 )	Scheduled castes Employees . ( Out of Col.2 )
			Permanent Employees.	Temporary Employees.		
1	2	3	4	5	6	7
I.	Group-A	69	63	6	18	4
II.	Group-B	123	104	19	80	14
(A)	Sub-Total of (I+II)	192	167	25	98	18
III.	Group-C	1,868	1,443	425	694	128
IV.	Group-D	894	697	197	396	98
(B)	Sub-Total of (III+IV)	2,762	2,140	622	1,090	226
GRAND TOTAL :-		2,954	2,307	647	1,188	244

( Source :- District Statistical Office ,West Kameng District, Bomdila)



DISTRIBUTION OF EMPLOYEES BY BROAD PAY RANGES IN WEST KAMENG DISTRICT.

Table No. 29.2

Sl. No.	Year/ as on 31st March	Total Number of Employees by Basic Pay (In rupees)											
		Below 800	800 to 949	950 to 1099	1100 to 1199	1200 to 1345	1350 to 1499	1500 to 1749	1750 to 1999	2000 to 2299	2300 to 2599	2600 to 2999	3000 to 3499
1	2	3	4	5	6	7	8	9	10	11	12	13	14
1.	31-3-96	463	545	593	199	303	330	297	149	165	78	47	34
2.	31-3-97	341	404	595	152	352	328	261	137	175	81	47	40

Table No. 29.2 (continued)

Sl. No.	Year/ as on 31st March	Total number of employees by Basic Pay (In Rs)				Total employees.	P.C Distribution	Remarks. (Non-regular employees) as on 31-3-97.
		3500 to 4499	4500 to 5499	5500 to 6499	6500 and above.			
1	2	3	4	5	6	7	8	9
1.	31-3-96	23	4	4	3	3,237	7.30	-
2.	31-3-97	18	6	4	13	2,954	NA	257

(Source :- District Statistical Office, West Kameng District, Bomdila and Directorate of Economic and Statistics, Govt. of A.P, Itanagar-13)



LIBRARY & DOCUMENTATION CEN. R.  
 National Institute of Educational  
 Planning and Administration,  
 17-B, Sri Aurbindo Marg,  
 New Delhi-110016  
 DOC. No. 19-26-2002  
 Date: 19-06-2002