



सत्यमेव जयते

# STATISTICAL HAND BOOK

DIBANG VALLEY DISTRICT.

A N I N I

1985-86

Published by :—

ECONOMICS AND STATISTICS DEPARTMENT

Dibang Valley District.

Anini

## F O R E W O R D

The word 'Statistics' itself means to give authentic and comprehensive picture on a certain subject. It is gratifying to see that the District Statistical Wing of Dibang Valley District, Anini is bringing-out the "Statistical Hand Book of Dibang Valley District, 1965-66". This booklet presents an account of progress made in various fields in this district. It is hoped that this compilation would be of help in formulation of various plans and programmes by serving as a useful guide to the planners at different levels in the district and also in the Government.

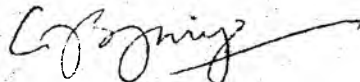
The "Statistical Hand Book of Dibang Valley District, 1965-66", has been prepared under the auspices of All India Core Scheme of the Central Statistical Organisation.

I appreciate the difficulties involved in this interdependent process of collection and collation of material for this work. The tables incorporated in the booklet show that the Inspector of Statistics had to depend entirely on \_\_\_\_\_ Officer offices for receipt of the necessary data. He has been able to compile the Hand Book with very limited resources. Co-operation and co-ordination at various district level offices is, therefore, a prerequisite for the success of such a venture as this one.

I congratulate the staff of the "Economics and Statistics Branch", Anini who have painstakingly collected the data from varied sources and compiled this Hand Book. I also thank all Heads of Offices who have supplied the material for the Hand Book and made it possible to bring-out the publication.

Suggestions for improvement of the publication are most welcome.

Dated Anini, the  
1st June, 1967.

  
(DR. G.S. JAIYA) IAS  
Deputy Commissioner,  
Dibang Valley District, Anini.

0000000

**Sub. National Systems Unit,**  
**National Institute of Educational**  
**Planning & Administration**  
**17-25, Ansari Road, New Delhi-110016**  
DOC. No. D: 4116  
Date: .....

*Not Spd*

## INTRODUCTION

The "Statistical Hand Book of Dibang Valley District, 1985-86" is an annual publication. It aims at presenting a comprehensive picture of various Socio-Economic aspects and progress made in the different fields of development in Dibang Valley District during the year, 1985-86. The chapters of this publication are as per the broad frame of coverage prescribed by the Directorate of Economics and Statistics, Government of Arunachal Pradesh, Shillong. The data presented in this publication relating to the 31st March, 1986.

The data used in this Statistical Hand Book are collected from various sister department directly or indirectly. The Directorate of Economics and Statistics Department, Anini, therefore, does not accept any responsibility for any kind of errors/ommission etc. which might have been originated at the source itself. The source of the data is given at the foot of each table in this Hand Book.


The preparation of this Statistical Hand Book is sponsored by the Economics and Statistics Department, Anini of Dibang Valley District. I wish to express my gratefulness to my able staff for their coordinated efforts towards this publication. Thanks are also due to Smti. Krishna Bhattacharyya, Sub-Inspector of Statistics for compilation, collection and preparation of the draft manuscript copy of the Hand Book. I also acknowledge my gratitude to Shri R.N. Singh, Lower Division Clerk of the branch for his sincere and honest efforts to get the draft manuscript copy neatly typed.

I avail this opportunity to extend my thanks and gratitude to all the Heads of Departments/Offices for whose co-operation and help made it possible to bring-out this publication.

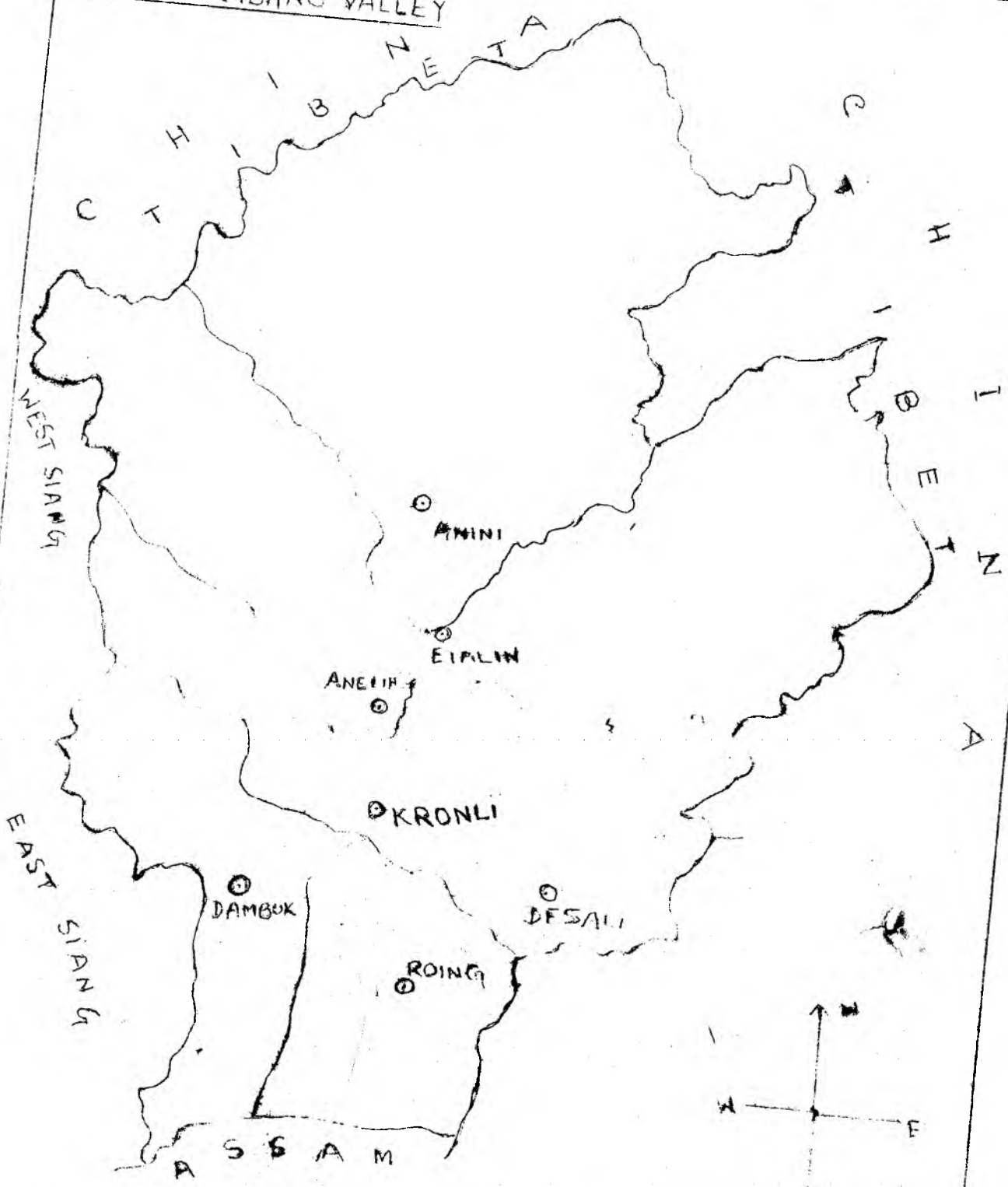
District Last but not least, I avail this opportunity to acknowledge with my gratitude to Dr. G.S. JAIYA, Deputy Commissioner, (IAS) Dibang Valley District for his guidance and writing 'FOREWORD' for this Statistical Hand Book.

Any suggestion for the improvement of this Hand Book will be most welcome.

Gated Anini, the 3rd  
June, 1987.

  
(T.K. BHATTACHARYYA),  
Inspector of Statistics,  
for Deputy Commissioner,  
Dibang Valley District, Anini.

DISTRICT DIBANG VALLEY



## (I)

C O N T E N T

Sl.No. 0 TableNo. X	PARTICULARS	Page Number
(0)	(1)	(2)
1.1	Administrative Set-up	1
1.2	Administrative Officers	2
1.3	Altitude of important places of A.P.	3 - 4
2.1	Distribution of Population and percentage of Literacy	5
2.2	S.C & S.T. population of A.P.	5
2.3	Districtwise total population of A.P.	6
2.4	Total population as per 1981 census	7
2.5	Area and population as per 1981 census	8
2.6	Variation of population 1971-1981	9
2.7	Salient features of population-1981	10
2.8	Districtwise Urban population 1981 census	11
2.9	Districtwise Rural population as per 1981 census	11
2.10	S.T.population of A.P.	12
2.11	S.C. population of A.P.	13
2.12	Districtwise distribution of main workers	14
2.13	Districtwise distribution of Non-workers	15
2.14	Total Literates in A.P.	16
2.15	Literacy of S.T.of Arunachal Pradesh	17
2.16	Population of A.P. by Age Group	18
2.17	Population of A.P. by Religion	19
2.18	Districtwise Area and Number of Villages inA.P.	19
2.19	Number of Residential Houses and Households	20
3.1	Monthly Rainfall of Dibang Valley during, 1986	21
3.2	Monthly Rainfall of Dibang Valley during, 1985	22
3.3	Annual Rainfall at selected places of A.P.	23
3.4	Annual average Rainfall in different places inA.P.	24
4.1	Distribution of Education Institution	25
4.2	Institutionwise number of Students & Teachers	25
4.3	Classwise and Secwise distribution of students	26
4.4	Results of various examination	27
4.5	Distribution of Adult Education Centres	27
4.6	A.E.C. and R.F.L.P. centres as on 31-12-1986	28

## (II)

Sl. No. Table No.	Particulars	X 0	Page No.
(0)	(1)		(2)
5.1	Circlewise distribution of Hospitals/ Health Units as on 31-3-1985		29 (29)
5.2	Statement of Family programme in Dibang Valley District		29 (29)
5.3	Circlewise Medical staffs		30
5.4	Number of Authorised Beds		31
5.5	Indoor and Out-door patients treated		31
5.6	Disease wise patients treated		32
5.7	Distribution of Malaria cases		33
5.8	Medical facilities in A.P.		34
5.9	Number of family welfare centres		34
5.10	Family welfare programme in A.P.		35
6.1	Police Stations/Out Posts		36
6.2	Incidence of Crimes in Dibang Valley		36
6.3	Details of Accidents occurred		36-A
6.4	Number of Police and Police Posts in A.P.		37
6.5	Strength of Civil Police in A.P.		37
6.6	Incidence of Crimes in A.P.		38
7.1	Classification of Area		39
7.2	Area and Production of various crops		39
7.3	Area under Improved Seeds & High Yielding varieties in Dibang Valley		40
7.4	Area brought under Fertilisers and Plant Protection		40
7.5	Consumption of Chemical Fertilisers		40
7.6	Agril. Farms, Horti. Farms/Nurseries etc.		41
7.7	Area and Production of Horti. Crops		41
7.8	Production of Food and Non-Food Crops		42
7.9	Area and Production of Oil Seeds		42
7.10	Improved Agril. Implements/Machines distributed		43
7.11	Area under important crops		44
7.12	Details of the V.I.W. posted in the district		45
7.13	Production of Food Grains, Pulses and Oil seeds		46
7.14	Production of important Fruits in A.P.		46
7.15	Area, Production and Yield Rate of major crops		47
7.16	Area under Main food grains in A.P.		47
7.17	Production of Main Food Grains in A.P.		47

## (III)

Sl.No./Table No.	Particulars	Page No.
(0)	(1)	(2)
8.1	Minor Irrigation Scheme as on 31/3/66	40
8.2	Water Supply Schemes executed during, 65-66	40
8.3	List of Villages provided with Water Supply Scheme as on 31-12-1966.	49-51
9.1	Circlewise number of Veterinary Dispensary, Aid Centres as on 31-3-1965	52
9.2	Number of Cattle farms etc	52
9.3	Number of Animals/Birds treated circlewise	53
9.4	Number of Animals/Birds treated centrewise	53
9.5	Livestock Population as on 31-3-1965	54
9.6	Milk Supply Scheme	54
9.7	Inventory of Other Livestock, Poultry owned, Buffalows and cattle owned during, 1960-61	55
9.8	Livestock in A.P.	56
9.9	Number of Milk Plants etc. in A.P.	56
10.1	Distribution of Forest Divisions/Beats etc.	57
10.2	Area under Plantation, Afforestation etc.	57
10.3	Area under Reserved Forests etc.	57
10.4	Out-turn of Timber and Fuel	57
10.5	Supply of Sleepers to Railways	58
10.6	Minor Forest Produce & Revenue earned	58
10.7	Forest Revenue and Expenditure	58
10.8	Number of Forest Based Industries	59
10.9	Length of Roads maintained by Forests	60
10.10	Area under Forests in A.P.	60
10.11	Quantity and Value of Major Forest Product in A.P	60
11.1	Fish Farm and Village Fish Ponds etc	61
11.2	Fish and Fish Seed Production	61
11.3	Fish Farm and Village Fish Ponds in A.P.	62
11.4	Area under Pisciculture, Paddy-cum-fishculture	62
11.5	Fish and Fish Seed Production in A.P.	62
12.1	Working of different. Coop. Societies	63
12.2	Co-operative Societies in A.P.	64
12.3	Primary Agril. credit service societies in A.P	64
12.4	Primary Non-Agril. credit service societies in A.P	64
12.5	Industrial coop. societies in A.P	65
12.6	Women Coop. societies in A.P	65
12.7	Central Consumers stores in A.P.	65
13.1	Community Development/NES Blocks	66
13.3	Anchal Samity, Gram Panchayat, Villages covered	67
13.4	Panchayat, Panchayat Samities, Zilla Parishad in A.P.	69
14.1	Craft Centres, weaving units etc	69
14.2	Distribution of Instructors during, 1964-65	69
14.3	Distribution of Trainees	70
14.4	Annual out-turn and sale proceeds	70
14.5	Sericulture activities in Dibang Valley Dist.	70
14.6	Sericulture activities since 1977-78	71
14.7	Industries in Arunachal Pradesh	71
14.8	Sericulture activities in Arunachal Pradesh	72
14.9	Trade-wise distribution of Instructors	72
14.10	Trade-wise distribution of Trainees	73
14.11	Small Scale Industries	
14.12		



## (IV)

Sl.No./Table No.	PARTICULARS	PAGE NUMBER
(0)	(1)	(2)
15.1	Installed Plant Capacity and Electricity Generated in Dibang Valley District	82
15.2	Consumption of Electric Power by uses	82
15.3	Villages/Towns Electrified as on 31-12-86	83-84
15.4	Total Installed Capacity, Out-put and consumption of electricity in A.P.	85
15.5	Out-put of Electricity in A.P.	85
15.6	Installed capacity of Electricity in A.P.	85
15.7	Consumption of Electricity in A.P.	86
16.1	Circlewise total Length of Roads as on 31-3-1983	87
16.2	Construction and Improvement of Road/Porter Track by C.P.W.D.	87
16.3	Expenditure of Construction of Building	88
16.4	Length of Road constructed, Maintained, expenditure of Road by C.P.W.D	88
16.5	Exp. on construction, improvement, repairs etc.	89
16.6	Post Offices with and without Tele. facilities	90
17.1	Agencywise Transport data during, 1985-86	91
17.2	Number of Postal institutions as on 31/3/86.	91
17.3	Working of Idu-Padam Coop. Tpt. society	92
17.4	Departmentwise number of Vehicles as on 31/3/85	93-94
18.1	Procurement of selected commodities by different agencies	95
18.2	Number of Fair Price Shops as on 31/3/86.	95
19.1	Number of Banking Offices as on 31/3/86	96
19.2	Number of Workers, Wages and Salaries etc.	96
20.1	Social and Cultural Organisations	97
20.2	Mahila Mandals in Dibang Valley District	97
20.3	Number of Cinema Halls & revenue earned	97
20.4	Books in District Library	98
21.1	Projection unit, operators, Film shows staged	102(103)
21.2	Community Listening sets distributed	103
21.3	Community Listening sets in Dibang Valley.	104
22.1	Physical and Financial achievements under I.R.O.P.	99
23.1	Deployment of Govt. Employees as on 1-1-85	100
23.2	Govt. employees according to religion as on 1-1-85	100
24.1	Number of Enterprises and persons usually working	101
24.2	Enterprises with selected principal characteristic	101
25.1	Birth and Deaths cases registered	102
25.2	Vital statistics by month & sex	102

(1)

DIBANG VALLEY DISTRICT  
(A Brief Introduction)

Earlier the Dibang Valley District was a part and parcel and separate sub-division under Lohit District. Now, it is new an Independent and full fledged district w.o.f. 1/6/1980 as per (Re-organisation of District Act, 1980, Act No. 5 of 1980) vide Notification No. Law/Logn-12/79 dated 13-5-1980. The Dibang Valley District has the largest area of 13,029 Sq.km. with the lowest population of 30,973 persons (as per 1981 Census) inhabiting at the rate of 2 (Two) persons per Sq.km. The district consists of a number of sub-valleys formed by the tributaries of Dibang River, Ori, Mathun, Ithun, Talen, Embra, Ahui and the Sissiri rivers respectively.

The Dibang Valley District is bounded on the North by Tibet and snow fedded high mountains of Himalayas, on the South parts of Lohit District and Assam State on the East parts of Tibet and parts of Lohit District and on the West by East Siang District.

ADMINISTRATIVE SET-UP :-

The Dibang Valley District with its Head quarters at ANINI comprises with the following Administrative Centres.

- (a) ANINI :- Established on 23/7/1957 and comprises Ori and Mathun Valley.
- (b) ROING :- Established in 1951 and comprises foothills area up-to Shantipur.
- (c) DAMBUK :- Established in 1955 and comprises area between Upper Sissiri and Dibang Rivers.
- (d) DESALI :- Desali Circle (including Kronli area) comprises Ithun V-alley. Kronli Circle was opened in 1959 but later shifted to Hunli on 15/3/1959. Kronli was then flag-post till 1964 under an Area Superintendent. The flag-post was also abolished when the Area Supdt. was promoted as the Base Superintendent and posted to the Hunli in 1964 and subsequently to Desali when Hunli Centre was shifted to Desali.

Now, with the posting of an Extra Assistant Commissioner at KRONLI(HQ) in April, 1980, 24 villages previously under Desali Circle are put under the Administrative control of the Extra Assistant Commissioner, with the H.Q. at KRONLI.

- (e) ETALIN :- Opened on 23/4/1962. It comprises Talon Valley and some parts of the Kronli area.
- (f) ANELIH :- Opened in 1974. Initially the Circle H.Q. was at ADANE in Upper AHUI VALLEY, which was opened on 29/6/1964. The Circle H.Q. was shifted to ANELIH(HQ) in 1974 for administrative convenience. It comprises AHUI VALLEY.

Anini, Kronli and Roing Circles are put under the administrative control of the Extra Assistant Commissioners and that of Etalin, Anelih, Desali and Dambuk Circles are put under the administrative control of Circle Officers.

(Contd.P/ii)

(ii)

For better administrative convenience the whole Dibang Valley District is divided into two main sub-division, namely, (a) Anini Sadar Sub-division and (b) Roing Sub-division. Administrative control of the Anini Sadar Sub-division rests upon the Extra Assistant Commissioner(HQ) and that of Roing Sub-division rests upon the Additional Deputy Commissioner with Head Quarters at ROING under the overall administrative control of the Deputy Commissioner with the Headquarter at ANINI.

TOPOGRAPHY :-

The Dibang Valley District claims one of the most difficult terrains in Arunachal Pradesh. The worst parts in the entire district are the regions between Ithun, Ahui as well as also Embra and Talon Rivers. The area between KRONLI and foothills had been badly affected by the great earthquake in 1950 and the inevitable landslides changed the very topography of this badly affected area. The hills have not yet settle down and the landslides are common features. The bamboos, grasses and high mountain ranges which are covered with snow almost throughout the year. The middle valley is covered with thick tropical and sub-tropical forests. There are innumerable precipitous ridges, gurgling rivers, deep and narrow gorges which inspire awe in minds of travellers. After this middle valley, rain changes into broad and wide valley drained by ORI and ITHUN rivers. Situated at the elevation of about 1,500 Metres, this region is one of the most beautiful area in Arunachal Pradesh.

MAIN TRIBES :-

Two main Tribes, namely, IDUS and PADAMS(Adis) inhabit the Dibang Valley area. The Idu-Mishmies to whom the Dibang Valley - belongs are the main dominant tribes of the district.

In the foothills areas of ROING and DAMBUK circles, PADAMS(adis) are predominant. They originally came from the DAMROH AREA of the East Siang District but now constitute more than half of the population of the ROING and DAMBUK Circles respectively.

(1)

ADMINISTRATIVE SET-UP SHOWING DISTRICT, SUB-DIVISION AND CIRCLES IN DIBANG VALLEY DISTRICT.

Table No.(1.1)

1. DISTRICT	2. SUB-DIVISION	3. CIRCLE	4. Year of Opening	5. Rank of officer -in charge	6. Distance from H.Q. (In Km.)
(1)	(2)	(3)	(4)	(5)	(6)
<u>Dibang Valley District</u>	1. Anini Sub-Division	1. Anini	1957	D.C.	0
		2. Etalin	1962	C.O.	43
		3. Anelieh(*)	1974	C.O.	86
	2. Roing Sub-Division	4. Kronli(**)	1980	E.A.C.	96
		5. Desali	1959	C.O.	144
		6. Dambuk	1954	C.O.	202
		7. Roing	1951	A.D.C.	167

N.B. (\*) Initially, the Circle HQ was at Adane in Upper Ahui Valley which was opened on 29-6-1964. The Circle HQ was shifted to Anelieh in 1974 for Administrative convenience. It comprises Ahui Valley.

(\*\*) With the posting of E.A.C. at Kronli w.e.f. 1-4-1980, 24 villages out of 70 villages, previously, under Desali Circle, now attached with the Administrative control of the E.A.C. Kronli.

D.C. = Deputy Commissioner.

A.D.C. = Additional Deputy Commissioner.

E.A.C. = Extra Assistant Commissioner.

C.O. = Circle Officer.

(Source :- Deputy Commissioner,  
Dibang Valley District, Anini)

@@@@@

(2)

ADMINISTRATIVE OFFICERS IN DIBANG VALLEY DISTRICT  
AS ON 1-1-1985.

Table No.1.2

Sl. No.	CIRCLE	Administrative Officer's as on 1-1-1985					TOTAL (Col.2 to 5)
		D.C.	A.D.C.	E.A.C.	C.O.		
(0)	(1)	(2)	(3)	(4)	(5)	(6)	
1.	ANINI	1	-	2	3	6	
2.	ETALIN	-	-	-	1	1	
3.	ANELIH	-	-	-	1	1	
4.	KRONLI	-	-	1	-	1	
5.	DESALI	-	-	-	1	1	
6.	DAMBUK	-	-	-	1	1	
7.	ROING	-	1	1	2	4	
TOTAL:-		1	1	4	9	15	

Note :- D.C. = Deputy Commissioner.

A.D.C. = Additional Deputy Commissione

E.A.C. = Extra Assistant Commissioner.

C.O. = Circle Officer.

(Source :- Deputy Commissioner, Dibang Valley District, Anini.)

@@@@@

(3)

ALTITUDE OF IMPORTANT PLACES OF ARUNACHAL PRADESH

Table No.1.3

Sl.No.	District/ Places	Altitude in Metres (approx)
(0)	(1)	(2)
1.	<u>TAWANG DISTRICT</u>	
	(a) Tawang	2940
	(b) Lumla	2410
2.	<u>WEST KAMENG DISTRICT</u>	
	(a) Bomdila	2480
	(b) Nafra	1000
3.	<u>EAST KAMENG DISTRICT</u>	
	(a) Seppa	360
	(b) Chayengtajo	1280
4.	<u>LOWER SUBANSIRI DISTRICT</u>	
	(a) Ziro	1560
	(b) Koloriang	1005
	(c) Itanagar	550
5.	<u>UPPER SUBANSIRI DISTRICT</u>	
	(a) Daporijo	305
	(b) Nacho	805
6.	<u>WEST SIANG DISTRICT</u>	
	(a) Along	350
	(b) Basar	650
	(c) Mechuka	1890
	(d) Tuting	590
7.	<u>EAST SIANG DISTRICT</u>	
	(a) Pasighat	150
	(b) Mariyang	1067

(Contd. next page)

Table No. 1.3 (Contd.)

Sl.No.	District/Places	Altitude in Metres (approx)
(0)	(1)	(2)
8.	<u>LOHIT DISTRICT:-</u>	
	(a) Tezu	210
	(b) Namai	150
	(c) Hayuliang	590
9.	<u>DIBANG VALLEY DISTRICT:-</u>	
	(a) Anini	1690
	(b) Roing	390
10.	<u>TIRAP DISTRICT:-</u>	
	(a) Khonsa	800
	(b) Changlang	490
	(c) Miao	260
	(d) Longding	1000
	(e) Deomali	135
	(f) Jairampur	180

(Source:- Directorate of Economics and  
Statistics, Govt. of Arunachal  
Pradesh, Shillong-I)

@@@

**DISTRIBUTION OF POPULATION (INCLUDING ST/SC POPULATION)**  
**AND PERCENTAGE OF LITERACY IN DIBANG VALLEY DISTRICT**  
**AS PER 1981 CENSUS.**

Table No.2.1

Sl. No.	Name of Circle	Area (Sq. Km.)	POPULATION			TOTAL	
			Rural	Urban	Total (Col. 3+4)	Scheduled Castes	Scheduled Tribes
(0)	(1)	(2)	(3)	(4)	(5)	(6)	(7)
1.	ANINI	-	3889	-	3889	15	1860
2.	ETALIN	-	988	-	988	-	789
3.	ANELIEH	-	781	-	781	1	690
4.	KRONLI	-	2972	-	2972	-	2725
5.	DESALI	-	-	-	-	-	-
6.	DAMBUK	-	4308	-	4308	48	2722
7.	ROING	-	18040	-	18040	93	6258
TOTAL:-		13,029	30,978	-	30,978	157	15,044

**SCHEDULED CASTES AND SCHEDULED TRIBE POPULATION OF**  
**ARUNACHAL PRADESH AS PER 1981 CENSUS.**

Table No.2.2

Sl. No.	DISTRICT	Total Population	Scheduled Castes Population	Scheduled Tribes Population	Percentage of Scheduled Tribe Population to total population
(0)	(1)	(2)	(3)	(4)	(5)
1.	West Kameng	63302	259	41963	66.29
2.	Tawang	0	0	0	0
3.	East Kameng	42736	159	37286	87.25
4.	Lower Subansiri	112650	586	87605	77.77
5.	Upper Subansiri	39410	48	36131	91.68
6.	West Siang	74164	307	62323	84.03
7.	East Siang	70451	259	50728	72.00
8.	Dibang Valley	30978	159	15044	48.56
9.	Lohit	69498	910	30130	43.35
10.	Tirap	128650	284	79957	62.15
TOTAL:-		6,31,839	2,919	4,41,167	69.82

(Source :- Directorate of Economics and Statistics,  
Govt. of Arunachal Pradesh, Shillong).



DISTRICTWISE TOTAL POPULATION AS PER 1971 AND 1981 CENSUS,  
DECENNIAL GROWTH RATE, AREA AND DENSITY OF POPULATION.

Table No.2.3

Sl. No.	DISTRICT	Total Population		Decennial Growth rate (Percentage) 1971-81	Area in Sq. Km.	Density of Population (Per Sq. Km.)
		1981	1971			
(0)	(1)	(2)	(3)	(4)	(5)	(6)
1.	WEST KAMENG	63302	50867	24.45	9594	6
2.	TAWANG					
3.	EAST KAMENG	42736	35134	21.64	4134	10
4.	LOWER SUBANSIRI	112650	80914	39.22	13010	3
5.	UPPER SUBANSIRI	39410	32014	23.10	7032	5
6.	WEST SIANG	74164	59242	25.19	12006	6
7.	EAST SIANG	70451	49005	43.77	6512	11
8.	LOHIT	69498	47633	45.90	11402	6
9.	DIBANG VALLEY	30978	15232	103.37	13029	2
10.	TIRAP	128650	97470	31.99	7024	18
ARUNACHAL PRADESH:-		6,31,839	4,67,511	39.85	83,743	3

(Source:- Directorate of Economics and Statistics, Govt of Arunachal Pradesh, Shillong.)

(7)

TOTAL POPULATION AS PER 1981 CENSUS.

Table No.2.4

SL.NO.	DISTRICT	TOTAL (Col.3+4)	MALES	FEMALES
(0)	(1)	(2)	(3)	(4)
1.	WEST KAMENG	633 02	3 4078	29 224
2.	TAWANG			
3.	EAST KAMENG	42736	21999	20737
4.	LOWER SUBANSIRI	112650	59756	52894
5.	UPPER SUBANSIRI	39410	19986	19424
6.	WEST SIANG	74164	38797	35367
7.	EAST SIANG	70451	38097	32354
8.	DIBANG VALLEY	30978	18646	12332
9.	LOHIT	69498	39024	30474
10.	TIRAP	128650	68939	59711
ARUNACHAL PRADESH:-		6,31,839	3,39,322	2,92,517

(Source:- Directorate of Economics and  
Statistics, Govt. of Arunachal  
Pradesh, Shillong-I).

@@@

(8)

AREA AND POPULATION AS PER 1981 CENSUS.

Table No.2.5

Sl.No.	DISTRICT	Area in Sq.Km.	Population as per 1981 Census	Population per Sq.Km.
(0)	(1)	(2)	(3)	(4)
1.	WEST KAMENG	9594	63,302	6
2.	TAWANG			
3.	EAST KAMENG	4134	42,736	10
4.	LOWER SUBANSIRI	13010	1,12,650	8
5.	UPPER SUBANSIRI	7032	39,410	5
6.	WEST SIANG	12006	74,164	6
7.	EAST SIANG	6512	70,451	11
8.	DIBANG VALLEY	13029	30,973	2
9.	LOHIT	11402	69,498	6
10.	TIRAP	7024	1,28,650	18
ARUNACHAL PRADESH:-				
		83,743	6,31,339 (6,31,339)	8

(Source:- Directorate of Economics and Statistics, Govt. of Arunachal Pradesh, Shillong-I)

@@@@@

(9)

VARIATION OF POPULATION 1971-1981.

Table No.2.6

Sl.No.	DISTRICT	Population 1981	Population 1971	Variation 1971-81	Percentage Variation 1971-81
(0)	(1)	(2)	(3)	(4)	(5)
1.	WEST KAMENG	633 02	50867	12435	24.45
2.	TAWANG				
3.	EAST KAMENG	42736	35134	7602	21.64
4.	LOWER SUBANSIRI	112650	80914	31736	39.22
5.	UPPER SUBANSIRI	39410	32014	7396	23.10
6.	WEST SIANG	74164	59242	14922	25.19
7.	EAST SIANG	70451	49005	21446	43.77
8.	DIBANG VALLEY	30978	15232	15746	103.37
9.	LOHIT	69498	47633	21865	45.90
10.	TIRAP	128650	97470	31180	31.99
ARUNACHAL PRADESH :-		6,31,839	4,67,511	1,64,328	39.85

(Source:- Directorate of Economics and  
Statistics ,Govt.of Arunachal Pradesh  
Shillong-I).

@@@@@

(10)

SALIENT FEATURES OF POPULATION -1981

Table No.2.7

Sl.No.	DISTRICT	Total Population	Percentage of Urban population	Literacy Percentage	Females per 1000 Males	Remarks
(0)	(1)	(2)	(3)	(4)	(5)	(6)
1.	WEST KAMENG	633 02	6.09	20.97	857	
2.	TAWANG	0				
3.	EAST KAMENG	42736	-	7.73	942	
4.	LOWER SUBANSIRI	112650	12.53	19.52	855	
5.	UPPER SUBANSIRI	39410	-	12.89	971	
6.	WEST SIANG	74164	10.89	22.50	911	
7.	EAST SIANG	70451	12.97	26.04	849	
8.	DIBANG VALLEY	30978	-	26.28	661	
9.	LOHIT	69498	8.98	28.26	781	
10.	TIRAP	128650	-	19.33	866	
	ARUNACHAL PRADESH:-	6,31,839	5.72	20.39	855	

(Source:- Directorate of Economics and Statistics,  
Govt.of Arunachal Pradesh, Shillong-19).

@@@@@@@@@

(11)

DISTRICTWISE URBAN POPULATION 1981 CENSUS

Table No.2.8

Sl.No	DISTRICT	TOTAL (COL. 3+4)	MALES	FEMALES
(0)	(1)	(2)	(3)	(4)
1.	WEST KAMENG	3860	2238	1622
2.	TAWANG	-	-	-
3.	EAST KAMENG	-	-	-
4.	LOWER SUBANSIR I	14116	8737	5379
5.	UPPER SUBANSIR I	-	-	-
6.	WEST SIANG	8074	5230	2844
7.	EAST SIANG	9139	5464	3675
8.	DIBANG VALLEY	-	-	-
9.	LOHIT	6239	3767	2472
10.	TIRAP	-	-	-
ARUNACHAL PRADESH		41,428	25,436	15,992

DISTRICTWISE RURAL POPULATION (AS PER 1981 CENSUS)

Table No.2.9

Sl.No	DISTRICT	TOTAL (COL. 3+4)	MALES	FEMALES
(0)	(1)	(2)	(3)	(4)
1.	WEST KAMENG	59442	31840	27602
2.	TAWANG	-	-	-
3.	EAST KAMENG	42736	21999	20737
4.	LOWER SUBANSIR I	98534	51019	47515
5.	UPPER SUBANSIR I	39410	19986	19424
6.	WEST SIANG	66090	33567	32523
7.	EAST SIANG	61312	32633	28679
8.	DIBANG VALLEY	30978	18646	12332
9.	LOHIT	63259	35257	28002
10.	TIRAP	128650	68939	59711
ARUNACHAL PRADESH:-		5,90,411	3,18,886	2,76,525

SCHEDULED TRIBE POPULATION OF ARUNACHAL PRADESH  
(AS PER 1981 CENSUS).

Table No.2.10

Sl. No.	DISTRICT	TOTAL Population (ST) (Col. 3+4)	MALES	FEMALES	Percentage of S.T. Population to the total population
(0)	(1)	(2)	(3)	(4)	(5)
1.	WEST KAMENG	41963	20900	21063	66.29
2.	TAWANG				
3.	EAST KAMENG	37286	18410	18876	87.25
4.	LOWER SUBANSIRI	87605	43539	44066	77.77
5.	UPPER SUBANSIRI	36131	17642	18489	91.68
6.	WEST SIANG	62323	30922	31401	34.03
7.	EAST SIANG	50728	25515	25213	72.00
8.	DIBANG VALLEY	15044	7376	7668	48.56
9.	LOHIT	30130	15212	14918	43.35
10.	TIRAP	79957	40530	39427	62.15
ARUNACHAL PRADESH:		4,41,167	2,20,046	2,21,121	69.82

(Source:- Directorate of Economics and Statistics, Govt. of Arunachal Pradesh, Shillong-I).

@@@@@@@@@@

SCHEDULED CASTE POPULATION OF ARUNACHAL PRADESH  
(AS PER - 1981 CENSUS)

Table No.2.11

Sl. No.	DISTRICT	TOTAL POPULATION (S.C.) (Col.3+4)	MALES	FEMALES	Percentage of S.C. population to total population
(0)	(1)	(2)	(3)	(4)	(5)
1.	WEST KAMENG	259	146	111	0.41
2.	TAWANG				
3.	EAST KAMENG	159	96	63	0.37
4.	LOWER SUBANSIE I	536	305	201	0.52
5.	UPPER SUBANSIE I	48	25	23	0.12
6.	WEST SIANG	307	230	77	0.41
7.	EAST SIANG	259	166	93	0.37
8.	DIIBANG VALLEY	157	104	53	0.51
9.	LOHIT	910	521	339	1.31
10.	TIRAP	234	150	76	0.18
ARUNACHAL PRADESH:		2,919	1,833	1,086	0.46

(Source:- Directorate of Economics and Statistics, Govt. of Arunachal Pradesh, Shillong-I).



(14)

DISTRICTWISE DISTRIBUTION OF MAIN WORKERS (1981 CENSUS)

Table No.2.12

Sl. No.	DISTRICTS	TOTAL (Col. 3+4)	MALES	FEMALES
(0)	(1)	(2)	(3)	(4)
1.	WEST KAMENG	32094	20592	11502
2.	TAWANG			
3.	EAST KAMENG	23657	13812	9845
4.	LOWER SUBANSIRI	59485	34891	24595
5.	UPPER SUBANSIRI	19645	10582	9063
6.	WEST SIANG	35833	20540	15293
7.	EAST SIANG	32275	20887	11388
8.	DIBANG VALLEY	17175	11922	5253
9.	LCHIT	31157	22757	8400
10.	TIRAP	62114	38848	23266
ARUNACHAL PRADESH:-		3,13,435	1,94,831	1,18,604

(Source:-Directorate of Economics and  
Statistics ,Govt.of Arunachal  
Pradesh, Shillong-I).

@@@@@@

(15)

DISTRICTWISE DISTRIBUTION OF NON-WORKERS (1981 CENSUS)

Table No.2.13

Sl. No.	DISTRICT	TOTAL (Col.3+4)	MALES	FEMALES
(0)	(1)	(2)	(3)	(4)
1.	WEST KAMENG	3 03 17	13 277	17 040
2.	TAWANG			
3.	EAST KAMENG	17960	7964	9996
4.	LOWER SUBANSIRI	50523	24432	26041
5.	UPPER SUBANSIRI	17988	8791	9197
6.	WEST SIANG	37970	18125	19845
7.	EAST SIANG	35264	16554	18710
8.	DIBANG VALLEY	12411	5906	6505
9.	LOHIT	35850	15833	19962
10.	TIRAP	61001	29379	31622
ARUNACHAL PRADESH:		2,99,284	1,40,366	1,58,918

(Source :- Directorate of Economics and Statistics, Government of Arunachal Pradesh, Shillong-I).

@@@@@

(16)

TOTAL LITERATES IN ARUNACHAL PRADESH  
( CENSUS-1981 )

Table No.2.14

Sl. No.	DISTRICT	PERSONS (Col.3+4)	MALES	FEMALES	Percentage of literates to total population
(0)	(1)	(2)	(3)	(4)	(5)
1.	WEST KAMENG	13277	9645	3632	20.97
2.	TAWANG	0			
3.	EAST KAMENG	3305	2707	598	7.73
4.	LOWER SUBANSIRI	21989	16693	5296	19.52
5.	UPPER SUBANSIRI	5082	4054	1028	12.90
6.	WEST SIANG	16639	11952	4737	22.50
7.	EAST SIANG	18344	13305	5039	26.03
8.	DIBANG VALLEY	8141	6477	1664	26.28
9.	LOHIT	19640	14296	5345	28.26
10.	TIRAP	24866	19083	5783	19.32
ARUNACHAL PRADESH:-		1,31,333	98,211	33,122	20.79

(Source:- Directorate of Economics and  
Statistics, Govt. of Arunachal  
Pradesh, Shillong-I).

@@@@@@

(17)

LITERACY OF SCHEDULED TRIBES ACCORDING TO  
CENSUS-1981 (A.P.)

Table No.2.15

Sl. No.	DISTRICTS	PERSONS (Col.3+4)	MALES	FEMALES	Percentage of literates to the total population
(70)	(71)	(2)	(3)	(4)	(75)
1.	WEST KAMENG	5293	3836	1457	8.36
2.	TAWANG				
3.	EAST KAMENG	1480	1238	192	3.35
4.	LOWER SUBANSIRI	9146	7097	2048	8.12
.	UPPER SUBANSIRI	3286	2624	662	8.34
.	WEST SIANG	11532	8309	3223	15.55
.	EAST SIANG	11690	8190	3500	16.59
.	DIBANG VALLEY	3076	2228	848	9.93
.	LOHIT	7446	4563	1883	9.28
.	TIRAP	10024	7664	2360	7.79
ARUNACHAL PRADESH:-		61,922	45,749	16,173	9.70

(SOURCE :- Directorate of Economics  
and Statistics, Govt. of  
Arunachal Pradesh, Shillong-I).

(18)

POPULATION OF ARUNACHAL PRADESH BY AGE GROUP  
(CENSUS-1971)

Table No.2.16

Sl. No.	AGE GROUP	MALE	FEMALE	TOTAL (Col.2+3)	Percentage to total Population
(0)	(1)	(2)	(3)	(4)	(5)
1.	0 - 4	34165	35261	69426	14.35
2.	5 - 9	33170	31131	64301	13.75
3.	10 - 14	23543	21684	45227	9.63
4.	15 - 19	16933	16735	32668	6.99
5.	20 - 24	23173	17233	40406	8.64
6.	25 - 29	27292	19816	47108	10.03
7.	30 - 39	39794	31533	71332	15.26
8.	40 - 49	28097	20590	48687	10.41
9.	50 - 59	15018	11612	26630	5.70
10.	60 +	11046	<del>21680</del> 10680	21726	4.65
ALL AGE GROUP :-		251231	216280	467511	100.00

(Source:-Directorate of Economics and  
Statistics, Govt. of Arunachal  
Pradesh, Shillong-I).

@@@@s@@@

POPULATION OF ARUNACHAL PRADESH BY RELIGION  
(AS PER 1971 CENSUS)

Table No.2.17

Sl. No.	RELIGION	POPULATION	Percentage to total population
(0)	(1)	(2)	(3)
1.	HINDU	102832	21.99
2.	MUSLIMS	842	0.18
3.	CHRISTIAN	3634	0.79
4.	SIKHS	1255	0.27
5.	BUDDHIST	61400	13.13
6.	JAIN	39	0.01
7.	OTHER RELIGION	296674	63.46
8.	RELIGION NOT STATED	785	0.17
TOTAL:-		4,67,511	100.00

DISTRICTWISE AREA AND NUMBER OF VILLAGES IN  
ARUNACHAL PRADESH

Table No.2.18

Sl. No.	DISTRICTS	Area in Km. <sup>2</sup>	Number of Villages
(0)	(1)	(2)	(3)
1.	WEST KAMENG	9594	230
2.	TAWANG		
3.	EAST KAMENG	4134	275
4.	LOWER SUBANSIRI	13010	770
5.	UPPER SUBANSIRI	7032	361
6.	WEST SIANG	12006	364
7.	EAST SIANG	6512	143
8.	DIBANG VALLEY	13029	232
9.	LOHIT	11402	456
10.	TIRAP	7024	376
ARUNACHAL PRADESH :-		83,743	3,257

(Source :- Directorate of Economics  
and Statistics, Govt. of  
Arunachal Pradesh, Shillong-I).

(20)

NUMBER OF RESIDENTIAL HOUSES AND HOUSEHOLDS.

Table No.2.19

Sl. No.	DISTRICTS	Total Population	Number of occupied Residential Houses	Number of Households
(0)	(1)	(2)	(3)	(4)
1.	WEST KAMENG	633 02	14131	14577
2.	TAWANG			
3.	EAST KAMENG	42736	5387	9118
4.	LOWER SUBANSIRI	112650	17304	23962
5.	UPPER SUBANSIRI	39410	4733	7752
6.	WEST SIANG	74164	16286	13336
7.	EAST SIANG	70451	13670	13868
8.	DIABANG VALLEY	30978	6240	6346
9.	LOHIT	69498	11579	12294
10.	TIRAP	128650	23255	23644
ARUNACHAL PRADESH:		6,31,839	1,08,985	1,24,947

(Source:-Directorate of Economics and Statistics, Govt. of Arunachal Pradesh, Shillong-I).

@@@s@@@

(21)

MONTHLY RAINFALL OF DIBANG VALLEY DISTRICT  
DURING THE YEAR, 1986.

Table No.3.1

Sl No	MONTH	(In M.M.)			
		Name of the Rain gauge Stations			
(1)	(1)	ANINI (2)	ETALIN (3)	ANELIH (4)	DESALI (5)
1.	January	45.0	NIL	110.0	44.8
2.	February	193.5	218.3	377.0	143.2
3.	March	762.2	243.0	703.0	173.4
4.	April	762.2	310.0	1200.0	846.1
5.	May	106.7	9.4	167.0	95.2
6.	June	226.1	347.7	387.0	279.8
7.	July	198.0	NR	NR	305.7
8.	August	202.5	NR	NR	212.1
9.	September	NR	NR	NR	326.7
10.	October	NR	NR	NR	176.0
11.	November	NR	NR	NR	NR
12.	December	NR	NR	NR	20.6
TOTAL :-		-	-	-	-

(Source :- DAO, Anini, Co-Etalin/Anelih/  
Desali).

\*\*\*\*\*



MONTHLY RAINFALL OF DIBANG VALLEY DISTRICT  
DURING THE YEAR, 1985.

Table No .3 .2

(In m.m.)

Sl. No.	MONTH	Name of Rainfauge Stations				
		Anini	Etalin	Anelieh	Kronli	Desali
(0)	(1)	(2)	(3)	(4)	(5)	(6)
1.	January	76.0	53.2	120.0	62.0	65.4
2.	February	73.5	170.4	130.0	30.0	106.5
3.	March	450.5	508.3	717.0	762.2	444.0
4.	April	481.7	772.4	939.0	557.6	531.0
5.	May	361.0	624.0	518.0	406.7	343.6
6.	June	633.0	NR	1477.0	NR	755.2
7.	July	366.6	NR	471.0	532.0	509.0
8.	August	246.5	NR	651.0	NR	309.8
9.	September	359.3	NR	601.0	NR	323.6
10.	October	38.2	NR	NIL	NR	62.6
11.	November	37.4	NR	NIL	NR	46.4
12.	December	185.2	NR	126.0	NR	155.6
TOTAL :-		3308.9	-	5750.0	-	3707.7
AVERAGE :-		275.7	-	575.0	-	303.9

N.B. :- NR = Not Reported.

(Source :- DAO, Anini, EAC, Kronli,  
C.O.-Etalin/Anelieh/  
Desali).

ANNUAL RAINFALL AT SELECTED PLACES OF  
ARUNACHAL PRADESH.

Table No.3.3

(In Cm.)

Sl. No.	Raingauge Station	During the year						Remarks
		1978	1979	1980	1981	1982	1983	
(0)	(1)	(2)	(3)	(4)	(5)	(6)	(7)	(8)
1.	Bomdila	NA	NA	NA	NA	NA	NA	
2.	Tawang	NA	NA	NA	NA	14	95	
3.	Seppa	160	246	624	475	328	213	
4.	Ziro	283	226	200	NA	NA	NA	
5.	Daporijo	250	159	191	143	NA	NA	
6.	Along	185	225	256	NA	NA	NA	
7.	Pasighat	572	NA	427	447	419	NA	
8.	Anini	317	259	269	317	339	279	
9.	Tezu	195	200	240	209	224	227	
10.	Khonsa	249	345	196	296	313	NA	

(Source:- Directorate of Economics  
and Statistics, Govt. of  
Arunachal Pradesh, Shillong-I).

(24)

ANNUAL AVERAGE RAINFALL IN DIFFERENT DISTRICT OF  
ARUNACHAL PRADESH

Table No.3.4

(In C.m.)

Sl. No.	DISTRICT	During the Year					Remarks
		1978	1979	1980	1981	1982	
(0)	(1)	(2)	(3)	(4)	(5)	(6)	(7)
1.	WEST KAMENG	91	93	85	96	78	
2.	TAWANG	0					
3.	EAST KAMENG	179	373	479	377	NA	
4.	LOWER SUBANSIR I	172	183	367	224	249	
5.	UPPER SUBANSIR I	180	123	191	144	NA	
6.	WEST SIANG	195	252	256	279	NA	
7.	EAST SIMING	572	NA	427	447	419	
8.	DIBANG VALLEY	NA	344	339	325	373	
9.	LOHIT	274	269	283	221	254	
10.	TIRAP	210	110	356	256	488	
ARUNA-CHAL PRADESH: -		-	-	309.22	268.22	310.17	

(Source:- Directorate of Economics  
and Statistics, Govt. of  
Arunachal Pradesh, Shillong-I).

\*\*\*\*\*

DISTRIBUTION OF EDUCATION INSTITUTION IN DIBANG  
VALLEY DISTRICT AS ON 31-3-1986.

Table No.4.1

Sl. No.	CIRCLE	(In Numbers)							
		College	Higher Secondary School	Secondary school	Middle English school	Primary school	Pre-Primary school	Inter Village school	Total (Col 2 to 8)
(0)	(1)	(2)	(3)	(4)	(5)	(6)	(7)	(8)	(9)
1.	ANINI	-	1	-	-	3	1	5	10
2.	ETALIN	-	-	-	1	-	-	4	5
3.	ANELIEH	-	-	-	-	-	-	2	2
4.	KRONLI	-	-	-	-	-	-	5	5
5.	DESA-LI	-	-	-	1	1	-	1	4
6.	DAMBUK	-	-	1	3	3	2	-	9
7.	ROING	-	1	1	5	14	6	9	29
TOTAL:-		-	2	2	10	21	10	19	64

INSTITUTIONWISE NUMBER OF STUDENTS AND TEACHERS IN  
DIBANG VALLEY DISTRICT AS ON 31-3-1986.

Table No.4.2

Sl. No.	Type of the Institutions	(In Numbers)					
		TOTAL NO. OF STUDENTS			TEACHERS		
		BOYS	GIRLS	TOTAL (Col. 2 + 3)	TRAINED	UNTRAINED	TOTAL (Col. 5 + 6)
(0)	(1)	(2)	(3)	(4)	(5)	(6)	(7)
1.	Inter Village School	339	176	515	5	32	37
2.	Pre-Primary School	250	175	425	-	12	12
3.	Primary School	842	638	1480	7	38	45
4.	Middle English School	725	460	1185	19	40	59
5.	Secondary School	513	309	822	12	22	34
6.	Higher Secondary School.	464	281	745	21	23	44
7.	College	-	-	-	-	-	-
TOTAL:-		3,133	2,039	5,172	64	167	231

(Source:-District Education Officer, Dibrang Valley District, Anini).

(26)

**CLASSWISE AND SEXWISE DISTRIBUTION OF STUDENTS  
IN EDUCATIONAL INSTITUTION OF DIBANG VALLEY  
DISTRICT AS ON 31-3-1986 RELATING TO ARUNACHAL  
PRADESH GOVERNMENT INSTITUTION.**

Table No.4.3

Sl. No.	CLASS	(In Numbers)								
		Total No. of Students			Tribal Students			Others		
(0.)	(1)	Boys (2)	Girls (3)	Total (Col. 2+3) (4)	Boys (5)	Girls (6)	Total (Col. 5+6) (7)	Boys (8)	Girls (9)	Total (Col. 8+9) (10)
1.	A									
2.	B	250	175	425	180	98	278	70	77	147
3.	I	737	494	1231	400	294	694	337	200	537
4.	II	464	368	832	273	232	505	191	136	327
5.	III	420	253	673	292	199	491	128	54	182
6.	IV	296	192	488	206	133	339	90	59	149
7.	V	228	164	392	147	122	269	81	42	123
8.	VI	233	99	332	175	69	244	58	30	88
9.	VII	191	100	291	123	79	202	68	21	89
10.	VIII	137	46	183	137	43	180	-	3	3
11.	IX	98	54	152	77	41	118	21	13	34
12.	X	80	25	105	74	16	90	6	9	15
13.	XI	28	4	32	17	3	20	11	1	12
14.	XII	34	12	46	23	4	27	11	8	19
<b>TOTAL:-</b>		<b>3,196</b>	<b>1,986</b>	<b>5,182</b>	<b>2,124</b>	<b>1,333</b>	<b>3,457</b>	<b>1,072</b>	<b>653</b>	<b>1,725</b>

Source:- District Education Officer, Dibang Valley District, Anini).

@@@s@@@

(27)

RESULTS OF VARIOUS EXAMINATION IN DIBANG VALLEY  
DISTRICT DURING ,1985-86.

Table No.4.4

Sl. No.	Name of the Examination	1985-86			Remarks
		Student Appeared	Student Passed	Percentage of Pass	
(0)	(1)	(2)	(3)	(4)	(5)
1.	Secondary Final Examination (SSLC)	117	24	20.51%	
2.	Higher Secondary Final Examination (AISSC)	46	31	67.39%	
3.	B.Sc.	-	-	-	Records not available.
4.	B.Com.	-	-	-	
5.	B.A.	-	-	-	
6.	M.Sc.	-	-	-	
7.	M.Com.	-	-	-	
8.	M.A.	-	-	-	
TOTAL:-		163	55	-	-

DISTRIBUTION OF ADULT EDUCATION CENTRES IN DIBANG VALLEY  
DISTRICT SINCE, 1979-80

Table No.4.5

Sl. No.	CIRCLE	(In Numbers)							
		1979-80	1980-81	1981-82	1982-83	1983-84	1984-85	AS ON 31-12-86	
(0)	(1)	(2)	(3)	(4)	(5)	(6)	(7)	(8)	(9)
	ANINI	2	8	7	8	8	8	11	1
	ETALIN	-	2	1	2	2	2	2	2
	ANELIEH	1	1	-	-	-	-	2	1
	KRONLI	-	2	-	2	3	2	3	1
	DESALI	-	1	-	3	3	2	2	1
	DAMBUK	3	4	2	4	4	4	5	3
	ROING	9	14	7	13	13	16	15	5
TOTAL;-		15	32	17	32	33	34	40	14

N.B. :- (a) A.E.C.= Adult Education Centre.

(b) RFLP = Rural Functional Literacy Project Centres.

(Source:- Project Officer, (Adult Education),  
Dibang Valley District, Anini).

(2)

ADULT EDUCATION CENTRES AND RURAL FUNCTIONAL  
LITERACY PROMECT CENTRES OF DIBANG VALLEY  
DISTRICT A-S ON 31-12-1986.

Table No.4.6

Sl. No.	CIRCLE	Adult Education Centres (A.E.C)	Rural Functional Literacy Promect Centres(RFLP)
(0)	(1)	(2)	(3)
I.	<u>ANINI CIRCLE</u>	1. Anini (HQ) 2. Mihindo 3. Aliney (IG) 4. Gipulin 5. Angrimbolin 6. Matoli 7. Kadali 8. Etabe 9. Emuli 10. Amulin 11. Brango	1. Argulin
II.	<u>ETALIN CIRCLE</u>	1. Etalin (HQ) 2. Athunli	1. Malinye 2. Arju
III.	<u>ANELIH CIRCLE</u>	1. Anelih (HQ) 2. Adane	1. Engolin
IV.	<u>KRONLI CIRCLE</u>	1. Kronli (HQ) 2. Ranli 3. Ashombra	1. Mramboo
V.	<u>DESALI CIRCLE</u>	1. Hunli 2. Elope	1. Punli
VI.	<u>DAMBUK CIRCLE</u>	1. Dambuk (HQ) 2. Bomjir 3. Tapat 4. Sirang 5. Bijari-I	1. New Poblung 2. Anpum 3. Bijari-II
VII.	<u>ROING CIRCLE</u>	1. New Elopa 2. Mayu 3. Ibuk(Rayeng) 4. Meka 5. Idili 6. Jia 7. Bolung 8. parbuk 9. Kongkdnng 10. Iduli 11. Balek 12. Abango 13. Koronu 14. Bishmaknagar 15. Abali	1. New Chidu 2. Ithili 3. Bolik 4. Cheta 5. Injõnu

(Source :- Project Officer, Adult Education Centres, Anini and Supervion Adult Education Centres, Roing).

CIRCLEWISE DISTRIBUTION OF HOSPITALS/HEALTH UNITS/  
DISPENSARY IN DIBANG VALLEY DISTRICT AS ON 31-3-1985.

Table No.5.1

Sl. No.	CIRCLE	General Hospital	District Hospital	Health Unit	Dispensary	T.B. Hospital	Leprosy Colony	Remarks
(0)	(1)	(2)	(3)	(4)	(5)	(6)	(7)	(8)
1.	ANINI	-	1	-	-	-	-	
2.	ETALIN	-	-	1	-	-	-	
3.	ANELIEH	-	-	1	-	-	-	
4.	KRONLI	-	-	1	-	-	-	
5.	DESALI	-	-	1	-	-	-	
6.	DAMBUK	-	-	1	-	-	-	
7.	ROING	1	-	1	-	-	-	
TOTAL:-		1	1	6	-	-	-	

STATEMENT OF FAMILY PROGRAMME IN DIBANG VALLEY  
DISTRICT

Table No.5.2

		(In Numbers)				
Sl. No.	YEAR	Persons Sterilised		Total	I.U.C.D	
		Vesectomy	Tubectomy	(2+3)	Inserted	
(0)	(1)	(2)	(3)	(4)	(5)	
1.	1982	83	NIL	NIL	22	
2.	1983	84	NIL	NIL	59	

(Source:- District Medical Officer, Dibang Valley District, Anini).



ORIGINAL USE MEDICAL STAFFS IN DIBANG VALLEY DISTRICT AS ON 1-1-1985.

Table No.5.3

(In Numbers)

Sl. No.	CIRCEE	DMO	SMD	JMO	Pharmacist	HA (Jr)	ANM/Staff/Nurse	Laboratory Technician/Asstt.	Radio-Grapher	E.P.I (Inspector)	HA (Jr) EPI	Nursing Asstt.	Female Attendant
(0)	(1)	(2)	(3)	(4)	(5)	(6)	(7)	(8)	(9)	(10)	(11)	(12)	(13)
1.	ANINI	1	1	1	3	1	2	1	1	1	1	5	1
2.	ETALIN	-	-	-	1	-	-	-	-	-	-	2	-
3.	ANELIH	-	-	1	1	-	-	-	-	-	-	2	-
4.	KRONLI	-	-	1	-	-	-	-	-	-	-	4	1
5.	DESALI	-	-	1	-	-	-	-	-	-	-	1	1
6.	DAMBUK	-	-	1	1	-	1	1	-	-	-	3	-
7.	ROING	-	1	4	3	1	10	2	1	1	5	14	2
TOTAL:-		1	2	9	9	2	13	4	2	2	6	31	5

(Source:-District Medical Officer,Dibang Valley District, Anini).

@@@@@ s@@@@@@@

(31)

NUMBER OF AUTHORISED BEDS IN HOSPITALS/HEALTH  
UNITS ETC OF DIBANG VALLEY DISTRICT  
AS ON 31-3-1985.

Table No.5.4

Sl. No.	CIRCLE	Hospital/Health Units	AUTHORISED BEDS			
			General Beds	T.B. Beds	Mansen Disease Beds	Total (Col 3to5)
(0)	(1)	(2)	(3)	(4)	(5)	(6)
1.	ANINI	District-Hospital, Anini	12	-	-	12
2.	ETALIN	Etalin Health Unit, Etalin	8	-	-	8
3.	ANELIH	Anelih Health Unit, Anelih	2	-	-	2
4.	KRONLI	Kronli Health Unit, Kronli	3	-	-	3
5.	DESALI	Desali Health Unit, Desali	7	-	-	7
6.	DAMBUK	Dambuk Health Unit, Dambuk	16	-	-	16
7.	ROING	a) Parbuk Health Unit, Parbuk	2	-	-	2
		b) Roing General Hospital, Roing	25	10	-	35
TOTAL:-			80	10	-	90

INDOOR AND OUT-DOOR PATIENTS TREATED IN HOSPITALS/  
HEALTH UNITS OF DIBANG VALLEY DISTRICT DURING

1985

Table No.5.5

Hospitals/Health Units	(In Numbers)			Remarks
	INDOOR	OUT-DOOR	TOTAL (Col. 2+3)	
(1)	(2)	(3)	(4)	(5)
Anini District Hospital	736	12,191	12,927	
Etalin Health Unit	NIL	2,048	2,048	
Anelih Health Unit	NIL	3,125	3,125	
Kronli Health Unit	NIL	2,149	2,149	
Desali Health Unit	52	6,297	6,349	
Dambuk Health Unit	294	10,085	10,379	
Parbuk Health Unit	NIL	11,437	11,437	
Roing Civil Hospital	29,546	27,656	57,202	
TOTAL:-	30,624	57,202	87,826	

DISEASE-WISE PATIENTS TREATED IN GOVERNMENT  
UNITS OF DIBANG VALLEY DISTRICT DURING, 1935.

Table No.5.6

		(In Numvers)						
Sl. No.	Hospitals/ Health Units	Diarrhoca	Dysentery	Respiratory	Malaria	Scabies	TB	Intestinal Disease
(1)	(2)	(3)	(4)	(5)	(6)	(7)	(8)	(9)
1.	Anini District Hospital	1055	212	1471	66	186	9	937
2.	Etalin Health Unit	149	71	4	49	40	NIL	NIL
3.	Anelih Health Unit	296	264	507	26	113	2	29
4.	Kronli Health Unit	188	105	483	173	102	2	52
5.	Desali Health Unit	252	256	339	91	1105	10	NIL
6.	Dambuk Health Unit	1227	303	2044	314	434	7	320
7.	Parubuk Health Unit	278	1392	3377	137	407	35	216
8.	Roing Hospital	3998	3531	8106	7892	431	130	NIL
TOTAL:-		7443	6134	16331	8753	2863	195	1554

Table No.5.6(Contd.)

		(In Numbers)						
Hospitals/ Health Units	Goitre	Syphilliss	Leprosy	Entire Fever	Other Skin disease	Stomach	Gonno-rrhoea	All other Disease
(1)	(9)	(10)	(11)	(12)	(13)	(14)	(15)	(16)
Anini District Hospital	2	NIL	2	101	1059	NIL	NIL	7827
Etalin Health Unit	NIL	NIL	NIL	NIL	NIL	47	NIL	1638
Anelih Health Unit	NIL	3	NIL	12	284	173	NIL	1416
Kronli Health Unit	NIL	NIL	NIL	NIL	752	87	NIL	200
Desali Health Unit	3	2	NIL	12	288	192	NIL	3299
Dambuk Health Unit	14	NIL	NIL	NIL	642	232	NIL	4792
Parubuk Health Unit	15	1	NIL	3	1561	455	9	3551
Roing Hospital	2	NIL	NIL	17	522	54	NIL	32519
TOTAL:-	36	6	2	145	5103	1240	9	55292

(Source:- All Medical Officer-in-charge, Hospital Health Units, Dibang Valley)

DISTRIBUTION OF MALARIA CASES IN DIBANG VALLEY  
DISTRICT DURING, 1983-84

Table No.5.7

Hospital/ Health Units	Blood Slides Collected	Blood Slides Foural Colle- cted	SPECIFICATION				Total (Col. 4to7)	Cas. s Readically treated
			F.V	PF	PM	MIXED		
(1)	(2)	(3)	(4)	(5)	(6)	(7)	(8)	(9)
ANINI	161	60	60	-	-	-	60	51
ETALIN	-	-	-	-	-	-	-	-
ANELIH	-	-	-	-	-	-	-	-
KRONLI	-	-	-	-	-	-	-	-
DESALI(*)	-	-	-	-	-	-	-	-
DAMBUK	1783	283	283	-	-	-	283	236
PARBUK(*)	-	-	-	-	-	-	-	-
ROING (*)	16393	5956	5956	-	-	-	5946	5342
<b>TOTAL:-</b>	<b>18,337</b>	<b>6,299</b>	<b>6,299</b>	<b>-</b>	<b>-</b>	<b>-</b>	<b>6,299</b>	<b>5,629</b>

Note:-(\*) Sl.No. (8) i.e.Roing Hospital includes of Desali Health Unit and Parbuk Health Units respectively).

(Source:-District Medical Officer,Dibang Valley District, Anini).

MEDICAL FACILITIES IN ARUNACHAL PRADESH

Table No.5.8

Sl. No.	Particulars	During the Year			
		1980-81	1981-82	1982-83	1983-84
(0)	(1)	(2)	(3)	(4)	(5)
1.	District/General Hospital	11	11	11	11
2.	Dispensary/Health Unit Sub-Division Hospital	121	126	126	131
3.	Medical Team	19	20	20	17
4.	T.B.Hospital	1	1	1	1
5.	Leprosy Colony/H.D. Sanatorium	4	4	4	4
6.	Ayurvedic/Homoeopathic Dispensary	1	1	16	17
7.	Doctors	256	256	225	131
8.	Staff Nurse/Sister Nurse/Metron	37	37	31	30
9.	Authorised Beds in Hospital/Dispensary	1475	1475	1787	NA

NUMBER OF FAMILY WELFARE CENTRES IN ARUNACHAL PRADESH (AS ON 31-3-1984)

Table No.5.9

Sl. No.	DISTRICT	TOTAL	RURAL	URBAN	GOVT. OWNED	OTHER BODIES
(0)	(1)	(2)	(3)	(4)	(5)	(6)
1.	WEST KAMENG	3	2	1	3	-
2.	TAWANG	-	-	-	-	-
3.	EAST KAMENG	1	1	-	1	-
4.	LOWER SUBANSIR I	2	1	1	2	-
5.	UPPER SUBANSIR I	1	1	-	1	-
6.	WEST SIANG	2	1	1	2	-
7.	EAST SIANG	1	-	1	1	-
8.	DIBANG VALLEY	2	2	-	2	-
9.	LOHIT	2	1	1	2	-
10.	TIRAP	2	2	-	2	-
ARUNACHAL PRADESH:		16	11	8	16	-

Sub. National Systems Unit,  
 National Institute of Educational  
 Planning and Administration  
 17-B, Safdarjung Marg, New Delhi-110016  
 DOC. No.....  
 Date.....

(35)

FAMILY WELFARE PROGRAMME IN ARUNACHAL PRADESH

Table No.5.10

Sl. No.	YEAR	Persons Sterilised	I.U.C.D. Inserted	TOTAL (Col.2+3)
(0)	(1)	(2)	(3)	(4)
1.	1978 - 79	92	281	373
2.	1979 - 80	125	438	563
3.	1980 - 81	162	506	668
4.	1981 - 82	337	1228	1565
5.	1982 - 83	NA	NA	NA
6.	1983 - 84	337	1228	1565
7.	1984-85	NA	NA	NA

(Source:-Directorate of Economics and Statistics, Govt. of Arunachal Pradesh, Shillong-I).

@@@@s@@@@@

(36)

POLICE STATIONS/OUT POSTS AND STRENGTH OF  
POLICE PERSONNEL IN DIBANG VALLEY DISTRICT  
AS ON 31ST MARCH, 1986

Table No.6.1

Sl No	Name of Police Station/Police Out-posts	S.P.	D.S.P.	Inspector	Sub-Inspector	Asstt Sub-Inspector	Head Constable	Constable	W.T. Net	W.T. Operator	(In Numbers)	
											(0)	(1)
1.	ANINI	-	-	-	1	1	-	8	1	3		
2.	ETALIN	-	-	-	-	-	-	-	-	-		
3.	ANELIH	-	-	-	-	-	-	-	-	-		
4.	KRONLI	-	-	-	-	-	-	-	-	-		
5.	DESALI	-	-	-	-	-	-	-	-	-		
6.	DAMBUK	-	-	-	1	-	1	6	1	2		
7.	ROING	-	1	1	5	3	4	46	1	3		
TOTAL:-		-	1	1	7	4	5	60	3	8		

INCIDENCE OF CRIMES IN DIBANG VALLEY DISTRICT  
DURING, 1986.

Table No.6.2

Type of Offences	No. of Cases reported	Remarks
(1)	(2)	(3)
Offences against State and Public Tranquility.	1	
Murder	2	
Dacoity	1	
Robbery	1	
Burglary	10	
Kidnapping	-	
Abduction	-	
Cattle Theft	3	
Property Theft	8	
House Tresspass	-	
Criminal Brach of Trust	2	
Other Section of I.P.C.	43	
Arms Act	4	
Opium Act	-	
Others	-	
TOTAL:-	75	

(36)-A

DETAILS OF ACCIDENTS OCCURED IN DIBANG VALLEY DISTRICT.

Table No.6.3

Sl. No.	Particulars	1985	1984	1983	1982	1981	1980
(0)	(1)	(2)	(3)	(4)	(5)	(6)	(7)

I. ROAD ACCIDENT:-

a) No. of Accident Occured	4	3	7	2	2	2
b) Persons Killed	2	1	4	-	2	-
c) Persons Injured	2	2	3	3	-	2
d) No. of Vehicles Involved	4	3	7	2	2	2

II. FIRE ACCIDENT:-

a) No. of Fire Accident	6	9	7	9	1	-
b) Estimated Loss (In Rs)	1.3 Lakhs	2.5 Lakhs	-	-	-	-

3. Other type of Accident - - - - -

(Source:-District Superintendent of Police, Dibang Valley Dist., Anini).



NUMBER OF POLICE STATIONS AND POLICE POSTS IN /STATIONS  
ARUNACHAL PRADESH AS ON 31-12-1984.

Table No.6.4

Sl. No.	DISTRICTS	(In Numbers)		
		Police Stations	Police Posts	TOTAL (Col.2+3)
(0)	(1)	(2)	(3)	(4)
1.	WEST KAMENG	6	1	7
2.	TAWANG			
3.	EAST KAMENG	1	1	2
4.	LOWER SUBANSIRI	4	5	9
5.	UPPER SUBANSIRI	1	2	3
6.	WEST SIANG	3	2	5
7.	EAST SIANG	2	1	3
8.	DIBANG VALLEY	2	1	3
9.	LOHIT	2	3	5
10.	TIRAP	7	4	11
TOTAL :-		28	20	48

STRENGTH OF CIVIL POLICE IN ARUNACHAL PRADESH

Table No.6.5

Sl.No.	Particulars	(In Numbers)	
		1982-83	1983-84
(0)	(1)	(2)	(3)
1.	Inspector General/ Assistant Inspector General	2	2
2.	Superintendents/Deputy Superintendents	17	17
3.	Inspector/Sub-Inspector/ Assistant Sub-Inspector	342	345
4.	Head Constables	195	198
5.	Constables	1,651	1,655
TOTAL :-		2,207	2,217

(Source:- Directorate of Economics and Statistics,  
Government of Arunachal Pradesh, Shillong-I)

INCIDENCE OF CRIMES (YEARWISE) IN ARUNACHAL PRADESH  
Table No.6.6

		(In Numbers)			
Sl. No.	Particulars	1980-81	1981-82	1982-83	1983-84
(0)	(1)	(2)	(3)	(4)	(5)
1.	MURDER	20	17	30	34
2.	DACOITY	-	5	9	7
3.	BURGLARY	43	94	127	131
4.	THEFT	121	215	234	237
5.	ROBBERY	5	24	21	17
6.	KIDNAPPING	9	20	21	17
7.	RIOTS	6	17	18	19
8.	CULPABLE HOMICIDE	3	3	4	5
9.	COUNTERFEIT COINING	-	-	-	1
10.	MISCELLANEOUS	192	446	547	619
<b>TOTAL:-</b>		<b>399</b>	<b>841</b>	<b>1,011</b>	<b>1,087</b>

(Source:- Directorate of Economics and  
Statistics, Govt. of Arunachal Pradesh,  
Shillong-10.

@@@s@@@

CLASSIFICATION OF AREA

Sl. No.	Type of Utilization	Area (In Sq.Km.)
(0)	(1)	(2)
1.	Total Geographical Area	13,029 Sq.Km.
2.	Forest	685.72 Sq.km.
3.	Barren and Un-cultivated Land	NA
4.	Land put to Non-Agricultural Uses	NA
5.	Cultivable Waste Land	NA
6.	Permanent Pastwas and Grazinal Land	NA
7.	Miscellaneous trees crops and Gross not included in net-area shown	NA
8.	Current follow	NA
9.	Old Fallow	NA
10.	Net are shown	NA

AREA AND PRODUCTION OF VARIOUS CROPS IN DIBANG VALLEY DISTRICT

Table No.7.2

Sl. No.	CROPS	1985-86			Remarks
		Area (In Hect)	Production (In M/Tonns)	Yield Rates	
(0)	(1)	(2)	(3)	(4)	(5)
1.	Rice	4255	119140	28	
2.	Maize	3950	6715	17	
3.	Wheat	20	24	12	
4.	BuckWheat	75	60	12	
5.	Millet	600	825	13.75	
6.	Pulses	162	169	10	
7.	Mustard	1700	1700	10	
8.	Potato	275	4950	220	
9.	Temperate Fruite	170	366	2.15	
10.	Sub-Tropical Fruit	220	2075	-	
1.	Sugar Cane	3	15	50	
2.	Fibres	3	9	5	
3.	Chillies	30	15	-	
4.	Ginger	120	1484	117	
TOTAL:		11,583	1,37,547	-	

(Source :-District Agricultural Officer,  
Dibang Valley District, Anini).

AREA UNDER IMPROVED SEEDS AND HIGH YIELDING  
VARIETIES IN DIBANG VALLEY DISTRICT  
DURING YEAR, 1985-86.

Table No.7.3.

(Area in Hectares)		
CROPS	Area under	
	Improved Seeds	High Yielding Varieties
(1)	(2)	(3)
PADDY	4255	4255
WHEAT	20	20
MILLET'S	600	600
MAIZE	3350	3350
PULSES	162	162
OIL SEEDS	1700	1700

AREA BROUGHT UNDER FERTILIZERS AND PLANT PROTECTION  
IN DIBANG VALLEY DISTRICT DURING THE YEAR, 1985-86

Table No.7.4

(In Hectares)		
CIRCLE	Area brought under	Area brought under
	Fertilizers (Normal Agril.)	Plant Protection (Normal Agril.)
(1)	(2)	(3)
ANINI		
ETALIN		0
ANELIEN		0
KRONLI	11,583	1,100
DESALI		
DAMBUK	(Circlewise break-up not available)	(Circlewise break-up not available)
RCING		

CONSUMPTION OF CHEMICAL FERTILIZERS IN DIBANG VALLEY  
DISTRICT DURING , 1985-86.

Table No.7.5

(In Kg.)				
CIRCLE	FERTILIZERS			
	Nitrogenous(N)	Phosphetic (P <sub>2</sub> O <sub>5</sub> )	Potasric (K <sub>2</sub> O)	Total (Col.2 to 4)
(1)	(2)	(3)	(4)	(5)
ANINI				10,000
ETALIN	Urea =10,000			17,500
ANELIEN	NPK =17,500			-
KRONLI	Aldrin			2,600
DESALI	Dust= 2,600			50
DAMBUK	Furadon= 50			1,000
RCING	Dhancha=1000			

(41)  
AGRICULTURAL FARMS/HORTICULTURAL NURSERIES AND  
PEOPLES HORTICULTURAL GARDEN IN DIBANG VALLEY  
DISTRICT DURING, 1985-86.

Table No.7.6

CIRCLE	( In Numbers )					
	Agril. Farm	Horti. Farm	Peoples Horti. Garden	Horti. Nurs-erises	Opening Multipli- cation Centre	Total (Col.2to (6)
(1)	(2)	(3)	(4)	(5)	(6)	(7)
ANINI	-	1	490	-	-	491
ETALIN	-	-	-	-	-	-
ANELIEH	-	-	223	-	-	223
KRONLI	-	-	-	-	-	-
DESALI	-	-	-	-	-	-
DAMBUK	-	-	395	-	-	396
ROING	1	-	-	-	-	-
TOTAL:-	1	1	1,108	-	-	1,110

AREA AND PRODUCTION OF HORTICULTUREAL CROPS IN  
DIBANG VALLEY DISTRICT DURING , 1985-86 .

Table No.7.7

FRUITS	Area		Production		Remarks
	(IN Hect.)		(In Tonnes)		
(1)	(2)	(3)	(4)	(5)	(6)
<u>TEMPERATE:-</u>					
(a) Apple	115	115			
(b) Pears	20	95			
(c) Plum	30	150			
(d) Peach	5	6			
<u>SUB-TROPICAL FRUITS:-</u>					
(a) Pine Apple	10	12			
(b) Guava	-	-			
(c) Banana	80	400			
(d) Orange	15	2.50			
TOTAL:-	275	780.50			

(Source :- District Agricultural Officer,  
 Dibang Valley District, Anini).

(42)

PRODUCTION OF FOOD AND NON-FOOD CROPS IN DIBANG VALLEY DISTRICT DURING

Table No.7.8

Sl.No.	Name of Crops	(In Tonnes)			Remarks
		1985-86	1984-85	1983-84	
(0)	(1)	(2)	(3)	(4)	(5)
1.	Rice	1,19,140	11,760	18,060	
2.	Maize	6,715	6,715	4,657	
3.	Millet	825	825	825	
4.	Barley	NIL	NIL	NIL	
5.	Wheat	24	48	48	
6.	Pulses	169	169	69	
7.	Mustard	1,700	1,700	1,485.06	
8.	Potato	4,950	4,950	4,950	
9.	Sugarcane	15	9	15	
10.	Tobacco	NIL	NIL	NIL	
11.	Turmeric	NIL	NIL	NIL	
12.	Soyabin	36	36	31.5	
13.	Ginger	1,404	1,404	960	
14.	Chilly	15	15	15	
15.	Sweet potato	NIL	60	60	
16.	Kochu	NIL	125	125	
17.	Tapioca	NIL	NIL	NIL	
18.	Cabbage	63	63	63	
19.	China Cabbage	24	24	24	
20.	Cauliflower	30	30	30	
TOTAL:-		1,35,110	27,933	31,418.1	

AREA AND PRODUCTION OF OIL SEEDS IN DIBANG VALLEY DISTRICT

Table No.7.9

No.	OIL SEEDS	(Area=In Hect./Production=In M/T)							
		1985-86		1984-85		1983-84		1982-83	
		Area	Prod- uction	Area	Prod- uction	Area	Prod- uction	Area	Prod- uction
	(1)	(2)	(3)	(4)	(5)	(6)	(7)	(8)	(9)
	MUSTARD	1700	1700	1700	1700	1590	1485.06	1536	1152
	SESAMUM	NIL	NIL	15	7.5	15	7.50	20	10
	GROUND NUT	NIL	NIL	NIL	NIL	13	13.00	10	10
	SOYA BEAN	40	36	35	31.5	35	31.50	30	27
TOTAL:-		1740	1736	1750	1739.0	1653	1537.06	1596	1199

(Source :- District Agricultural Office, DIBANG)

IMPROVED AGRICULTURE IMPLEMENTS/MACHINES DISTRIBUTED  
IN DIBANG VALLEY DISTRICT AS ON 31ST MARCH, 1986.

Table No.7.10

Sl. No.	Name of the Machines/ Implements	(In Numbers)			Remarks
		Dibang Valley District			
		1985-86	1983-84	1982-83	
(0)	(1)	(2)	(3)	(4)	(5)
1.	Felling Axe	392	50	201	
2.	Shovels	377	20	185	
3.	Deshi Plough Sharis	NIL	NIL	136	
4.	Sledge Hammer	61	NIL	31	
5.	Garden Rakes	363	NIL	296	
6.	Cross Cut Saw	152	50	60	
7.	Hand Saw	264	75	121	
8.	Tata Hoe	2838	600	572	
9.	Sickles	1016	35	520	
10.	Khurpi	679	200	375	
11.	Jumper(Tata)	254	50	100	
12.	Pick Axe	261	50	31	
13.	Dao	776	360	146	
14.	Hole Digger	69	NIL	2	
15.	Fork Hoe	241	NIL	2	
16.	Prunning Saw	NIL	50	91	
17.	Water Cane	200	100	-	
18.	Pruning Knife	NIL	-	203	
19.	F/File	260	300	-	
20.	Secateur	NIL	-	112	
21.	Trangular File	335	200	-	
22.	Garden Trowel	8	-	112	
23.	Grafting & Building Knife	NIL	NIL	112	
24.	Plough Hay	284	NIL	NIL	
25.	Sugar Cane Crusher	2	NIL	NIL	
26.	Grosspass	2	NIL	NIL	
27.	Pit Saw	25	NIL	NIL	
<b>TOTAL:-</b>		<b>9,409</b>	<b>2,140</b>	<b>3,408</b>	

(44)

AREA UNDER IMPORTANT CROPS IN DIBANG VALLEY  
DISTRICT

Table No.7.11

		(In Hectares)			
Sl. No.	Name of Crops	1985-86	1984-85	1983-84	Remarks
(0)	(1)	(2)	(3)	(4)	(5)
<b>(A) CEREALS AND PULSES:-</b>					
1.	Rice	4255	4200	4200	
2.	Maize	3950	3950	3950	
3.	Millet	600	600	600	
4.	Wheat	20	40	40	
5.	Barley	NIL	NIL	NIL	
6.	Pulses	162	162	10	
<b>TOTAL:-</b>		<b>8,987</b>	<b>8,952</b>	<b>3,800</b>	
<b>(B) OTHER CROPS:-</b>					
1.	Potato	275	2215	225	
2.	Sugar Cane	3	3	50	
3.	Mustard	1700	1700	1633	
4.	Soyabean	40	40	9	
5.	Tobacco	NIL	NIL	NIL	
6.	Chillies	30	30	5	
7.	Ginger	120	120	120	
<b>TOTAL: ALL</b>		<b>2,168</b>	<b>4,108</b>	<b>2,042</b>	
<b>TOTAL ALL CROPS:-</b>		<b>11,155</b>	<b>13,060</b>	<b>10,842</b>	

(Source:-District Agricultural  
Officer, Dibrang Valley District,  
Anini).

@@@@s@@@@



STATEMENT SHOWING THE DETAILS OF VILLAGE LEVEL  
WORKER (V.L.W.) POSTED IN THE VILLAGES/TOWNS  
A-S ON 31-12-1936.

Table No.7.12

Sl. No.	CIRCLE	Village/Towns where V.L.W. posted	Remarks
(0)	(1)	(2)	(3)
I.	<u>ANINI CIRCLE</u>	1. ALINEY L.G. (ALINYE) 2. ANGRIMBOLIN 3. BRANGO 4. MATOLI 5. MIFI CAMP 6. ANINI (HQ)	
II.	<u>ETALIN CIRCLE</u>	1. ETALIN BRIDGE POINT 2. ARJU 3. EMULI 4. THUNLI 5. MALINYE 6. ETALIN (HQ)	
III.	<u>ANELIH CIRCLE</u>	1.	
IV.	<u>KRONLI CIRCLE</u>	1. KRONLI (HQ)	
V.	<u>DESALI CIRCLE</u>	1. DONLI 2. MITAKA (METHAKA) 3. HUNLI 4. DESALI (HQ)	
VI.	<u>DAMBUK CIRCLE</u>	1. BIJARI 2. DAMBUK (HQ)	
VII.	<u>ROING CIRCLE</u>	1. JIA 2. CHIDU 3. KORONU 4. MEKA 5. BISHMAK NAGAR 6. KANGKONG 7. PARBUK 8. IDULI 9. BOLUNG FARM 10. BOLUNG 11. ROING (HQ)	

(Source:-District Agricultural Officer,  
Dibang Valley District, Anini).

PRODUCTION OF FOOD GRAINS, PULSES AND OIL SEEDS IN  
ARUNACHAL PRADESH

Table No.7.13

Sl. No.	CROPS	Production (In thousand M.T)			
		1980-81	1981-82	1982-83	1983-84
(0)	(1)	(2)	(3)	(4)	(5)
1.	Food Grains	131.02	140.00	147.15	162.12
2.	Pulses	0.50	0.60	0.94	0.98
3.	Oil Seeds	5.93	6.50	7.17	3.12

PRODUCTION OF IMPORTANT FRUITS IN ARUNACHAL PRADESH

Table No.7.14

Sl. No.	FRUITS	Production (In Tonnes)			
		1980-81	1981-82	1982-83	1983-84
(0)	(1)	(2)	(3)	(4)	(5)
1.	Apple	1260	4808	5239	5813
2.	Pine Apple	572	2966	4363	4799
3.	Pears	164	183	226	248
4.	Orange	645	726	799	873
5.	Other (Banana, Jack fruit etc.)	4585	4602	4620	4651

(Source: -Directorate of Economics and  
Statistics, Govt. of Arunachal  
Pradesh, Shillong-I).

AREA, PRODUCTION AND YIELD RATE OF WHEAT, RICE,  
MILLET AND MAIZE IN DIBANG VALLEY DISTRICT  
DURING 1984-85.

Table No.7.15

Area=Hect.  
Production= MT  
Yield Rate=  $\frac{MT}{Hect.}$

Sl. No.	CROPS	1984-85			Remarks
		AREA	PRODUCTION	YIELD RATE	
(0)	(1)	(2)	(3)	(4)	(5)
1.	WHEAT	31	50	1.61	
2.	RICE	8140	8473	1.04	
3.	MILLET	1307	914	0.70	
4.	MAIZE	4302	4302	1.12	

AREA UNDER MAIN FOOD GRAINS IN A-UNACHAL PRADESH

Table No.7.16

Area=Hect

Sl. No.	YEAR	Area			
		RICE	MAIZE	MILLET	WHEAT
(0)	(1)	(2)	(3)	(4)	(5)
1.	1982-83	93516	24977	17999	4214
2.	1983-84	104074	26709	20310	3514
3.	1984-85	108032	28056	21707	3794

PRODUCTION OF MAIN FOOD GRAINS IN A-UNACHAL PRADESH

Table No.7.17

Production=M.T

Sl. No.	YEAR	Production			
		RICE	MAIZE	MILLET	WHEAT
(0)	(1)	(2)	(3)	(4)	(5)
1.	1982-83	97432	28201	17391	4223
2.	1983-84	110706	30432	14342	6036
3.	1984-85	117562	32610	16205	6623

(48)

MINOR IRRIGATION SCHEME IN DIBANG VALLEY DISTRICT  
AS ON 31-3-1986.

Table No.3.1

1. CIRCLE	0 No. of Minor Irrigation Projects		Command Area (In Hect)	0 Expendi- 0 ture (In 0 Lakhs Rs)
	0 Implemented	0 Work in 0 Progress		
0 (1)	0 (2)	0 (3)	0 (4)	0 (5)
ANINI	NIL	6	73	2063
ETALIN	NIL	NIL	nil	NIL
ANBLIEH	NIL	NIL	NIL	NIL
KRONLI	NIL	NIL	NIL	NIL
DESALI	1	NIL	15	0.30
DAMBUK	NIL	NIL	NIL	NIL
ROING	4	2	270	8.90
TOTAL:-	5	8	363	12.33

WATER SUPPLY SCHEMES EXECUTED IN DIBANG VALLEY  
DISTRICT DURING, 1985-86.

Table No.3.2

1. Type of Water 0 Supply Scheme	0 No. of Villages/Urban 0 centres provided with 0 Water supply Scheme		Expenditure (In Rs)		0 Popul- 0 ation 0 bene- 0 fitt- 0 ed 0 (In' 0 000 0 Nos.)
	0 During the 0 Year	0 As On 0 31-3-86	0 During the 0 year	0 As On 0 31-3-86	
0 (1)	0 (2)	0 (3)	0 (4)	0 (5)	0 (6)
Rural Water Supply Scheme	15	162	11.14	-	2,513
Urban Water Supply Scheme.	NIL	NIL	NIL	NIL	NIL

(Source:- Assistant Engineer, R.W.E.  
Roing/Anini Sub-Division,

LIST OF VILLAGES PROVIDED WITH WATER SUPPLY  
SCHEME AS ON 31-12-1936.

Table No. 8.3

Sl.No.	CIRCLE/TOWN/Villages Provided with Water Supply
(0)	(1)
I.	<u>ANINI CIRCLE:-</u>
1.	ANGOLIN (LANKA)
2.	MATOLI
3.	AKODO (EYANGO)
4.	YOURON
5.	PUNLI
6.	BARO
7.	AMULI (AMULIN)
8.	NUIMERO
9.	ETABE
10.	ETILIN
11.	AKULI (AKULIN)
12.	ALINYE (L.G.)
13.	ANGRIMBOLIN
14.	MIHINDO (MIHUNDO)
15.	LARANGO
16.	MARONLI
17.	BRANGO
18.	ADALE
19.	MIPI CAMP
20.	KADELI
21.	EKANGO D.L. CAMP
22.	MARKOLA
23.	FIRING RANGE
24.	ANINI (HQ)
25.	ACHULI
26.	ALOMERO
II.	<u>BEALING CIRCLE:-</u>
1.	ETALIN (HQ)
2.	APUNLI
3.	ETALIN BRIDGE POINT
4.	ANGOLIN
5.	PUNLI
6.	AUNLI
7.	CHANLI
8.	ATUNLI (TRUNLI)
9.	ECHANLI
10.	APONLI
11.	MALINYE
12.	AMBOLIN (AMBOLON)
13.	ARUNLI
14.	ARJU
III.	<u>ANELIH CIRCLE:-</u>
1.	GRINLI
2.	ICHILI
3.	WANLI
4.	CHEPPA (CHIPPE)
5.	ENGALIN (ENGALI)
6.	ANELIH (HQ)

Table No.8.3 (Contd.)

(0)	(1)
IV.	<u>KRONLI CIRCLE:-</u>
1.	APAKO
2.	ANULI
3.	MRAMBOO
4.	AOLI
5.	ASHOMERA (ASHOMRA)
6.	ETHORE (ETHARO)
7.	ATAYA
8.	ANAYA
9.	RANII
10.	ECHINDO (ECHIGO)
11.	ENDOLIN
12.	KRONLI (HQ)
V.	<u>DESALI CIRCLE:-</u>
1.	SUNGO
2.	DONLI
3.	TALONI
4.	CHOWHANI
5.	CHOHANI (CHOMARI)
6.	KRO
7.	RUNLI
8.	AYANI
9.	MIFAKA (MITHAKA)
10.	MITAPU
11.	CHOURONI (CHURONI)
12.	EPALI (EPANLI)
13.	EYANLI
14.	RANGO
15.	ARANDO (ARUNDO)
16.	PUNLI
17.	BLOPE
18.	RUNLI
19.	KONI
20.	HUNLI
21.	ASOLI (ASILI)
22.	CHETANI
23.	EBRANLI
24.	DESALI (HQ)
25.	CHUINGO
VI.	<u>DAMBUK CIRCLE:-</u>
1.	DAMBUK (HQ)
2.	SIRANG
3.	POBLUNG
4.	AKOKO
5.	KAPANG
6.	TAPET
7.	EPALI
8.	BOMJOR
9.	BIJARI
10.	LOGLUNG (LOKLUNG)
11.	PAGHAI

Table No. 113 (Contd.)

(0)	0	(1)
VII. ROING CIRCLE:-		
1.		CHEETA - I
2.		CHEETA - II
3.		MAYU
4.		IBUK
5.		RAYANG
6.		BALEK
7.		MEKA
8.		CHIDU - I
9.		CHIDU - II
10.		NEW ELOP - 1
11.		ITHINGO
12.		8 KM
13.		EPHIANGO
14.		ALILEDU
15.		SIMRI (SIMARI)
16.		KRONU
17.		INJINU (INJONU)
18.		INJONGU (INGONGU)
19.		SEMAI
20.		ABANGO
21.		ALANBO
22.		BHISHMAK NAGAR
23.		INLONDO (INJONDO)
24.		ITILI
25.		JIA - I
26.		JIA - II
27.		ITHILI
28.		IDILI
29.		KUNDILI (KUNDIL)
30.		BOLUNG - I
31.		BOLUNG - II
32.		IDULI
33.		KEBANG
34.		SANTIPUR
35.		ABALI
36.		PARBUK - I
37.		PARBUK - II
38.		KANGKANG (KANKONG)
39.		DEOPANI
40.		DOLESWAR
41.		MALEK
42.		KHINJILI
43.		RUKMO (RUKMO)
44.		HYDEL M-DEEL
45.		ROING (HQ)
46.		MID LANG

CIRCLEWISE NUMBER OF VETERINARY DISPENSARIES/AID CENTRES AS ON 31-3-1935.

Table No.9.1

(In Numbers)

Sl. No.	CIRCLE	Veterinary Dispensary	Veterinary Aid Centres	Cattle up-grading centre	Wigilance Unit	Mobile Vety. Dispensary	Transit Camp	District diagnostic Lab.
(0)	(1)	(2)	(3)	(4)	(5)	(6)	(7)	(8)
1.	ANINI	1	-	-	-	-	-	-
2.	ETALIN	-	1	-	-	-	-	-
3.	ANELIH	-	1	-	-	-	-	-
4.	KRONLI	-	1	-	-	-	-	-
5.	DESALI	1	1	1	-	-	-	-
6.	DAMBUK	1	1	2	-	-	-	-
7.	ROING	1	4	5	-	1	-	1
TOTAL:-		4	9	8	-	1	-	1

NUMBER OF CATTLE FARMS ETC. IN DIBANG VALLEY DISTRICT AS ON 31-3-1935.

Table No.9.2

(In Numbers)

CIRCLE	Cattle Farm/ Dairy Farm	Goat/ Sheep Farm	Pig Farm	Fodder Farm	Cattle up-grading centre	Poul-ling Farm	Live stock Farm/ Demonstration Centre	Sheep and wool unit	Chick Rearing centre	TOTAL
(1)	(2)	(3)	(4)	(5)	(6)	(7)	(8)	(9)	(10)	(11)
ANINI	1	-	-	1	-	1	-	-	-	3
ETALIN	-	-	-	-	-	-	-	-	-	-
ANELIEH	-	-	-	-	-	-	-	-	-	-
KRONLI	-	-	-	-	-	-	-	-	-	-
DESALI	-	-	-	-	1	-	-	-	-	1
DAMBUK	-	-	-	-	2	-	-	-	-	2
ROING	-	-	-	-	5	-	-	-	1	6
TOTAL:-	1	-	-	1	8	1	-	-	1	12

(Source:-District Animal Husbandry and Veterinary Officer, Dibang Valley District, Anini)



NUMBER OF ANIMALS/BIRDS TREATED IN DIBANG VALLEY  
DISTRICT (CIRCLEWISE) DURING, 1984-85

Table No.9.3

Sl. No.	CIRCLE	VAS/ EO(AHV) VPA	(In Numbers)			TOTAL (Col.3 to 5)
			General cases	Castrated	Vaccinated	
(0)	(1)	(2)	(3)	(4)	(5)	(7)
1.	ANINI	EO(AHV)=1	881	30	400	1311
2.	ETALIN	SVFA=NIL	-	-	-	-
3.	ANELIEH	SVFA=NIL	-	-	-	-
4.	KRONLI	SVFA=1	462	49	-	511
5.	DESALI	EO(AHV)=1	1093	57	69	1224
6.	DAMBUK	VFA=1				
7.	ROING	VAS=1	2186	74	911	3171
		VAS=2				
		SVFA=5	6762	342	5265	12369
		VFA=3				
TOTAL:-			11,389	1,052	6,645	19,086

NUMBER OF ANIMALS/BIRDS TREATED IN DIBANG VALLEY  
DISTRICT (LOCATIONWISE) DURING, 1984-85.

Table No.9.4

Name of the Veterinary Dispensary/Veterinary Aid Centres/Cattle-up grading centres	VAS/ EO(AHV)/ SVFA/ VFA	Number of Animals/Birds treated			TOTAL (Col.3 to 5)
		General Cases	Castrated	Vaccinated	
(1)	(2)	(3)	(4)	(5)	(6)
Veterinary Dispensary, Anini	EO(AHV)=1	881	30	400	1311
Veterinary Aid Centre, Etalin	SVFA=NIL	-	-	-	-
Veterinary Aid Centre, Anelih	SVFA=NIL	-	-	-	-
Veterinary Aid Centre, Kronli	SVFA=1	462	49	-	511
Veterinary Dispensary, Desali	EO(AHV)=1	983	-	69	1052
Cattle-up-grading Centre, Desali.	VFA=1	115	57	-	172
Veterinary Dispensary, Dambuk	VAS=1	2136	74	911	3171
Veterinary Dispensary, Roing	VAS=1	3077	129	4195	7401
Veterinary Aid Centre, Koronu	SVFA=1	914	56	675	1645
Vety. Aid Centre, New Elopa	SVFA=1	360	36	-	396
Vety. Aid Centre, Shantipur	SVFA=1	346	83	-	429
Vety. Aid Centre, Anpum(*)	SVFA=1	-	-	-	-
Veterinary Aid Centre, Bolung	SVFA=1	559	327	-	886
Cattle up-grading Centre, Bijari	VFA=1	31	20	158	209
Cattle up-grading Centre, Jia(*)	VFA=NIL	-	-	-	-
Cattle up-grading Centre, Iduli(*)	VFA=NIL	-	-	-	-
Cattle up-grading Centre, Meka	VFA=1	396	103	237	1241
Cattle up-grading Centre, Roing(c)	VAS=1 VFA=1	50	54	-	104
Cattle up-grading Centre, Bolung.	SVFA=1	29	29	-	58
TOTAL:-					

(54)

LIVESTOCK POPULATION IN DIBANG VALLEY DISTRICT  
AS ON 31ST MARCH, 1985.

Table No.9.5

		(In Numbers)		
Sl. No.	Name of Livestock	Males	Females	Total
(0)	(1)	(2)	(3)	(4)
1.	Cattle	4,600	3,107	7,707
2.	Buffalo	2	-	2
3.	Goat	1,069	1,684	2,753
4.	Pigs	6,037	4,132	10,169
5.	Horse and Ponies	NA	NA	16
6.	Mules	-	-	-
7.	Sheep	3	10	13
8.	Yak	-	-	-
9.	Dozoozome	-	-	-
10.	Mithun	1,399	1,625	3,024
11.	Elephant	-	-	36
12.	Bultry	NA	NA	41,234
<b>Total:-</b>		<b>13,110</b>	<b>10,558</b>	<b>64,954</b>

MILK SUPPLY SCHEME IN DIBANG VALLEY DISTRICT.

Table No.9.6

Sl. No.	Particulars	Unit	1982-83	1983-84	1984-85
(0)	(1)	(2)	(3)	(4)	(5)
1.	Number of Govt. Milk Supply Farm	Nos.	1	1	1
2.	Number of Milk collection and Marketing Centre.	Nos.	-	-	-
3.	Average Quantity of Milk Produced daily under the scheme.	Kg	23	20	26
4.	Cost of Milk Supplied daily at different centres.	In Rs. Per Ltrs.	NA	NA	NA

(Source:- District Animal Husbandry and

INVENTORY OF OTHER LIVESTOCK, GOAT, BUFFALOES  
AND CATTLE OWNED DURING, 1980-81 (Dibang Valley Dist.)

Table No.9.7

Sl. No.	Particulars	(In Numbers)	
		1980-81	
(0)	(1)	0	(2)
1.	<u>SHEEP:-</u>		82
	(a) Under 1 Year		26
	(b) 1 Year and above		56
2.	<u>GOAT:-</u>		2540
	(a) Under 1 Year		387
	(b) 1 Year and above		2153
3.	<u>HORSE AND PONNIES:-</u>		210
4.	<u>MULES</u>		11
5.	<u>DONKEYS</u>		NIL
6.	<u>PIG:-</u>		22291
	(a) Under 6 months		11409
	(b) 6 months and above		10882
7.	<u>BUFFALONS:-</u>		2481
	<u>I. Males over 3 Year</u>		499
	(a) Working		473
	(b) Others		26
	<u>II. Females over 3 year</u>		128
	(a) Working		99
	(b) Others		29
	<u>III. Young Stock</u>		1854
8.	<u>POULTRY:-</u>		116425
9.	<u>CATTLE OWNED:-</u>		31080
	<u>I. Males over 3 year</u>		13412
	(a) Working		13027
	(b) Others		385
	<u>II. Females over 3 year</u>		11718
	(a) In Milk		7248
	(b) Others		4470
	<u>III. Young Stock</u>		5950

Note :- According to State Report on 12th Quinquennial Livestock census, 1973-79.

(Source:- Statistical Hand Book of Arunachal Pradesh, 1980-81).

LIVESTOCK IN ARUNACHAL PRADESH AS PER LIVESTOCK  
CENSUS, 1978-79

Table No.9.8

Sl. No.	Name of Livestock	(In Numbers)		
		Males	Females	Total Number of Livestock (Col. 2+3)
(0)	(1)	(2)	(3)	(4)
1.	Cattle	79,741	87,903	1,67,644
2.	Buffalo	3,570	7,758	11,328
3.	Goat	25,745	50,184	75,929
4.	Sheep	7,040	12,605	19,645
5.	Pigs	96,057	1,17,147	2,13,204
6.	Horses and Ponies	2,359	2,338	5,197
7.	Mules	-	-	52
8.	Yak	1,793	3,783	5,576
9.	Dzo-ozoms	1,240	2,491	3,731
10.	Mithun	29,073	55,279	84,352
11.	Elephant	268	222	490
12.	Poultry	-	-	9,70,839

NUMBER OF MILK PLANTS AND MILK CHILLING CENTRES.  
IN ARUNACHAL PRADESH.

Table No.9.9

Sl. No.	YEAR	Estimated Production of Milk (Litres)	MILK PLANTS		MILK CHILLING CENTRES Number
			Number	Capacity (Ltrs.)	
(0)	(1)	(2)	(3)	(4)	(5)
1.	1980-81	1000 Ltrs. per day	10	above 1000	1
2.	1981-82	1000 Ltrs. per day	10	2000 (approx)	1
3.	1982-83	1000 Ltrs. per day	10	above 2000	1
4.	1983-84	above 2000 Ltrs. per day	10	above 2000	1

LIST OF FOREST DIVISION BEATS IN DIBANG VALLEY DISTRICT AS ON 31-3-1986.

Table No.10.1

Sl. No.	Name of the Forest Division	No. of Rangs	Beats in Number Accounts Beat	Non-Account Beat	TOTAL (Col. 3+4)
(0)	(1)	(2)	(3)	(4)	(5)
1.	Dibang Forest Division, Roing	4	1	5	6
2.	Wild Life Forest Division Roing	1	-	-	-

AREA UNDER PLANTATION/AFForestation IN DIBANG VALLEY DISTRICT DURING THE YEAR, 1985-86.

Table No.10.2

(In Hectares)

Sl. No.	Name of Forest Division	Type of Plantation						
		Actual Economic Plantation	Nurseries	for-estat-in	Artifi-cial Planta-tion	MPF	ANR	So-cial Fore-stry
(0)	(1)	(2)	(3)	(4)	(5)	(6)	(7)	(8)
1.	Dibang Forest Division	676.00	3.5	1.15	650.31	17.0	-	250.00
2.	Wild Life Forest Division	-	-	-	-	-	-	-

AREA UNDER RESERVE FORESTS IN DIBANG VALLEY DISTRICT AS ON 31-3-1986.

Table No.10.3

(In ht.)

Sl. No.	Name of Forest Division	Reserve Forest	Proposed Reserved Forest	Un-classified state Forest	TOTAL FOREST (Col.2 to 4)
(0)	(1)	(2)	(3)	(4)	(5)
1.	Dibang Valley Division	244484.47	17066.61	NIL	41,551.07
2.	Wild Life Forest Division	-	-	-	-

OUT-TURN OF TIMBER AND FUEL IN DIBANG VALLEY DISTRICT DURING 1985-86.

Table No.10.4

Name of Forest Division	Timber (In Cum)	Fuel (In Ton)	Remarks
(1)	(2)	(3)	(4)
Dibang Forest Division	25,861.539 m	6.77 M.Ton.	
Wild Life Forest Division	-	-	

(Source:-Divisional Forest Officer, Dibang Valley District, Roing).

SUPPLY OF SLEEPERS TO RAILWAYS BY FOREST DEPARTMENT  
DURING THE YEAR, 1935-36.

Table No.10.5

Sl. No.	Name of Forest Division	(In '000 Nos.)			TOTAL (Col.2 to 4)
		Broad Gauge	Metre Gauge	Narrow Gauge	
(0)	(1)	(2)	(3)	(4)	(5)
1.	Dibang Forest Division	-	-	-	-
2.	Wild Life Forest Division	-	-	-	-

MINOR FOREST PRODUCE AND REVENUE EARNED BY  
DIBANG FOREST DIVISION DURING THE YEAR, 1935-36.

Table No.10.6

Sl. No.	Minor Forest Produce	Unit	1935-36	
			Quantity	Revenue (In Rs)
(0)	(1)	(2)	(3)	(4)
1.	Timber (Round)	Cum.	NIL	NIL
2.	Poles	Nos.	324	1578.30
3.	Sand	Cum.	156.33	16253.85
4.	Shingles	Cum.	205 n	2801.05
5.	Pea Gravel	Cum.	NIL	NIL
6.	Boulder	Cum.	234.48	45704.95
7.	Gravel	Cum.	8773.67	135122.00
8.	Clay Earth	Cum.	15	296.20
9.	Dhuna	Kc.	42 v	420.20
10.	Pipal	Kc.	V.L.	W.L.
11.	Tcoptisteeta	Kc.	1	43.15
12.	Bamboo	Nos.	142	448.80
13.	Thatch	Bdls.	213 v	4216.20
14.	Thatch (Mandal)	-	-	53870.50
15.	Jeng Leaves	Nos.	-	-
16.	Fishery Mahal	-	-	62401.35
17.	Charcoal	Cum.	-	-
18.	Cane	Caps	46556	1355839.70
19.	Fire Wood	Ton/ Cart load	- 65 -	- 15963.25 -
20.	Copath	Nos.	-	-
21.	Plough	Nos.	-	-
22.	Ballies	Nos.	-	-
TOTAL:-			-	1695019.40

FOREST REVENUE AND EXPENDITURE OF THE FOREST DIVISION  
IN DIBANG VALLEY DISTRICT DURING, 1935-36.

Table No.10.7

Sl.No	Forest Division	Revenue	(Rs. in '000)		
			Non-Plan	Plan	Total
(0)	(1)	(2)	(3)	(4)	(5)
1.	Dibang Forest Division	1341211.893	2238.48	3100.26	5338.714
2.	Wild Life Forest Division.	12.320	375.54	303.368	679.402
TOTAL:-		1342344.21	2614.02	3403.628	6017.648

(59)

STATEMENT SHOWING THE NUMBER OF FOREST BASED  
INDUSTRIES IN DIBANG VALLEY DISTRICT, DURING,  
1985-86

Table No.10.3

Sl. No.	CIRCLE	(In Numbers)				Remarks
		Number of Forest Based Industries				
(0)	(1)	Saw Mills (2)	Veener Mills (3)	Plywood Mills (4)	Total (Col.2 to 4) (5)	(6)
1.	ANINI	-	-	-	-	
2.	ETALIN	-	-	-	-	
3.	ANEI IEH	-	-	-	-	
4.	KRONLI	-	-	-	-	
5.	DESALI	-	-	-	-	
6.	DAMBUK	3	1	-	4	
7.	ROING	9	1	-	10	
TOTAL:-		12	2	-	14	

(Source :-Divisional Forest Officer,  
Dibang Forest Division, Roing).

@@@@@

LENGTH OF ROADS MAINTAINED BY FORESTS.

Table No.10.9

(In Km.)

Sl. No.	YEAR	Black Topped	Gravelled	Un-Surfaced	Un-Metalled	TOTAL (Col.2 to 5)
(0)	(1)	(2)	(3)	(4)	(5)	(6)
1.	1934-35	-	-	12.07	15.68	27.75
2.	1935-36	-	NA	NA	NA	NA

Note:- NA= Not available.

(Source:-Divisional Forest Officer, Dibang Forest Division, Roing.)

AREA UNDER FORESTS CLASSIFIED BY OWNERSHIP IN ARUNACHAL PRADESH

Table No.10.10

(In Sq.Km.)

Sl. No.	YEAR	State Forests	Private/Village Forests	TOTAL FORESTS (Col. 2+3)
(0)	(1)	(2)	(3)	(4)
1.	1930-31	51392.53	147.42	51540.00
2.	1931-32	51392.53	147.42	51540.00
3.	1932-33	51392.53	147.42	51540.00
4.	1933-34	51392.53	147.42	51540.00

QUANTITY AND VALUE OF MAJOR FOREST PRODUCT IN A.P.

Table No.10.11

Sl. No.	YEAR	QUANTITY (In Cum.)		VALUE (In '000 Rs.)	
		TIMBER	FIREWOOD	TIMBER	FIREWOOD
(0)	(1)	(2)	(3)	(4)	(5)
1.	1930-31	116933.10	23686.97	30471.12	339.69
2.	1931-32	200915.75	24216.09	56137.64	312.43
3.	1932-33	132750.00	89475.00(*)	4531.26	261.56
4.	1933-34	152935.83	9964.49(*)	59633.54	270.01

Note:- (\*) Figures are provisional.

(Source:-Directorate of Economics and Statistics, Govt. of Arunachal Pradesh, Shillong-I).



(61)

**FISH FARM AND VILLAGE FISH PONDS IN DIBANG VALLEY  
DISTRICT AS ON 31-3-1986.**

Table No.11.1

Sl. No.	CIRCLE	Govt. Fish Farm (Nos.)	People's Fish Farm (Nos.)	Village Fish Pond (Nos.)	Other Fish Pond (Nos.)	Area under Fish culture (Hect.)	Area under Paddy cum-Fish culture (Hect.)	Water area developed (Hect.)	Fingerlings distributed (In '000 Nos.) (1985-86)
(0)	(1)	(2)	(3)	(4)	(5)	(6)	(7)	(8)	(9)
1.	ANINI	NA	NA	NA	NA	NA	NA	NA	NA
2.	ETALIN	NA	NA	NA	NA	NA	NA	NA	NA
3.	AMELIEH	NA	NA	NA	NA	NA	NA	NA	NA
4.	KR. NLI	-	1	-	-	0.25	-	-	2.0
5.	DESALI	-	1	-	-	0.25	-	-	2.0
6.	DAMBUK	-	-	5	-	0.25	-	-	10.0
7.	ROING	3	12	17	20	15.00	3.0	0.3	96.0
TOTAL:-		3	14	22	20	15.75	3.0	0.3	110.0

**FISH AND FISH SEED PRODUCTION IN DIBANG VALLEY DISTRICT.**

Table No.11.2

Sl. No.	ITEM	Unit	YEAR			Remarks
			1985-86	1984-85	1983-84	
(0)	(1)	(2)	(3)	(4)	(5)	(6)
<b>I. FISH PRODUCTION:-</b>						
a)	Marine	In	NIL	-	-	
b)	Inland	In Mt.	20.0	25.0	22.0	
			(approx)	(approx)	(approx)	
<b>2. FISH SEED PRODUCTION:-</b>						
a)	Fry	In Lakh Nos.	0.90	100.0	80.0	
b)	Fingerlings	-do-	0.20	75.0	60.0	

FISH FARM AND VILLAGE FISH PONDS IN ARUNACHAL PRADESH  
(As on 31st March)

Table No.11.3

Sl. No.	YEAR	Govt. Fish Farm/ seed Farm/ Beels/Lakes etc. (In Nos)	People's Fish Farm (In Nos)	Villagers Fish Ponds (In Nos)
(0)	(1)	(2)	(3)	(4)
1.	1983	26	15	1,554
2.	1984	29	34	1,594
3.	1985	36	57	1,646

AREA UNDER PISCICULTURE, PADDY-CUM-FISH CULTURE ETC. IN  
ARUNACHAL PRADESH (AS ON 31ST MARCH)

Table No.11.4

Sl. No.	YEAR	Area under Pisciculture (In Hect)	Area under Paddy-cum- Fish cultu- re (In Hect)	Water area developed (In Hect)	Fingerlings distributed (In '000 Nos.)
(0)	(1)	(2)	(3)	(4)	(5)
1.	1983	167.673	360.66	528.333	800
2.	1984	181.363	422.50	604.363	800
3.	1985	198.798	484.80	683.598	844

FISH AND FISH SEED PRODUCTION IN ARUNACHAL PRADESH  
DURING LAST FIVE YEARS.

Table No.11.5

Sl.No.	Particulars	Units	1980-81	1981-82	1982-83	1983-84	1984-85
0	1	2	3	4	5	6	7
1.	<u>FISH PRODUCTION:-</u>						
	(a) Marine	Tonnes	-	-	-	-	-
	(b) Inland	Tonnes	53.50	65.00	34.16	112.34	330.00
2.	<u>FISH SEED PRODUCTION:-</u>						
	(a) Fry	Millions	1.00	1.05	1.40	1.40	2.15
	(b) Fingerling	Millions	0.40	0.52	0.73	0.55	1.00

(Source:- Directorate of Economics and Statistics,  
Govt. of Arunachal Pradesh, Shillong-I).

WORKING OF DIFFERENT CO-OPERATIVE SOCIETIES IN  
DIBANG VALLEY DISTRICT DURING, 1935-36.

Table No.12.1

Sl. No.	Name of the Cooperative Societies	Date of Registration	No. of Members	Work Paid		Own Funds	Annual Turn Over	Profit (+)	Loss (-)	Audit Year
				capit- tal	share capi- tal					
0	1	2	3	4	5	6	7	8	9	10
1.	The Anini Lamps Limited, Anini	9/12/60	355	-	24.320	-	347.692	26.666	-	1934-35
2.	Idu-Padam Marketing and Processing-society Ltd, Roing.	23/2/66	35	98.306	22.725	77.725	118.343	-	23.139	33-34
3.	Dibang Valley Lamp, Ltd. Roing.	14/2/60	333	3133.537	830.912	475.240	4060.37	13.273	-	34-35
4.	Idu-Padam Tpt. Coop. Society Ltd. Roing.	20/5/60	114	1467.584	1275.919	23.260	908.365	29.370	-	34-35
5.	Kebang Dukan Coop. General Stores Ltd., Dambuk	14/2/60	59	439.507	153.307	35.390	534.739	17.711	-	34-35
6.	Kronli Coop. (General Stores) Ltd. Kronli	6/7/60	17	NIL	2.230	33.126	63.137	-	7.523	32-33
7.	School Kebang Dukan Coop. Society Ltd. Roing.	24/4/62	419	52.569	6.913	34.203	12.405	-	1.925	34-35
<b>TOTAL:-</b>			1437	5,197.053	2460.482	590.033	6046.760	32.592	-	
								87.525		

(Source:-Junior Inspector of Cooperative Society, Anini, Senior Inspector of Cooperative, Roing.)

@@@@@

CO-OPERATIVE SOCIETIES IN ARUNACHAL PRADESH (AS ON 30TH JUNE)

Table No.12.2

Sl. No.	Particulars	Units	1980-81	1981-82	1982-83	1983-84
0	1	2	3	4	5	6
1.	Societies	No.	135	123	145	165
2.	Membership	Rs.Lakh	0.25	0.16	0.27	0.31
3.	Working capital	Rs.Lakh	213.01	717.00	1221.15	1302.34

PRIMARY AGRICULTURAL CREDIT SERVICES SOCIETIES IN ARUNACHAL PRADESH (AS ON 30TH JUNE).

Table No.12.3

Sl. No.	YEAR	Societies (Nos)	Membership (In Lakhs)	Share Capital (Rs.Lakhs)	Owned Capital (Rs.Lakhs)	Working capital (Rs.Lakhs)
0	1	2	3	4	5	6
1.	1980-81	15	0.04	17.15	54.23	151.37
2.	1981-82	15	0.04	18.15	64.15	171.78
3.	1982-83	15	0.06	23.14	73.27	200.88
4.	1983-84	17	0.06	27.34	77.38	227.33

PRIMARY NON-AGRICULTURAL CREDIT SERVICES SOCIETIES IN ARUNACHAL PRADESH (AS ON 30TH JUNE).

Table No.12.4

Sl. No.	YEARS	Societies (Nos.)	Membership (Lakhs)	Share Capital (Rs.Lakhs)	OWNED CAPITAL (Rs.Lakhs)	Working Capital (Rs.Lakhs)
0	1	2	3	4	5	6
1.	1980-81	3	1.00	0.44	2.00	2.73
2.	1981-82	3	1.00	0.45	2.08	2.75
3.	1982-83	3	1.00	0.46	2.15	3.79
4.	1983-84	3	NA	NA	NA	NA

(Source :- Directorate of Economics and Statistics, Govt. of Arunachal Pradesh, Shillong-I).

INDUSTRIAL CO-OPERATIVE SOCIETIES IN ARUNACHAL PRADESH  
(AS ON 30TH JUNE)

Table No.12.5

Sl. No.	YEAR	Societies (Nos.)	Membership (In '000)	Share capital (Rs. Lakh)	Owned Fund (Rs. Lakh)	Working capital (Rs. Lakhs)
0	1	2	3	4	5	6
1.	1980-81	7	6.56	12.74	58.03	34.36
2.	1981-82	7	6.39	14.13	78.72	43.33
3.	1982-83	8	6.53	14.92	99.65	134.53
4.	1983-84	8	6.53	14.90	99.63	134.38

WOMEN CO-OPERATIVE SOCIETIES IN ARUNACHAL PRADESH  
(AS ON 30TH JUNE)

Table No.12.6

Sl. No.	YEAR	Societies (Nos.)	Membership (Nos.)	Share capital (Rs. Lakh)	Own Fund (Rs. Lakh)	Working capital (Rs. Lakh)
0	1	2	3	4	5	6
1.	1980-81	1	49	0.03	-	0.08
2.	1981-82	1	52	0.13	-	0.39
3.	1982-83	1	50	0.13	-	0.99
4.	1983-84	1	53	0.13	-	3.20

CENTRAL CONSUMERS STORES IN ARUNACHAL PRADESH  
(AS ON 30TH JUNE)

Table No.12.7

Sl. No.	YEAR	Societies (Nos.)	Membership ('000)	Owned Funds (Rs. Lakh)	Share capital (Rs. Lakh)	Working capital (Rs. Lakh)
0	1	2	3	4	5	6
1.	1980-81	51	6.32	-	12.59 (*)	100.55 (*)
2.	1981-82	54	6.35	-	16.2 (*)	139.37 (*)
3.	1982-83	53	8.96	-	19.81 (*)	235.32 (*)
4.	1983-84	67	9.50	-	22.45 (*)	249.35 (*)

Note:- (\*) Figures are provisional.

(Source:-Directorate of Economics and Statistics,  
Government of Arunachal Pradesh, Shillong-1).

(66)

COMMUNITY/DEVELOPMENT/NE'S BLOCKS IN DIBING VALLEY  
AS ON 31-3-1986.

Table No.13.1

Sl. No.	CD/NE'S Blocks	Year of Opening	Type	Stage	No. of villages covered	Area in Sq.Km. (Miles)	Population as per 1981 census
(0)	(1)	(2)	(3)	(4)	(5)	(6)	(7)
1.	ANINI-ETALIN C. D. BLOCK, <u>ANINI</u>	1962-63	'B' Stage	Post Stage II	81	970 (Sq.km Miles)	5658
2.	KUNLI-KRONLI C. D. BLOCK, <u>DESALI</u>	1963	'B'	II	39	1440	2972
3.	ROING-DAMBUK C. D. BLOCK, <u>ROING.</u>	1958	'A'	II	64	2458	22,348
TOTAL:-		-	-	-	234	-	30,978

( Source :- Block Development Officers, Anini, Desali and Roing.)

\*\*\*\*

(67)

STATEMENT SHOWING THE DETAILS OF NAME OF THE ANCHAL  
SANITY, BRAM PANCHAYAT AND NUMBER OF VILLAGES COVERED  
DIBANG VALLEY DISTRICT AS ON 31-3-1936.

Table No.13.3

Sl. No.	Name of the Anchal Smity	Name of the Bram Panchayat	(In Numbers)
			Number of Villages covered
(0)	(1)	(2)	(3)
1.	<u>ANINI ANCHAL SANITY</u>	1. Anini 2. Upper Dri Valley 3. Lower Dri Valley 4. Brango	10 13 13 12
2.	<u>ETALIN ANCHAL SANITY</u>	1. Etalin 2. Ambolin 3. Malinye	11 6 16
3.	<u>ANELIEH ANCHAL SANITY</u>	1. Endolin 2. Adane 3. Anelieh	3 10 10
4.	<u>DESALI ANCHAL SANITY</u>	1. Kronli 2. Chanli 3. Hunli 4. Aloni	14 26 3 12
5.	<u>BOING DABUK ANCHAL SANITY</u>	1. Chidu-Elope 2. 3 KM -Cheta-II 3. Cheta -I- Mayu 4. IbuH -Rayang 5. Neka 6. Jia 7. Ithili 8. Bolung 9. Parbuk 10. Kangkong 11. Kabang-Iduli 12. Rukmo 13. Abali 14. Injono 15. Koronu 16. Poblung 17. Tapat-Bdmjir 18. Kapang-Sirang 19. Bijari 20. Anpum-Paglam	9 2 2 2 1 1 4 1 1 1 3 3 4 6 7 1 2 5 1 3
TOTAL:-			34
			223

(63)

NUMBER OF PANCHAYAT, PANCHAYAT SAMITIES, ZILLA PARISHAD  
IN ARUNACHAL PRADESH.

Table No.13.4

Sl. No.	DISTRICT	Panchayat Samities		Zilla Parishad		
		Number	Membership	Official	Non-Official	Total
(0)	(1)	(2)	(3)	(4)	(5)	(6)
1.	WEST KAMENG		87	NIL	10	10
2.	TAWANG	5		"	8	8
3.	EAST KAMENG	4	76	"	18	18
4.	LOWER SUBANSIRI	10	168	"	12	12
5.	UPPER SUBANSIRI	6	75	"	18	18
6.	WEST SIANG	9	80	"	10	10
7.	EAST SIANG	5	47	"	12	12
8.	DIBANG VALLEY	5	82	"	16	16
9.	LOHIT	6		"		
10.	TIRAP	3	114	"		
TOTAL:-		53	309	NIL	114	114

(Source:- Directorate of Economics and Statistics  
Govt. of Arunachal Pradesh, Shillong-I).

@@@@



CIRCLEWISE DISTRIBUTION OF CRAFT CENTRES, BELONGING TO THE  
INDIAN VALLEY DISTRICT AS ON 31-3-1986.

Table No.14.1

Sl. No.	CIRCLE	(In Numbers)		
		Craft Centre	Weaving Unit	TOTAL (Col.2+3)
(0)	(1)	(2)	(3)	(4)
1.	ANINI	1	-	1
2.	ETALIN	-	-	-
3.	ANELIN	-	-	-
4.	KRONI	-	-	-
5.	DESALI	1	-	1
6.	DAMBUK	-	-	-
7.	ROING	1	-	1
TOTAL:-		3	-	3

CRAFT CENTREWISE DISTRIBUTION OF INSTRUCTORS  
DURING 1984-85

Table No.14.2

Sl. No.	Craft Centres	(In Numbers)							Total (Col. 2 to 7)
		Weaving	Carpentry	Black: Smoother	Kinitt - ing	Sawing	Fail-oring		
(0)	(1)	(2)	(3)	(4)	(5)	(6)	(7)	(8)	
1.	Anini Craft Centre, Anini	1	1	1	-	-	-	3	
2.	Desali Craft Centre, Desali	1	1	-	-	-	-	2	
3.	Roing Craft Centre, Roing	1	-	-	1	-	1	3	
		3	2	1	1	-	1	3	

(Source:- Superintendent of Crafts, Anini and Assistant Director of Industries, Roing.)

DISTRIBUTION OF TRAINEES IN THE CRAFT CENTRES  
OF DIBING VALLEY DISTRICT

Table No.14.3

Sl. No.	Name of the Crafts	No. of Trainees 1984-85	Trainees Trained during 1985-86
(0)	(1)	(2)	(3)
1.	Anini Craft Centres, Anini	3	4
2.	Desali Craft Centres, Desali	5	9
3.	Roing Craft Centres Roing	1	13
TOTAL:-		9	26

ANNUAL OUT-TURN OF DIFFERENT CRAFT CENTRES AND SALE  
PROCEEDS OF THE EMPORIUM AND SHOW-ROOM -CUM-SALE COUNTER  
IN DIBING VALLEY DISTRICT DURING ,1985-86.

Table No.14.3

Sl. No.	Name of the Craft Centres	No. of Trainees	Value of out-turn (In '000Rs)	Sale Proceeds (In '000 Rs)
(0)	(1)	(2)	(3)	(4)
1..	Anini Craft Centre, Anini	4	78.747	43.407
2..	Desali Craft Centre Desali	9	8.110	3.210
3..	Roing Craft Centre, Roing	13	115.805	118.398
TOTAL:-		26	202.662	165.015

STATEMENT SHOWING AGRICULTURAL ACTIVITIES IN DIBING  
VALLEY DISTRICT.

Table No.14.5

Sl. No.	Particulars	Units	1985-86	Remarks
(0)	(1)	(2)	(3)	(4)
1.	Demonstration Centre	In Nos.	2	
2.	No. of Rearing	"	68	
3.	Seed Supplied	"	2,618 Layings	
4.	See Production	In Rs	Er-172.8	In cocoon
5.	Out-turn of Cloth			

(71)

SERICULTURAL ACTIVITIES IN MIDDIE VALLEY DISTRICT

Table No.14.6

Sl. No.	YEAR	No. of Laying Distributed			Production of Cocoons			Out-Put of Yarn		
		Total (3+4)	Pat seeds (Nos)	Eri Seeds (Nos)	Total (6+7)	Pat Cocoons (Nos)	Eri cocoons (Nos)	Total Yarn (Nos)	Pat Yarn (Nos)	Eri Yarn (Nos)
(8)	(1)	(2)	(3)	(4)	(5)	(6)	(7)	(8)	(9)	(10)
1.	1984-85	4500	900	3600	396	180	216	178	17	161
2.	1983-84	5795	1600	4195	642	360	282	241	32	209
3.	1982-83	6817	600	6217	547	185	362	247	26	221
4.	1981-82	6125	400	5725	471	128	343	235	18	217
5.	1980-81	7535	300	6735	600	200	400	326	26	300
6.	1979-80	6495	800	5695	530	238	342	285	30	255
7.	1978-79	5950	750	5200	553	167	386	301	23	278
8.	1977-78	3600	600	3000	699	447	252	425	18	407

(Source:-Assistant Director of Industries, Branch District Industries Centre, Roing.)

@@@@@

INDUSTRIES IN ARUNACHAL PRADESH

Table No.14.7

Sl. No.	Particulars	Unit	1981-82	1982-83	1983-84
(8)	(1)	(2)	(3)	(4)	(5)
1.	Medium Industries	Nos.	7	12	13
2.	Small Scale Industries	Nos.	390	1086	1426
3.	Craft Centres	Nos.	25	27	32
4.	Weaving Centres	Nos.	18	34	30
5.	Sericulture Centres	Nos.	24	24	25
6.	Annual Out-turn of Craft Centres and weaving centres	Lakh Rs.	NA	22.00	25.85
7.	Annual sale proceeds of craft centres and weaving centres	Lakhs Rs.	NA	17.45	21.85

SERICULTURE ACTIVITIES IN MUNICIPAL PRADESH

Table No.14.3

Sl. No.	Items	Year	Number of Village Rearing	Quantity of disease free seed produced and supplied (In Lys)	Quantity Harvested
(0)	(1)	(2)	(3)	(4)	(5)
1.	<u>ERI</u>	1982-83	1402	123000	7804 Kg
		1983-84	1420	40000	2500 kg
2.	<u>MULBERRY SILK WORMS</u>	1982-83	215	-	4000 Kg
		1983-84	255	-	2500 Kg
3.	<u>MUGA</u>	1982-83	9	2600	115000 Coccons
		1983-84	12	1400	27000 Nos
4.	<u>OAK-TASAR</u>	1982-83	28	1200	27000 Nos
		1983-84	30	5000	61000 Nos

(Source :- Directorate of Economics and Statistics, Govt. of Arunachal Pradesh, Shillong-1).

TRADEWISE DISTRIBUTION OF INSTRUCTORS IN INDUSTRIAL TRAINING INSTITUTE, DIBANG VALLEY DISTRICT, ROING (H.C.).

Table No. 14.9

(In Numbers)

Sl. No.	YEAR	Motor Mechanic	Plumber	Carpen-ter	Electrician	Wire man	Draw ing	Drafts man	Fitter	Work shop calcul ation and Science
(0)	(1)	(2)	(3)	(4)	(5)	(6)	(7)	(8)	(9)	(10)
1.	1985-86	2	1	1	-	2	1	2	1	1
2.	1984-85	2	1	1	-	2	1	2	1	1
3.	1983-84	2	1	1	2	2	1	1	1	1
4.	1982-83	2	1	1	2	2	1	1	-	1
5.	1981-82	2	1	1	1	2	1	1	1	1
6.	1980-81	2	1	1	2	2	1	-	-	1
7.	1979-80	2	1	1	2	2	1	-	-	1
8.	1978-79	2	1	1	2	2	1	-	-	1
9.	1977-78	1	1	1	1	-	1	-	-	1
10.	1976-77	1	1	1	1	-	1	-	-	1
11.	1975-76	1	1	1	1	-	1	-	-	1

(Source :- Principal, Industrial Training Institute, Roing)

(73)

TRADEWISE DISTRIBUTION OF TRAINEES, TRAINED IN INDUSTRIAL TRAINING INSTITUTE, ROING, DIBANG VALLEY DISTRICT.

Table No. 14.10 (In Numbers)

Sl. No.	YEAR	Motor Mechanics	Plumbers	Carpentry	Electrician	Wireman	Draw-ing	Drafts man	Fitter	TOTAL
(0)	(1)	(2)	(3)	(4)	(5)	(6)	(7)	(8)	(9)	(10)
1.	<u>1934-85</u>									
(a)	Under Training	11	8	3	9	13	-	9	6	59
(b)	Passed Out	11	7	3	5	8	-	7	3	44
2.	<u>1933-84</u>									
(a)	Under Training	15	8	2	10	11	-	9	-	55
(b)	Passed Out	13	5	2	10	6	-	9	-	45
3.	<u>1932-83</u>									
(a)	Under Training	13	8	-	8	2	-	10	4	45
(b)	Passed Out	13	8	-	8	2	-	10	4	45
4.	<u>1931-82</u>									
(a)	Under Training	2	2	1	2	2	-	-	-	9
(b)	Passed Out	2	2	1	2	2	-	-	-	9
5.	<u>1930-81</u>									
(a)	Under Training	11	4	3	5	6	-	-	-	29
(b)	Passed Out	7	4	2	2	4	-	-	-	19
6.	<u>1979-80</u>									
(a)	Under Training	13	2	1	6	6	-	-	-	28
(b)	Passed Out	6	2	1	3	3	-	-	-	15
7.	<u>1978-79</u>									
(a)	Under Training	9	3	3	4	4	-	-	-	23
(b)	Passed Out	1	3	2	-	1	-	-	-	7

(74)

SMALL SCALE INDUSTRIES UNITS IN DIBANG VALLEY DISTRICT,  
DURING THE YEAR, 1935-36.

Table No. 14.11

No	Name of the Factory/Unit	Total Employ ment (In Hrs)	Total Investment (In Rs)	Total amount Production (In Rs)
(1)		(2)	(3)	(4)
<b>A. PERMANENT REGISTRATION:-</b>				
M/S	O.Borang, Rice and Atta Mill, Parbuk	2	10,000.00	6,100.00
"	Obang Soap and Bakery, Roing	3	20,000.00	1,59,000.00
"	J.Elopa Rice Mill, Iduli	2	5,000.00	3,600.00
"	O.Dameng, Rice and Atta Mill, Kangkong	1	5,000.00	3,600.00
"	M.Megu, Rice Mill, Kangkong	1	5,000.00	3,600.00
"	B.Megu, Rice Mill, Kangkong	1	5,000.00	3,600.00
"	T.Pertin, Rice Mill, Dambuk	1	5,000.00	3,600.00
"	S.Pertin, Rice Mill, Meka	1	5,000.00	3,600.00
"	H. Pe-rtin, Rice Mill, Parbuk	1	5,000.00	4,000.00
"	L.Pertin, Rice Mill, Dambuk	1	5,000.00	3,600.00
"	K.Libang, Rice and Atta Mill, Parbuk	2	15,000.00	9,300.00
"	M.Pertin, Rice Mill, Dambuk	1	5,000.00	3,600.00
"	Angore Mena, Rice Mill, Dambuk	1	5,000.00	3,600.00
"	Y.Muli, Rice Mill, Iduli	2	12,000.00	4,800.00
"	N.Pertin, Rice Mill, Bolung	3	18,000.00	7,200.00
"	Arunachal Saw Mill, Roing	29	1,50,460.00	16,67,000.00
"	B.Lego, Rice Mill, Bolung	1	5,000.00	3,600.00
"	Dibang Valley Timber Trade Private Limited, Bolung	124	73,14,433.00	1,05,53,738.00
"	K.Lego, Rice Mill, Kangkong	1	5,500.00	3,600.00
"	A.Tayeng, Rice Mill, Bolek	1	5,600.00	3,600.00
"	K.Pertin, Rice Mill, Ibuk	1	5,500.00	3,600.00
"	K.Tayeng, Rice, Atta and Oil Mill, Parbuk	3	18,000.00	58,000.00
"	B.Linggi, Rice, Atta and Oil Mill, Abali	1	19,000.00	57,000.00
"	H.Payeng, Rice Mill, Anpum	1	8,700.00	4,800.00
"	M.Muli, Rice Mill, Rukhme	1	6,500.00	3,600.00
"	P.Mepo, Rice and Atta Mill, Mayu	2	12,000.00	4,500.00

Table No.14.11 (Contd )

(0)	(1)	(2)	(3)	(4)
27.	M/S T.Elopa,Rice Mill Khinjoli	1	10,000.00	9,000.00
28 "	P.Megu,Rice Mill 10 KM, (Roing)	1	10,000.00	9,000.00
29.	M/S A.Mega ,Rice Mill,Koronu	1	6,500.00	3,600.00
30 "	G.Pertin,Rice and Atta Mill,Parbuk	2	11,000.00	8,600.00
31 "	N.Linggi ,Rice Atta Mill, Indili	2	11,000.00	76,000.00
32."	Dela Pulu Rice Mill,Koronu	4	7,000.00	3,600.00
33."	S.Modi Rice and Atta Mill Jia	1	15,000.00	4,100.00
34."	Eemi Products Rice,Atta and Oil Mill,Jemi Notko, Jia.	1	15,000.00	75,000.00
35."	M.Modi Rice Mill Jia	1	8,000.00	4,000.00
36 "	N.Modi Rice Mill Jia	1	7,600.00	3,400.00
37."	Arunachal Timber Trade Parbuk	24	1,54,621.00	24,00,000.00
38."	B.Ratan Rice and Atta Mill Parbuk	1	9,400.00	6,000.00
39."	R.Pulu Rice Mill,New Elopa	1	7,000.00	3,500.00
40."	L.Mitaya Rice and Oil Mill ,Balek	2	27,500.00	86,000.00
41 "	Roing Wood Crafts,Roing	4	15,000.00	NIL
42."	A.Ngupok ,Rice Mill, Simari	1	7,000.00	3,050.00
43."	U.Lego Rice Mill,Indoli	1	6,800.00	NIL
44."	O.Lego Rice and Oil Mill Kabang	2	9,500.00	90,000.00
45."	Bijari Veneer and Saw Mill Bijari	119	6,50,400.00	1,02,00,000.00
46."	B.Pertin Rice and Atta Mill Doleswar	1	9,570.00	4,750.00
47."	B.Lego Rice and Atta Mill Jia	1	9,900.00	4,750.00
48."	Keng wood Products Private Ltd.,Injinu	25	3,32,000.00	16,80,000.00
49."	M.Dameng Rice and Atta Mill,Doleswar	1	11,000.00	9,000.00
50."	Raja Timber Saw Mill (Jeminotke) ,Jia	24	1,10,000.00	16,08,000.00
51."	Koronu Saw Mill,Koronu	20	1,15,000.00	15,48,000.00
52."	Gaget Boko Rice and Atta and Oil Mill,Jia	3	32,252.00	94,000.00
53."	Arunachal Press ,Roing	9	60,000.00	92,000.00
54."	Mami Pada Rice Mill,Jia	2	12,000.00	3,700.00
55."	Perkom Lego Candle Factory Jia	1	4,700.00	13,000.00
56."	Kotang Lego Rice Mill, Kangkong	1	11,000.00	5,600.00
57."	Mashele Timber Enterprise Roing	5	90,000.00	85,000.00

Table No.14.11(Contd.)

(0)	(1)	(2)	(3)	(4)
58.	M/S Kolek Mego Rice Mill Rayang	1	6,000.00	5,500.00
59.	" Rayang Timber Products Private Ltd.Rayang	37	3,25,000.00	16,80,000.00
60.	" Lingi Timber Industry Private Ltd.Simari	31	3,00,000.00	13,20,000.00
61.	" Enka Rice ,Atta and Oil Mill,Roing	4	1,15,000.00	95,000.00
62.	" Intaya Saw Mill (6 th KM )Chidu	22	3,17,000.00	14,40,000.00
63.	" Kiron Miuli Rice Mill, Koronu.	1	8,000.00	5,500.00
	<u>B. PROVISIONAL REGISTRATION</u>			
1.	M/S Lango Lingi, Rice Mill, Roing	1	5,6000.00	3,400.00
2.	" Buluge Umbey , Rice mill Abali	1	14,700.00	14,000.00
3.	" Nonong Pertin Rice Mill Bolung	1	11,000.00	9,000.00
4.	" Epote Mena ,Rice Mill Endoli	1	15,000.00	11,500.00
5.	" Ogul Borang Rice Atta and Oil Mill,Anpum	1	21,000.00	13,000.00
6.	" Amar Tayeng ,Rice Mill Kangkong	1	6,000.00	7,000.00
7.	" Miti Pertin Rice Mill Bolung	1	11,500.00	6,000.00
8.	" Joys Candle Factory, Jeminotke	3	14,000.00	7,000.00
9.	" Sashidar Payeng Rice Mill,Anpum	-	-	-
10.	" Topo Lingi Rice Mill, Old Abali	1	9,000.00	5,400.00
11.	" Sunji Mendi Rice Mill, Ithili	1	3,700.00	4,300.00
12.	" Dibang Valley Rice, Oil MILL,Roing	-	1,00,000.00	-
13.	" Raju Motor Works,Roing	3	30,000.00	55,000.00
14.	" Tote Doke,Rice Mill, Loklung	1	7,000.00	44,000.00
15.	" Sandu Mikhro Rice Mill Idili	-	-	-
16.	" Jodo Borang,Rice Mill, Jia	1	8,000.00	4,700.00
17.	" Yarin Pasing Rice Mill, Jia	1	9,300.00	5,600.00
18.	" Kamuk pertin ,Rice and Atta Mill, Jia	1	8,740.00	4,000.00
19.	" Laising Perme Rice Mill, Paglam	1	7,880.00	3,000.00
20.	" Roing Cane Wood Crafts, Roing	4	23,000.00	75,000.00
21.	" Tanjom Minno Rice and Atta Mill,Jia	1	9,000.00	3,000.00



(0)	(1)	(2)	(3)	(4)
22.	" Lita Linggi, Rice, Atta and Oil Mill, Jia	1	35,000.00	30,000.00
23.	" Arsang Rice and Atta Mill, Jia	1	7,000.00	5,000.00
24.	" Inyi-Polo Saw Mill, Anpum	38	6,09,300.00	19,22,000.00
25.	" Turu Linggi, Rice and Atta Mill, Malek	1	37,700.00	6,000.00
26.	" Kuju Muli, Rice Mill	1	7,500.00	5,000.00
27.	" Aman's Mill, (7KM) Roing-Santipur Road	2	1,35,000.00	3,00,000.00
28.	" Tomi Mitti Rice Mill, New Chidu	1	9,000.00	3,000.00
29.	" Appi Lego Rice Mill, Bolung	1	6,900.00	4,000.00
30.	" Illu Pulu Mill, Idili	1	16,000.00	3,000.00
31.	" Kesup Libang Rice and Atta Mill, Jia	1	16,700.00	6,000.00
32.	" Kelo Pulu Rice Mill, Chidu	1	3,700.00	3,000.00
33.	" Angomi Linggi Rice Mill, Injonu (Enjonu)	1	6,600.00	2,000.00
34.	" Najong Apum Rice and Atta Mill, Ithili	1	3,300.00	1,000.00
35.	" Koronu Cane Industry, Koronu	7	13,200.00	36,000.00
36.	" Arunachal Cane Industry, Injonu	6	6,000.00	2,35,000.00
37.	" Kama Lingi Rice Mill, Old Abali	1	9,000.00	5,000.00
38.	" Oti Apum Bicycle Repairing and Servicing, Dambuk	-	-	-
39.	" Wood Craft Productions Centre, Bijari	3	7,000.00	65,000.00
40.	" Tabu Damin Rice Mill, Bijari	1	13,000.00	6,000.00
41.	" Imunga Lingi Rice Mill, Rukma-II	1	6,900.00	5,000.00
42.	" Valley Trailoring, Roing	1	13,000.00	-
43.	" Lingi Cane Industry, Bijari	9	9,000.00	3,000.00
44.	" Atek Moyong Rice Mill, Jia	1	11,000.00	2,000.00
45.	" Sarul Perme Rice Mill, Jia	1	9,600.00	2,000.00
46.	" Pertin Tyre Repaires, Roing	-	-	-
47.	" Lemone Dele Rice and Atta Mill, Ithili	1	12,300.00	3,000.00
48.	" Karma Rice and Atta Mill, Malek	1	17,000.00	2,000.00
49.	" Dibang Carries Mart, Jia	-	-	-
50.	" Okep Rice Mill, Kabang	-	-	-
51.	" Dibang Valley Cane Industry Anpum	-	-	-
52.	" Abali Rice and Atta Mill, Abali	1	9,400.00	5,000.00
53.	" Roing Furniture Mart, Roing	3	7,000.00	25,000.00
54.	" Musuchu Mimi Rice Mill, Abango	1	6,900.00	2,700.00
55.	" Bismak Saw Mill, Bijari	38	2,32,000.00	20,97,470.00
56.	" Pertin Rice and Atta Mill, 10th KM	1	9,000.00	3,000.00
57.	" Kulsul Apum Rice Mill, New Poblung	1	7,500.00	4,000.00
58.	" Arozo Wooden Mart, Arozu	-	-	-

(73)

Table No.14.11 (Contd.)

(0)	(1)	(2)	(3)	(4)
59.	M/S Ukiyar Soap Work, Bolek	-	-	-
60.	Abali Tinali Rice Mill, Abali Model	1	8,000.00	3,900.00
61.	Abu Rice Mill, Hollock Bari, Roing	1	8,200.00	4,150.00
62.	Tayung Rice and Atta			
63.	Bomi Lingi Bakery, Roing	7	48,000.00	90,000.00
64.	Dibang Motor Works, Midland Roing.	-	-	-
65.	Baging Bakery Soap, Bijari	-	-	-
66.	Kajon Rice and Atta Mill Doleswar	1	8,050.00	4,000.00
67.	Toklak Tana Rice and Atta Mill, Horojia, Parbuk	1	6,700.00	3,630.00

PRODUCTION AND EMPLOYMENT OF INDUSTRIES REGISTERED  
UNDER FACTORY ACT, 1948.

Table No.14.12

Sl. No.	Name of the Factory/Unit	Total Employment (In Nos)	Total Investment (In Rs.)
(0)	(1)	(2)	(3)
<b>A. PERMANENT REGISTRATION</b>			
1.	M/S O.Borang, Rice and Atta Mill, Parbuk	2	10,000.00
2.	" Obang Soap and Bakery, Roing	8	20,000.00
3.	" J.Elopa Rice Mill, Induli	2	5,000.00
4.	" O.Dameng Rice and Atta Mill, Kangkong	1	5,000.00
5.	" M.Megu, Rice Mill, Kangkong	1	5,000.00
6.	" B.Megu, Rice Mill, Kangkong	1	5,000.00
7.	" T.Pertin, Rice Mill, Dambuk	1	5,000.00
8.	" S.Pertin, Rice Mill, Meka, Roing	1	5,000.00
9.	" H.Pertin, Rice Mill, Parbuk	1	5,000.00
10.	" L.Pertin, Rice Mill, Dambuk	1	5,000.00
11.	" K.Libang, Rice and Atta Mill, Parbuk	2	15,000.00
12.	" M.Pertin, Rice Mill, Dambuk	1	5,000.00
13.	" Angore Mena, Rice Mill, Dambuk	1	5,000.00
14.	" Y.Miuli, Rice Mill, Induli	2	12,000.00
15.	" N.Pertin, Rice Mill, Bolung	3	18,000.00
16.	" Arunachal Saw Mill, Roing	29	1,50,460.00
17.	" B.Lego, Rice Mill, Bolung	1	5,000.00
18.	" Dibang Valley Timber Trade Private Limited, Bolung	124	73,14,433.00
19.	" K.Lego, Rice Mill, Kangkong	1	5,500.00
20.	" A.Tayang, Rice Mill, Bolek	1	5,600.00

(Contd.)

Table No.14.12 (Contd.)

(0)	(1)	(2)	(3)
21	" K.Pertin, Rice Mill, Ibuk	1	5,500.00
22.	" K.Teyeng, Rice , Atta and Oil Mill Parbuk	3	13,000.00
23.	" B.Linggi ,Rice Atta and Oil Mill, Abali	1	19,000.00
24.	" H.Payeng, Rice Mill, Anpum	1	3,700.00
25.	" M.Miuli, Rice Mill, Rukme	1	6,500.00
26.	" P.Mepo, Rice and Atta Mill, Mayu	2	12,000.00
27.	" T.Elopa, Rice Mill, Khinjoli	1	10,000.00
28.	" P.Megu, Rice Mill, 10 KM ,Roing	1	10,000.00
29.	" A.Mega, Rice Mill, Koronu	1	6,500.00
30.	" G.Pertin, Rice and Atta Mill Parbuk	2	11,000.00
31.	" N.Linggi, Rice ,Atta Mill, Indili	2	11,000.00
32.	" Dela Pulu ,Rice Mill, Koronu	4	7,000.00
33.	" S.Modi, Rice and Atta Mill, Jia	1	15,000.00
34.	" Eemi Products Rice, Atta and Oil Mill, Jemi Notke, Jia	1	15,000.00
35.	" B.Modi, Rice Mill, Jia	1	3,000.00
36.	" N.Modi, Rice Mill, Jia	1	7,600.00
37.	" Arunachal Timber Trade, Parbuk	24	1,54,621.00
38.	" B.Ratan Rice and Atta Mill, Parbuk	1	9,400.00
39.	" R.pulu Rice Mill, New Elopa	1	7,000.00
40.	" L.Mitaya Rice and Oil Mill, Balek	2	27,500.00
41.	" Roing Wood Crafts, Roing	4	15,000.00
42.	" A.Ngupok, Rice Mill, Simari	1	7,000.00
43.	" U.Lego Rice Mill, Indili	1	6,800.00
44.	" O.Lego Rice and Oil Mill, Kabang	2	9,500.00
45.	" Bijari Veneer and Saw Mill, Bijari	119	6,50,400.00
46.	" B.Pertin Rice and Atta Mill, Doleswar	1	9,570.00
47.	" B.Lego Rice and Atta Mill, Jia	1	9,900.00
48.	" Keng Wood Products Private Ltd. Enjonu	25	3,32,000.00
49.	" M.Dameng Rice and Atta Mill, Doleswar	1	11,000.00
50.	" Raja Timber Saw Mill, Jeminotke, Jia	24	1,10,000.00
51.	" Koronu Saw Mill, Koronu	20	1,15,000.00
52.	" Gaget Boko, Rice, Atta and Oil Mill, Jia	3	32,252.00
53.	" Arunachal Press, Roing	9	60,000.00
54.	" Mami Pada Rice Mill, Jia	2	12,000.00
55.	" Perkom Lego Candle Factory, Jia	1	4,700.00
56.	" Komtang Lego Rice Mill, Kangkong	1	11,000.00
57.	" Mashelo Timber Enterprise, Roing	3	90,000.00
58.	" Kolak Mego Rice Mill, Rayang	1	6,000.00
59.	" Rayang Timber Products Private Ltd. Rayang	37	3,25,000.00
60.	" Lingi Timber Industry Private Ltd. Simari	31	3,00,000.00
61.	" Enka Rice , Atta and Oil Mill, Roing	4	1,15,000.00
62.	" Intaya Saw Mill, 6th K.M., Chidu	22	3,17,000.00
63.	" Kiron Miuli Rice Mill, Koronu	1	3,000.00

Table No.14.12 (Contd.)

(30)

(1)	(2)	(3)
<b>B. PROVISIONAL REGISTRATION:-</b>		
1. M/S Lango Lingi, Rice Mill, Roing	1	5,600.00
2. " Bulugo Umbey, Rice Mill, Abali	1	14,700.00
3. " Nonong Pertin, Rice Mill, Bolung	1	11,000.00
4. " Epoto Mena, Rice Mill, Endoli	1	15,000.00
5. " Ogul Borang Rice Atta and Oil Mill Anpum	1	21,000.00
6. " Ammar Tayeng, Rice Mill, Kangkong	1	6,000.00
7. " Joya Candle Factory, Jeminotko	3	14,000.00
8. " Miti Pertin Rice Mill, Bolung	1	11,500.00
9. " Sashidar Payeng Rice Mill, Anpum	-	-
10. " Topo Linggi Rice Mill, Old Abali	1	9,000.00
11. " Sunji Mendi Rice Mill Ithili	1	8,700.00
12. " Dibang Valley Rice, Oil Mill, Roing	-	1,00,000.00
13. " Raju Motor Works, Roing	3	30,000.00
14. " Toto Doko, Rice Mill, Loklung	1	7,000.00
15. " Sandu Mikhro Rice Mill, Idili	-	-
16. " Jodo Borang, Rice Mill, Jia	1	8,000.00
17. " Yarin Pasing Rice Mill, Jia	1	9,300.00
18. " Kamuk Pertin, Rice and Atta Mill, Jia	1	3,740.00
19. " Laising Perme Rice Mill, Paglam	1	7,380.00
20. " Poing Cane Wood Crafts, Roing	4	23,000.00
21. " Tanjom Minno Rice and Atta Mill, Jia	1	9,000.00
22. " Lita Linggi, Rice Atta and Oil Mill Jia	1	35,000.00
23. " Arsabg Rice and Atta Mill, Jia	1	7,900.00
24. " Inyi-Polo Saw Mill, Anpum	33	6,09,300.00
25. " Turu Linggi, Rice and Atta Mill Malek	1	37,700.00
26. " Kuju Miuli, Rice Mill	1	7,500.00
27. " Aman's Mill, 7 KM Roing Santipur Road	2	1,35,000.00
28. " Tomi Mitti Rice Mill, New Chidu	1	9,000.00
29. " Appi Lego Rice Mill, Bolung	1	6,900.00
30. " Iliu Pulu Rice Mill, Idili	1	16,000.00
31. " Kesup Libang Rice and Atta Mill, Jia	1	16,700.00
32. " Kelo Pulu Rice Mill, Chidu	1	8,700.00
33. " Angomi Linggi Rice Mill, Injonu (Enjonu)	1	6,600.00
34. " Najong Apum Rice and Atta Mill Ithili	1	8,300.00
35. " Koronu Cane Industry, Koronu	7	13,200.00
36. " Arunachal Cane Industry, Injonu	6	6,000.00
37. " Kama Linggi Rice Mill, Old Abali	1	9,000.00
38. " Oti Apum Bicycle Repairing and Servicing, Dambuk	-	-
39. " Wood Craft Production Centre, Bijari	3	7,000.00
40. " Tambu Damin Rice Mill, Bijari	1	13,000.00
41. " Imunga Linggi Rice Mill, Rukma-II	1	6,900.00
42. " Valley Traiforing, Roing	1	13,000.00
43. " Linggi Cane Industry, Bijari	9	9,000.00
44. " Atek Moyong Rice Mill, Jia	1	11,000.00
45. " Sarul Perme Rice Mill, Jia	1	9,600.00
46. " Pertin Tyre Repairs, Roing	-	-
47. " Lemone Dele Rice and Atta Mill, Ithili	1	12,300.00

Table No.14.12(Contd.)

(0)	(1)	(2)	(3)
48	M/S Karma Rice and Atta Mill, Malek	1	17,000.00
49.	" Dibang Carries Mart, Jita	-	-
50	" Okep Rice Mill, Kabang	-	-
61	" Dibang Valley Cane Industry, Anpum	-	-
62	" Abali Rice and Atta Mill, Abali	1	9,400.00
53.	" Roing Furniture Mart, Roing	3	7,000.00
54.	" Musushu Mini Rice Mill,, Abango	1	6,900.00
55	" Bismak Saw Mill, Bijari	38	2,82,000.00
56.	" Pertin Rice and Atta Mill, 10th KM	1	9,000.00
57.	" Kulsul Apum Rice Mill, New, Poblung	1	7,500.00
58.	" Arozo Wooden Mart, Arozu	-	-
59.	" Ukiyar Soap Work, Bolek	-	-
60.	" Abali Tinali Rice Mill, Abali Model	1	8,000.00
61.	" Abu Rice Mill, Hollock Bari, Roing	1	8,200.00
62.	" Tayung Rice and Atta Mill, Paglan	1	7,735.00
63.	" Bomi Lingi Bakery, Roing	7	48,000.00
64.	" Dibang Motor Works, Midland, Roing	-	-
65.	" Baging Bakery Soap, Bijari	-	-
66.	" Kajon Rice and Atta Mill, Dolewar	1	8,050.00
67.	" Toklak Tana Rice and Atta Mill, Horojia, Parbuk.	1	6,700.00

INSTALLED PLANT CAPACITY AND ELECTRICITY GENERATE  
IN DIBANG VALLEY

Table N-o.15.1

Sl. No.	YEAR	Installed Capacity (KWH)			Electricity Generated (KWH)			
		Total	Hydel	Thermal	Total	Hydel	Thermal	Diesel
(0)	(1)	(2)	(3)	(4)	(5)	(6)	(7)	(8)
1.	1985-86	150	150	-	1,92,800	1,92,800	-	-
2.	1984-85	50	50	-	1,28,500	1,28,500	-	-
3.	1983-84	50	50	-	76,800	76,800	-	-
4.	1982-83	50	50	-	76,000	76,000	-	-
5.	1981-82	-	-	-	60,000	-	-	60,000
6.	1980-81	-	-	-	57,000	-	-	57,000

CONSUMPTION OF ELECTRIC POWER BY USES IN DIBANG  
VALLEY DISTRICT.

Table No.15.2

Sl. No.	YEAR	DOMESTIC		COMMERCIAL		INDUSTRIAL		Public lighting	Agri-culture	Total Consumption (Col-2 to 7)
		Heat Power light and Fans	Small Power light and Fans	Heat Small Power light and Fans	Low Medi-um volt	High Medium volt				
(0)	(1)	(2)	(3)	(4)	(5)	(6)	(7)	(8)		
1.	1985-86	1,47,960	1,800	-	-	8,300	-	1,58,560		
2.	1984-85	1,00,720	1,000	-	-	8,000	-	1,09,720		
3.	1983-84	65,000	1,000	-	-	6,000	-	72,000		
4.	1982-83	60,500	300	-	-	4,500	-	65,300		
5.	1981-82	50,400	-	-	-	4,400	-	54,800		
6.	1980-81	30,200	-	-	-	4,000	-	34,200		

(Source:-Assistant Engineer (Electrical), Electrical Sub-Division, PWD, Namsai, Lohit District).

VILLAGES/TOWNS ELECTRIFIED AS ON 31-12-86

Table No.15.3

Sl. No.	Location
(0)	(1)
I.	<u>ANINI CIRCLE:-</u>
	1. ETABE
	2. AEINYE (IG)
	3. AROPO
	4. MIKINDO (MIHUNDO)
	5. ANIN (HQ)
II.	<u>ETALIN CIRCLE:-</u>
	1. ETALIN (HQ)
III.	<u>ANELIE CIRCLE:-</u>
	NIL
IV.	<u>KEONLI CIRCLE :-</u>
	NIL
V.	<u>DESALI CIRCLE:-</u>
	1. HUNLI
VI.	<u>DAMBUK CIRCLE:-</u>
	1. DAMBUK (HQ)
	2. SIRANG
	3. POBLUNG
	4. KAPANG
	5. TAPAT
	6. BOMJIR
	7. BIJARI
	8. ANPUM
	9. PAGLAM
	10. NEW POBLUNG
VII.	<u>ROING CIRCLE:-</u>
	1. CHETA -I
	2. CHETA -II
	3. MAY
	4. IBUK
	5. RAYANG

Table No.15.3 (Contd.)

(0)	(1)
6.	BULEK
7.	MEKA
8.	CHIDU-I
9.	CHIDU-II
10.	NEW ELOPA
11.	SIMRI (SIMARI)
12.	KRONU
13.	INJINU (INJONU)
14.	INJONGO (INGONGO)
15.	SEMRI
16.	ABANGO
17.	ITILI
18.	JIA-I.
19.	JIA-II
20.	ITHILI
21.	BOLUNG-I
22.	BOLUNG-II
23.	POULI
24.	KEBANG
25.	SANTIPUR
26.	ABALI
27.	PARBUK-I
28.	PARBUK-II
29.	KANGKANG (KANGONG)
30.	DEOPANI
31.	MALEK
32.	DOLESWAR
33.	KHINJILI (KHINJULI)
34.	RUKMO (RUKMO)
35.	HYDEL MODEL
36.	ROING (HG)

(Source:- Executive Engineer(E), Roing Electrical Division, Roing)



TOTAL INSTALLED CAPACITY, OUT-PUT AND CONSUMPTION  
OF ELECTRICITY IN ARUNACHAL PRADESH.

Table N o.15.4

Sl. No.	Items	1979-80	1980-81	1981-82	1982-83	1983-84
(0)	(1)	(2)	(3)	(4)	(5)	(6)
1.	Installed capacity (M.W)	10.36	10.72	11.27	13.87	15.72
2.	Out-put (Million unit)	10.36	10.83	17.22	20.05	22.30
3.	Consumption (Million unit)	9.34	11.05	13.34	15.86	18.75

OUT-PUT OF ELECTRICITY IN ARUNACHAL PRADESH

Table N o.15.5

(In Million unit)

Sl. No.	Items	1979-80	1980-81	1981-82	1982-83	1983-84
(0)	(1)	(2)	(3)	(4)	(5)	(6)
1.	OIL (Diesel)	2.25	1.85	2.16	2.32	3.10
2.	HYDRO	-	-	-	-	-
3.	MICRO HYDRO	8.13	11.98	15.06	17.73	19.20
TOTAL:-		10.38	13.83	17.22	20.05	22.30

INSTALLED CAPACITY OF ELECTRICITY IN ARUNACHAL PRADESH

Table No.15.6

(In M.W.)

Sl. No.	Items	1979-80	1980-81	1981-82	1982-83	1983-84
(0)	(1)	(2)	(3)	(4)	(5)	(6)
1.	OIL (Diesel)	2.49	2.10	2.10	3.20	5.05
2.	HYDRO	-	-	-	-	-
3.	MICRO HYDRO	8.36	8.62	9.17	10.67	10.57
TOTAL:-		10.86	10.72	11.27	13.87	15.72

(Source:- Directorate of Economics and  
Statistics, Govt. of Arunachal  
Pradesh, Shillong-I).

CONSUMPTION OF ELECTRICITY IN ARUNACHAL PRADESH.

Table No.15.7

(Million Units)

Sl.No	ITEMS	1979-80	1980-81	1981-82	1982-83	1983-
(0)	(1)	(2)	(3)	(4)	(5)	(6)
1.	Domestic Light and Small Power	3.10	4.25	5.06	5.73	7.63
2.	Commercial Light	0.41	0.50	0.70	1.02	1.29
3.	Industrial Power (IT)	0.53	0.46	0.94	1.71	2.02
4.	Public Lighting	0.89	1.06	1.53	1.93	2.54
5.	Irrigation and Dewatering	-	-	-	-	-
6.	Public Water Works	0.10	0.10	0.09	0.12	0.14
7.-=	Others	4.31	4.68	5.52	5.35	5.13
TOTAL :-		9.34	11.05	13.84	15.86	18.75

(Source :- Directorate of Economics and Statistics, Govt. of Arunachal Pradesh, Shillong-793 001)

(87)

CIRCLEWISE TOTAL LENGTH OF ROADS AS ON 31-3-1983.

Table No. 16.1

Sl. No.	Length of Roads	(In Km)						
		Anini	Etalin	Anelih	Kronli	Desali	Sambuk	Roing
(0)	(1)	(2)	(3)	(4)	(5)	(6)	(7)	(8)
<b>I. UNDER FOREST:-</b>								
(a)	Jeepable	-	-	-	-	-	-	27.75
(b)	Porter Track	-	-	-	-	-	-	-
TOTAL:-		-	-	-	-	-	-	27.75
<b>II. UNDER C.P.W.D.:-</b>								
(a)	Jeepable	14.40	-	-	-	60.25	70.30	144.95
(b)	Porter Track	118.00	188.00	75.00	45.00	61.00	-	19.00
TOTAL:-		132.40	188.00	75.00	45.00	61.00	60.25	39.30

CONSTRUCTION AND IMPROVEMENT OF ROAD/PORTER TRACK BY C.P.W.D. IN DIBANG VALLEY DISTRICT.

Table No. 16.2

(In Km)

Sl. No.	YEAR	CONSTRUCTION			IMPROVEMENT			Remarks
		Road	Porter Track	Total (2+3)	Road	Porter Track	Total (5+6)	
(0)	(1)	(2)	(3)	(4)	(5)	(6)	(7)	(8)
1.	1980-81	48.24	-	48.24	6.17	-	6.17	
2.	1981-82	58.43	1.59	60.02	25.08	-	25.08	

(Source :-Executive Engineer, CPWD, Civil Division, Roing).

@@@

EXPENDITURE ON CONSTRUCTION OF BUILDING IN DIBANG VALLEY

Table No.16.3

Sl. No.	YEAR	Expenditure on Construction of Buildings					(In Lakh Rs.)	
		HT/SP Type Building	OOB/MOB/IB Type building	Total Expenditure	Percentage of expenditure on HT/SP type building to total expenditure	Percentage of expenditure on OOB/MOB/IB type building to the total expenditure		
(0)	(1)	(2)	(3)	(4)	(5)	(6)		
1.	1980-81	59.36	2.51	61.37	96%	4%		
2.	1981-82	57.39	1.57	59.46	97%	3%		

(Source :- Executive Engineer, CPWD, Civil Division, Roing).

LENGTH OF ROAD CONSTRUCTED, MAINTAINED, EXPENDITURE ON ROAD BY R.W.D. IN DIBANG VALLEY DURING 1985-86

Table No.16.4

Sl. No.	Particulars	Surfaced		Un-surfaced		TOTAL (Col. 2 to 5)	AGENCY
		Black Top	Mettaled	Fair Weather	Jeepable		
(0)	(1)	(2)	(3)	(4)	(5)	(6)	(7)
1.	Length of Road Constructed (In Km)	NIL	5	5	1.5	11.5	Rural Work Deptt.
2.	Length of Road Maintained (In Km)	NIL	NIL	8	1.5	9.5	-do-
3.	Expenditure on the Road Construction (In Lakh Rs.)	NIL	7.50	4.70	0.99	13.19	-do-

(Source :- Assistant Engineer (RWD))

EXPENDITURE ON CONSTRUCTION, IMPROVEMENT, REPAIR AND  
MAINTENANCE OF BUILDING IN DIBANG VALLEY  
DISTRICT DURING THE YEARS, 1985-86.

Table No.16.5

Sl. No.	Particulars	(Rs. in Lakhs)								
		S.P. TYPE			O.B. TYPE			OTHER TYPE		
		RWD	Fore-ests	Total	RWD	Fore-ests	Total	RWD	Fore-ests	Total
(0)	(1)	(2)	(3)	(4)	(5)	(6)	(7)	(8)	(9)	(10)
1.	A.p.Govt. Building (Construction)	6.63	0.54	7.22	0.16	0.23	0.39	0.87	-	0.87
2.	A.P.Govt Building (Repair and Maintenance)	0.41	-	0.41	0.02	0.06	0.08	-	-	-
3.	Ap.Govt. Building (Improvement)	-	-	-	-	-	-	-	-	-
TOTAL:-		7.09	0.54	7.63	0.18	0.29	0.47	0.87	-	0.87

(Source :- Assistant Engineer (RWD), Anini/Roing and Divisional Forest Officer, Dibang Forest Division Roing.)

POST OFFICES WITH AND WITHOUT TELEGRAPH FACILITIES  
IN DIBANG VALLEY DISTRICT, 1935-36

Table No. 16.6

		(In Numbers)			
Sl. No.	Location of the Post Offices	POST OFFICES		Total	
(0)	(1)	With Telegraph Facilities	Without Telegraph Facilities	(Col. 2+3)	
(0)	(1)	(2)	(3)	(4)	
1.	ANINI	1	-	1	
2.	ETALIN	-	1	1	
3.	KRCHLI	-	1	1	
4.	ANELIE	-	1	1	
5.	ROING	1	-	1	
6.	SHANTIPUR	-	1	1	
7.	BOLUNG	-	1	1	
8.	KABANU	-	1	1	
9.	DASLI	-	1	1	
10.	PARBUK	-	1	1	
11.	IDULI	-	1	1	
12.	ELOP A	-	1	1	
13.	JIA	-	1	1	
14.	MEKA	-	1	1	
15.	AMANGO	-	1	1	
16.	HUNLI	-	1	1	
17.	DAMBUK	-	1	1	
18.	BIJARI	-	1	1	
19.	PAGLAM	-	1	1	
TOTAL :-		2	17	19	

(Source :- Sub-Post Master, Sub-Post Offices,  
Anini and Roing).

AGENCY-WISE TRANSPORT DATA OF DIBANG VALLEY DISTRICT  
DURING THE YEAR, 1985-86.

Table No.17.1

Sl.No.	ITEM	Unit	State Trans- port	Anchal Samiti	Co-oper- ative	Remarks
(0)	(1)	(2)	(3)	(4)	(5)	(6)
1.	Fleet held	2 Nos	-	-	-	-
2.	Routes Operated	In Nos.	-	-	4	-
3.	Passengers Carried	In Nos	-	-	22,500	-
					(Per month)	
4.	Average Number of Passenger carried/ per day	In Nos	-	-	750	-
5.	Revenue Earned	In Rs.	-	-	2,964.60	-
6.	Number Earned of Workers	In Nos	-	-	22	-

NUMBER OF POSTAL INSTITUTIONS IN DIBANG VALLEY  
DISTRICT AS ON 31-3-1986.

Table No.17.2

Sl. No.	CIRCLE	No. of Post offices	Population served per post office (Daily)	No. of Tele- graph offices	No. of Tele- phone exchanges	No. of Tele- phone connections	Number of Public Call Off- ices
(0)	(1)	(2)	(3)	(4)	(5)	(6)	(7)
1.	ANINI	1	20	1	1	32	-
2.	ETALIN	1	3	-	-	-	-
3.	ANELIEH	1	1	-	-	-	-
4.	KRONLI	1	3	-	-	-	-
5.	DESALI	1	6	-	-	-	-
6.	DAMBUK	1	10	-	-	-	-
7.	ROING	1	25	1	1	30	1 (Bolung)
TOTAL:-		7	68	2	2	68	1

(Source :- Post Mater, Sub-Post Office, Anini/  
Junior Engineer (Telephones), Telephone  
Exchange, Roing).

(92)

WORKING OF IDU-PADAM COOP. TRANSPORT SOCIETY LTD, ROING.

Table No. 17.3

Sl.No	Particulars/Items	AS ON		
		31-3-1985	30-6-1984	30-6-1983
(0)	(1)	(2)	(3)	(4)
1.	Date of Registration	26-11-58	26-11-58	26-11-58
2.	Number of Members	113	113	108
3.	<u>SHARE CAPITAL</u>			
	a) Individual	11,510.00	11,510.00	10,490.00
	b) Government	11,000.00	11,000.00	1,000.00
4.	Loan from Govt.	NIL	NIL	NIL
5.	Subsidy from Govt.	5,000.00	5,000.00	5,000.00
6.	Grant in Aid from Govt.	5,000.00	5,000.00	5,000.00
7.	Total Turnover during the year	5,90,126.30	8,65,400.00	7,37,143.35
		(up to Feb/85)		
8.	Total Profit during the Audit year.	NIL	15,862.13	44,904.45

(Source :- Manager, Idu-Padam Co-operative Transport Society limited, Roing.)

@@@ @@@@



DEPARTMENTWISE NUMBER OF VEHICLES IN DIBANG VALLEY  
DISTRICT AS ON 31-3-1985.

Table N o.17.4

(In Numbers)							
Sl. No.	Type of Vehicles	District Administration	Medical	Agriculture	Animal Husbandry and Veterinary.	Education	Police
(0)	(1)	(2)	(3)	(4)	(5)	(6)	(7)
1.	Jeep	8	1	1	1	1	2
2.	Car	2	-	-	-	-	-
3.	Station Wagon	-	-	-	-	-	-
4.	Pichup Van	-	-	1	-	-	1
5.	Bus	-	-	-	-	-	-
6.	Truck (Tata)	4	-	1	-	-	-
7.	Motor Cycle	-	-	-	-	-	1
8.	Cycle Rickshaw	-	-	-	-	-	-
9.	Tractor	1	-	-	-	-	-
10.	Road Roller	-	-	-	-	-	-
11.	Taxi	-	-	-	-	-	-
12.	Bullock Cart	-	-	-	-	-	-
13.	Trailor (Jeep)	3	-	-	-	-	-
14.	Bull Dozer	-	-	-	-	-	-
15.	Boat (Tata Engine)	-	-	-	-	-	-
16.	Aie Compresser (Rock Driller)	-	-	-	-	-	-
17.	Welding Set	-	-	-	-	-	-
18.	Stone Crusher	-	-	-	-	-	-
19.	Concrete Mixture	-	-	-	-	-	-
20.	Vibrator	-	-	-	-	-	-
21.	Water Pump	-	-	-	-	-	-
22.	Trailor (Tractor)	-	-	-	-	-	-
23.	Air Compresser (for Air filling)	-	-	-	-	-	-
24.	Power Wagon	-	-	-	-	-	-
25.	Scooter	-	-	-	-	-	-
26.	Bycycle	-	-	-	-	-	-
27.	Ambulance (jeep)	-	4	-	-	-	-
28.	Tracker	-	-	-	-	-	-
29.	Bedford Fire Tender	-	-	-	-	-	1
30.	Power Tiller	-	-	-	-	-	-
TOTAL:-		18	5	1	1		5

(Source :- Economics and Statistics Department,  
Dibang Valley District, Anini)

DEPARTMENTWISE NUMBER OF VEHICLES IN DIBANG VALLEY  
DISTRICT AS ON 31.12-1985.

Table No.17.4(Contd)

Sl. No.	Type of Vehicles	Dist. Rural Dev. Agency	Indus-try	I.T.I	Rural Dev. Deptt	Rural Works	Engi- neer ing (Civil)	Eng- neer ing (Ele ct)	For est	Tpt Co op	S B I
(0)	(1)	(8)	(9)	(10)	(11)	(12)	(13)	(14)	(15)	(16)	(17)
1.	Jeep	1	1	1	2	1	6	2	1	-	-
2.	Car	-	-	-	-	-	-	-	-	-	1
3.	Station Wagon	-	-	-	-	-	-	-	-	-	-
4.	Pick-up Van	-	-	-	-	-	-	1	-	-	-
5.	Bus	-	-	-	-	-	-	-	-	6	-
6.	Truck(Tata)	-	-	1	-	2	9	2	1	-	-
7.	Mootor Cycle	-	-	-	-	-	-	-	2	-	-
8.	Cycle Rickshaw	-	-	-	-	-	-	-	-	-	-
9.	Tractor	-	-	-	-	7	4	-	-	-	-
10.	Road Roller	-	-	-	-	-	8	-	-	-	-
11.	Taxi	-	-	-	-	-	-	-	-	-	-
12.	Bullock Cart	-	-	-	-	-	-	-	-	-	-
13.	Trailor (Jeep)	-	-	1	1	1	2	-	-	-	-
14.	Bull Dozer	-	-	-	-	-	5	-	-	-	-
15.	Boat(Tata Engine)	-	-	-	-	-	2	1	1	-	-
16.	Air compressor (Rock Driller)	-	-	-	-	-	1	-	-	-	-
17.	Welding Set	-	-	-	-	-	1	-	-	-	-
18.	Stone Crusher	-	-	-	-	-	2	-	-	-	-
19.	Concrete Mixture	-	-	-	-	-	1	-	-	-	-
20.	Vibrator	-	-	-	-	-	2	-	-	-	-
21.	Water Pump	-	-	-	-	-	1	-	-	-	-
22.	Trailor(Tractor)	-	-	-	-	6	4	-	-	-	-
23.	Air Compressor (for Air Filling)	-	-	-	-	-	1	-	-	-	-
24.	Power Wagon	-	-	-	-	-	-	-	-	-	-
25.	Scoter	-	-	-	-	-	-	-	-	-	-
26.	Bycycle	-	1	-	-	-	-	-	-	-	-
27.	Ambulance (Jeep)	-	-	-	-	-	-	-	-	-	-
28.	Tracker	-	-	-	-	-	-	-	-	-	-
29.	Bedford Fir Tender	-	-	-	-	-	-	-	-	-	-
30.	Power Toller	-	-	-	-	-	-	-	-	-	-
TOTAL:-		1	2	3	3	17	49	6	5	6	1

PROCUREMENT OF SELECTED COMMODITIES BY DIFFERENT AGENCIES IN DIBANG VALLEY DISTRICT, 1985-86

Table No.18.1

Sl. No.	Commodities	Procured by (In Rs)					TOTAL (Col. 2 to 5)
		State Govt.	Food Corporation of India	Co-operative Societies	Others		
(0)	(1)	(2)	(3)	(4)	(5)	(6)	
1.	PADDY						
2.	WHEAT						
3.	MUSTARD SEED						
4.	MAIZE						
5.	OTHERS						

NUMBER OF FAIR PRICE SHOPS IN VALLEY DISTRICT AS ON 31-3-1986

Table No.18.2

Sl. No.	CIRCUIT	Fair Price Shops			Total (Col. 2 to 4)	Remarks
		Government	Co-operative Societies	Others		
(0)	(1)	(2)	(3)	(4)	(5)	(6)
1.	ANINI					
2.	ETALIN					
3.	ANELIEH					
4.	KRONLI					
5.	DESA LI					
6.	DAMBUK		4		4	
7.	ROING	2	6		10	
TOTAL:-		2	12		14	

## NUMBER OF BANKING OFFICES IN DIVANG VALLEY DIST.

Table No. 19.1

/AS ON 31-3-1986/

Sl. No.	CIRCLE	SBI	UBI	United Com- mer- cial Bank	Vijaya Bank	The A. P. Coop. Apex Bank Ltd.	Gramin Bank	Purb- anchal Bank	Total (Col- 2 to 3)
(0)	(1)	(2)	(3)	(4)	(5)	(6)	(7)	(8)	(9)
1.	ANINI	-	-	-	-	1	-	-	1
2.	ETALIN	-	-	-	-	-	-	-	-
3.	ANELIEH	-	-	-	-	-	-	-	-
4.	KRONLI	-	-	-	-	-	-	-	-
5.	DESALI	-	-	-	-	-	-	-	-
6.	DAMBUK	-	-	-	-	-	-	-	-
7.	ROING	1	-	-	-	1	-	-	2
TOTAL:-		1	-	-	-	2	-	-	3

NUMBER OF WORKERS, WAGES AND SALARIES, TOTAL DEPOSITS  
AND TOTAL ADVANCES GRANTED BY BANKS DURING, 1985-86.

Table No. 19.2

Sl. No.	Particulars	1985-86	Remarks
(0)	(1)	(2)	(3)
<b>I. STATE BANK OF INDIA:-</b>			
a)	Number of workers	16	
b)	Wages and Salaries pay to Employees	358.375	
c)	Total Bank Deposits	18760.000	
d)	Total Advances Granted	1275.650	
<b>II. COOP. APEX BANK (ANINI):-</b>			
a)	Number of Workers	3	
b)	Wages and Salaries pay to Employees	36.521	
c)	Total Bank Deposits	1935.093	
d)	Total Advances Granted	NIL	
<b>III. COOP. APEX BANK (ROING):-</b>			
a)	Number of Workers	Not available	
b)	Wages and Salaries pay to Employees	"	
c)	Total Bank Deposits	"	
d)	Total Advances Granted	"	

(Source:- Branch Manager, State Bank of India, Roing/  
Coop. Apex Bank Ltd, Anini and Roing).

SOCIAL CULTURAL AND WELFARE ORGANISATIONS IN DIBANG  
VALLEY DISTRICT DURING, 1985-86.

Table No. 20.1

Sl. No.	Name of the Cultural Organisation	Location	Grant in Aid (In Rs)	No. of Workers
(0)	(1)	(2)	(3)	(4)
1.	Idu-Padam Cultural Society	Anini(HQ)	NIL	10
2.	a) Cultural Exence committee	Roing	NIL	32
	b) Youth cultural society	Roing	NIL	42

STATEMENT SHOWING THE LOCATION OF MAHILA MANDALS  
FUNCTIONING IN DIBANG VALLEY DISTRICT AS ON 31-1-1987.

Table No. 20.2

Sl. No.	Under Admin. Circle	Location of Mahila Mandals
(0)	(1)	(2)
I.	<u>ANINI CIRCLE :-</u>	(1) ANINI (HQ) (2) BRANGO
II.	<u>ETALIN CIRCLE:-</u>	NIL
III.	<u>ANELIH CIRCLE:-</u>	NIL
IV.	<u>KRONLI CIRCLE :-</u>	NIL
V.	<u>DESALI CIRCLE :-</u>	
VI.	<u>DAMBUK CIRCLE :-</u>	(1) DOBLUNG (2) PAGLAM
VII.	<u>ROING CIRCLE :-</u>	(1) JIA (2) BDLUNG (3) INJONU

(Source:-Development Branch, Office of the D.C., Anini)

NUMBER OF CINEMA HALLS AND REVENUE EARNED DURING, 1985-86.

Table No. 20.3

Sl. No.	YE/R	Name of the Cinema Hall	Seating Capacity (In Nos.)	No. of daily shows	Average Monthly sale of Tickets (In Nos.)
(0)	(1)	(2)	(3)	(4)	(5)
1.	1985-86	Shanti Cenema, Roing	469	2	13,800
2.	1985-86	Minerva Cinema, Roing	542	2	16,200

(Source:-Sub-Inspector of Statistics, Roing -Dambuk  
C.D. Block, Roing.)



PHYSICAL AND FINANCIAL ACHIEVEMENTS UNDER EDP IN DIBANG VALLEY  
DISTRICT DURING, 1935-36.

Table No.22.1

Sl. No.	Name of the C.D. Block/H.Q.	I.R.D.P.		N.R.E.P.		I.C.D.S.		A.S.M.F.	
		Expenditure (In Rs)	Number of Beneficiaries assisted (In Nos)	Expenditure (In Rs)	Mandays Generated (In Nos)	Exp. (In Rs)	Beneficiaries assisted (In Nos)	Exp. (In Rs)	Beneficiaries assisted (In Nos)
(0)	(1)	(2)	(3)	(4)	(5)	(6)	(7)	(8)	(9)
1.	Anini-Etalin C.D. Block, Anini	1,89,732.45	42	NIL	NIL	NIL	NIL	11,670.00	-
2.	Hunli -Kronli C.D. Block, Desali	7,02,527.93	214	"	"	Project under I.C. D.S. started functioning from March, 1936.		10,627.60	-
3.	Roing-Dambuk C.D. Block, Roing	3,80,434.04	180	"	"	1,52,363.93	212	4,800.00	-
<b>TOTAL:-</b>		<b>12,72,744.42</b>	<b>436</b>	<b>"</b>	<b>"</b>	<b>1,52,363.93</b>	<b>212</b>	<b>27,097.50</b>	<b>-</b>

(Source;- District Rural Development Officer, Dibang Valley District, Anini).

DEPLOYMENT OF EMPLOYEES (WITH CIRCLEWISE BREAK-UP)  
AS ON 1-1-1985 (Dibang Valley District)

Table No.23.1

(In Numbers)

Sl. No	CIRCLE	Group of Posts (as on 1-1-1985)				Total (2 to 5)
		A	B	C	D	
(0)	(1)	(2)	(3)	(4)	(5)	(6)
1.	ANINI	4	13	152	79	248
2.	ETALIN	-	1	17	14	32
3.	ANELIH	-	2	13	7	22
4.	KRONLI	-	2	14	14	30
5.	DESALI	-	5	29	19	53
6.	DAMBUK	-	5	69	41	115
7.	ROING	8	27	439	233	707
TOTAL:-		12	55	733	407	1,207

GOVT. EMPLOYEES ACCORDING TO RELIGION  
AS ON 1-1-1985 (Dibang Valley District)

Table No.23.2

(In Numbers)

Sl. No.	RELIGION	Group of Posts (as on 1-1-1985)				TOTAL (2 to 5)
		A	B	C	D	
(0)	(1)	(2)	(3)	(4)	(5)	(6)
1.	HINDU	11	34	552	237	834
2.	ISLAM	-	6	16	5	27
3.	CHRISTIAN	-	2	20	6	28
4.	SIKH	-	1	1	-	2
5.	BUDDHIST	1	1	7	6	15
6.	JAIN	-	-	-	-	-
7.	ARUNACHAL PRDESH TRIBAL	-	11	137	153	301
TOTAL:-		12	55	733	407	1,207

(Source: - Economics and Statistics Department,  
Dibang Valley District, Anini).

S/

@@@ @@@ @@@ @



(101)

NUMBER OF ENTERPRISES AND NUMBER OF PERSONS USUALLY  
WORKING IN DIBANG VALLEY DISTRICT (AS PER ECONOMIC  
CENSUS-1980-PROVISIONAL RESULTS (RURAL))

Table No.24.1

				(In Numbers)	
Sl. No.	Particulars	Dibang Valley Dist.	Arunachal Pradesh		
(0)	(1)	(2)	(3)		
I.	<u>ENTERPRISES (TOTAL) :-</u>	534	11,087		
	a) Agriculture	3	865		
	b) Non-Agriculture	531	10,222		
II.	<u>PERSONS USUALLY WORKING</u> (all Enterprises)	1,901	43,399		
	a) Agricultural Enterprises	11	2,399		
	b) Non-Agricultural Enterprises	1,890	41,401		

NUMBER OF ENTERPRISES WITH SELECTED PRINCIPAL CHARACTER-  
ISTIC IN DIBANG VALLEY DISTRICT (ALL ENTERPRISES-RURAL)

Table No.24.2

				(In Numbers)	
Sl. No.	Particulars	Dibang Valley District	Arunachal Pradesh		
(0)	(1)	(2)	(3)		
I.	<u>ENTERPRISES :-</u>				
	a) Without Premises	2	1,012		
	b) Perennial	527	10,538		
	c) Without Power	444	9,458		
II.	<u>OWNED BY :-</u>				
	a) Private	320	6,110		
	b) Scheduled Castes	15	241		

(Source :- Directorate of Economics and  
Statistics, Government of Arunachal  
Pradesh, Shillong -I)

BIRTH AND DEATH CASES REGISTERED IN DIBANG VALLEY DISTRICT.

Table No. 25.1

(In Numbers)

Sl.No	Particulars	1979	1980	1981	1982	1983	1984	1985
(0)	(1)	(2)	(3)	(4)	(5)	(6)	(7)	(8)
1.	Live Births Registered	96	75	154	203	190	204	237
2.	Deaths Registered	49	50	75	57	9	50	74
3.	Infant Deaths Registered	13	14	8	7	NR	10	11

Note:- NR = Not Reported.

VITAL STATISTICS BY MONTH AND SEX DURING, 1985.

Table No. 25.2

Sl.No	Month/ Year	TOTAL NUMBER OF THE		
		Live Births	Deaths	Infant Deaths
(0)	(1)	(2)	(3)	(4)
1.	January, 1985	20	11	-
2.	February, 1985	22	5	1
3.	March, 1985	21	8	1
4.	April, 1985	17	8	-
5.	May, 1985	14	5	-
6.	June, 1985	21	10	4
7.	July, 1985	23	6	3
8.	August, 1985	17	5	1
9.	September, 1985	22	6	-
10.	October, 1985	18	5	1
11.	November, 1985	21	2	-
12.	December, 1985	21	5	-
TOTAL:-		237	74	11

( Source :- Economics and Statistics Department, Office of the Deputy Commissioner, Dibang Valley District, Anini )

(103)

NUMBER OF PROJECTION UNIT, OPERATOR, FILM SHOWS STAGED AND COMMUNITY LISTENING SETS DISTRIBUTED IN DIBANG VALLEY DISTRICT AS ON 31-3-1986.

Table No.21.1

(In Numbers)

Sl. No.	CIRCLE	Total Number of				Remarks
		Projector (RCM TYPE)	Operator attached	Film Shows staged	Radio Sets distributed	
(0)	(1)	(2)	(3)	(4)	(5)	(6)
1.	ANINI	1	1	107	36	
2.	ETALIN	-	-	-	17	
3.	ANELIH	-	-	-	7	
4.	KRONLI	-	-	-	-	
5.	DESALI	1	1	NA	-	
6.	DAMBUK	-	-	-	16	
7.	ROING	1	1	NA	30	
TOTAL:-		3	3	107	106	

NUMBER OF COMMUNITY LISTENING SETS DISTRIBUTED IN DEWA DIBANG VALLEY DISTRICT AS ON 31-3-1986.

Table No.21.2

(In Numbers)

Sl. No.	CIRCLE	TYPE OF RADIO SETS DISTRIBUTED (TRANSISTORISED SETS)						TOTAL
		RADICLA	RESA NOBLE	EMI (MW)	PHILIPS	OTHERS	(COL. 02 to 07)	
(0)	(1)	(2)	(3)	(4)	(5)	(6)	(7)	(8)
1.	ANINI	11	20	-	4	1	-	36
2.	ETALIN	4	11	-	-	2	-	17
3.	ANELIH	2	4	-	-	1	-	7
4.	KRONLI	NA	NA	NA	NA	NA	-	-
5.	DESALI	NA	NA	NA	NA	NA	-	-
6.	DAMBUK	11	5	-	-	-	-	16
7.	ROING	13	17	-	-	-	-	30
TOTAL:-		41	57	-	4	4	-	106

(Source:-District Information and Public Relations Officer, Dibang Valley District, Anini).

@@@@@

Sub. National Systems Unit  
 National Institute of Educational  
 Planning and Administration  
 Maulana Azad Marg, New Delhi-110014  
 Doc. No.....  
 Date.....

(104)

COMMUNITY LISTENING SETS IN DIBANG VALLEY DISTRICT

Table No.21.3

(In Numbers)

Sl. No.	CIRCLE	Community Listening Sets during					
		1985-86	1984-85	1983-84	1982-83	1981-82	1980-81
(0)	(1)	(2)	(3)	(4)	(5)	(6)	(7)
1.	ANINI	36	35	31	31	31	31
2.	ETALIN	17	15	15	15	15	15
3.	ANELIH	7	6	6	6	6	6
4.	KRONLI	-	-	-	-	-	-
5.	DEB-ALI	-	-	-	-	-	-
6.	DAMBUK	16	16	16	16	16	16
7.	ROING	30	30	30	30	30	30
TOTAL:-		106	102	98	98	98	98

(Source:- District Information and Public Relations Officer, Dibrang Valley District, Anini).

@@@@

