

FOR OFFICIAL USE ONLY



**Statistical Hand Book of
West Siang District
Along, 1980-81**

Published by :
Statistics Deptt.
Office of the Deputy Commissioner,
West Siang Dist.
Along

NIEPA DC



D00960

-5416311
310
WES-S

Sub. National Systems Unit,
National Institute of Educational
Planning and Administration
17-B, SriAurobindo Marg, New Delhi-110016
DOC. No.....D.....96.....
Date.....28/12/82.....

F O R E W O R D.

The District Statistical Hand Book of West Siang District has been compiled under the all India Core Scheme of the Central Statistical Organisation with a view to presenting a comprehensive picture of the District to the Administration and others in general and the District Administration in particular.

It is a pleasure to say that Shri. J.B.Das, Sub-Inspector of Statistics and Miss.B.Paul, L.D.C. under the guidance of Shri. B.C. Borgohain, District Statistical Officer has been able to compile/type the District Statistical Hand Book of West Siang District in a short time with very limited resources. The Co-operation of the District heads of all departments and particularly of the local Administration had made this possible. The Statistical Department of Arunachal Pradesh appreciated and acknowledges the efforts made by all of them to enable the District Statistical Officer take out this publication promptly.

The Statistical tables that appear in the Hand Book of Arunachal Pradesh have provided the frame to prepare the tables of the District Statistical Hand Book giving details upto the circle level when ever possible. When a new table is introduced in the Statistical Hand Book of Arunachal Pradesh, the details of the same upto the circle level will be provided in the District Statistical Hand Book of the succeeding year.

Any suggestion from the users for improvement of the District Statistical Hand Book will be gratefully received.

Sd/-
Director of Eco.
& Statistics, Govt. of A.P.
SHILLONG.

I N T R O D U C T I O N


The Statistical Hand Book of the West Siang District 1980-81 is the tenth of the series as brought out annually to present a comprehensive picture of the District. The Hand Book highlights the development activities in the District as at the end of the financial year unless otherwise stated.

Sources of the materials contained herein are respective Offices functioning in the District. Collection and compilation of factual data have been carried out by the Officials of the District Statistical set-up as ^{per} direction and guidance of the Directorate of Economics and Statistics, Arunachal Pradesh. Like previous issue, this publication excludes the jurisdiction of the East Siang District as far as the coverage of the year 1980-81 is concerned.

The Undersigned avails this opportunity to convey thanks to all Heads of Departments for supply of the required data in time. It is their Co-operation and help that could ensure improvement in quality and timeliness in which utility of any such publication rests.

Statistical Branch does not accept responsibility for any discrepancy in the data if originated at the source as each of the tables has been identified by. Suggestion for improvement of the publication from its users will be gladly accepted.

Dated Along the
11th Feb'1982 .


(B.C. Borgohain)
District Statistical Officer ,
West Siang District,
Along.

(I)

C O N T E N T S.

Table No.	Item	Page No.
(1)	(2)	(3)

I. GENERAL

	Sketch Map of West Siang	1
	Geographical Feature and Administrative jurisdiction and population of West Siang District.	2 to 4
	West Siang at a Glance	5 to 8
1.1	Administrative Set up showing District Sub-Division in West and Circles with population in West Siang as on 31.3.81	9
1.2	Administrative Officers in West Siang District as on 31.3.81	10
1.3	Number of Arunachal Police Stations and Police personnel in West Siang as on 31.3.81	11

II AREA AND POPULATION.

2.1	Approximate area and population with Density of population in West Siang as per 1971 Census	12
2.2	Literate population with Rural and Urban Breakups in West Siang as per 1971 Census	13
2.3	Scheduled Tribe population in West Siang (1971 Census)	14
2.4	Distribution of Towns and Villages Residential Houses and Households (1971 Census).	15
2.5	District-wise population with Decennial Growth rate 1971-81 in Arunachal Pradesh as per 1981 Census (Provisional Figure).	16
2.6	Sub-Division/Circlewise population with Decennial Growth Rate 1971-81 in West Siang District as per 1981. Census (Provisional Figure).	17 to 18

III CLIMATE

3.1	Annual Rainfall at Different places in West Siang District	19
3.2	Temperature and Relative Humidity at Along during 1980.	20

Contd. P/II.

(II)

(1)	(2)	(3)
	<u>IV TRANSPORT AND COMMUNICATION</u>	
4.1	Length of Roads in West Siang Dist. as on 31.3.81.	21
4.2	Construction of Roads/Tracks/Paths in West Siang By C.P.W.D.	21
4.3.	Construction/Improvements/Maintenance of Roads/Tracks and Paths in West Siang District during 1980-81 by C.P.W.D.	22
4.4	Number of Vehicle Registered in West Siang District.	23
4.5	Number of Post Offices in West Siang District as on 31.3.81	24
	<u>V ENGINEERING AND ELECTRICITY.</u>	
5.1	Expenditure on Construction of Building in West Siang District by C.P.W.D.	25
5.2	Number of Place Electrified and installed Capacity in West Siang as on 31.3.81	25
5.3	Places Electrified and installed Capacity in West Siang District as on 31.3.81.	26
	<u>VI MEDICAL AND PUBLIC HEALTH</u>	
6.1	Distribution of Hospital/Medical Units in West Siang as on 31.3.80	27
6.2	Authorised Beds in Hospital/Health Units in West Siang District as on 31.3.81.	28
6.3	Medical Units and Staffs in West Siang as on 31.3.81.	29
6.4	Patient Treated Disease wise in West Siang District during 1980-81	30
6.5	Achievement of Family Planning in West Siang	30
6.6	Annual Achievement of National Small Pox Eradication Programme in West Siang District.	31
6.7	Annual Achievement of National Malaria Eradication programme in West Siang District.	32

Contd. P/III

(III)

(1)	(2)	(3)
7.1	<u>VII EDUCATION.</u> Distribution of Educational Institutions in West Siang District as on 31.3.81	32
7.2	Number of Educational Institutions/	33
7.3	Results in Various Examinations in West Siang During 1980-81	33
7.4	Number of Trained and Untrained Teachers in West Siang as on 31.3.81	34
7.5	West Siang Students studying outside Arunachal Pradesh on Govt. Stipend as on 31.3.81	35
7.6	Classwise Distribution of students in Educational Institutions in West Siang during 1980-81.	36
	<u>VIII AGRICULTURE.</u>	
8.1	Land developed under permanent cultivation in West Siang District during 1980-81.	37
8.2	Area brought under Fertilizer and plant protection in West Siang during 1980-81.	37
8.3	Area brought under improved Seeds & High Yielding Varieties in West Siang during 1980-81.	38
8.4	Agriculture Farms/Horticultural Nurseries and people Hort.Gardens in West Siang as on 31.3.81	38
8.5	Minor Irrigation in West Siang District as on 31.3.81	39
8.6	Execution of Rural Water supply Schemes in West Siang District as on 31.3.81	40 -42
8.7	Improved Agricultural Implements/Machines Distributed in West Siang District as on 31.3.81.	43
	<u>IX ANIMAL HUSBANDRY AND VETERINARY</u>	
9.1	Livestock and Poultry Farms in West Siang District as on 31.3.81	44
9.2	Veterinary Dispensary/Aid Centre in West Siang District as on 31.3.81.	44
9.3	Animals/Birds/Treated Vaccinated and Castrated in West Siang District during 1980-81.	45

Contd.P/IV

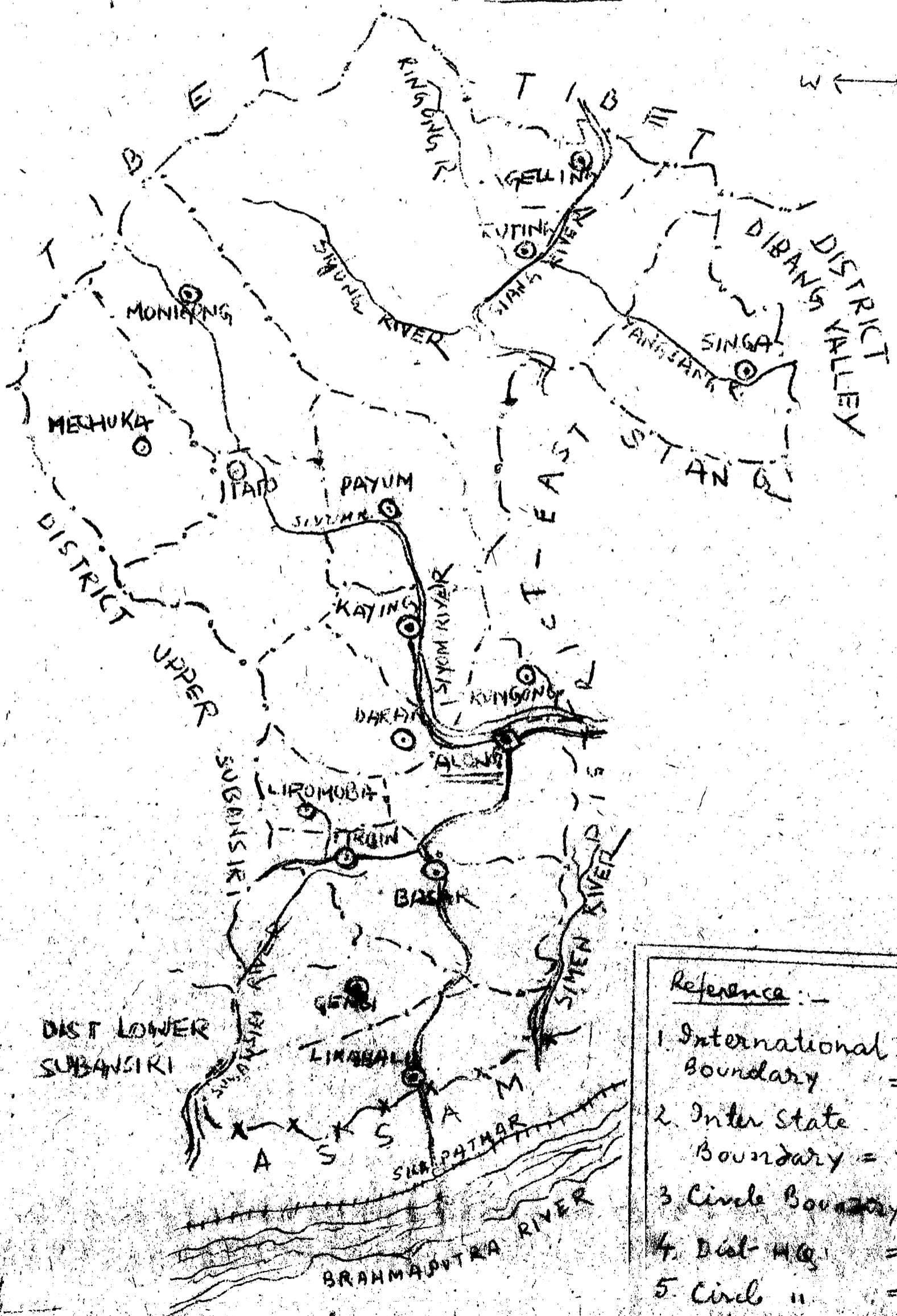
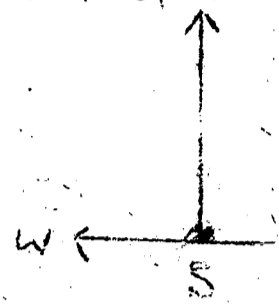
(IV)

(1)	(2)	(3)
	<u>X FISHERY</u>	
10.1	Fish Farm and Village Fish Ponds in West Siang District as on 31.3.81	46
	<u>XI FOREST</u>	
11.1	Distribution of Forest Ranges/Beats in West Siang District as on 31.3.81	46
11.2	Distribution of Reserved/Proposed Reserved Area in West Siang District as on 31.3.81	47
11.3	Annual Forest Revenue in West Siang District.	48
11.4	Annual Supply of Slippers to Railways from West Siang District.	48
	<u>XII PANCHAYATRAJ AND COMMUNITY DEVELOPMENT</u>	
12.1	Panchayat Raj in West Siang District as on 31.3.81	49
13.1	Community Development Blocks with area/villages and population covered in West Siang as on 31.3.81	50
13.2	Type Category-wise community Development Block in West Siang District as on 31.3.81	51
	<u>XIII CO-OPERATIVE</u>	
14.1	Number of Co-Operative Societies in West Siang District as on 31.3.81	52
	<u>XIV INDUSTRIES.</u>	
15.1	Distribution of Crafts Centres in West Siang as on 31.3.81	53
15.2	Distribution of Trainees in different Craft Centre in West Siang District during 1980-81.	54
15.3	Number of Trainees passout in different Craft in West Siang District during 1980-81.	55
15.4	Annual Outturn of Different Crafts and sales proceed in West Siang District during 1980-81.	55

Contd. P/V.

(1)	(2)	(3)
<u>XV INFORMATION AND PUBLIC RELATION</u>		
16.1	Information Centres in West Siang District as on 31.3.81	56
16.2	Number of Community Listening Sets Distributed in West Siang District as on 31.3.81	56
16.3	Location of Film Projection Units and Number of shows projected in West Siang District during 1980-81.	57
16.4	Books in District/Sub-divisional Library in West Siang District as on 31.3.81.	57
<u>XIV MISCELLANEOUS</u>		
17.1	Trend of Retail Price Monthly average of different commodities at Along	58
17.2	Distribution of Central Government Employees Regular staff only by Category /Class of post as on 31.3.81	59
17.3	Distribution of Union Territory Employees by pay Ranges as on 31.3.80	60
18.1	Location of Hospital/School/Agricultural Farm/Horticultural Garden/Veterinary Dispensary/Aid Centres/Post Offices/Co-ope. Societies and Publicity Unit in West Siang as on 31.3.81	61 to 67
18.2	Estimated area under Main Crops in West Siang District.	68
18.3	Estimated production of Main Crops in West Siang during 1980-81.	69
18.4	Area and Production of some other important crops in West Siang District during the year 1980-81.	70

NOTIONAL MAP OF WEST-SIANGIN DISTRICT



- Reference:
- 1. International Boundary = ~ ~ ~
 - 2. Inter State Boundary = ~ x ~
 - 3. Circle Boundary = -
 - 4. Dist HQ = [Symbol]
 - 5. Circle " = [Symbol]
 - 6. River = [Symbol]

GEOGRAPHICAL FEATURE AND ADMINISTRATIVE JURISDICTION
& POPULATION OF WEST SIANG DISTRICT.

Geographical Feature :- The jurisdiction of West Siang District extends over an area of 16000 Sq. ^{KMS.} (Approx.) in the Central region of Arunachal Pradesh and bounded by Tibet on North, Assam on the South, East Siang District in the east and upper and lower Subansiri Districts on the West. Its topography is mainly mountainous and interspersed by gentle slopes and numerous low lying valleys gradually decline till merging with the plains of Assam. The District town Along is at an altitude of 700' only although some peaks in the north are as high as 17000' and more. The river Tsangpho of Tibet enters this District near Gelling and being known as the Siang or Dihang flows south west over Tuting Sub-Division and then South east across Pasighat area to meet the Brahmaputra in Assam. For this area, however, the most vital river is the Syom which originating from the Great Himalayan range on the north western International Border continues its South eastern course through Mechukha, Tato, and Payum circles upto the District town Along where from it flows towards northeast to join Siang near Pangin under the east Siang District. Other rivers, the Siyem Kiddi and Siken all of which originate from the high hills of east of Basar. The Simen flows southward to join Brahmaputra, where as the Kiddi and Si in their South western course across Basar and Gensi circles feed Subansiri river flowing through upper Subansiri District. All these rivers with their innumerable tributaries form net work over the District.

CONTD. ---

ADMINISTRATIVE JURISDICTION

Siang was one of the five District of Arunachal Pradesh till 31st May 1980. The Administrative jurisdiction of the District and the pattern of its administration to-day have been achieved through a gradual process of changes. Prior to 1912-13 it was a part of Lakhimpur District of Assam. By 1914, The constitution of North East Frontier Tract put the area under the political charge of Lakhimpur Frontier tract. This entity also underwent changes in 1919, 1935, 1936, 1942 and 1946. The jurisdiction of Siang that in the name of Abor hills District with headquarters at Pasighat was carved out of the Sadiya Frontier Tract in 1948. The North East Frontier Area (Admin.) Regulation 1946 resulted in renaming the district as the Siang Frontier Division and shifting of headquarters from Pasighat to Along. Since the 1st September, 1965 it was known as the Siang District and the Administrative Officers have also been redesignated as at present.

From 1st June/1980, the previous Pasighat Sub-division, under the control of Addl. Deputy Commissioner was formed as East Siang District and the area under the control of Deputy Commissioner, Along has been renamed as West Siang District.

Till 1971, the Siang District excluding Pasighat and Daporijo Sub-Division comprised of only 3 Sub-Division, e.g. Along, Mechukha and Tuting with 10 circles. During the period between 1971-1981 one more Sub-division namely Basar Sub-Division with Basar, Tibbin (formed after 1971 Census), Gensi, Likabali circles was formed for administrative convenience.

The Administrative jurisdiction of the present West Siang District extends over four Sub-Divisions e.g. Along, Basar, Mechukha and Tuting comprising altogether 16 circles with the headquarter at Along.

.....

P O P U L A T I O N .

As per 1981 Census, total population (Provisional) of West Siang District is 74,151 persons, out of them 22.25% is literate .The Density of population is 6 persons per-Sq. Km.

Indigenous population of the District comprises of the Adis, Membas Khambas are of ~~Tebatan~~^{Ob} stock which are Budhist, by religion. The Adis with its Sub-groups; the Gallong, Miniyang, Ashings, Boris, Pailibos, Ramos and Bokars account for the largest section of the indiginous population . Their religions belief revolves round the Omnipotent and Omnipresent 'Donyi-Polo' -the Sun-Moon, Good.

.....

ADMINISTRATIVE JURISDICTION

Siang was one of the five District of Arunachal Pradesh till 31st May 1980. The Administrative jurisdiction of the District and the pattern of its administration to-day have been achieved through a gradual process of changes. Prior to 1912-13 it was a part of Lakhimpur District of Assam. By 1914, The constitution of North East Frontier Tract put the area under the political charge of Lakhimpur Frontier tract. This entity also underwent changes in 1919, 1935, 1936, 1942 and 1946. The jurisdiction of Siang that in the name of Abor hills District with headquarters at Pasighat was carved out of the Sadiya Frontier Tract in 1948. The North East Frontier Area (Admin.) Regulation 1946 resulted in renaming the district as the Siang Frontier Division and shifting of headquarters from Pasighat to Along. Since the 1st September, 1965 it was known as the Siang District and the Administrative Officers have also been redesignated as at present.

From 1st June/1980, the previous Pasighat Sub-division, under the control of Addl. Deputy Commissioner was formed as East Siang District and the area under the control of Deputy Commissioner, Along has been renamed as West Siang District.

Till 1971, the Siang District excluding Pasighat and Daporijo Sub-Division comprised of only 3 Sub-Division, e.g. Along, Mechukha and Tuting with 10 circles. During the period between 1971-1981 one more Sub-division namely Basar Sub-Division with Basar, Tirbin (formed after 1971 Cehsus), Gensi, Likabali circles was formed for administrative convenience.

The Administrative jurisdiction of the present West Siang District extends over four Sub-Divisions e.g. Along, Basar, Mechukha and Tuting comprising altogether 16 circles with the headquarter at Along.

.....

POPULATION.

As per 1981 Census, total population (Provisional) of West Siang District is 74,151 persons, out of them 22.25% is literate. The Density of population is 6 persons per-Sq. Km.

Indigenous population of the District comprises of the Adis, Membas Khambas are of ^{Ch}Tebatan stock which are Buddhist by religion. The Adis with its Sub-groups; the Gallong, Miniyang, Ashings, Boris, Pailibos, Ramos and Bokars account for the largest section of the indigenous population. Their religious belief revolves round the Omnipotent and Omnipresent 'Donyi-Polo' -the Sun-Moon, Good.

.....

WEST SIANG AT A GLANCE AS ON 31.3.81.

Sl No	Item	Unit	Particulars
00	(1)	(2)	(3)
1.	Area	'000Sq.Km.	15,439 Sq.Km.
2.	Administrative Centre.	Nos.	16
3.	Villages	Nos	326
4.	Towns.	Nos:	1
5.	Population		
	(1981 Census) (Provisional)	Nos.	47,151
	i) Mali	Nos.	38,783
	ii) Female	Nos.	35,368
	iii) Decennial growth rate (1971-81 Census)		(+)25.17
	iv) Percentage of literacy to total population.		22.25
6.	<u>Rainfall.</u>		
	Along	CM.	256
	Gensi	CM	458
	Tuting	CM	412
7.	<u>Transport and Communication.</u> <u>as on 31.3.81.</u>		
	i) Length of roads	Kms.	472.42 654 as on 31.3.80
	ii) Post Offices	Nos.	21
	iii) Telephone Exchange.		3.
8.	<u>Building & Electricity.</u>		
	i) Expenditure on construction of building	Rs in lakh.	45.95
	ii) Places Electrified	Nos.	16
	iii) Installed Capacity (Hydel & Diesel)	KWH.	1098

	(1)	(2)	(3)
<u>MEDICAL</u>			
9. i) Hospitals.	Nos.		1
ii) Dispensary/Health units	Nos.		15
iii) Medical Team	Nos		4
iv) HDS	Nos		1
v) Homeo Dispensary	Nos		* 2 *2 Privat
vi) Beds in Hospital	Nos		192
a) General	Nos.		124
b) T.B.	Nos		26
c) Hansen disease	Nos		42
vii)			
a) Doctors	Nos		28
b) Specialist	Nos		4
c) Dentist	Nos.		1
d) Anesthist	Nos		1
e) Physiotherapist	Nos		1
viii) NSEP Team	Nos		11
ix) Patient treated	Nos		1,52,691
10. <u>EDUCATION.</u>			
i) H.S.School	Nos		2
ii) R.K.Mission School	Nos.		1
iii) Secondary School	Nos		4
iv) Primary School	"		138
v) Middle School	"		22
vi) K.G.School	"		3
vii) Teacher	"		503
viii) Students	"		11,124
11. <u>AGRICULTURE.</u>			
i) Land developed during 80-81	Hect		Nil
ii) Peoples Hort.garden as on 31.3.81	Nos		568
iii) Agril.Farm/Garden	Nos.		5

01	(1)	(2)	(3)
	iv) Area brought under plant protection	Hect	800
	v) Area brought under improved seeds and HYV	Hect.	4392
	vi) Estimated area under main crops.	Hect.	16,996.04
	vii) Estimated products ^w of main crops	M.ton	48054
	<u>ANIMAL HUSBANDRY.</u>		
12.	i) Cattle farm	Nos.	32
	ii) Veterinary Dispensary	Nos	10
	iii) Veterinary Aid Centre	Nos	13
	iv) Cases treated	Nos	63402
13.	<u>FISHERY.</u>		
	i) Fish Farm	Nos	2
	ii) Vill. Fish Pond.	Nos	249
14.	<u>FOREST</u>		
	i) Forest Division	Nos	1
	ii) Range Offices	Nos	4
	iii) Forest revenue earned during 1980-81	'000 Rs.	1019.23
	iv) Reserved Forest	Hect.	24,421.4
	v) Supply of slippers during 1980-81	Pices	Nil
15.	<u>PANCHAYAT RAJ.</u>		
	i) Gram Panchayat	Nos	89
	ii) Anchal Samiti	Nos	9
	<u>COMMUNITY DEVELOPMENT.</u>		
	i) C.D. Block	Nos.	6
	ii) Villages covered.	Nos	341
	iii) Area	in Sq.Km.	8554 (Appox
	iv) Population as per 1971 Census	Nos.	54,424

0	(1)	(2)	(3)
17	<u>CO-OPERATION.</u>		
	i) Co-operative Societies	Nos	16
18	<u>SMALL INDUSTRIES.</u>		
	i) Craft Centre	Nos	5
	ii) Annual outturn 1980-81	'000 Rs.	170.70
	iii) Sales proceeds, 78-79	'000 Rs.	1,70.70
19	<u>INFORMATION</u>		
	i) Projection Unit	Nos	5
	ii) Community listening Sets distributed.	Nos	152
20	<u>MISCELLANEOUS.</u>		
	i) State Bank	Nos	3
	ii) Landing ground.	Nos	3
	iii) Book in Library.	Nos	11,100

ADMINISTRATIVE SET UP SHOWING DISTRICT SUB-DIVISION AND CIRCLES
WITH POPULATION IN WEST SIANG AS ON 31.3.80.

Table No. 1.1

District	Sub-Division	Circles.			
Name of the Officer in-charge. Dist. & its HQ.	Name of the Officer in-charge. Sub-Divi.	Name of the Officer in-charge. Circles.	Population as per '81 Census (provisional)	Distance from Dist. HQ. (Km.)	
1	2	3	4	5	
West Siang Dist. Along.	Deputy Commissioner Along	D.C.	1. Along	22,309	0
			2. Rumgong	5,495	32
			3. Liromoba	3,548	90
			4. Kaying	2,737	48
			5. Darak	4,354	37
			6. Payun	1,797	79
	Basar	E.A.C.	1. Basar	9,593	51
			2. Tirbin	3,635	75
			3. Gensi	2,519	122
			4. Likabali	5,270	138
	Mechukha	E.A.C.	1. Mechukha	2,644	173
			2. Tato	1,305	122
			3. Monigong	3,101	177
	Tuting	E.A.C.	1. Tuting	3,849	201
			2. Gelling	927	
3. Singa			1,068	273	

* E.A.C. is in-charge of Circle only.

ADMINISTRATIVE OFFICERS IN WEST SIANG DISTRICT AS ON 31.3.81.

Table No.1.2

Designation of Officer.	Total	Sub-Division.					
		Along	Basar	Mechukha	Tuting	Pasighat	Mariyang
1	2	3	4	5	6	7	8
1. Deputy Commissioner	1	1	-	-	-	-	-
2. Addl. Deputy Commissioner	1	1	-	-	-	-	-
3. Extra Asstt. Commissioner	7	3	2	1	1	-	-
4. Circle Officer	16	7	3	3	3	-	-
Total in West Siang Dist. as on 31.3.81.	25	12	5	4	4		

Source :- Establishment Branch, D.C. Office, Along.

NUMBER OF ARUNACHAL POLICE STATIONS AND POLICE PERSONNEL
IN WEST SIANG DISTRICT AS ON 31.3.81.

Table No. 1.3

Sl. No.	Name and location of Police station	Total	Police personnel						
			S.P.	Inspector	Sub-Inspector	Asstt. Sub-Inspector	Head Constable	Naik	Constable
0	1	2	3	4	5	6	7	8	9
1.	Along	84	1	2	5	6	14	8	48
2.	Likabali	14	-	-	1	1	1	-	11
3.	Basar	11	-	-	1	-	1	2	7
4.	Mechukha	7	-	-	-	-	1	-	6
5.	Tirbin	-	-	-	-	-	-	-	-
6.	Rungong	-	-	-	-	-	-	-	-
Total in West Siang as on 31.3.81.		116	1	2	7	7	17	10	72
Total in West Siang as on 31.3.80		101	1	2	9	3	11	3	72

Source :- The S.P., Along.

APPROXIMATE AREA AND POPULATION WITH DENSITY OF POPULATION
IN WEST SIANG AS PER 1971 CENSUS.

Table No. 2.1

Sl No	Sub-Division	Population 1971 Census			Total Pop. as per '61	Decennial growth rate 61-71	Area in Sq. Km. (approx)	Density of population '71 per Sq. Km.
		Total	Male	Female				
0	1	2	3	4	5	6	7	8
A.	ALONG SUB-DIVN.	32983	18009	14974	25330	+ 26	2524	13.1
	1. Along incl.							
	Rumgong	23039	13156	9883	15733	* 46	-	-
	2. Liromoba incl.							
	Darak & Kaying	8086	3962	4124	6895	+ 17	-	-
	3. Payum	1858	891	967	2702	- 30	-	-
B.	BASAR SUB-DIVN.	14658	7867	6791	10662	+ 37	1656	8.9
	1. Basar incl.							
	Tirbin	10107	5362	4835	7808	+ 30	-	-
	2. Gensi	2324	1169	1155	1723	+ 34	-	-
	3. Likabali	2137	1336	801	1131	+ 88	-	-
C.	MECHUKHA SUB-DIVN.	6138	3187	2951	6230	- 2	3194	1.9
	1. Mechukha incl.							
	Tato	3376	1806	1570	3495	- 3	3194	1.9
	2. Monigong	2762	1381	1381	2735	+ 9	-	-
D.	TUTING SUB-DIVN.	5463	2959	2504	4773	- 6	5571	1.0
	1. Tuting incl.							
	Gelling	5447	2522	2025	4555	- 1	-	-
	2. Singa	916	437	479	1218	-25	-	-
Total in West Siang District.		59242	32022	27220	46995			

Source :- The Director of Census Operation, Shillong.

LITERATE POPULATION WITH RURAL AND URBAN BREAKUPS
IN WEST SIANG AS PER 1971 CENSUS.

Table No. 2.2

Circle	Total Rural/ Urban	Total Population '71 Census			Literate Pop. '71 Census			P.C of Literacy			PC. of Literacy '61 Census
		person	Male	Female	Person	Male	Female	Person	Male	Female	
1	2	3	4	5	6	7	8	9	10	11	12
Along Circle incl. Rungong.	Rural	18,221	9,645	8,576	2182	1873	309	11.96	19.41	3.50	2.99
	Urban	4,318	3,511	1,307	2589	2166	123	53.79	61.69	32.69	53.66
Payum	Rural	1,858	891	967	93	87	6	5.00	9.76	0.62	28.57
Lirumoba	-do-	8,086	3962	4,124	545	446	99	6.74	11.26	2.40	3.23
Basar	-do-	10,197	5362	4,835	1,413	1,201	212	13.85	22.39	4.38	9.14
Gensi	-do-	2,324	1169	1155	238	205	33	10.24	17.53	2.85	1.22
Likabali	-do-	2,137	1,336	801	497	437	60	23.25	32.70	7.49	
Gelling incl. Tuting	-do-	4,547	2,522	2025	593	559	34	13.04	22.16	1.67	4.53
Singa	-do-	916	437	479	35	32	3	3.82	7.32	0.62	
Tato incl. Mechukha	-do-	3,376	1,806	70	319	284	35	9.44	15.72	2.22	4.49
Monigong	-do-	2,762	1,381	1381	138	133	3	4.92	9.63	0.21	
Total in West Siang District.		59,242	32,022	27220	8640	7423	1217	14.58	23.18	4.47	8.43

6

Source :- The Director of Census Operation, Along.

(14)

SCHEDULED TRIBE POPULATION IN W/SIANG
(1971 CENSUS)

Table No. 2.3

Circle	Total	Scheduled tribe Pop.		Total	P.C. total population.
		Male	Female		
1	2	3	4	5	6
1. Along	23039	8780	8358	17638	77
2. Liromoba	8086	3830	4072	7902	98
3. Payum	1858	871	967	1838	98
4. Basar	10197	4553	4671	9224	90
5. Gensi	2324	1018	1139	2157	96
6. Likabali	2137	731	657	1388	65
7. Tuting/ Gelling	4547	2053	1969	4022	88
8. Singa	916	423	479	902	98
9. Mechukha/ Tato	3376	1628	1553	3181	95
10. Monigong	2762	1279	1380	2659	96
Total in West Siang	59242	25166	25745	51001	86

Source :- The Director of Census Operations,
Shillong.

DISTRIBUTION OF TOWNS AND VILLAGES WITH RESIDENTIAL
HOUSES AND HOUSEHOLDS (1971 CENSUS).

Table No. 2.4

SL No	Circle	Total Rural/Urban	Villages	Towns	Residential Houses	Households	Total Pop	Percent- age of Rural/Ur Pop. to Populati
1	2	3	4	5	6	7	8	9
1.	Along	Total	48	1	4957	4402	23039	100
		Rural	48	-	3040	3259	18221	79
		Urban	-	1	1017	1143	4818	21
2.	Liromoba	Total Rural	63	-	1206	1536	8086	100
3.	Payum	-do-	12	-	404	420	1858	100
4.	Basar	-do-	54	-	1310	1683	10197	100
5.	Gensi	-do-	20	-	238	34	2324	100
6.	Likabali	-do-	20	-	422	486	2137	100
7.	Gelling incl, Tuting.	-do-	20	-	1079	1169	4547	100
8.	Singa	-do-	13	-	196	202	916	100
9.	Tato incl. Mechukha	-do-	36	-	610	635	3376	100
10.	Monigong	-do-	40	-	505	538	2702	100
Total in W/Siang		Total	326	1	10,007	11,445	59,242	100
		Rural	326	-	9,060	10,302	54,424	92
		Urban	-	1	1,017	1,143	4,848 (4818)	8

Source :- The Director of Census Operations, A.P.Shillong.

DISTRICT-WISE POPULATION WITH DECENNIAL GROWTH RATE
1971-81 IN ARUNACHAL PRADESH AS PER 1981 CENSUS (PROVISIONAL FIGURE)

Addl. Table No. 2.5

Union territory/District	Total population			Decennial growth rate 1971-81.
	Persons	Males	Females	
1	2	3	4	5
Arunachal Pradesh	628,050	335,941	292,109	(+) 34.34
1. West Kameng	62,946	33,652	29,294	(+) 22.75
2. East Kameng	42,722	21,982	20,740	(+) 21.60
3. Lower Subansiri	113,300	60,155	53,145	(+) 40.02
4. Upper Subansiri	39,406	19,988	19,418	(+) 23.09
5. West Siang	74,151	38,783	35,368	(+) 25.17
6. East Siang	70,274	37,986	32,288	(+) 43.40
7. Dibang Valley	27,716	15,989	11,727	(+) 81.96
8. Lohit	69,400	38,964	30,436	(+) 45.70
9. Tirap	128,135	68,442	59,693	(+) 31.46

Source :- The Director of Census Operations, A.P. Shillong.

SUB-DIVISION/CIRCLEWISE POPULATION WITH DECENNIAL GROWTH RATE
1971-81 IN WEST SIANG DISTRICT AS PER 1981 CENSUS (PROVISIONAL FIGURE).

Addl. Table No. 2.6

Sub-Division/ Circle	Total Population			Decennial growth rate 1971-81	Literate population			P.C. literacy of total population		
	Person	Male	Female		Person	Male	Female	Person	Male	Female
	2	3	4	5	6	7	8	9	10	11
Along Sub-Divi.	40,240	21,260	18,980	(+) 22.00	9628	6844	2784	23.93	32.19	14.67
1. Along incl. Along town.	22,309	12,268	10,041	(+) 24.52	6,844	4,833	2,011	30.68	39.40	20.03
2. Liromoba	3,548	1,793	1,755	(+) 13.17	370	238	82	10.43	16.06	4.67
3. Payum	1,797	872	925	(-) 3.28	297	230	67	16.53	26.38	7.24
4. Rungong	5,495	2,759	2,736	(+) 7.26	831	608	223	15.12	22.04	8.15
5. Kaying	2,727	1,403	1,334	(+) 58.21	473	389	354	17.28	25.59	8.55
6. Darak	4,354	2,165	2,189	(+) 35.13	813	526	287	18.67	24.30	13.11
B, Basar Sub-Divi.	21017	10,843	10,174	(+) 43.38	5,033	3,467	1,566	23.95	31.97	15.39
1. Basar	9,593	4,982	4,611	(+) 42.30	2,842	1,900	942	29.63	33.14	20.43
2. Tirbin	3,635	1,767	1,868	(+) 5.13	483	351	132	13.29	19.36	7.07

1	2	3	4	5	6	7	8	9	10	11
3. Gensi	2,519	1,239	1,230	(+) 239	332	224	103	13.18	17.33	8.73
4. Likabali	5,270	2,305	2,465	(+) 146.61	1,376	992	334	26.11	35.31	15.58
Mechukha Sub-Divi.	7,050	3,595	3,455	(+) 14.86	870	719	151	12.34	20.00	4.37
1. Mechukha	2,644	1,404	1,240	(+) 21.40	453	367	86	17.13	26.14	6.94
2. Tato	1,305	671	634	(+) 8.93	171	140	31	13.10	20.86	4.89
3. Monigong	3,101	1,520	1,581	(+) 12.27	246	212	34	7.93	13.95	2.15
D. Tuting Sub-Divi.	5,844	3,085	2,759	(+) 6.97	970	732	183	16.60	25.35	6.81
1. Tuting	3,849	2,066	1,783	(+) 3.55	753	592	161	19.56	28.65	9.03
2. Gelling	927	476	451	(+) 11.69	70	62	8	7.55	13.03	1.77
3. Singa	1,068	543	525	(+) 16.59	147	123	19	13.76	23.57	3.62
Total in W/Siang	14,151	38,783	35,368	(+) 25.17	16,501	11,812	4,689	22.25	30.46	13.26
Total Rural	67,653	34,764	32,839	(+) 24.31	12,306	9,202	3,604	18.93	26.47	10.96
" Urban *	6,493	4,019	2,479	(+) 34.87	3,695	2,610	1,085	56.86	64.94	43.77

* Along town population.

ANNUAL RAINFALL AT DIFFERENT PLACES IN WEST SIANG DISTRICT.

Table No.3.1

Sl No.	Sub-Division Raingauge Centre.	1971	1972	1973	1974	1975	1976	1977	1978	1979	1980
0	1	2	3	4	5	6	7	8	9	10	11
A. <u>ALONG SUB-DIVN.</u>											
1.	Along.	227	223	223	271	172	206	241	222	225	256
2.	Liromoba	293	297	200	179	*248	* 87	NA	NA	NA	NA
3.	Kaying	292	297	-	-	-	*407	NA	NA	*113	NA
B. <u>BASAR SUB-DIVN.</u>											
1.	Basar	240	252	247	270	209	*225	222	215	198	NA
2.	Gensi	398	417	392	463	*312	*346	344	NA	NA	NA
3.	Likabali	-	-	-	-	-	-	392	NA	308	458
C. <u>MECHUKHA SUB-DIVN.</u>											
1.	Mechukha	250	165	284	98	*258	*299	NA	NA	279	*165
2.	Monagong	193	128	154	179	*117	* 83	* 92	NA	106	*103
D. <u>TUTING SUB-DIVN.</u>											
1.	Tuting 6	371	343	386	460	347	410	471	355	420	412
2.	Gelling	280	312	336	295	*175	* 27	NA	NA	NA	NA

* = Figure incomplete.

N.A = Not available.

Source :- The District Agriculture Officer, Along.

TEMPERATURE AND RELATIVE HUMIDITY AT ALONG DURING 1930.

Table No. 3.2.

Month	ALONG CENTRE.			
	Temperature in centigrade		Humidity in %	
	Maximum	Minimum	Morning	Evening.
1	2	3	4	5
January	24.0	9.4	92.6	92.0
February	25.1	11.1	89.1	86.4
March	28.5	13.9	86.5	78.8
April	32.4	17.2	86.2	75.4
May	34.2	19.5	83.2	77.0
June	35.8	21.9	86.6	78.2
July	37.1	22.8	89.4	80.3
August	34.9	22.2	88.2	81.7
September	33.7	21.2	88.1	81.0
October	26.7	17.0	83.0	79.0
November	23.6	12.3	85.0	77.3
December	21.4	8.6	85.0	82.0

Source :- The District Agriculture Officer, Along.

LENGTH OF ROADS IN WEST SIANG DISTRICT
AS ON 31.3.81.

Table No. 4.1

Sl No.	Sub- Divn	Total	Traffic roads			Stations Colony roads.
			Block	Gravel	Kutcha	
1	2	3	4	5	6	7
1.	Along *	336.52	4.05	8.00	297.26 9.29	27.20
2.	Basar *	141.90	0.20	55.90	80.20	5.60
Total in West Siang 80-81		478.42	4.25	63.90	377.46	32.80
Total in West Siang 79-80		440.32	4.25	63.90	358.37	13.80

N.B. Length of road on excluding BRTF.

Source: -The E.E. Along/Basar/D.F.O. Along.

* =Last year figure+Construct of current year

.....

CONSTRUCTION OF ROADS/TRACKS/PATHS IN
WEST SIANG BY C.P.W.D.

Table No. 4.2

Sl No.	Year	Roads	Mule Path	Porter Tracks.
1	2	3	4	5
1.	1971-72	22	-	-
2.	1972-73	23	-	-
3.	1973-74	-	-	-
4.	1974-75	-	-	-
5.	1975-76	-	-	-
6.	1976-77	45	-	-
7.	1977-78	1	-	-
8.	1978-79	73	-	-
9.	1979-80	367	-	877
10.	1980-81	* 36.1	-	-

* Including Station Colony Road.

Source :-The E.E.C.P.W.D. Along/Basar.

CONSTRUCTION/IMPROVEMENTS/MAINTENANCE OF ROADS/TRACKS AND
PATHS IN WEST KHASIANG DISTRICT DURING 1980-81 BY C.P.W.D.

Table No. 4.3 (In Km.)

Sl No	C.P.W.D.	Construction			Improvement			Maintenance		
		Jeepable road	Mule path	Porter track	Jeepable road	Mule path	Porter track	Jeepable road	Mule path	Porter track
0	1	2	3	4	5	6	7	8	9	10
1.	Siang C.P.W.D. Along.	* 26.30	-	-	84.84	-	-	9.80	-	112.00
2.	Basar C.P.W.D.	9.80	-	-	56.00	-	-	72.00	-	569.00
Total in 1980-81		36.10	-	-	140.84	-	-	81.80	-	681.00
	1979-80	323.71	-	308.00	190.80	-	-	132.21	-	877.00
	1978-79	10.00	-	-	63.00	-	-	658.00	-	472.00
	1977-78	13.00	-	-	56.00	-	-	639.00	-	473.00
	1976-77	53.00	-	-	-	-	-	642.00	-	465.00
	1975-76	12.00	-	-	-	-	-	683.00	-	585.00 858.00
	1974-75	19.00	-	-	-	-	-	612.00	-	858.00

* Including Station colony roads.

Source:-The E.E., C.P.W.D. Along/Basar.

NUMBER OF VEHICLE REGISTERED IN WEST SIANG DISTRICT.

Table No. 4.4

Sl No.	Registration Office/Year	V E H I C L E										Total
		Jeep	Car/Station Wagon	Bus	Power Wagon	Truck 3 tons	Scooter	Motor Cycle	Tractor or tillage	Road roller		
0	1	2	3	4	5	6	7	8	9	10	11	
1.	D.C. Office, Along during 1980-81	93	25	13	10	*91	32	34	** 31 25	-	364	
	1979-80	6	-	-	-	4	1	3	1	-	15	
	1978-79	22	3	6	-	34	27	12	8	-	102	
	1977-78	22	2	5	1	21	10	4	1	2	68	
	1976-77	12	3	1	10	17	16	3	13	2	77	
	1975-76	21	1	-	2	15	19	3	4	2	67	
	1974-75	40	8	5	10	27	16	5	12	5	128	
	1973-74	15	11	1	19	5	16	11	3	-	81	
	1972-73	19	5	2	27	1	25	17	-	-	96	
	1971-72	6	-	2	20	1	9	1	-	-	39	

* 3 tonner = 37, 1 tonner = 9, Bedford = 45

** Power tiller = 6, Tractor = 25

Source :- The TPT Branch, Along.

NUMBER OF POST OFFICES IN WEST SIANG DISTRICT
AS ON 31.3.81

Table No. 4.5 (In number)

SL No	Location	Category	Post Offices		
			With tele facilities	Without tele facilities	Total
0	1	2	3	4	5
1.	Along	Sub-Post Office.	1	-	1
2.	Tuting	-do-	1	-	1
3.	Mechukha	-do-	-	1	1
4.	Basar	-do-	-	1	1
5.	Singa	E.D.B.P.O.	-	1	1
6.	Gelling	-do-	-	1	1
7.	Monigong	-do-	-	1	1
8.	Tato	-do-	-	1	1
9.	Kaying	-do-	-	1	1
10.	Liromoba	-do-	-	1	1
11.	Kambang	-do-	-	1	1
12.	Tirbin	-do-	-	1	1
13.	Gensi	-do-	-	1	1
14.	Likabali	-do-	-	1	1
15.	Nombo	-do-	-	1	1
16.	Daring	-do-	-	1	1
17.	Hogu	-do-	-	1	1
18.	R.K.Mission.	-do-	-	1	1
19.	Bagra	-do-	-	1	1
20.	Rumgong	-do-	-	1	1
22.	Payum	-do-	-	1	1
Total in West Siang District as on 30-81			2	19	21

Source :- Development Branch, Along.

EXPENDITURE ON CONSTRUCTION OF BUILDING
IN WEST SIANG BY C.P.W.D.

Table No. 5.1 (Rs. In lakh)

Sl No	Year	Siang C.P.W.D Along	Basar C.P.W.D.	Total
0	1	2	3	4
1.	1979-80	146.12	34.55	180.67
2.	180-8			
2.	1980-81	21.55	24.40	45.95

Source :- Executive Engineer, C.P.W.D., Along and Basar.

%*%*%*%

NUMBER OF PLACES ELECTRIFIED AND INSTALLED
CAPACITY IN WEST SIANG AS ON 31.3.81.

Table No. 5.2 (In Kwh.)

Sl No	Year	No. of places electrified	Installed capacity
0	1	2	3
1.	1971-72	4	358
2.	1972-73	4	358
3.	1973-74	4	410
4.	1974-75	4	410
5.	1975-76	4	819
6.	1976-77	11	814
7.	1977-78	11	814
8.	1978-79	12	352
9.	1979-80	14	953
10.	1980-81	16	1173

Source :- The Assistant Engineer, (Elect.)
C.P.W.D., Along.

PLACE ELECTRIFIED AND INSTALLED CAPACITY
IN WEST SIANG DISTRICT AS ON 31.3.81.

Table No. 5.3. (In Kwh.)

Sub-Division/ Place	Year of opening	Installed capacity			Stand by capacity
		Hydel	Diesel sets.	Total	
1	2	3	4	5	6
<u>ALONG SECTION.</u>					
1. Along town including					
Dego, Panya, Vivek- nagar, Assam Riffle area, Kombo, Pakam, and Bogdo.	1976 (Hydel)	400	317	717	Nil
2. <u>BASAR SECTION.</u>					
Basar H.Q. including Nigam, Soi, Gori, Pagi village.	1972 (Hyl.) 1965 (Dil.)	100	120	220	Nil.
3. <u>KAMKI SECTION.</u>					
Kamki	1976 (Disel)	-	48	48	Nil.
4. <u>TUTING SECTION.</u>					
Tuting	1965 (Disel)	-	78	78	Nil.
5. <u>MECHUKHA SECTION.</u>					
Mechukha	1965 (Disel)	-	35	35	Nil
Total in West Siang.		500	598	1098	

Source :- A.E. (Elect.) , Along.

%%*%*

DISTRIBUTION OF HOSPITAL/MEDICAL UNITS IN
WEST SIANG AS ON 31.3.80.

Table No. 6.1

SL No	Sub-Division	District General Hospital	Dispensary/Health unit public H/unit	Medical team	H.D.S	Homeo Dispensary	Total.
0	1	2	3	4	5	6	7
1.	Along.	1	4	3	1	-	9
2.	Basar	-	5	1	-	1	7
3.	Tuting	-	3	-	-	1	4
4.	Mechukha	-	3	-	-	-	3
Total in West Siang. as on 31.3.80		1	15	4	1	2	23
As on 31.3.80		1	18	3	1	-	23

Source :- The District Medical Officer, Along
M.O., S.S.Mission, Along.

AUTHORISED BEDS IN HOSPITAL/HEALTH UNITS
IN WEST SIANG DISTRICT AS ON 31.3.81.

Table No. 6.2

Sl No.	Sub-Divisi- on Circle	Hospital/ Medical Units incl. Medical Team and HDS	No. of authorised Beds.			Total
			General	T.B.	Hansen Disease	
Q	1	2	3	4	5	6
A. <u>Along Sub-Divn.</u>						
	1. Along	4 *	38	10	42	90
	2. Rungong	1	2	-	-	2
	3. Liromoba	1	2	-	-	2
	4. Darak	1	2	-	-	2
	5. Kaying.	1	2	-	-	2
	6. Payum	1	-	-	-	-
B. <u>Basar Sub-Divn.</u>						
	1. Basar	4 **	32	-	-	32
	2. Tirbin	1	8	-	-	8
	3. Gensi	1	2	-	-	2
	4. Likabali	1	-	-	-	-
C. <u>Mechukha Sub-Divn.</u>						
	1. Mechukha	1	14	6	-	20
	2. Monigong	1	8	-	-	8
	3. Tato.	1	2	-	-	2
D. <u>Tuting Sub-Divn.</u>						
	1. Tuting	1	8	10	-	18
	2. Gelling	1	2	-	-	2
	3. Singa	1	2	-	-	2
Total in West Siang As on 31.3.81		23	124	26	42	192

* Included 1 HDS, & two Medical teams.

Source :- The District Medical Officer, Along
The M.O. S.S. Mission, Along.

MEDICAL UNITS AND STAFF IN WEST SIANG AS ON 31.3.81.

Table No. 6.3.

SL No.	Sub-Divn/ Circle.	Hospital H. Unit/ M. team/ H.D.S.	Specialist	Doctor	Dental	Anes- thist	Sister/ Matron	Staff Nurse	ANM	Pha- rma- cist	La- b: Tech	Lab: Ass- tt	HA	PMA	Ra- di- o Gra- pher	PT	Total
0	1	2	3	4	5	6	7	8	9	10	11	12	13	14	15	16	17
A. Along Sub-Divn.		9															
1.	Along	4	4	8	1	1	2	4	15	4	4	2	7	1	1	1	55
2.	Rumgong	1	-	1	-	-	-	-	-	1	-	-	1	-	-	-	3
3.	Liromoba	1	-	1	-	-	-	-	-	1	-	-	3	-	-	-	5
4.	Darak	1	-	1	-	-	-	-	-	1	-	-	1	-	-	-	3
5.	Kaying	1	-	1	-	-	-	-	-	1	-	-	1	-	-	-	3
6.	Payum	1	-	-	-	-	-	-	-	1	-	-	1	-	-	-	2
B. Basar Sub-Divn.		7															
1.	Basar	4	-	5	-	-	-	4	3	3	-	-	1	-	1	1	17
2.	Tirbin	1	-	1	-	-	-	-	-	1	-	-	2	-	-	-	4
3.	Gensi	1	-	1	-	-	-	-	-	1	-	-	3	-	-	-	5
4.	Llkabali	1	-	1	-	-	-	-	-	1	-	-	2	-	-	-	4
C. Mechukha Sub-Divn		3															
1.	Mechukha	1	-	2	-	-	-	1	1	1	1	-	1	-	1	-	8
2.	Monigong	1	-	1	-	-	-	-	-	1	-	-	1	-	-	-	3
3.	Tato	1	-	1	-	-	-	-	-	1	-	-	1	-	-	-	3
D. Tuting Sub-Divn		3															
1.	Tuting	1	-	2	-	-	-	2	2	1	-	1	2	-	1	-	11
2.	Gelling	1	-	1	-	-	-	-	-	1	-	-	1	-	-	-	3
3.	Singa	1	-	1	-	-	-	-	-	1	-	-	1	-	-	-	3
Total in West Siang As on 31.3.81		23	4	28	1	1	2	11	21	21	5	3	29	1	4	1	132

Source :- The District Medical Officer, Along.

The M.O. S.S. Mission, Along.

x Physiotherapist

PATIENT TREATED DESEASE WISE IN WEST SIANG
DISTRICT DURING 1980-81.

Table No. 6.4.

Sl No.	Name of disease	Patient treated during 1980-81
1.	Diarrhoes/Dysentry.	23,660
2.	Stomach & Intestinal disease.	10,288
3.	Respiratory disease	17,162
14.	Malaria.	1,647
5.	Syphillis and Gonnorea.	-
6.	Other Skin disease	13,971
7.	Scabies	1,544
8.	Goitre.	1,307
9.	Leprosy	491
10.	T.B.	207
11.	Thyphoid.	96
12.	All other disease	82,318
Total in W/Siang Dist. during 1980-81.		15,2,691

Source :- The D.M.O., Along & The M.O. S.S.Mission, Along.

ACHIEVEMENT OF FAMILY PLANNING IN WEST SIANG

Table No. 6.5.

Sl No.	Year	Persons Sterilised	INCD inserted	Total.
1.	1971-72	-	32	32
2.	1972-73	-	17	17
3.	1973-74	-	14	14
4.	1974-75	-	8	8
5.	1975-76	12	8	20
6.	1976-77	109	45	154
7.	1977-78	94	2	96
8.	1978-79	35	74	111
9.	1979-80	8	150	158
10.	1980-81	7	164	171

Source :- The District Medical Officer, Along.

ANNUAL ACHIEVEMENT OF NATIONAL SMALL POX ERADICATION
PROGRAMME IN WEST SIANG DISTRICT.

Table No. 6.6

Sl No.	Year	N.S.E.P. Team (in Nos.)	Vaccination administered (In '000 Nos.)		
			P.V	R.V.	Total
0	1	2	3	4	5
1.	1971-72	6	2.97	12.38	15.35
2.	1972-73	9	3.88	17.90	21.73
3.	1973-74	8	3.21	16.26	19.47
4.	1974-75	9	5.30	40.40	45.50
5.	1975-76	9	2.28	21.94	24.22
6.	1976-77	5	2.38	11.05	13.43
7.	1977-78	9	3.75	12.19	15.94
8.	1978-79	12	0.99	1.93	2.92
9.	1979-80	12	7.25	6.29	13.54
10.	1980-81	11	67.90	0.20	68.10

Source :- The District Medical Officer, Along.

ANNUAL ACHIEVEMENT OF NATIONAL MALARIA ERADICATION
PROGRAMME IN WEST SIANG DISTRICT.

Table No. 6.7 (In '000 Nos.)

SL No.	Year	Blood Slides collected	Blood slides examined.	Blood slides found malaria positive.					Cases redic- cally treated.
				P.V	P.F.	P.M	M.X	Total	
0	1	2	3	4	5	6	7	8	9
1.	1979	20.67	20.67	7.36	0.91	-	-	8.27	8.27
2.	1980	17.05	17.05	0.98	0.14	-	-	1.11	-

Source :- The District Malaria Officer, W/Siang District, Along.

%*%*%*%

DISTRIBUTION OF EDUCATIONAL INSTITUTION IN WEST SIANG
DISTRICT AS ON 31.3.81.

Table No. 7.1

Sub-Divn.	H.S. School	Secdy. School	Middle Sch.	Primary Sch.	Nursury Sch.	Total
0	1	2	3	4	5	6
1. Along Sub-Divn.	3		13	64	1	81
2. Basar Sub-Divn.	1		7	43	1	52
3. Tuting Sub-Divn.	1		-	14	1	16
4. Mechuka Sub-Divn.	1		2	17	-	20
Total in W/Siang as on 31.3.81	6		22	138	3	169
As on 31.3.80	5		20	136	2	163

Source :- The District Education Officer, W/Siang District, Along.

NUMBER OF EDUCATIONAL INSTITUTIONS/STUDENTS/
TEACHERS IN WEST SIANG DISTRICT AS ON 31.3.81

Table No. 7.2 (In Nos.)

SL. No.	Year	Institutions	Students	Teachers.
0	1	2	3	4
1.	1971-72	91	5118	249
2.	1972-73	93	6469	259
3.	1973-74	99	5607	276
4.	1974-75	101	6011	231
5.	1975-76	121	6678	268
6.	1976-77	135	8474	317
7.	1977-78	147	8471	317
8.	1978-79	155	10102	379
9.	1979-80	167	10227	442
10.	1980-81	169	11124	503

Source :- The District Education Officer, Along.

%%*%*%*

RESULTS IN VARIOUS EXAMINATION IN WEST SIANG
DURING 1980-81.

Table No. 7.3

SL. NO.	Examination	No. of students			No. of Students			Remarks.
		appeared			passed out			
		Boys	Girls	Total	Boys	Girls	Total	
0	1	2	3	4	5	6	7	8
	1.A.I.S.S.C. (Class-XII)	61	7	68	43	5	53	Result of 11 boys & 1 girl withheld
	2.A.I.S.S. (Class-X)	*92	22	114	63	19	82	Result of 21 boys & 3 girls withheld 5 students got Compar- tmental.

* Figure excluding Basar H.S.School.

Source :- The District Education Officer, Along.

NUMBER OF TRAINED AND UNTRAINED TEACHERS IN WEST SIANG
AS ON 31.3.81.

Table No. 7.4

Sl. No.	Institution	Teachers. 6		Trained.				Untrained.				
		Total	Trained	Untrained	Sr. Teachers	Jr. Teacher	MT	UMT	Sr. Teacher	Jr. Teachers	MT	UMT
0	1	2	3	4	5	6	7	8	9	10	11	12
1.	Military Sch.	5	-	5	-	-	39	14	-	2	2	1
2.	Primary Sch.	223	55	183	-	39	14	-	75	76	32	
3.	Middle Sch.	163	38	124	-	32	6	1	-	110	9	5
4.	Secondary School.	97	22	25	-	20	2	-	-	18	7	-
5.	H.S. School.	50	27	23	12	15	-	-	3	20	-	-
Total in West Siang												
As on 31.3.81		503	143	360	12	69	47	15	3	225	94	38
As on 31.3.80		442	213	229	5	68	121	19	5	135	66	23

Source :- The District Education Officer, Along.

WEST SIANG STUDENTS STUDYING OUTSIDES ARUNACHAL PRADESH
ON GOVT. STIPEND AS ON 31.3.21.

Table No. 7.5 (In Nos.)

Sl No.	Name of Institutions	Students			Average expenditure per student in Rs.
		Boys	Girls	Total	
0	1	2	3	4	5
1.	Imphal Sainik School .	2	-	2	3500.00
2.	Banasthali Vidya Pith	-	6	6	5000.00
3.	Sainik School (Madya Pradesh.)	1	-	1	5000.00
4.	Goalpara Sainik School,	1	-	1	3,500.00
5.	Chorakhal Sainik School, Nainital.	1	-	1	5000.00
<hr/>					
Total in West Siang as on 31.3.21		5	6	11	2000.00
" " " as on 31.3.20		6	4	10	1800.00

Source:- The District Education Officer, Along.

CLASSWISE DISTRIBUTION OF STUDENTS IN EDUCATIONAL
INSTITUTIONS IN WEST SIANG DURING 1980.81.

Table No. 7.6

Sub-Division	Total Students	S T U D E N T S C L A S S W I S E											
		I	II	III	IV	V	VI	VII	VIII	IX	X	XI	XII
1	2	3	4	5	6	7	8	9	10	11	12	13	14
Along	6025	2378	987	650	448	386	307	232	203	146	116	106	72
Basar	3681	1381	663	476	359	232	143	148	98	84	⁶⁹ 96	28	-
Tuting	537	224	109	91	38	31	28	18	20	26	⁷ 187	-	-
Mechukha	381	412	157	97	60	57	36	20	17	14	11	-	-
<hr/>													
Total in West Siang during 1980-81	11,124	4395	1906	1294	905	706	504	413	338	254	203	134	72
during 1979-80	10,328	3695	1859	1323	877	593	496	429	361	245	172	219	59

Source :- The District Education Officer, Along.

LAND DEVELOPEEN UNDER PERMANENT
CULTIVATION IN WEST SIANG DIST.
DURING 1980-81.

Table No. 8.1 ----- (In hect.) -----

Sl No	Area/Year	Land developed for permanent cultivation.		
		Normal	C.D. Block	Total
0	1	2	3	4
1.	Total in W/Siang during 1980-81	Nil	Nil	-
2.	During 1979-80	500	-	500

Source :- The District Agriculture Officer,
Along.

%*%*%*%

AREA BROUGHT UNDER FERTILIZER AND PLANT
PROTECTION IN WEST SIANG DURING 1980-81

Table No. 8.2 ----- (In Hect.) -----

Sl No	Area/Year	Area brought under fertilizers			Area brought under plant protection.		
		Normal	CD Block	Total	Normal	CD Block	Total
0	1	2	3	4	5	6	7
1.	Total in West Siang during 1980-81	-	60	60	-	800	800
2.	Total in West Siang During 1979-80	50	-	50	-	1200	1200

Source :- The District Agriculture Officer, Along.

AREA BROUGHT UNDER IMPROVED SEEDS AND
HIGH YIELDING VARIETIES IN WEST SIANG
DURING 1980-81.

Table No. 8.3 (In hectore.)

Sl No	Area/Year	Area brought under improved seeds			Area brought under HYV		
		Normal	CD Block	Total	Normal	CD Block	Total
0	1	2	3	4	5	6	7

1. Total in West Siang District during 1980-81 * 4392 hectares brought under improved seeds and High Yielding varieties in West Siang during 1980-81.

2. During 1979-80 2643 - 2643 1471 - 1471

* Col. -wise breakup not available.

Source :- The District Agriculture Officer, Along.

/*/*/*/*/*/*/*/*

AGRICULTURE FARMS/HORTICULTURAL NURSERIES
AND PEOPLES HORT. GARDENS IN WEST SIANG
AS ON 31.3.81.

Table No. 8.4

District	Agricultural farms	Hort. Nurseries	People Hort Gardens.
1	2	3	4
Total in West Siang District as on 31.3.81	5	4	568 Units (542 Areas)
Total in West Siang District as on 31.3.80	4	8	428 Units (402 Areas.)

Source:- The District Agricultur Officer, Along.

MINOR IRRIGATION IN WEST SINAG DISTRICT
AS ON 31.3.81.

Table No. 8.5

Sl No.	Name of Irrigation Project.	Number of		Command Area in Hectores	Expenditure in '000 Rs.
		Minor Irrigation Project	In progress		
0	1	2	3	4	5
A.	Total in W/Siang Dist. as on 31.3.81	18	16		
1.	Panbung M.I. Project	1	-	80	122.59
2.	Nigmoi M.I. Project	-	1	135	456.84
3.	Bene Idum M.I. Project	-	1	300	686.18
4.	Bisi/Takso & Gensi	1	-	80	699.18
5.	Pokkar M.I. Project	1	1	25	87.02
6.	Zirido M.I. Project	-	-	14	134.70
7.	Silli/M.I. Project	1	-	8	179.02
8.	Bene-Kere M.I. Project	1	-	16	77.26
9.	Mobom Molo M.I. Project	-	1	-	107.55
10.	Girbung Moyong M.I. Project	-	1	250	350.54
11.	Sibum Valley MI Project	1	-	40	40.05
12.	Siki M.I. Project	1	-	16	45.32
13.	Kidi M.I. Project	1	-	600	510.29
14.	Kabu Gumu libuk M.I. Project.	1	-	500	302.95
15.	Ngerbung M.I. Project	1	-	16	235.38
16.	Sirit M.I. Project	-	1	170	1166.83
17.	Igo M.I. Project	-	1	120	369.21
18.	Sike M.I. Project	1	-	-	79.74
19.	Higen M.I. Project	1	-	50	307.95
20.	Bala M.I. Project	-	1	140	265.73
21.	Hijum Rime M.I. Project	1	-	200	531.42
22.	Improvement of Kamdak M.I. Project	1	-	50	45.99
23.	Soi Valley M.I. Project	1	-	10	0.15
24.	Nyibu-Miyi M.I. Project	-	-	90	-
25.	Rima Nallah MI Project	1	-	15	32.21
26.	Siri Rijo M.I. Project	-	1	48	89.00
27.	Mohung M.I. Project	-	1	28	73.45
28.	Dashi M.I. Project	-	1	43	152.07
29.	Huri M.I. Project	-	1	14	25.72
30.	Darkang M.I. Project	-	1	380	283.35
31.	Punerao M.I. Project	-	1	40	55.80
32.	Dedo M.I. Project	-	1	14	-
33.	Tungk M.I. Project	-	1	160	77.54
34.	Badi M.I. Project.	1	-	25	45.44

Source :- The E.E. R.W.D. , Along.

EXECUTION OF RURAL WATER SUPPLY SCHEMES IN
WEST SIANG DISTRICT AS ON 31.3.81.

Table No. 8.6

Sl No.	Circle	Villages/ provided with water supply camps. Name of the Vill	Nos.	Approx-pop- ulation benefited.	Expenditure incurred (in '000)
0	1	2	3	4	5
1.	<u>Along.</u>	-	30	-	-
		Eshi Moku	1	528	-
		Wak	1	197	-
		Pakam	1	99	-
		Angu	1	586	-
		Rimo	1	266	-
		Nyorak	1	256	-
		Boye	1	213	-
		Doje(Jeku)	1	-	-
		Doje (Jollye)	1	-	-
		Biru	1	280	-
		Old Jining	1	491	-
		Eye	1	341	-
		Darkang	1	888	-
		Kabu	1	488	-
		Kugi	1	508	-
		Eshi Moli	1	171	-
		Pobdi	1	275	-
		Nikte Camp.	1	198	-
		Tadin	1	283	-
		Kombo	1	-	-
		Bagra	1	-	224.32
		Tabasora.	1	369	255.43
		Basi	1	-	64.14
		Dogo	1	-	8.39
		Rigo	1	48	23.27
		Bene	1	330	7.20
		Ngomdit	1	-	7.32
		Panya (Panya)	1	-	5.96
		Taso Gamlin	1	88	-
		Pushi Pone	11	125	1.56

Contd.. P/2

0	1	2	3	4	5
2. <u>Rumgong.</u>		-	13		
	Pankeng		1	485	-
	Jomlo bari		1	337	-
	Lorging		1	387 (397)	-
	Mori		1	397 453	-
	Jomo		1	583	-
	Yogong		1	230	-
	Rumgong HQ.		1	-	31.42.
	Mopang		1	-	50.97
	Jomlo Monku		1	-	10.53
	Damda Debuk		1	-	33.18
	Pessing Camp.		1	-	35.54
3. <u>Liromoba.</u>			2		
	Liromoba HQ.		1	-	-
	Akar Yongam		1	-	-
4. <u>Basar.</u>			17		
	Basar HQ.		12	-	-
	Disi		1	269	-
	Nigam		1	523	-
	Soi		1	250	-
	Gori		1	700	-
	Sago		1	500	-
	Padding		1	175	-
	Chisi		1	129	-
	Dali		1	148	-
	Ichi		1	61	-
	Tapo		1	113	-
	Zirido		1	219	-
	Daring		1	-	3.82
	Pagi		1	-	6.49
	Rilu		1	-	5.27
	Nyodu		1	-	31.61
	Esisiku		1	-	27.57
5. <u>Tirbin</u>			10		
	Sodo Doke		1	200	-
	Moba Doke		1	300	-
	Deko-Gadi		1	400	-
	Chekar Lombi		1	300	-
	Lutak		1	350	-
	Piri		1	200	-
	Yisa (YISA)		1	350	-
	Gaku-Dapo (Tirbin HQ.)		2	-	433.32
	Egri		1	400	43.98

...P/3...

0	1	2	3	4	5
6.	<u>Gensi</u>	12	12		
	Gensi HQ.		1	158	283.55
	Tatamori		1	137	
	Liduk		1	105	
	Yachugi		1	113	
	Siberite		1	85	
	Gensi HQ.		1		
	New Bomte		1		
	Garu Camp		1		92.43
	Paimori		1	-	18.35
	Dila		1	-	
	Bigi		1	91	39.75
	Takso		1	98	9.53
7.	<u>Likabali.</u>	-	9		
	Ngopi		1		
	Mimang		1		5.22
	Tarajan		1		
	Kamser		1	-	38.67
	Kamcham		1	140	45.80
	Malin		1	93	16.50
	Silli		1	70	30.32
	Lika		1		
	Bali		1		10.31
<hr/>					
Total in West Siang District					
as on 31.3.81			91		
<hr/>					

Source :- The Executive Engineer, R.W.D., Alang.

/o*/o*/o/

IMPROVED AGRICULTURAL IMPLEMENTS/MACHINES DISTRIBUTED
IN WEST SIANG AS ON 31.3.81.

Table No. 8.7

Sl No.	Type of Machine/Implements.	Nos. Distributed.
0	1	2
1.	Maize grinder	10
2.	Tata Hoc.	1000
3.	Felling Axe	300
4.	Deshi plough Share	200
5.	M.B.Plough	100
6.	Shovel	500
7.	Sugercane crusher	5
8.	Boiling Pan	5
9.	Hardem Rake	500
10.	Power Tiller	1
11.	J.K. Power Tiller	1

Source :- The District Agriculture Officer, Along
The E.E., R.W.D., Along.

LIVESTOCK AND POULTRY FARMS IN W/SIANG
AS ON 31.3.81.

Table No.9.1

Sl No.	Sub-Divn.	In Nos.			Total
		Cattle/ diary farm	Goat farm.	Pig farm	
0	1	2	3	4	5
1.	Along	18	12	8	38
2.	Basar	9	7	5	21
3.	Mechukha	2	1	-	3
4.	Tuting	3	-	-	3
Total in West Siang on 31.3.81		32	20	13	65
Total in West Siang as on 31.3.80		24	11	5	40

Source :- Vety. Deptt. Along.

VETERINARY DISPENSARY/AID CENTRE IN
WEST SIANG DISTRICT AS ON 31.3.81.

Table No.9.2 (In Nos.)

Sl No.	Sub-Divn.	In Nos.			Total
		Veterinary Dispensary	Veterinary Aid Centre	Transit Camp.	
0	1	2	3	4	5
1.	Along	3	5	-	8
2.	Basar	4	5	-	9
3.	Mechukha	2	2	-	4
4.	Tuting	1	1	-	2
Total in W/Siang as on 31.3.81		10	13	-	23
Total in W/Siang as on 31.3.81		10	12	-	22

Source :- The District AH & Veterinary Officer,
Along.

ANIMALS/BIRDS/TREATED VACCINATED AND CASTRATED
IN WEST SIANG DISTRICT DURING 1980-81.

Table No. 9.3 (In Nos.)

Sl. No.	Sub-Divn.	Vety. Dispensary/ Aid Centre.	Cases Treated.			Total.
			General Cases.	Innoculation Vaccination	Castration	
0	1	2	3	4	5	6
1.	Along	8	4002	2892	38	6932
2.	Basar	9	5953	4568	178	51999
3.	Tuting	2	1035	1850	33	2898
4.	Mechukha	4	728	517	28	1573
<hr/>						
Total in West Siang District during 1980-81		23	11718	51127	277	63402
Total in West Siang District during 1979-80		22	9773	22119	1183	33075

Source :- The District Veterinary Officer, Along.

FISH FARM AND VILLAGE FISH PONDS
IN WEST SIANG DISTRICT AS ON 31.3.81.

Table No. 101

Sl No.	Year	Govt. Fish Farm.	people fish farm	Village fish pond	Water spread area under pisculture (In hectrs.)
0	1	2	3	4	5
1.	1975-76	4	2	247	17.07
2.	1976-77	5	2	253	108
3.	1977-78	5	-	285	16
4.	1978-79	5	-	304	16
5.	1979-80	2	-	259	11.6
6.	1980-81	2	-	284	2.25

Source :- Suptd. of Fishery, Along.

DISTRIBUTION OF FOREST RANGES/BEATS
IN WEST SIANG AS ON 31.3.81.

Table No. 11.1

Sl No.	Forest Divn.	Range Offices under each Divn.	Beat Offices.		
0	1	2	3		
			Non. Actt. beat.		
			Account beat.		
			4		
1.	Along Forest Divn.	1. Along Range 2. L/Bali Range 3. Laipulur Range 4. Basar Range	1. Tirbin beat 2. L/Moba " 3. Dali " 4. Mechukha " 5. Tuting " 6. Pering " 7. Silli " 8. Dimu " 9. Dipa " 10. Jiadhol " 11. Laipulur "		
Total in W/Siang as on 31-3-81		1	4	11	Nil
Total in W/Siang as on 31-3-80		1	3	8	Nil.

Source :- Forest Deptt. Along.

DISTRIBUTION OF RESERVED/PROPOSED RESERVED
AREA IN WEST SIANG DISTRICT AS ON 31.3.81.

Table No. 11.2		(In Sq.Km.hect.)		
Identification	Reserved forest	Proposed reserved forest	Unclassed Undemarcated forest.	
1	2	3	4	
1. Dipa R.F.	7720.2	-	-	
2. Likabali R.F.	4581.2	-	-	
3. Bahadur hill RF	160.00	-	-	
4. Libor hill Reserve	800.0	-	-	
5. Echi R.F.	4000.0	-	-	
6. Mechukha R.F.	160.0	-	-	
7. Rangge R.F.	4000.0	-	-	
8. Kaying Station R.F.	3000.0	-	-	
9. Simen P.R.F.	-	19,200.00	-	
10. Jaidhal P.R.F.	-	30,000.0	-	
11. Basar P.R.F.	-	2,500.0	-	
Total in W/Siang District as on 31.3.81.	24,421.4	51,700.0	-	
Total in W/Siang District as on 31-3-80.	17,471.4	43,200.0		

Source :- The District Forest Officer, Siang Forest Division, Along.

ANNUAL FOREST REVENUE IN WEST SIANG

Table No. 11.3 (In '000's)

Sl No	Year	Revenue Earned	
		1	2
1.	1971-72		707.00
2.	1972-73		172.00
3.	1973-74		67.00
4.	1974-75		100.00
5.	1975-76		197.00
6.	1976-77		494.00
7.	1977-78		589.00
8.	1978-79		652.00
9.	1979-80		990.50
10.	1980-81		1019.23

Source :- The District Forest Officer, Along.

1/5 1/5* 1/5* 1/5**

ANNUAL SUPPLY OF SLIPPERS TO RAILWAYS FROM WEST SIANG DISTRICT.

Table No. 11.4 (In number of pices)

Sl No	Year	SLIPPERS			
		BG.	MG.	Special	Total.
0	1	2	3	4	5
1.	1969-70	Nil	1319	1414	2733
2.	1970-71	Nil.	2611	3202	5813
3.	1971-72	225	2359	4115	6699
4.	1972-73	124	1644	2456	4224
5.	1973-74	1389	1894	-	3287
6.	1974-75	734	1694	-	2428
7.	1975-76	423	427	-	850
8.	1976-77	1078	1024	-	2102
9.	1977-78	205	386	-	592
10.	1978-79	6640	3092	-	9732
11.	1979-80	553	835	-	1438
12.	1980-81	Nil	Nil	Nil.	-

Source :- The District Forest Officer, Along.

PANCHAYATRAJ IN WEST SIANG DISTRICT AS ON 31.3.81.

Table No.12.1 (In Nos.)

Sl No.	Name of Anchal Samiti	No. of Gram Panchayat.	Gram Panchayat member ship	Anchal Samiti member ship	Zilla Parishad member ship	Member of Legislative Assembly.
0	1	2	3	4	5	6
1.	Along.	17	121	16	1	1
2.	Rumgong	9	46	8	1	1
3.	Liromoba	14	71	14	1	
4.	Payum	6	34	6	1	1
5.	Mechukha	9	59	9	1	
6.	Tuting	7	45	7	1	1
7.	Tirbin	5	36	5	1	
8.	Basar	10	64	10	1	1
9.	Gensi	12	65	12	1	
Total in West Siang as on 31.3.81		89	541	87	9	5

Source :- Panchayat Raj, Along.

COMMUNITY DEVELOPMENT BLOCKS WITH AREA/VILLAGES
AND POPULATION COVERED IN WEST SIANG AS ON 31.3.81

Table No.13.1

Sl No.	Name of Block	Year of opening.	No. of Blocks opened typewise			No. of village covered	Area in Sq Km.	Pop. covered as per '71 Census.
			A	B	Total			
0	1	2	3	4	5	6	7	8
1.	Along CD Block.	1957-58	1	-	1	55	988	18221
2.	Basar CD Block	1956-57	1	-	1	53	1800	10197
3.	Tuting CD Block	1961-62	1	-	1	31	2400	5463
4.	Mechukha CD Block.	1961-62	1	1	1	18(19)	2160	6138
5.	Gensi CD Block	1961-62	-	1	1	52	1206	4461
6.	Liromoba CD Block.	1959-60	1	-	1	72	-	9944
Total in West Siang as on 31.3.81			4	2	6	341	8554	54424

* Excluding Basar D.D. Block.

Source :- The Development Branch, Along.

TYPE CATEGORY-WISE COMMUNITY DEVELOPMENT
BLOCK IN WEST SIANG DISTRICT AS ON 31.3.81.

Table No. 13.2

SL No.	Sub-Division/ C.D. Blocks.	Constituent Circles.	Year of Opening	Type of Block.	Category.
0	1	2	3	4	5

A. ALONG SUB-DIVISION.

1. Along C.D. Block i) Along 1957-58 A Post-stage
-II

ii) Rungong x

2. Liromoba C.D. Block. i) Liromoba 1959-60 A -do-

ii) Darak
iii) Kaying
iv) Payum

B. BASAR SUB-DIVISION.

1. Basar C.D. Block i) Basar 1956-57 A -do-

ii) Gensi
iii) x

2. Gensi C.D. Block i) Gensi 1961-62 B -do-

ii) Kikabali

C. TUTING SUB-DIVISION.

1. Tuting C.D. Block i) Tuting 1961-62 A -do-

ii) Gelling
iii) Singa

D. MECHUKHA SUB-DIVISION.

1. Mechukha C.D. Block. i) Mechukha 1960-61 B -do-

ii) Minigong

iii) Tato

Source :- The Development Branch Along.

NUMBER OF CO-OPERATIVE SOCIETIES IN WEST SIANG DISTRICT
AS ON 31.3.81.

Table No. 14.1

Sl. No.	Type of Societies.	Sub-Division.				
		Total	Along	Basar	Tuting	Mechukha
0	1	2	3	4	5	6
1.	Consumers Co-operative	9	4	1 (Basar)	1	3
2.	Transport Co-operative	1	1	-	-	-
3.	Industrial Co-operative	1	-	1 (Likabali)	-	-
4.	Multipurpose Co-operative	1	1	-	-	-
5.	School Co-operative.	1	1	-	-	-
6.	Dairy Co-operative	1	1	-	-	-
7.	Marketing & Processing	1	1	-	-	-
8.	Appex Co-operative	1	-	1(Likabali)	-	-
Total in West Siang District as on 31.3.81		16	9	3	1	3

Source :- The Assistant Registrar, Co-operative Societies,
Along.

DISTRIBUTION OF CRAFT CENTRE IN WEST SIANG AS ON 31.3.81.

Table No.15.1		(In Nos.)										
Sl No.	Sub-Division/ Circle	1971-72	1972-73	1973-74	1974-75	1975-76	1976-77	1977-78	1978-79	1979-80	1980-81	1981-82
0	1	2	3	4	5	6	7	8	9	10	11	
A.	ALONG SUB-DIVN.	3	3	3	3	3	3	3	3	3	3	
1.	Along	1	1	1	1	1	1	1	1	1	1	
2.	Payum	1	1	1	1	1	1	1	1	1	1	
3.	Liromoba	1	1	1	1	1	1	1	1	1	1	
B.	MECHUKHA SUB-DIVN.	1	1	1	1	1	1	1	1	1	1	
1.	Mechukha	1	1	1	1	1	1	1	1	1	1	
C.	TUTING SUB-DIVN.	1	1	1	1	1	1	1	1	1	1	
1.	Tuting	1	1	1	1	1	1	1	1	1	1	
Total in West Siang District as on 31.3.81		5	5	5	5	5	5	5	5	5	5	

Source :- The Deputy Director of Industries, Along.

DISTRIBUTION OF TRAINEES IN DIFFERENT
CRAFT CENTRE IN WEST SIANG DURING 1980-81

Table No.15.2

Sl No	Centre/Trade	Under training	Passed out trainees.
0	1	2	3
A. <u>ALONG CRAFT CENTRE.</u>			
1.	Weaving	10	10
2.	Tailoring	5	5
3.	Bell-metal	Nil	Nil.
4.	Carpentry	3	3
5.	Leathers	Nil	Nil
B. <u>TUTING CRAFT CENTRE.</u>			
1.	Weaving	3	3
2.	Painting	1	1
3.	Wood carving	2	2
C. <u>MECHUKHA CRAFT CENTRE.</u>			
1.	Painting	1	1
2.	Carpet making	4	4
3.	Blacksmithy	1	1
4.	Carpentry	Nil	Nil
5.	Sawing	Nil	Nil.
D. <u>PAYUM CRAFT CENTRE.</u>			
1.	Weaving	5	5
E. <u>LIROMOBA CRAFT CENTRE</u>			
1.	Weaving	5	5
Total in West Siang District as on 31.3.81		46	46
Total in West Siang District as on 31.3.80		50	32

Source :- The Deputy Director of Industries Along.

NUMBER OF TRAINERS PASSEDOUT IN DIFFERENT
CRAFT IN WEST SIANG DISTRICT DURING 1980-81.

Table No. 15.3

Sl. No.	Crafts.	1979-80	1980-81
1.	Weaving	23	23
2.	Tailoring	5	5
3.	Carpet making	1	4
4.	Painting	1	2
5.	Carpentry	1	3
6.	Cane & Bamboo	3	-
7.	Blacksmithy	-	1
8.	Silversmithy	-	-
9.	Wood Carving	1	2
10.	Belmatel	-	-
11.	Sawing	-	-
12.	Leather	-	-
Total in West Siang Dist.		35	40

Source :- The Dy. Director of Industries, Along.

2131%

ANNUAL OUTTURN OF DIFFERENT CRAFTS AND SALES
PROCEEDS IN WEST SIANG DISTRICT DURING 1980-81

Table No. 15.4

SL.No.	Crafts Centres	Outturn	Sales proceeds.
0	1	2	3
1.	Along Craft Centre	1,48,741.41	1,48,741.41
2.	Mechukha Craft Centre	10,208.10	10,208.10
3.	Tuting Craft Centre	8,159.70	8,159.70
4.	Payum Craft Centre	1,385.00	1,385.00
5.	Liromoba Craft Centre	2,209.50	2,209.50
6.			
Total in West Siang during 1980-81		1,70,703.71	1,70,703.71
Total in West Siang during 1979-80		1,38,522.30	1,18,299.79

Source :- The Dy. Director of Industries, Along.

INFORMATION CENTRES IN WEST SIANG AS ON
31.3.81.

Table No. 16.1

Sl No.	Location	Year of Opening	Run by
0	1	2	3
1.	Along	1968	1) Central Ministry of Information & broadcasting.
2.	Along		2) Director of Information & public relations Govt. of A.P.

Source:- The Field Publicity Officer, Along.
D.I.P.R.O., Along.

NUMBER OF COMMUNITY LISTENING SETS DISTRIBUTED
IN WEST SIANG DISTRICT AS ON 31.3.81.

Table No. 16.2

Sl No.	Area	Type/Category of Radio Sets.					Total
		Valve type	Recca Iv.Tr.	Radiola IV.Tr.	Nobles	Tran-storied	
0	1	2	3	4	5	6	7
1.	Total in West Siang as on 31.3.81	-	-	-	-	152	152
2.	Total in West Siang as on 31.3.81	-	-	-	-	152	152

Source :- The D.I.P.R.O., Along.

LOCATION OF FILM PROJECTION UNITS AND
NUMBER OF SHOWS PROJECTED IN WEST SIANG
DISTRICT DURING 1980-81.

Table No. 16.3

Sl No.	Sponsoring authority	Location of Projection Units	Number of projection Units.	No. of Film shows projected.
1	2	3	4	5
1.	Central Ministry of Information & Broadcasting Govt. of India.	Along	1	
2.	Director of Information & Public Relations, Shillong.	Along Tuting Mechukha Basar.	4	Along- 72 Tuting- 7 Mechukha-14 Basar -14
Total in W/Siang as on 31.3.81			5	
Total in W/Siang as on 31-3-0			5	431

Source:- The D.I.P.R.O., Along.

BOOKS IN DISTRICT/SUB-DIVISIONAL LIBRARY
IN WEST SIANG DISTRICTS AS ON 31.3.81.

Table No. 16.4

Sl No.	Year	Assamese	English	Hindi	Bengali	Malayan	Total.
1	2	3	4	5	6	7	8
1.	1979	3006	2756	1743	2150	816	10471
2.	1980	3147	2944	1956	2243	810	11100

Source :- The District Research Officer, Along.

TREND OF RETAIL PRICE MONTHLY AVERAGE OF
DIFFERENT COMMODITIES AT ALONG.

Table No. 17.1		(Unit in Rs.)			
SL NO	Commodity with specification	Rate per	Along		
0	1	2	March 1979	March 1980	March 1981
			3	4	5
1.	Rice (Coarse local)	Kg.	2.08	-	* 2.75
2.	Maize (Local)	Kg.	1.80		3.25
3.	Atta (Milled)	kg	1.95	2.80	2.75
4.	Mugdal (Patoni)	kg	5.13	6.00	6.50
5.	Masurdal (-do-)	kg	5.13	3.70	4.87
6.	Gram dal (Whole)	kg	-	3.60	6.09
7.	Sugar	kg	3.11	7.30	8.00
8.	Salt (Common)	kg	0.82	1.40	0.81
9.	Haldi (Powder)	100 gr/Pkt	1.20	1.20	1.00
10.	Masterd Oil (Loose)	Ltr.	9.33	13.30	15.62
11.	Vanaspati Dalda 2kg	Tin	20.33	31.10	* 15.83
12.	Onion	kg	1.76	2.55	2.00
13.	Potato	kg	1.28	-	2.06
14.	Tomato	kg	2.75	3.00	4.00
15.	Fish	kg	12.00	15.00	12.75
16.	Meat	kg	15.00	15.00	16.00
17.	Egg (Duck)	Pair	-	1.40	* 1.40
18.	Milk	Ltr.	2.20	2.00	2.40
19.	Bread (Single) 125 Grm/Pkt.		-	1.60	-
20.	Tea leaf (Loose)	kg	16.45	19.00	18.00
21.	K. Oil (White)	Ltr.	1.56	-	1.68
22.	Firewood split	Qntl.	10.00	-	10.37
23.	Match Box	Each	0.20	0.20	0.25
24.	Banion (Medium)	"	4.90	5.5 (15)*	5.15
25.	Hunting Shoe No. 5	Pair	39.90	-	44.95
26.	Ganthradin bottle 210ML		-	-	-
27.	Forhans tooth paste	Med			
		Each	2.62	-	2.88
28.	Washing Shop (Cake)	Nos.	2x82	-	2.50
29.	Lux Shop (Cake)	Each	1.37	-	-
30.	Shaving Blade (Prince)	5 Pkt	-	-	-
31.	Cig. Charmianar 10 Nos	Pkt.	0.80	-	-
32.	Gripe water 123 ML.	Btl.	3.18	-	3.51
33.	Glaxo 900 Gr.	Tin	-	-	-
34.	Horlicks Bottle	Each.	10.50	-	13.81

* Price as on act/80.

Source :- Statistical Br. Along.

DISTRIBUTION OF CENTRAL GOVERNMENT EMPLOYEES (REGULAR STAFF)
ONLY BY CATEGORY/CLASS OF POST AS ON 31.3.31.

Table No. 172

Category of post.	No of persons who are permanent in the post held	No. of persons who are temporary or officiating in the post held.	Total Col 2,3,4.	No. of persons included in col.3 who are in deputation from Govt.
1	2	3	4	5
<u>I. Gazetted</u>				
Class -I	5	6	4	15
Class -II	20	10	1	31
Sub-Total-(I)	25	16	5	46
<u>II. Non-Gazetted</u>				
Class-II	-	5	300	5
Class-III	31	546	300	877
Class-IV	20	359	389	768
Sub-Total (II)	51	910	689	1650
Grant Total (I+II)	76	926	694	1696

Source:- The Statistical Branch, Alang.

DISTRIBUTION OF UNION TERRITORY EMPLOYEES
BY PAY RANGES AS ON 31.3.81.

Table No. 17.3

Sl. No.	Pay ranges	Number of employees				Total No. of regular staff	Total No. of Non-Regular Staff	Total No. of regular & Non-regular Staff
		Non-Gazetted		Gazetted				
		Men	Women	Men	Women			
0	1	2	3	4	5	6	7	8
1.	Below 200/-	245	8	-	-	253	23	276
2.	200/- - 249/-	374	3	-	-	377	40	417
3.	250/- - 299/-	402	49	-	-	451	101	552
4.	300/- - 349/-	132	-	-	-	132	3	135
5.	350/- - 399/-	139	-	-	-	139	-	139
6.	400/- - 499/-	297	15	-	-	312	24	336
7.	500/- - 599/-	98	3	2	-	103	-	103
8.	600/- - 699/-	17	1	23	1	42	-	42
9.	700/- - 799/-	13	-	17	1	31	-	31
10.	800/- - 899/-	2	-	10	1	13	-	13
11.	900/- - 1199/-	-	-	21	-	21	-	21
12.	1200/- - 1499/-	-	-	10	-	10	-	10
13.	1500/- - 1999/-	-	-	2	-	2	-	2
14.	2000/- - 2499/-	-	-	1	-	1	-	1
15.	2500/- - 2999/-	-	-	-	-	-	-	-
Total :-		1719	79	86	3	1887	191	2078

Source :- Statistical Branch, Along.

LOCATION OF HOSPITAL, SCHOOL, AGRICULTURAL FARM, HORTICULTURAL GARDEN, VETERINARY DISPENSARY/AID CENTRES, POST OFFICES CO-OP. SOCIETIES AND PUBLICITY UNIT IN WEST SIANG AS ON
31.3.81

Table No. 18.1

Sl No	Circle/Location	Hospital/ H.W. functioning.	School	Agril farm/ Hort.garden/ Vety.Disp- nsary/Fish Farm.	Post Office with Tele/ without tele.	Co-Op Socie- ties.	Publicity Unit.
0	1	2	3	4	5	6	7

1. ALONG CIRCLE.

Along	1 (DH) 1 (HDS)	1HSS 3 P 1R.K. Missinn School	1LF 1 VD 1 VAD	1 PT 1 P *	9	1 (IC) 2 (PU)
Kabu	-	1 K.G. 1 P	-	-	-	-
Benewak	-	1 P	-	-	-	-
Rime	-	1 P	-	-	-	-
Eshimiku	-	1 P	-	-	-	-
Pakam	-	1 P	1 V.A.C	-	-	-
Tad in	-	1 P	-	-	-	-
Biru	-	1 P	-	-	-	-
Dasi	-	1 P	-	-	-	-
Ngomdir	-	1 M.E	-	-	-	-
Angu	-	1 P	-	-	-	-
Doke	-	1 P	-	-	-	-
Doje	-	1 P	-	-	-	-

Contd... 1/2

	1	2	3	4	5	6	7
Tabasora			K R 1 P				
Nyorak			1 P				
Panya			1 P				
Jelli			1 P				
Beye			1 P				
Eyi			1 P				
Pobdi			1 M				
Darkang			1 M				
Lipu Bagra			1 P				
Torsu			1 P				
Bagra	1 S.E.T.C.		1 M		1 P		
Nikte (Ubu Bago)	1 M.T		1 M	1 V.A.C.			
Kadai			1 P				
Kugi			1 P				
Joyi Basar			1 P				
Pusi Nyorak			1 P				
Paya			1 P				
Kombo			1 M.E 6		1 P		
2. RUMGONG CIRCLE							
Rungong	1 D		1 S	1 V.A.D	1 P		
Pessing			1 M.E	1 V.A.C			
Shipeng			1 P				
Loring			1 P				
Danda			1 P				
Mopung			1 P				
Yeogong			1 P				
Yosing			1 P				
Molum			1 P				
Jomo			1 P				
Mori			1 P				
Bingong			1 P				
Jomlo			KxR	1 A.F.			
Panjir-g							

0	1	2	3	4	5	6	7
---	---	---	---	---	---	---	---

3. PAYUM CIRCLE.

Payum	1 M.T	1 M.E	-	1 P	-	-	-
Mega	-	1 P	-	-	-	-	-
Gasheng	-	1 P	-	-	-	-	-
Billey(YIO)	-	1 P	-	-	-	-	-
Bogo	-	1 P	-	-	-	-	-
Dupu	-	1 P	-	-	-	-	-
Gaming	-	1 P	-	-	-	-	-
Gate	-	1 P	-	-	-	-	-

4. LIROMOBA CIRCLE.

Liromoba	1 P.H.C	1 M	1 VD	1 P	-	-	-
Yoncha	-	1 M	-	-	-	-	-
Bole Kayi	-	1 P	-	-	-	-	-
Laggi Gamlin	-	1 P	-	-	-	-	-
Sarilikar	-	1 P	-	-	-	-	-
Gangkak	-	1 P	-	-	-	-	-
Eshikarte.	-	1 P	-	-	-	-	-
Bole	-	1 P	-	-	-	-	-
Rise	-	1 P	-	-	-	-	-
Pokto	1 M T	-	-	-	-	-	-
	1 S.E.T.C	-	-	-	-	-	-

5. DARAK CIRCLE.

Darak	1 D	1 S	-	-	-	-	-
Boje Damda	-	1 M.E	-	-	-	-	-
Potom	-	1 P	-	-	-	-	-
Kambu	-	1 P	-	-	-	-	-
Sirutali	-	1 P	-	-	-	-	-
Karabak	-	1 P	-	-	-	-	-
Sisilikar	-	1 P	-	-	-	-	-
Boruraksap	-	1 P	-	-	-	-	-
Boje	-	1 P	-	-	-	-	-
Nomuk	-	1 P	-	-	-	-	-
Kamki	-	1 P	-	-	-	-	-

(64)/4.

	1	2	3	4	5	6	7
6. KAYING CIRCLE.							
Kaying	1 D		1 M E	1 V D	1 P	-	-
Kerang	-		1 P	-	-	-	-
Bogne	-		1 P	-	-	-	-
Keak	-		1 P	-	-	-	-
Paksing	-		1 P	-	-	-	-
7. BASAR CIRCLE.							
Basar	1 PHC		1 H.S.S	1 V D	1 P	-	1 (PU)
	1 H/D		1 K g				
Basar Bazar	-		1 P	-	-	1	-
Daring	1 PHC		1 ME	1 VAC	1 P	-	-
			1 P				
Bame	-		1 P	-	-	-	-
Sago	-		1 M E	-	-	-	-
Ichi	-		1 P	-	-	-	-
Kamdak	-		1 P	-	-	-	-
Disi	-		1 P	-	-	-	-
Eshisiku	-		1 P	-	-	-	-
Pading	-		1 P	-	-	-	-
Rilu	-		1 P	-	-	-	-
Jirido	-		1 P	-	-	-	-
Nyodu	-		1 P	-	-	-	-
Sibe	1 D		1 P	1 VAC	-	-	-
Piri	-		1 P	-	-	-	-
Jorjee	-		1 P	-	-	-	-
Dali	-		1 P	-	-	-	-
Gori	-		1 P	-	-	-	-
Pagi	-		1 M.E	-	-	-	-
Tapo	-		1 P	-	-	-	-

	1	2	3	4	5	6	7
8. TIRBIN							
Tirbin	1 PHC		1 M.E	1 VD	1 P		
Ragi Doke	-		1 P	-	-	-	-
Tai	-		1 P	-	-	-	-
Eshirite	-		1 P	-	-	-	-
Ratak Gamlin	-		1 P	-	-	-	-
Degom Deke	-		1 P	-	-	-	-
Ngensi	-		1 P	-	-	-	-
Badak	-		1 P	-	-	-	-
Lutak	-		1 P	-	-	-	-
9. GENSI CIRCLE.							
Gensi	1 PHC		1 M.E	1 VD	1 P		
Tatamori	-		1 P	-	-	-	-
Taramori	-		1 P	-	-	-	-
Yachugi	-		1 P	-	-	-	-
Sibe	-		1 P	-	-	-	-
Bomte	-		1 P	-	-	-	-
Siverite	-		1 P	-	-	-	-
10. LIKABALI CIRCLE.							
Likabali	1 MT		1 ME	1 VD	1 P	2	
Dipa	-		1 ME	1 VAC	-	-	-
Jipu gogra	-		1 P	-	-	-	-
Siji	-		1 P	-	-	-	-
Sili	-		1 P	1 VAC	-	-	-
Bali	-		1 P	-	-	-	-
Kangku	-		1 P	1 VAC	-	-	-
Kunterpale	-		1 P	-	-	-	-
Kamcham	-		1 P	-	-	-	-
Pale	-		1 P	-	-	-	-
Rate	-		1 P	-	-	-	-

0	1	2	3	4	5	6	7
Sogumtima	-	-	1 P	-	-	-	-
Durpai	-	-	1 P	-	-	-	-
Ngopi	-	-	1 P	-	-	-	-
11. MECHUKHA CIRCLE.							
Mechukha	1 PHC	-	1 HSS	1 A.F	1 P	1 PV	-
Rapum	-	-	1 P	1 V.D	-	-	-
Rapum	-	-	1 P	-	-	-	-
Gapo.	-	-	1 P	-	-	-	-
Decenthang	-	-	1 P	-	-	-	-
Lahalung	-	-	1 P	-	-	-	-
Dorjeeling	-	-	1 P	-	-	-	-
Thargeling	-	-	1 P	-	-	-	-
12. TATO CIRCLE.							
Tato	1 PHC	-	1 ME	1 V.D	1 P	1	-
Yepik	-	-	1 P	-	-	-	-
Irgo	-	-	1 P	-	-	-	-
Tagur	-	-	1 P	-	-	-	-
Payum	-	-	1 P	1 VAC	-	-	-
13. MONIGONG CIRCLE							
Monigong	1 PHC	-	1 ME	1 VAC	1 P	1	-
Geshing	-	-	1 P	-	-	-	-
Karle	-	-	1 P	-	-	-	-
Lungte	-	-	1 P	-	-	-	-
Pangte	-	-	1 P	-	-	-	-
Papikrung	-	-	1 P	-	-	-	-
Karo	-	-	1 P	-	-	-	-
Sanga	-	-	1 P	-	-	-	-

Contd..P/7.

01	1	2	3	4	5	6	7				
14. TUTING CIRCLE.											
Tuting H.S.	1	PHC	1	HSS	2	A.F	1	P T	1	1	PU
Tuting Village	1	HD	1	Kg.	1	VD	-	-	-	-	-
Migging	1	Rx	1	P	1	P	-	-	-	-	-
Likar	-	-	1	P	-	-	-	-	-	-	-
Singing	-	-	1	P	-	-	-	-	-	-	-
Palling	-	-	1	P	-	-	-	-	-	-	-
Nyokong	-	-	1	P	-	-	-	-	-	-	-
Ngaming	-	-	1	P	-	-	-	-	-	-	-
Mosing	-	-	1	P	-	-	-	-	-	-	-
Lingking	-	-	1	P	-	-	-	-	-	-	-
Jido	-	-	1	P	-	-	-	-	-	-	-
15. GELLING CIRCLE.											
Gelling	1	PHC	1	P	1	VAC	-	-	-	-	-
Bishing	-	-	1	P	-	-	-	-	-	-	-
16. SINGA CIRCLE.											
Singa	1	PHC	1	P	-	-	1	P	-	-	-
Mankatta	-	-	1	P	-	-	-	-	-	-	-

NB:- DH= District Hospital, HDS = Hension Disease Sanitorium PHC= Public Health Centre, D = Dispensary, MT= Medical Team, HD= Homeo Dispensary HSS=Higher Secondary School, S.S= Secondary School, Me= Middle School, P= Primary School, VD = Veterinary Dispensary, VAC = Veterinary Aid Centre, A.F=Agriculture Farm, PT = Post Office with Tele.facilities, P = Post Office, PU = Project Unit, IC = Information Centre.

without Tele facilities

%*%*%*%

ESTIMATED AREA UNDER MAIN CROPS IN WEST SIANG.

Table No. 13.2		(In Hect.)						
Sl. No.	Circle/Year	Paddy.			Maize	Millets	Barly	Total
		WRC	+TRC	Jhum				
0	1	2	3	4	5	6	7	8
1.	Along & Rungong	1589.23	2514	4103.23	220	182	-	4505.23
2.	Basar & Tirbin	1455.80	1161	2616.80	220	225	-	3061.80
3.	Gensi & Likabali	985.94	756	1701.94	130	75	-	1906.94
4.	Liromoba & Payum & Darak.	1197.67	1119	2316.67	310	510	-	3136.67
5.	Tuting, Gelling & Singa.	3934.40	866	1259.40	445	465	-	2169.40
6.	Mechukha, Monigong & Tato.	253.00	1423	1676.00	300	240	-	2216.00
Total in West Siang as on 31.3.81		5875.00	7799	13674.04	1625	1697	-	16996.04
as on 31.3.80		5875.00	7799	13674.04	1625	1697	-	16996.04
as on 31.3.79		4376.00	7829	12205	1647	1728	-	15580

Source :- The District Agriculture Officer, Along.

ESTIMATED PRODUCTION OF MAIN CROPS IN WEST SIANG DURING 1980-81.

Table No. 18.3 (In M. Ton.)

Sl No	Circle /Year	Paddy			Maize	Millet	Barly	Total
		WRC + TRC	Jhum	Total				
0	1	2	3	4	5	6	7	8
1.	Along & Rungong	3814	3017	6831	177	110	-	7118
2.	Basar & Tirbin	3406	1393	4799	176	136	-	5111
3.	Gensi & Likabali	2335	859	3194	104	45	-	3343
4.	Liromoba, Payum, Darak & Kambang.	2784	1334	4118	248	305	-	4671
5.	Tuting, Gelling & Singa.	941	1039	1980	358	280	-	2618
6.	Mechikha, Monigong & Tato.	623	1708	2331	240	145	-	2716
Total in W/Siang as on 31.3.81.		13903	9350	23253	1303	1021	-	25577
Toatl in W/Siang as on 31.3.80		13503	9350	22863	1310	1028	-	48054

Source :- The District Agricultur Officer, Along.

AREA AND PRODUCTION OF SOME OTHER IMPORTANT
CROPS IN WEST SIANG DISTRICT DURING THE YEAR
1980-81.

Table No. 18. 4. Name of Crop.	Area in Hectores production In M/Tones.	
	Area	Production.
I	2	3
1. Vegetables (All kinds of Vegetables grown in ths region.	236	210
2. Ginger	10	9
3. Chillies	51	15
4. Mustard	25	17
5. Sugarcane:-		
a) HYV Programme 1980-81	3.5	-
6. b) Commercial crops 1980-81	2.5	-
c) Productive	4	100

Source :- The District Agricultur Officer, Along

NIEPA DC



D00960