



**SELECTED EDUCATIONAL STATISTICS  
2000 – 2001**

**ADILABAD- 19**



**COMMISSIONER & DIRECTOR OF SCHOOL EDUCATION  
ANDHRA PRADESH  
HYDERABAD – 4**

**The right place for every child is school**

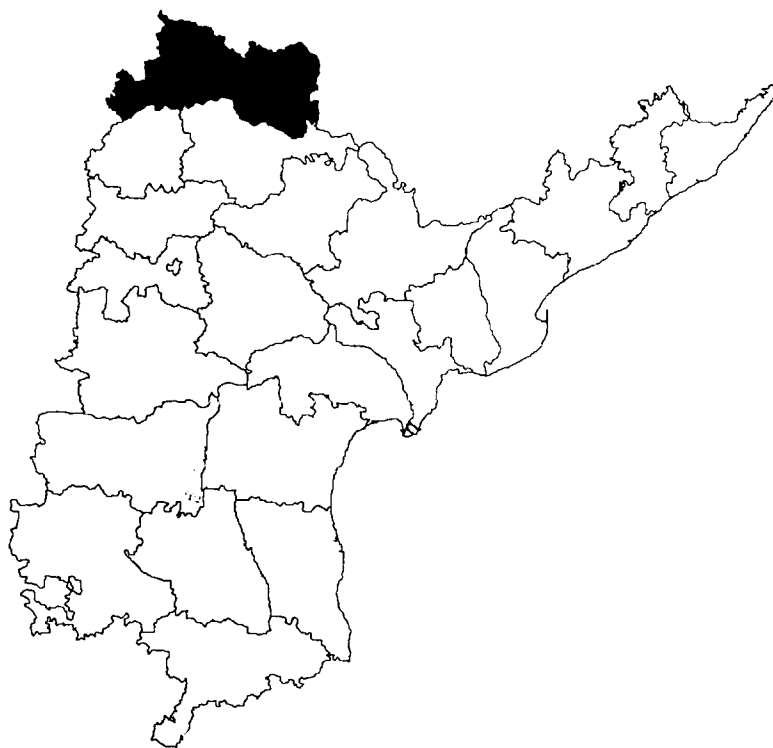
## RIGHTS OF CHILD

1. *Right to Nationality, Parentage*
2. *Right to Life*
3. *Right to freedom of expression*
4. *Right to privacy and shelter*
5. *Right to protection and care*
6. *Right to education*
7. *Cultural and religious rights*
8. *Right to health care*
9. *Right to be adopted*
10. *Rights of Refugee children*
11. *Right to protection against economic exploitation and abuse*
12. *Rights of child in criminal proceedings*



**SELECTED EDUCATIONAL STATISTICS  
2000 – 2001**

**ADILABAD- 19**



NIEPA DC



D11554

**COMMISSIONER & DIRECTOR OF SCHOOL EDUCATION  
ANDHRA PRADESH  
HYDERABAD – 4**

**The right place for every child is school**

**LIBRARY & DOCUMENTATION CENTER**

Nations **Professional**

Administration.

17-B, **Prado Marg,**

New Delhi-110016

DOC, No

Date

**D-11554**

**12-8-2002**

## PREFACE

The agenda for education incorporated in Vision 2020 document clearly states that the primary goal of the state will be to increase the overall literacy levels from 44% (now 61%) to 95%. The proposed 93rd Constitutional Amendment, to make education a FUNDAMENTAL RIGHT has brought the focus on to "Free and Compulsory Elementary Education".


Several programmes are being implemented to convert this vision into a reality. Micro level plans are being prepared with district, as unit of planning. The need for efficient flow of information right from school/habitation level is vital in micro level planning. The effort for Universalization of Elementary Education will require not only district/mandal level data but also habitation level data. It is necessary to prepare habitation level plans and registers on all the key indicators, some of which are incorporated in this publication.

Information on important parameters like educational institutions, enrolment, teachers, Special Schools and Teacher Education Institutions are furnished in this publication. Key education indicators like gross enrolment ratios, dropout rates, teacher - pupil ratios and performance in S.S.C Examination are also included, which will enable the planners to know the efficiency of the system as well as wastage.

The mandal-wise database is created in Oracle and a text file of the documents is provided in a floppy. Users can access the data in MS-Word. The mandal-wise reports can be accessed by selecting the district name.

I hope this publication would be useful for education planners and administrators.

Hyderabad  
Date: 26-02-2002

  
(MANMOHAN SINGH)  
Commissioner and Director of School Education

## *Contents*

<i>Table No.</i>	<i>Item</i>	<i>Page No.</i>
	<i>An Overview</i>	1 to 18
	<b>1. Demography</b>	
	District Information at a Glance (2001 Census)	19
	Karimnagar - District Map	20
1.11	Mandal-wise No.of Villages, Inhabited Villages & Towns	21
1.12	Mandal-wise Population & Sex Ratio – 1991 & 2001 Census	22
1.13	Mandal-wise Literacy Rates – 1991 & 2001 Census	23
1.14	Population of Scheduled Caste and Percentage of SC Population to Total Population - 1991 Census	24
1.15	Population of Scheduled Tribe and Percentage of ST Population to Total Population - 1991 Census	25
1.16	Mandal-wise SC & ST Literacy Rates – 1991 Census	26
	<b>2. Schools, Enrolment &amp; Teachers</b>	
2.11 - 2.13	Management-wise Institutions, Enrolment, Teachers	27
2.21 - 2.23	Management-wise Enrolment - BC, SC, ST	28
2.31 - 2.33	Management-wise Teachers - BC, SC, ST	29
2.41 - 2.43	Medium-wise Exclusive Schools - Institutions, Enrolment, Teachers	30
2.51 - 2.53	Medium-wise Parallel Schools - Institutions, Enrolment, Teachers	31
2.61	Class-wise Enrolment - All & B.C	32
2.62	Class-wise Enrolment - S.C & S.T	33
	<b>3. Mandal-wise Information</b>	
3.11 - 3.16	Class-wise and Stage-wise Enrolment - All	34 – 39
3.21 - 3.26	Class-wise and Stage-wise Enrolment - BC	40 – 45
3.31 - 3.36	Class-wise and Stage-wise Enrolment - SC	46– 51
3.41 - 3.46	Class-wise and Stage-wise Enrolment - ST	52– 57
3.51 - 3.55	Type-wise & Management-wise Schools	58 – 61
3.61 – 3.65	Mandal-wise Institutions, Enrolment, Teachers	62 – 65
3.71 – 3.75	Mandal Wise Enrolment - BC, SC, ST	66 – 69
3.81 – 3.85	Mandal Wise Teachers - BC, SC, ST	70 – 73
	<b>4. Special Schools</b>	
4.11 - 4.12	School for Hearing Impaired - Enrolment, Teachers	74

	<b>5. Educational Indicators</b>	
5.11 - 5.13	Mandal-wise Projected Population, Enrolment & Gross Enrolment Ratio	75-77
5.21 - 5.23	Mandal-wise Drop-Out Rates Classes I – V - All, SC, ST	78-80
5.31	T.P. Ratio - PS, UPS & High School	81
5.41	Performance in S.S.C. Examinations	82
	<b>6. Teacher Education Institutions</b>	
6.11 - 6.12	District Institute of Education Training - Enrolment, Teachers	83
6.21 - 6.32	Colleges of Education – Enrolment, Teachers	84
6.51 - 6.52	Hindi Pandit Training Centres	85
	<b>7. Cadre-wise Teachers</b>	
7.11	Cadre-wise Teachers in Local Body Schools	86
7.12	Cadre-wise Teachers in Government, Local Body, Private Aided Schools Managements	87
	<b>8. Non-Teaching Staff Particulars</b>	
8.11	Non-Teaching Staff Particulars	88

## *AN OVERVIEW*

### 1. *Demography*

The population of the district as per 2001 Census (Provisional) comprises of 50.27% of males and 49.73% of females. Rural population constitutes 73.53% and urban population 26.47% of the total population in the district. The percentage of urban population in the district is 26.47% as compared to the state figure of 27.08%.

**Table - 1**  
**Population Characteristics**

S.No.	Variable	Andhra Pradesh		Adilabad	
		1991	2001 (Provisional)	1991	2001 (Provisional)
1	<b>Population</b>	66508008	75727541	2082479	2479347
	<b>a) Males</b>	33724581	38286811	1052012	1246287
	<b>b) % of Males</b>	50.71	50.56	50.52	50.27
	<b>c) Females</b>	32783427	37440730	1030467	1233060
	<b>d) % of Females</b>	49.29	49.44	49.48	49.73
2	<b>Rural Population</b>	48620882	55223944	1600903	1823004
	<b>% of Rural Population</b>	73.11	72.92	76.87	73.53
3	<b>Urban Population</b>	17887126	20503597	481576	656343
	<b>% of Urban Population</b>	26.89	27.08	23.13	26.47
4	<b>Scheduled Caste</b>	10592066	N.A	385942	N.A
	<b>% of S.C. Population</b>	15.93	N.A	18.53	N.A
5	<b>Scheduled Tribe</b>	4199481	N.A	354902	N.A
	<b>% of S.T. Population</b>	6.31	N.A	17.04	N.A

Source:- Paper-2 of 2001, Director of Census Operations, A.P., Hyderabad.

The area of the district constitutes about 5.85% of total area of State while its population constitutes 3.27% of the total population of the State. The density of population in the District (154) is less than the density in the State(275). The growth rate during the decade 1991-01 is 19.06% and it is lower than the state growth rate of 13.86%.



**Table - 2**  
**Area, Density, Sex Ratio & Growth Rate**

S.No.	Variable	Andhra Pradesh		Adilabad	
		1991	2001 (Provisional)	1991	2001 (Provisional)
1	Area (in '000 Sq.Kms)	275	275	16.1	16.1
2	Density of Population (per Sq.Km)	242	275	129	154
3	Sex Ratio	972	978	980	989
5	Growth Rate (1991-2001)	24.20	13.86	26.95	19.06

## 2. Literacy Rates

The literacy rate has increased from 45.05% in 1991 to 53.51% in 2001. As per 2001 Census, there are 65.56% male literates and 41.38% female literates in the District. The literacy rates of the district as compared to the state are given below. As per the 2001 Census, the district ranks 19 in literacy among the districts in the state,

**Table - 3**  
**Literacy Rates**

S.No.	Literacy	Andhra Pradesh		Adilabad	
		1991	2001 (Provisional)	1991	2001 (Provisional)
1	Male	55.13	70.85	45.05	65.56
2	Female	32.72	51.17	20.60	41.38
3	Total	44.09	61.11	32.96	53.51
4	% of Increase over 1991	-	17.02	-	20.55

## 3. SCHOOLS

### a) Primary Schools: -

In Adilabad District there were 2552 Primary Schools in 1997-98. The number of schools has increased to 2884 in 2000-01 and the percentage of increase is 13.

The management-wise distribution of Primary Schools clearly indicates that there is 3% decrease in Government Schools and compliment to this there is equivalent proportion of increase in Local Body Primary Schools during 1997-98 to 2000-01. Government schools constitute 35% and Local Body schools constitute 63% of the total schools. The share of private managements is only 2%.

Management wise and year wise schools for the years 1997-98 to 2000-01 are given below.

**Table -4**  
**Management-wise Primary Schools**

Year		Govt.	Local Body	Private Aided	Private Un-Aided	Total
1997-98	No.	974	1517	11	50	2552
	%	38.17	59.44	0.43	1.96	100.00
1998-99	No.	1041	1664	8	35	2748
	%	37.88	60.55	0.29	1.27	100.00
1999-00	No.	988	1732	9	44	2773
	%	35.63	62.46	0.32	1.59	100.00
2000-01	No.	1010	1822	7	45	2884
	%	35.02	63.18	0.24	1.56	100.00

Government schools are predominantly located in the tribal mandals of 1)Utnoor 2)Indervally and 3) Narnoor. During 2000-01, 111 new Primary Schools have been established in the district.

**b) Upper Primary Schools: -**

In the year 1997-98 there were 376 Upper Primary Schools in the district, which has increased to 388 during the year 1998-99 and then decreased to 386 and 367 during the years 1999-2000 and 2000-01 respectively.

Management - wise distribution of schools indicate that percentage share of Government schools has declined from 14.63% in 1997-98 to 12.81% in 2000-01, whereas Local body schools have increased from 56.65% to 58.58% during this period. Private aided and Private Unaided schools have fluctuating trend in the above period.

The management - wise Upper Primary Schools and their percentage share during 1997-98 to 2000-01 is given below.

**Table -5**  
**Management-wise Upper Primary Schools**

Year		Govt.	Local Body	Private Aided	Private Un-Aided	Total
1997-98	No.	55	213	5	103	376
	%	14.63	56.65	1.33	27.39	100.00
1998-99	No.	54	222	3	109	388
	%	13.92	57.22	0.77	28.09	100.00
1999-00	No.	53	222	5	106	386
	%	13.73	57.51	1.30	27.46	100.00
2000-01	No.	47	215	4	101	367
	%	12.81	58.58	1.09	27.52	100.00

During 2000-01, 25 Primary Schools have been upgraded into Upper Primary Schools in the district.

**c) High Schools: -**

The number of High Schools have increased from 279 in 1997-98 to 381 in 2000 – 01. The percentage of increase of High Schools during 1997 to 2000 is 36.56 %.

The percentage of Government schools to total schools has declined from 22.58% in 1997-98 to 19.42% in 2000-01. During the years 1997 to 2000, the percentage share of Private unaided schools have increased from 19.78% to 28.08%. During 2000-01, Government schools constitute 19.42% and Local body schools constitute 48.03% of the total schools. The percentage share of private schools is 32.55%.

The management – wise High Schools and their percentage share are given below.

**Table -6  
Management wise High Schools**

Year		Govt.	Local Body	Private Aided	Private Un-Aided	Total
1997-98	No.	63	145	16	55	279
	%	22.58	51.97	5.73	19.71	100.00
1998-99	No.	61	150	17	56	284
	%	21.48	52.82	5.99	19.72	100.00
1999-00	No.	70	158	14	84	326
	%	21.47	48.47	4.29	25.77	100.00
2000-01	No.	74	183	17	107	381
	%	19.42	48.03	4.46	28.08	100.00

53 Upper Primary Schools have been upgraded to High Schools during 2000-01.

#### 4. Enrollment by type of schools

##### a) Primary Schools: -

The enrollment in Primary Schools during 1997 – 98 was 2.07 lakhs. It has increased to 2.25 lakhs in 2000-01. The percentage of increase during 1997 to 2000 is 9.13%. The enrollment in Government Schools during 2000 – 01 was 19.24% of the total enrollment. Local body schools have registered about 74.07% of the enrollment. The enrolment in private schools is about 6.72 %.

The year – wise, management – wise enrollment & their percentage share are given below.

**Table -7**  
**Enrolment in Primary Schools**

Year		Govt.	Local Body	Private Aided	Private Un-Aided	Total
1997-98	No.	41227	146164	4916	14598	206905
	%	19.93	70.64	2.38	7.06	100.00
1998-99	No.	43879	158548	4044	12495	218966
	%	20.04	72.41	1.85	5.71	100.00
1999-00	No.	45541	169428	3329	12587	230885
	%	19.72	73.38	1.44	5.45	100.00
2000-01	No.	43447	167182	2356	12806	225791
	%	19.24	74.04	1.04	5.67	100.00

##### b) Upper Primary Schools:-

The enrolment in Upper Primary Schools has decreased from 0.98 lakhs in 1997 – 98 to 0.93 lakhs in 2000 – 01. The percentage of decrease during 1997 – 2000 is 5.25%. The enrolment in Government schools is 14.18% of the total enrollment in 2000-01. 55.99% of the children enrolled are in local body schools. The enrollment in private sector is 29.83% of the total enrollment.

Management – wise enrollment and their percentage share for the years 1997-98 to 2000-01 are given below:

**Table -8**  
**Enrolment in Upper Primary Schools**

Year		Govt.	Local Body	Private Aided	Private Un-Aided	Total
1997-98	No.	13491	50409	1998	32559	98457
	%	13.70	51.20	2.03	33.07	100.00
1998-99	No.	15789	55276	1948	34552	107565
	%	14.68	51.39	1.81	32.12	100.00
1999-00	No.	14479	54796	1938	31304	102517
	%	14.12	53.45	1.89	30.54	100.00
2000-01	No.	13232	52230	1567	26261	93290
	%	14.18	55.99	1.68	28.15	100.00

**c) High Schools: -**

The enrollment in High Schools during 1997-98 was 1.11 lakhs and it has increased to 1.68 lakhs during 2000 – 01. The enrolment in High Schools has increased by 51.02% from 1997 to 2000.

The percentage share of enrolment in Government High Schools has decreased from 18.63% in 1997 – 98 to 14.77% in 2000 – 01. The percentage of enrollment in local body schools to total enrolment has decreased from 41.81% to 38.32% during 1997 to 2000. The enrolment in Private unaided schools has increased from 29.14% in 1997 –98 to 39.23% of the total enrolment in 2000-01.

**Table -9**  
**Enrolment in High Schools**

Year		Govt.	Local Body	Private Aided	Private Un-Aided	Total
1997-98	No.	20760	46594	11621	32474	111449
	%	18.63	41.81	10.43	29.14	100.00
1998-99	No.	19077	47899	23900	23913	114789
	%	16.62	41.73	20.82	20.83	100.00
1999-00	No.	22997	55018	9662	49023	136700
	%	16.82	40.25	7.07	35.86	100.00
2000-01	No.	24858	64506	12928	66022	168314
	%	14.77	38.32	7.68	39.23	100.00

**5. Class-wise Enrolment:**

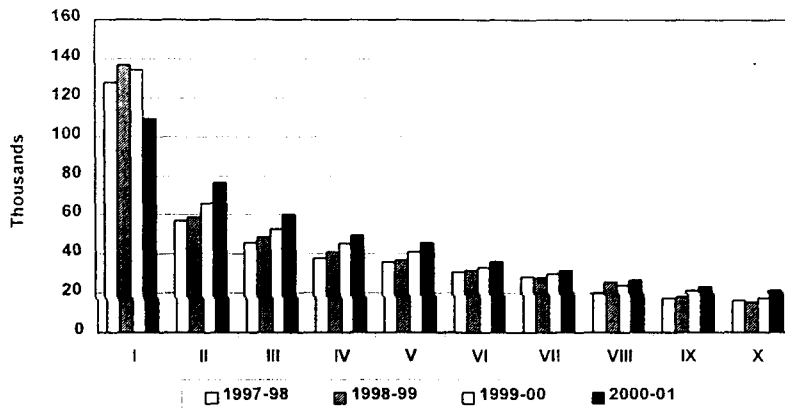
The enrolment in classes I to V during 1997-98 was skewed. Efforts are made through various programmes to streamline the enrolment and retention.

During 1997-98, the enrolment in classes I & II was 30.64% and 13.60% respectively as compared to the total enrolment. Over a period of four years, from 1997 to 2000, the enrolment has but the enrolment in classes I & II is still high as compared to other classes in primary stage.

**Table -10**  
**Class-Wise Enrolment**

Class	1997-98	% to Total	1998-99	% to Total	1999-00	% to Total	2000-01	% to Total
I	127710	30.64	136742	31.01	134298	28.89	109155	22.71
II	56700	13.60	58763	13.33	65553	14.10	76511	15.92
III	45772	10.98	48740	11.05	52822	11.36	60101	12.51
IV	37836	9.08	41195	9.34	45301	9.74	49500	10.30
V	35834	8.60	36634	8.31	40824	8.78	45769	9.52
VI	30561	7.33	31634	7.17	33258	7.15	36314	7.56
VII	28484	6.83	28190	6.39	29906	6.43	31930	6.64
VIII	20265	4.86	25460	5.77	23889	5.14	26729	5.56
IX	17502	4.20	18154	4.12	21499	4.62	23329	4.85
X	16119	3.87	15483	3.51	17588	3.78	21228	4.42
<b>Total</b>	<b>416783</b>	<b>100.00</b>	<b>440995</b>	<b>100.00</b>	<b>464938</b>	<b>100.00</b>	<b>480566</b>	<b>100.00</b>

**Class Wise Enrolment**



**6. Enrolment by stages:**

The stage-wise enrolment in Primary, Upper Primary & Secondary Stages is given below.

**Table -11**  
**Enrolment by Stages**

Year/ Stage	I-V			VI-VII			VIII-X		
	Boys	Girls	Total	Boys	Girls	Total	Boys	Girls	Total
1997-98	161742	142110	303852	34812	24233	59045	33464	20422	53886
1998-99	169136	152938	322074	34988	24836	59824	34667	24430	59097
1999-00	175354	163444	338798	36085	27079	63164	37619	25357	62976
2000-01	174767	166269	341036	38583	29661	68244	41867	29419	71286

The enrolment in primary stage has shown slight 12.24% increase from 1997-98 to 2000-01, whereas the enrolment in Upper Primary and Secondary Stages has increased by 15.58% and 32.29% respectively.

## 7. Transition Rates:

### a) Transition rates - Primary to Upper Primary stage:

In Upper Primary stage of education, for every 100 children enrolled in Class-V in 1997-98, only 88 children are retained in class-VI in 1998-99 and for every 100 children in class-VI, 92 children joined in class-VII during the same period.

Similarly, for every 100 children enrolled in Class-V in 1998-99, 91 children joined in class-VI in 1999-00 and for every 100 children in class-VI, 94 children joined in class-VII during the same period. For every 100 children enrolled in Class-V in 1999-00, 89 children joined in class-VI in 2000-01 and for every 100 children in class-VI, 96 children joined in class-VII during the same period.

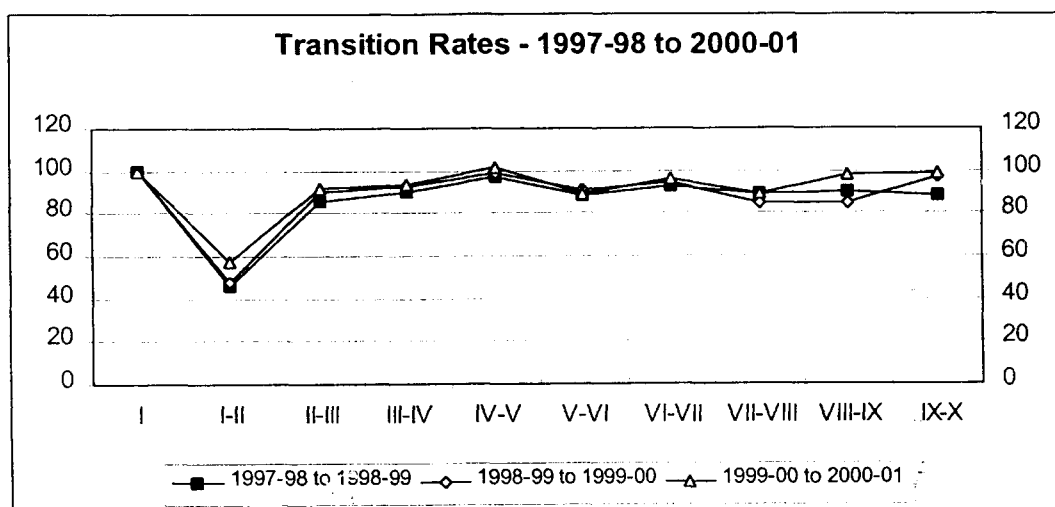
### b) Transition rates - Upper Primary to Secondary stage:

In secondary stage of education, for every 100 students of class-VII in 1997-98, 99 children joined in class-VIII in 1998-99. In the years 1998-99 to 1999-00, for every 100 students of class-VII, 84 children joined in class-VIII and between 1999-00 and 2000-01, 89 children joined in class-VIII.

The transition rates between various classes are given below.

**Table -12**  
**Transition Rates - 1997-98 To 2000-01**

Classes	1997-98 To 1998-99	1998-99 To 1999-00	1999-00 To 2000-01
I	100	100	100
I-II	46.01	47.94	56.97
II-III	85.96	89.89	91.68
III-IV	90.00	92.94	93.71
IV-V	96.82	99.10	101.03
V-VI	88.28	90.78	88.95
VI-VII	92.24	94.54	96.01
VII-VIII	89.38	84.74	89.38
VIII-IX	89.58	84.44	97.66
IX-X	88.46	96.88	98.74



## 8. i) Teachers:

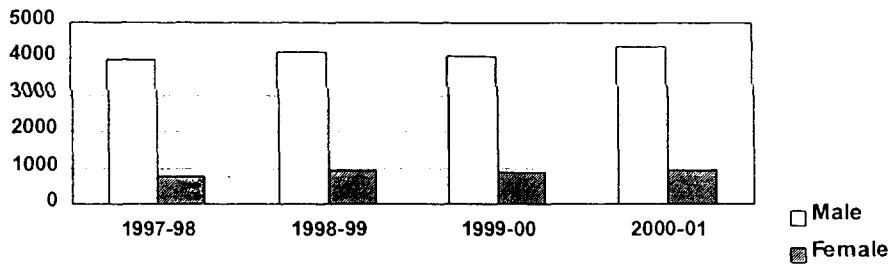
### a) Primary Schools

The numbers of teachers in Primary Schools during the year 1997-98 were 4780 and it has increased to 5146 during the year 1998-99 and decreased to 4950 during the year 1999-2000. In the year 2000-01, 5269 teachers were working in Primary Schools.. In 1997-98 out of 4780 teachers 16.55% were female teachers. Similarly, in the years 1998-99, 1999-00 and 2000-01 there were 18.38%, 17.45% and 17.44% female teachers respectively. The female teachers constitute about 17% of the total teachers in primary schools of the district.

**Table -13**  
**Teachers in Primary Schools**

Year	Male	Female	Total	% of Female Teachers
1997-98	3989	791	4780	16.55
1998-99	4200	946	5146	18.38
1999-00	4086	864	4950	17.45
2000-01	4350	919	5269	17.44

**Teachers in Primary Schools**



### b) Upper Primary Schools

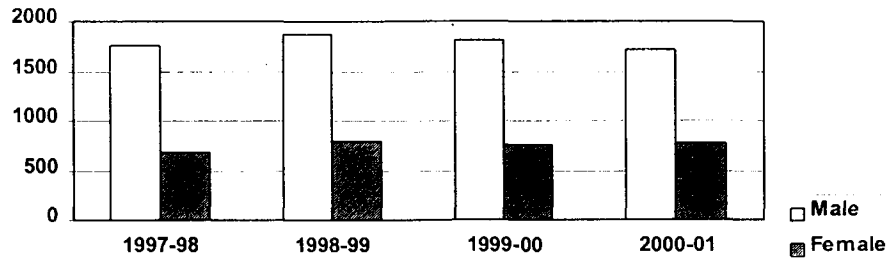
During the year 1997-98, there were 2433 teachers in Upper Primary Schools that increased to 2654 in the year 1998-99, which has decreased to 2566 and 2474 during the years 1999-2000 and 2000-01 respectively. During this period of four years there is about 3% increase in the proportion of female teachers.



**Table -14**  
**Teachers in Upper Primary Schools**

Year	Male	Female	Total	% of Female Teachers
1997-98	1753	680	2433	27.95
1998-99	1866	788	2654	29.69
1999-00	1803	763	2566	29.73
2000-01	1709	765	2474	30.92

**Teachers in Upper Primary Schools**



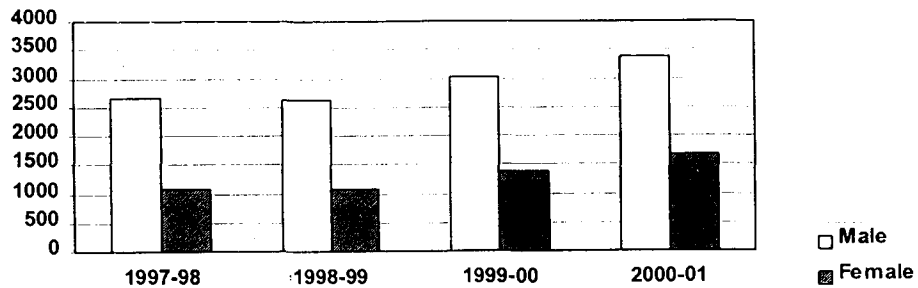
**c) High Schools**

During the tenure of last four years i.e. 1997-98 to 2000-01 there is apparent increase of 35.53% in the High School teachers. The proportion of female teachers in total High School teachers has increased from 28.92% to 33.35% during the years 1997-98 to 2000-01..

**Table -15**  
**Teachers in High Schools**

Year	Male	Female	Total	% of Female Teachers
1997-98	2645	1076	3721	28.92
1998-99	2612	1087	3699	29.39
1999-00	3014	1384	4398	31.47
2000-01	3361	1682	5043	33.35

**Teachers in High Schools**



### 8. ii) Vidya Volunteers

Vidya Volunteers are engaged by school committees to improve the teacher pupil ratio and to meet the subject needs on purely temporary basis. The number of Vidya volunteers engaged during 1999-00 and 2000-01 are given below.

**Table - 16**  
***Vidya Volunteers***

<b>Type</b>	<b>1990-00</b>	<b>2000-01</b>
Primary Schools	868	1187
Upper Primary Schools	433	592
High Schools	251	343
Total	868	1187

## 9. Trained Teachers:

### a) Primary Schools

In Primary Schools the proportion of trained teachers is more than 92%. During last four years i.e. during 1997-98 to 2000-01 more or less same proportion of trained teachers is found in the district except in the year 1998-99 where this proportion increased by about 3%.

**Table -17**  
**Trained Teachers in primary Schools**

Year	Total Teachers	Trained Teachers	% of Trained Teachers
1997-98	4780	4410	92.26
1998-99	5146	4894	95.10
1999-00	4950	4629	93.52
2000-01	5269	4884	92.69

### b) Upper Primary Schools

In Upper Primary Schools more than 77% of total teachers are trained during 1997-98 to 2000-01. During the years 1997-98 & 1998-99 the proportion of trained teachers is 78.30% and 78.90% respectively. This proportion increased to 81.49% in the year 1999-00 and decreased to 77.57% during 2000-01.

**Table -18**  
**Trained Teachers in Upper Primary Schools**

Year	Total teachers	Trained teachers	% of Trained Teachers
1997-98	2433	1905	78.30
1998-99	2654	2094	78.90
1999-00	2566	2091	81.49
2000-01	2474	1919	77.57

### c) High Schools

The Percentage Share of Trained Teachers in High Schools during the year 1997-98 was 88.01, which decreased to 63.31% during the year 1998-99 and then increased to 88.72% and 87.69% during the years 1999-2000 and 2000-01 respectively. Though there is no regular trend of increase or decrease with regard to proportion of trained teachers but it is evident that there is apparent increase in absolute value of trained teachers.

**Table -19**  
**Trained Teachers in High Schools**

Year	Total teachers	Trained teachers	% of Trained Teachers
1997-98	3721	3275	88.01
1998-99	5266	3334	63.31
1999-00	4398	3902	88.72
2000-01	5043	4422	87.69

## 10. Management-wise Teachers

### a) Primary Schools

The Management Wise classification of Teachers in Primary Schools revealed that about 60% and 30% of total teachers are in Local Body and Government Primary Schools respectively. During the year 1997-98 the proportion of Government and Local Body primary teachers was 88.73% where as Private management teachers were 11.27%, this proportion remained more or less same in the year 1998-99. In the year 1999-00 the proportion of Government and Local Body primary teachers increased to 90.22% and complimentary to this the proportion of Private teachers decreased. In the year 2000-01 the proportion of Government and Local Body primary teachers further increased to 90.97% and thereby proportion of Private teachers decreased.

**Table -20**  
**Management Wise Teachers in Primary Schools**

Year		Govt.	Local Body	Private Aided	Private Un-Aided	Total
1997-98	No.	1388	2853	133	406	4780
	%	29.04	59.69	2.78	8.49	100.00
1998-99	No.	1586	2956	192	412	5146
	%	30.82	57.44	3.73	8.01	100.00
1999-00	No.	1393	3073	93	391	4950
	%	28.14	62.08	1.88	7.90	100.00
2000-01	No.	1588	3205	77	399	5269
	%	30.14	60.83	1.46	7.57	100.00

### b) Upper Primary Schools

In Upper Primary Schools of the District, the proportion of Local Body teachers remained about 39% during the years 1997-98 to 2000-01. The proportion of Private unaided increased from 43.94% to 45.34% during these years. The proportion of Government Upper Primary Schools teachers during this tenure varied in the range of 13 to 15 percent of total teachers and a meager proportion of 1 to 2 percent of Private Aided teachers in these years are also working in upper primary schools of the district.

**Table -21**  
**Management-wise Teachers in Upper Primary Schools**

Year		Govt.	Local Body	Private Aided	Private Un-Aided	Total
1997-98	No.	361	955	48	1069	2433
	%	14.84	39.25	1.97	43.94	100.00
1998-99	No.	380	1041	50	1183	2654
	%	14.32	39.22	1.88	44.57	100.00
1999-00	No.	348	1008	57	1153	2566
	%	13.56	39.28	2.22	44.93	100.00
2000-01	No.	333	982	38	1121	2474
	%	13.46	39.69	1.54	45.31	100.00

**c) High Schools**

The Maximum proportion of High Schoolteachers is under the Management of Local Body and Private Unaided. This proportion of Local Body High School teachers decreased from 40.20% to 36.22% during the years 1997-98 to 2000-01. During these years the trend of increase and decrease is same in the Government and Private Aided managements, wherein the proportion increased during the years 1997-98, &1998-99 and then decreased during 1999-00 & 2000-01. Contrary to this trend, in Private Unaided management the proportion of teachers decreased from 27.22% to 23.06% during the years 1997-98 to 1998-99 and then increased to 36.70% and 41.68% during the years 1999-00 and 2000-01 respectively.

**Table -22**  
**Management Wise Teachers in High Schools**

Year		Govt.	Local Body	Private Aided	Private Un-Aided	Total
1997-98	No.	844	1496	368	1013	3721
	%	22.68	40.20	9.89	27.22	100.00
1998-99	No.	889	1560	397	853	3699
	%	24.03	42.17	10.73	23.06	100.00
1999-00	No.	857	1551	376	1614	4398
	%	19.49	35.27	8.55	36.70	100.00
2000-01	No.	916	1647	378	2102	5043
	%	18.16	32.66	7.50	41.68	100.00

## 11. Teacher Pupil Ratio

### a) Primary Schools

The teacher pupil ratio at primary level was 1:43 during the year 1997-98 which has improved 1:43 in 1998-99 and 1999-00 and further improved to 1:40 and 1:35 during the years 1999-2000 and 2000-01 respectively.

### b) Upper Primary Schools

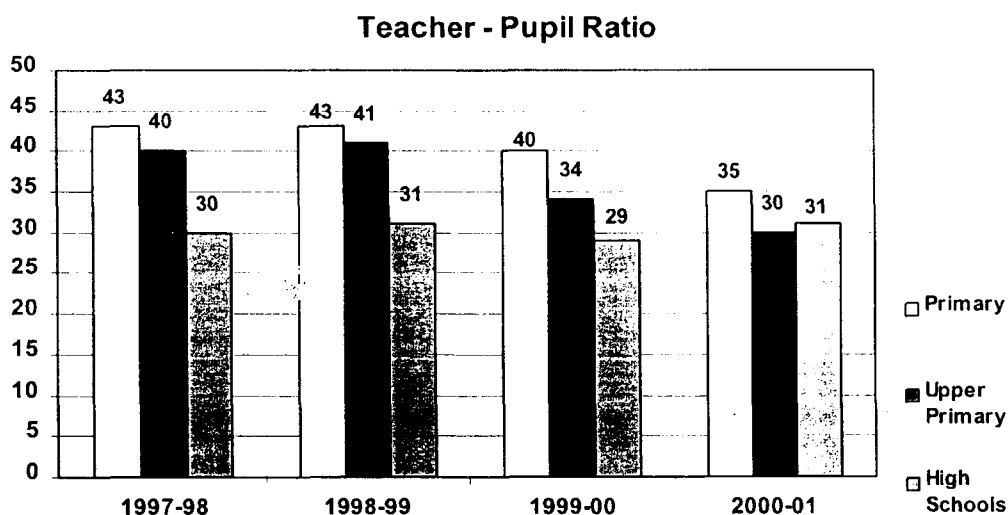
The teacher pupil ratio at Upper primary level was 1:40 during the year 1997-98 which has come down to 1:41 in 1998-99 and then improved to 1:34 and 1:30 during the years 1999-2000 and 2000-01 respectively.

### c) High Schools

The teacher pupil ratio at Secondary level is fluctuating from 1:31 to 1:29 during the years 1997-98 to 2000-01.

**Table -23**  
**Teacher Pupil Ratio**

Year	1997-98	1998-99	1999-00	2000-01
Primary	43	43	40	35
Upper Primary	40	41	34	30
High Schools	30	31	29	31



## 12. Drop-out Rates

In the last four years there is substantial decrease in the dropouts at Primary stage. In the year 1997-98, the dropout rate was 64.68 percent, which has come down to 62.70 percent in 2000-01. The decline in the drop out rate is due to various activities, initiatives and measures taken up by the Government in order to achieve the major goal of Universalisation of Elementary Education.

**Table -24**  
**Drop-Out Rates**

Year	I - Class	V - Class	Drop-outs	Drop-out rate
1997-98 Class I – 1993-94 Class V – 1997-98	101460	35834	65626	64.68
1998-99 Class I – 1994-95 Class V – 1998-99	101253	36634	64619	63.82
1999-00 Class I – 1995-96 Class V – 1999-00	109340	40824	68516	62.66
2000-01 Class I – 1996-97 Class V – 2000-01	122711	45769	76942	62.70

**Drop-Outs 93-94 to 97-98**  
**Classes I-V**



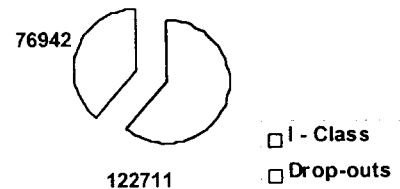
**Drop-outs 94-95 to 98-99**  
**Classes I-V**



**Drop-Outs 95-96 to 99-00**  
**Classes I-V**



**Drop-Outs 96-97 to 2000-01**  
**Classes I-V**



□ I - Class  
□ Drop-outs

### 13. Performance in Examinations

#### a) VII Class Common Examinations

In the last four years i.e., 1997-98 to 2000-01 the performance of students in VII Class Common Examination is above 94% in the district. It is apparent from the pass percentage that the performance of students in VII class examination is improving. There is an increase of 3.90% in pass percentage.

When seen at micro level the net increase during this tenure of four years is still more. During the year 1997-98, 26678 candidates appeared for VII-class Common Examination and this number has increased to 30965 in the year 2000-01. There is an increase of 16.07% in number of candidates appeared. The number of candidates passed in VII Class Common Examination during the year 1997-98 was 25087, which has increased to 30324 in the year 2000-01. The percentage increase in number of pass candidates is 20.87, which is more than the proportion of increase in candidates' appeared for the examination. The difference in increase is 4.81%, which is net increase in performance of students.

**Table -25**  
**Performance in VII Class**

Year	No. Appeared	No. Passed	Pass %
1997-98	26679	25087	94.03
1998-99	28184	26761	94.95
1999-00	30002	29090	96.96
2000-01	30965	30324	97.93

#### b) S.S.C.

In the last four years i.e., 1997-98 to 2000-01 the performance of students in SSC Examination is above 69% in the district. It is apparent from the pass percentage that the performance of students in SSC examination is improving. There is an increase of 28.22% in pass percentage.

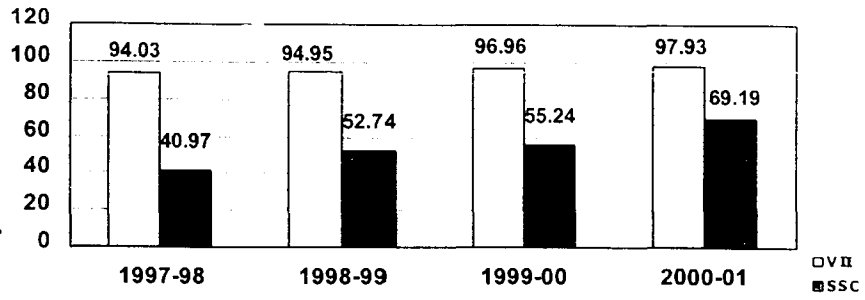
When seen at micro level the net increase during this tenure of four years is still more. During the year 1997-98, 15771 candidates appeared for SSC Examination and this number has increased to 20952 in the year 2000-01. There is an increase of 32.85% in number of candidates appeared. The number of candidates passed SSC Examination during the year 1997-98 was 6462, which has increased to 14496 in the year 2000-01. The percentage increase in number of pass candidates is 124.33%, which is more than the proportion of increase in candidates' appeared for the examination. The difference in increase is 91.47%, which is net increase in performance of students.

**Table -26**  
**Performance in SSC**

Year	No. Appeared	No. Passed	Pass %
1997-98	15771	6462	40.97
1998-99	16006	8441	52.74
1999-00	17415	9620	55.24
2000-01	20952	14496	69.19



### Pass Percentage in VII & SSC Examinations



**Table - 27**

### **Management Wise & Subject Wise Pass Percentage In SSC -2001**

Sl No.	Subject/ Management	First Lang.	English	Maths	Science	Social	Second Lang.
1	Government	77.54	78.04	71.61	81.58	85.46	87.91
2	Zilla Parishad	82.69	84.34	75.43	84.48	88.84	91.71
3	Private	93.34	91.81	85.68	91.75	94.29	95.93
<b>All Managements</b>		86.15	86.30	78.96	86.95	90.48	92.77

# *Demography*

## *DISTRICT INFORMATION AT A GLANCE*

1.	Area		16105 Sq. Km.
2.	No. of Revenue Mandals		52
3.	No. of Inhabited Villages		1581
4.	No. of Towns		15
5.	Density		154 per Sq. Km.
6.	Population	1991	2001 <i>(Provisional)</i>
	a) Males	1052012	1246287
	Females	1030467	1233060
	Total	2082479	2479347
7.	Sex Ratio		
		1981	980
		1991	980
		2001	989
8.	Growth Rate		
		1971-81	27.22
		1981-91	26.95
		1991-01	19.06
9.	Scheduled Castes	Population (1991)	Percentage
		Males - 195172	18.55
		Females - 190770	18.51
		Total - 385942	18.53
10.	Schedules Tribes	Population (1991)	
		Males - 56438	5.36
		Females - 52956	5.14
		Total - 109394	5.25
11.	Literacy Rate		
		1981 Census	1991 Census
			2001 Census <i>(Provisional)</i>
		Males 48.58	45.05
		Females 24.04	20.60
		Total 36.61	32.96
			65.56
			41.38
			53.51

# Adilabad District



**Table -1.11****MANDAL WISE NO.OF VILLAGES, INHABITED VILLAGES & TOWNS**

DISTRICT: ADILABAD

1991 CENSUS

SL NO	NAME OF THE MANDAL	NO.OF VILLAGES	NO.OF INHABITED VILLAGES	NO.OF TOWNS
1	TALAMADUGU	28	27	-
2	TAMSI	31	31	-
3	ADILABAD	45	39	1
4	JAINAD	55	46	-
5	BELA	47	42	-
6	NARNOOR	53	53	-
7	INDERAVELLY	34	34	-
8	GUDIHATHNUR	21	21	-
9	ICHODA	42	41	-
10	BAZARHATHNOOR	31	28	-
11	BOATH	39	29	-
12	NERADIGONDA	43	39	-
13	SARANGAPUR	28	26	-
14	KUNTALA	28	24	-
15	KUBEER	38	37	-
16	BHAINSA	34	33	1
17	TANUR	33	32	-
18	MUDHOLE	39	31	-
19	LOHESRA	31	25	-
20	DILAWARPUR	31	24	-
21	NIRMAL	41	30	1
22	LAXMANCHANDA	19	19	-
23	MAMDA	33	28	-
24	KHANPUR	32	31	-
25	KADDAMPEDDUR	38	37	-
26	UTNUR	39	34	-
27	JAINOOR	16	16	-
28	KERAMERI	46	44	-
29	SIRPUR (U)	26	26	-
30	JANNARAM	26	25	-
31	DANDEPALLE	31	29	-
32	LUXETTIPET	20	19	1
33	MANCHERIAL	28	24	1
34	MANDAMARRI	11	9	2
35	KASIPET	21	21	-
36	TIRYANI	40	39	-
37	ASIFABAD	64	53	1
38	WANKDI	37	35	-
39	KAGAZ NAGAR	38	36	1
40	REBBANA	31	27	-
41	TANDUR	24	22	-
42	BELLAMPALLE	12	12	1
43	NENNAL	29	21	-
44	BHEEMINI	35	30	-
45	SIRPUR (T)	26	22	1
46	KOUTHALA	30	28	-
47	BEJJUR	46	41	-
48	DAHEGAON	39	38	-
49	VEMANPALLE	33	27	-
50	KOTAPALLE	37	34	-
51	CHENNUR	34	30	-
52	JAIPUR	35	32	-
<b>TOTAL</b>		<b>1748</b>	<b>1581</b>	<b>11</b>

**Table -1.12**  
**MANDAL WISE POPULATION & SEX RATIO - 1991 & 2001 CENSUS**  
DISTRICT: ADILABAD

SI No	Name of the Mandal	Population - 1991			Population - 2001			Sex Ratio	
		Male	Female	Total	Male	Female	Total	1991	2001
1	TALAMADUGU	12719	12932	25651	15533	15538	31071	1017	1000
2	TAMSI	15077	15552	30629	17864	18352	36216	1032	1027
3	ADILABAD	65574	62675	128249	84407	83240	167647	956	986
4	JAINAD	19282	19648	38930	22096	22245	44341	1019	1007
5	BELA	14123	14262	28385	16695	16292	32987	1010	976
6	NARNOOR	17989	17217	35206	20699	20022	40721	957	967
7	INDERAVELLY	16684	16093	32777	20370	20358	40728	965	999
8	GUDIHAATHNUR	10777	10532	21309	12398	13193	25591	977	1064
9	ICHODA	17240	16764	34004	22009	21175	43184	972	962
10	BAZARHATHNOOR	10814	10472	21286	11980	11471	23451	968	958
11	BOATH	18046	18753	37399	21260	21489	42749	1006	1011
12	NERADIGONDA	10139	9984	20123	12135	11931	24066	985	983
13	SARANGAPUR	17201	18149	35350	20071	21490	41561	1055	1071
14	KUNTALA	12461	12821	25282	14039	14591	28630	1029	1039
15	KUBEER	16415	16090	32505	19634	19684	39318	980	1003
16	BHAINSA	29294	29088	58382	38067	37378	75445	993	982
17	TANUR	14261	14316	28577	17535	17249	34784	1004	984
18	MUDHOLE	21636	21537	43173	24612	25358	49970	995	1030
19	LOHESRA	12990	13762	26752	14901	16251	31152	1059	1091
20	DILAWARPUR	14019	14967	28986	15794	17005	32799	1068	1077
21	NIRMAL	48071	48191	96262	59227	60132	119359	1002	1015
22	LAXMANCHANDA	13964	14792	28756	16492	17537	34029	1059	1063
23	MAMDA	12224	12708	24932	14033	14825	28858	1040	1056
24	KHANPUR	23728	23279	47007	27671	27699	55370	981	1001
25	KADDAMPEDDUR	21020	20286	41306	24519	23782	48301	965	970
26	UTNUR	20762	19237	39999	27509	26025	53534	927	946
27	JAINOOR	10433	9793	20226	11934	11488	23422	939	963
28	KERAMERI	10426	10045	20471	12343	11957	24300	963	969
29	SIRPUR (U)	10257	10281	20538	10955	10938	21893	1002	998
30	JANNARAM	21242	20838	42080	24762	24657	49419	981	996
31	DANDEPALLE	21080	20687	41767	23389	23338	46727	981	998
32	LUXETTIPET	20240	19760	40000	23263	23490	46753	976	1010
33	MANDAMARRI	69604	65700	135304	93513	89044	182557	944	952
34	MANDAMARRI	57955	54828	112783	62789	60084	122873	946	957
35	KASIPET	13829	12925	26754	16268	15502	31770	935	953
36	TIRYANI	10963	10583	21546	11656	11464	23120	965	984
37	ASIFABAD	19828	19549	39377	25289	24397	49686	986	965
38	WANKDI	11747	11499	23246	14801	14335	29136	979	969
39	KAGAZ NAGAR	46008	44734	90742	52565	51263	103828	972	975
40	REBBANA	14196	13671	27867	16204	15544	31748	963	959
41	TANDUR	16567	16046	32613	16916	16870	33786	969	997
42	BELLAMPALLE	46462	44370	90832	47693	46218	93911	955	969
43	NENNAL	9570	9195	18765	10584	10508	21092	961	993
44	BHEEMINI	10290	9888	20178	12104	11571	23675	961	956
45	SIRPUR (T)	12243	11947	24190	14805	14117	28922	976	954
46	KOUTHALA	18491	18136	36627	22600	22330	44930	981	988
47	BEJJUR	17557	17492	35049	21534	21422	42956	996	995
48	DAHEGAON	13331	13401	26732	15186	15393	30579	1005	1014
49	VEMANPALLE	7623	7508	15131	9111	8990	18101	985	987
50	KOTAPALLE	13590	13568	27158	15224	15346	30570	998	1008
51	CHENNUR	20659	20237	40896	25489	25551	51040	980	1002
52	JAIPUR	20711	19679	40390	23760	22931	46691	950	965
<b>TOTAL</b>		<b>1052012</b>	<b>1030467</b>	<b>2082479</b>	<b>1246287</b>	<b>1233060</b>	<b>2479347</b>	<b>980</b>	<b>989</b>

**Table -1.13**

**MANDAL WISE LITERACY RATES - 1991 & 2001 CENSUS**

DISTRICT: ADILABAD

SI No	Name of the Mandal	Literacy Rates - 1991			Literacy Rates - 2001		
		Male	Female	Total	Male	Female	Total
1	TALAMADUGU	41.78	14.62	28.04	60.89	35.17	47.95
2	TAMSI	40.13	13.04	26.33	64.47	38.15	51.07
3	ADILABAD	66.05	38.92	52.83	78.32	57.36	67.88
4	JAINAD	45.97	16.69	31.15	65.86	38.44	52.03
5	BELA	47.45	18.84	33.01	68.60	43.03	55.96
6	NARNOOR	34.43	11.07	23.11	56.72	27.51	42.31
7	INDERAVELLY	43.63	15.10	29.73	33.09	19.92	26.46
8	GUDIHATHNUR	47.82	17.53	32.83	68.34	39.71	53.53
9	ICHODA	35.60	16.05	31.06	67.70	37.18	52.76
10	BAZARHATHNOOR	41.69	14.11	28.13	73.16	41.26	57.54
11	BOATH	48.47	17.33	32.85	70.75	39.28	54.93
12	NERADIGONDA	42.55	13.93	28.34	69.98	37.73	53.94
13	SARANGAPUR	37.73	11.58	24.23	56.18	28.01	41.49
14	KUNTALA	38.39	9.54	23.67	63.04	31.55	46.83
15	KUBEER	45.02	11.25	28.33	59.79	32.53	46.10
16	BHAINSA	52.96	22.12	37.52	70.98	43.26	57.20
17	TANUR	38.19	8.73	23.40	70.33	37.12	53.82
18	MUDHOLE	40.93	14.40	27.74	63.50	35.67	49.27
19	LOHESRA	39.03	10.78	24.39	58.35	29.51	43.18
20	DILAWARPUR	39.98	12.57	25.75	57.76	29.29	42.88
21	NIRMAL	57.30	30.74	43.92	75.52	52.48	63.86
22	LAXMANCHANDA	34.61	10.47	22.09	53.10	26.90	39.51
23	MAMDA	29.81	9.24	19.22	56.57	28.77	42.22
24	KHANPUR	44.44	18.60	31.64	65.84	40.78	53.25
25	KADDAMPEDDUR	35.89	10.33	23.30	57.21	30.33	43.96
26	UTNUR	53.19	22.29	38.46	72.32	43.70	58.39
27	JAINOOR	32.66	9.38	21.34	60.02	33.23	46.80
28	KERAMERI	23.84	6.57	15.44	47.45	24.97	36.41
29	SIRPUR (U)	23.74	6.98	15.42	51.79	28.10	39.97
30	JANNARAM	38.73	15.12	27.08	61.18	34.56	47.83
31	DANDEPALLE	36.60	12.32	24.56	62.65	35.70	49.19
32	LUXETTIPET	46.70	22.48	34.74	69.12	46.85	57.89
33	MANCHERIAL	54.98	33.88	44.77	75.67	57.43	66.77
34	MANDAMARRI	57.28	35.41	46.73	74.94	55.81	65.60
35	KASIPET	39.86	19.77	30.24	70.97	49.69	60.62
36	TIRYANI	29.73	10.81	20.48	57.18	30.01	43.73
37	ASIFABAD	41.57	23.17	32.46	60.16	37.15	48.85
38	WANKDI	26.52	8.34	17.55	48.92	25.18	37.24
39	KAGAZ NAGAR	59.20	35.23	47.39	77.12	55.94	66.66
40	REBBANA	39.56	16.57	28.29	63.31	40.70	52.24
41	TANDUR	45.74	23.56	34.91	65.41	44.38	54.90
42	BELLAMPALLE	58.43	36.26	47.62	76.78	57.19	67.14
43	NENNAL	26.25	6.78	16.75	23.54	13.48	18.53
44	BHEEMINI	21.97	7.48	14.85	49.64	29.06	39.52
45	SIRPUR (T)	38.43	16.20	27.48	63.17	36.91	50.33
46	KOUTHALA	29.39	7.38	18.52	49.05	22.07	35.68
47	BEJJUR	21.84	5.59	13.75	44.11	20.08	32.15
48	DAHEGAON	18.79	4.97	11.89	45.44	22.83	34.08
49	VEMANPALLE	23.01	7.38	15.21	51.42	25.62	38.67
50	KOTAPALLE	26.90	7.39	17.19	50.46	22.99	36.64
51	CHENNUR	43.43	21.68	32.71	64.16	43.20	53.66
52	JAIPUR	32.16	11.94	22.35	60.61	37.34	49.18
<b>TOTAL</b>		<b>45.05</b>	<b>20.60</b>	<b>32.96</b>	<b>65.56</b>	<b>41.38</b>	<b>53.51</b>

**Table -1.14**  
**POPULATION OF SCHEDULED CASTE AND PERCENTAGE OF**  
**SC POPULATION TO TOTAL POPULATION - 1991 CENSUS**

DISTRICT: ADILABAD

SL NO	NAME OF THE MANDAL	S.C. POPULATION			% OF SC POPULATION		
		MALE	FEMALE	TOTAL	MALE	FEMALE	TOTAL
1	TALAMADUGU	2721	2704	5425	21.39	20.91	21.15
2	TAMSI	2544	2628	5172	16.87	16.90	16.89
3	ADILABAD	7844	7808	15652	11.96	12.46	12.20
4	JAINAD	3014	2994	6008	15.63	15.24	15.43
5	BELA	936	934	1870	6.63	6.55	6.59
6	NARNOOR	3522	3262	6784	19.58	18.95	19.27
7	INDERAVELLY	1993	1874	3867	11.95	11.64	11.80
8	GUDIATHNUR	2236	2138	4374	20.75	20.30	20.53
9	ICHODA	2986	2906	5892	17.32	17.33	17.33
10	BAZARHATHNOOR	1705	1691	3396	15.77	16.15	15.95
11	BOATH	2362	2433	4795	12.67	12.97	12.82
12	NERADIGONDA	1409	1378	2787	13.90	13.80	13.85
13	SARANGAPUR	2666	2841	5507	15.50	15.65	15.58
14	KUNTALA	2005	2013	4018	16.09	15.70	15.89
15	KUBEER	2318	2308	4626	14.12	14.34	14.23
16	BHAINSA	3938	3998	7936	13.44	13.74	13.59
17	TANUR	2381	2334	4715	16.70	16.30	16.50
18	MUDHOLE	3763	3761	7524	17.39	17.46	17.43
19	LOHESRA	3098	3333	6431	23.85	24.22	24.04
20	DILAWARPUR	2577	2814	5391	18.38	18.80	18.60
21	NIRMAL	4934	5184	10118	10.26	10.76	10.51
22	LAXMANCHANDA	2532	2812	5344	18.13	19.01	18.58
23	MAMDA	1781	1809	3590	14.57	14.24	14.40
24	KHANPUR	3515	3414	6929	14.81	14.67	14.74
25	KADDAMPEDDUR	4585	4295	8880	21.81	21.17	21.50
26	UTNUR	3400	3164	6564	16.38	16.45	16.41
27	JAINOOR	897	833	1730	8.60	8.51	8.55
28	KERAMERI	955	956	1911	9.16	9.52	9.34
29	SIRPUR (U)	243	256	499	2.37	2.49	2.43
30	JANNARAM	5537	5486	11023	26.07	26.33	26.20
31	DANDEPALLE	4356	4066	8422	20.66	19.65	20.16
32	LUXETTIPET	4561	4424	8985	22.53	22.39	22.46
33	MANCHERIAL	12392	11852	24244	17.80	18.04	17.92
34	MANDAMARRI	13736	12760	26496	23.70	23.27	23.49
35	KASIPET	2812	2654	5466	20.33	20.53	20.43
36	TIRYANI	770	736	1506	7.02	6.95	6.99
37	ASIFABAD	2746	2507	5253	13.85	12.82	13.34
38	WANKDI	1494	1445	2939	12.72	12.57	12.64
39	KAGAZ NAGAR	7278	7353	14631	15.82	16.44	16.12
40	REBBANA	3837	3691	7528	27.03	27.00	27.01
41	TANDUR	3460	3422	6882	20.88	21.33	21.10
42	BELLAMPALLE	13022	12538	25560	28.03	28.26	28.14
43	NENNAL	3257	3108	6365	34.03	33.80	33.92
44	BHEEMINI	2462	2408	4870	23.93	24.35	24.14
45	SIRPUR (T)	2837	2696	5533	23.17	22.57	22.87
46	KOUTHALA	5213	5190	10403	28.19	28.62	28.40
47	BEJJUR	3401	3466	6867	19.37	19.81	19.59
48	DAHEGAON	3180	3111	6291	23.85	23.21	23.53
49	VEMANPALLE	1883	1806	3689	24.70	24.05	24.38
50	KOTAPALLE	5411	5372	10783	39.82	39.59	39.70
51	CHENNUR	5755	5437	11192	27.86	26.87	27.37
52	JAIPUR	6912	6367	13279	33.37	32.35	32.88
<b>TOTAL</b>		<b>195172</b>	<b>190770</b>	<b>385942</b>	<b>18.55</b>	<b>18.51</b>	<b>18.53</b>



**Table -1.15**  
**POPULATION OF SCHEDULED TRIBE AND PERCENTAGE OF**  
**ST POPULATION TO TOTAL POPULATION - 1991 CENSUS**

DISTRICT: ADILABAD

SL NO	NAME OF THE MANDAL	S.T. POPULATION			% OF ST POPULATION		
		MALE	FEMALE	TOTAL	MALE	FEMALE	TOTAL
1	TALAMADUGU	2978	3074	6052	23.41	23.77	23.59
2	TAMSI	3964	4094	8058	26.29	26.32	26.31
3	ADILABAD	7821	7105	14926	11.93	11.34	11.64
4	JAINAD	2161	2277	4438	11.21	11.59	11.40
5	BELA	4277	4347	8624	30.28	30.48	30.38
6	NARNOOR	12582	12206	24788	69.94	70.90	70.41
7	INDERAVELLY	10077	9833	19910	60.40	61.10	60.74
8	GUDIHATHNUR	3841	3839	7680	35.64	36.45	36.04
9	ICHODA	5150	4973	10123	29.87	29.66	29.77
10	BAZARHATHNOOR	4484	4302	8786	41.46	41.08	41.28
11	BOATH	5103	4933	10036	27.37	26.31	26.83
12	NERADIGONDA	4349	4354	8703	42.89	43.61	43.25
13	SARANGAPUR	2551	2578	5129	14.83	14.20	14.51
14	KUNTALA	1029	1071	2100	8.26	8.35	8.31
15	KUBEER	2380	2153	4533	14.50	13.38	13.95
16	BHAINSA	712	721	1433	2.43	2.48	2.45
17	TANUR	911	892	1803	6.39	6.23	6.31
18	MUDHOLE	1503	1317	2820	6.95	6.12	6.53
19	LOHESRA	1066	1153	2219	8.21	8.38	8.29
20	DILAWARPUR	1780	1866	3646	12.70	12.47	12.58
21	NIRMAL	1934	1784	3718	4.02	3.70	3.86
22	LAXMANCHANDA	752	791	1543	5.39	5.35	5.37
23	MAMDA	3242	3219	6461	26.52	25.33	25.91
24	KHANPUR	4546	4321	8867	19.16	18.56	18.86
25	KADDAMPEDDUR	4188	3883	8071	19.92	19.14	19.54
26	UTNUR	9369	8696	18065	45.13	45.20	45.16
27	JAINOOR	6355	6030	12385	60.91	61.57	61.23
28	KERAMERI	5145	5000	10145	49.35	49.78	49.56
29	SIRPUR (U)	9143	9242	18385	89.14	89.89	89.52
30	JANNARAM	2813	2680	5493	13.24	12.86	13.05
31	DANDEPALLE	1915	1872	3787	9.08	9.05	9.07
32	LUXETTIPET	457	428	885	2.26	2.17	2.21
33	MANCHERIAL	2150	1864	4014	3.09	2.84	2.97
34	MANDAMARRI	2286	2238	4524	3.94	4.08	4.01
35	KASIPET	4000	3809	7809	28.92	29.47	29.19
36	TIRYANI	8319	7999	16318	75.88	75.58	75.74
37	ASIFABAD	2937	3325	6262	14.81	17.01	15.90
38	WANKDI	3446	3444	6890	29.34	29.95	29.64
39	KAGAZ NAGAR	2283	2211	4494	4.96	4.94	4.95
40	REBBANA	1611	1591	3202	11.35	11.64	11.49
41	TANDUR	1020	991	2011	6.16	6.18	6.17
42	BELLAMPALLE	1674	1621	3295	3.60	3.65	3.63
43	NENNAL	1716	1635	3351	17.93	17.78	17.86
44	BHEEMINI	1303	1239	2542	12.66	12.53	12.60
45	SIRPUR (T)	1256	1165	2421	10.26	9.75	10.01
46	KOUTHALA	3094	2898	5992	16.73	15.98	16.36
47	BEJJUR	5748	5738	11486	32.74	32.80	32.77
48	DAHEGAON	2374	2359	4733	17.81	17.60	17.71
49	VEMANPALLE	1338	1311	2649	17.55	17.46	17.51
50	KOTAPALLE	1480	1463	2943	10.89	10.78	10.84
51	CHENNUR	1188	1141	2329	5.75	5.64	5.69
52	JAIPUR	2068	1957	4025	9.99	9.94	9.97
<b>TOTAL</b>		<b>179869</b>	<b>175033</b>	<b>354902</b>	<b>17.10</b>	<b>16.99</b>	<b>17.04</b>



**Table - 2.11**  
**TYPE WISE AND MANAGEMENT WISE INSTITUTIONS**

DISTRICT: ADILABAD

2000-2001

SL. NO.	TYPE/ MANAGEMENT	PRE- PRIMARY	PRIMARY SCHOOLS	UPPER PRIMARY	HIGH SCHOOLS	HIGHER SECONDARY	TOTAL
1	CENTRAL GOVT.	-	1	-	2	-	3
2	STATE GOVT.	-	1009	47	72	-	1128
3	M.P.P/Z.P.P	-	1822	215	183	-	2220
4	MUNICIPAL	-	-	-	-	-	-
5	PVT.AIDED	-	7	4	17	-	28
6	PVT.UNAIDED	-	45	101	107	1	254
<b>TOTAL</b>		<b>0</b>	<b>2884</b>	<b>367</b>	<b>381</b>	<b>1</b>	<b>3633</b>

**Table - 2.12**  
**TYPE WISE AND MANAGEMENT WISE ENROLMENT**

DISTRICT: ADILABAD

2000-2001

SL. NO.	TYPE/ MANAGEMENT	PRE- PRIMARY	PRIMARY SCHOOLS	UPPER PRIMARY	HIGH SCHOOLS	HIGHER SECONDARY	TOTAL
1	CENTRAL GOVT.	-	135	-	654	-	789
2	STATE GOVT.	-	43312	13232	24204	-	80748
3	M.P.P/Z.P.P	-	167182	52230	64506	-	283918
4	MUNICIPAL	-	-	-	-	-	-
5	PVT.AIDED	-	2356	1567	12928	-	16851
6	PVT.UNAIDED	-	12806	26261	66022	277	105366
<b>TOTAL</b>		<b>0</b>	<b>225791</b>	<b>93290</b>	<b>168314</b>	<b>277</b>	<b>487672</b>

**Table - 2.13**  
**TYPE WISE AND MANAGEMENT WISE TEACHERS**

DISTRICT: ADILABAD

2000-2001

SL. NO.	TYPE/ MANAGEMENT	PRE- PRIMARY	PRIMARY SCHOOLS	UPPER PRIMARY	HIGH SCHOOLS	HIGHER SECONDARY	TOTAL
1	CENTRAL GOVT.	-	6	-	41	-	47
2	STATE GOVT.	-	1582	333	875	-	2790
3	M.P.P/Z.P.P	-	3205	982	1647	-	5834
4	MUNICIPAL	-	-	-	-	-	-
5	PVT.AIDED	-	77	38	378	-	493
6	PVT.UNAIDED	-	399	1121	2102	16	3638
<b>TOTAL</b>		<b>0</b>	<b>5269</b>	<b>2474</b>	<b>5043</b>	<b>16</b>	<b>12802</b>

**Table - 2.21**  
**TYPE WISE AND MANAGEMENT WISE B.C. ENROLMENT**  
 DISTRICT: ADILABAD 2000-2001

SL. NO.	TYPE/ MANAGEMENT	PRE- PRIMARY	PRIMARY SCHOOLS	UPPER PRIMARY	HIGH SCHOOLS	HIGHER SECONDARY	TOTAL
1	CENTRAL GOVT.	-	26	-	-	-	26
2	STATE GOVT.	-	4237	2688	5031	-	11956
3	M.P./P/Z.P.P	-	74905	29092	34409	-	138406
4	MUNICIPAL	-	-	-	-	-	-
5	PVT.AIDED	-	1206	615	5177	-	6998
6	PVT.UNAIDED	-	7450	13944	35627	147	57168
<b>TOTAL</b>		<b>0</b>	<b>87824</b>	<b>46339</b>	<b>80244</b>	<b>147</b>	<b>214554</b>

**Table - 2.22**  
**TYPE WISE AND MANAGEMENT WISE S.C.ENROLMENT**  
 DISTRICT: ADILABAD 2000-2001

SL. NO.	TYPE/ MANAGEMENT	PRE- PRIMARY	PRIMARY SCHOOLS	UPPER PRIMARY	HIGH SCHOOLS	HIGHER SECONDARY	TOTAL
1	CENTRAL GOVT.	-	100	-	168	-	268
2	STATE GOVT.	-	3288	1683	5340	-	10311
3	M.P./P/Z.P.P	-	41669	12254	14886	-	68809
4	MUNICIPAL	-	-	-	-	-	-
5	PVT.AIDED	-	728	179	2743	-	3650
6	PVT.UNAIDED	-	1730	4077	9990	38	15835
<b>TOTAL</b>		<b>0</b>	<b>47515</b>	<b>18193</b>	<b>33127</b>	<b>38</b>	<b>98873</b>

**Table - 2.23**  
**TYPE WISE AND MANAGEMENT WISE S.T. ENROLMENT**  
 DISTRICT: ADILABAD 2000-2001

SL. NO.	TYPE/ MANAGEMENT	PRE- PRIMARY	PRIMARY SCHOOLS	UPPER PRIMARY	HIGH SCHOOLS	HIGHER SECONDARY	TOTAL
1	CENTRAL GOVT.	-	-	-	75	-	75
2	STATE GOVT.	-	30984	4695	8315	-	43994
3	M.P./P/Z.P.P	-	32346	3901	4662	-	40909
4	MUNICIPAL	-	-	-	-	-	-
5	PVT.AIDED	-	41	21	217	-	279
6	PVT.UNAIDED	-	451	1820	2634	12	4917
<b>TOTAL</b>		<b>0</b>	<b>63822</b>	<b>10437</b>	<b>15903</b>	<b>12</b>	<b>90174</b>

**Table - 2.31**  
**TYPE WISE AND MANAGEMENT WISE B.C. TEACHERS**

DISTRICT: ADILABAD

2000-2001

SL. NO.	TYPE/ MANAGEMENT	PRE- PRIMARY	PRIMARY SCHOOLS	UPPER PRIMARY	HIGH SCHOOLS	HIGHER SECONDARY	TOTAL
1	CENTRAL GOVT.	-	-	-	2	-	2
2	STATE GOVT.	-	134	84	280	-	498
3	M.P.P/Z.P.P	-	1518	378	738	-	2634
4	MUNICIPAL	-	-	-	-	-	-
5	PVT.AIDED	-	42	13	116	-	171
6	PVT.UNAIDED	-	224	627	947	10	1808
<b>TOTAL</b>		<b>0</b>	<b>1918</b>	<b>1102</b>	<b>2083</b>	<b>10</b>	<b>5113</b>

**Table - 2.32**  
**TYPE WISE AND MANAGEMENT WISE S.C. TEACHERS**

DISTRICT: ADILABAD

2000-2001

SL. NO.	TYPE/ MANAGEMENT	PRE- PRIMARY	PRIMARY SCHOOLS	UPPER PRIMARY	HIGH SCHOOLS	HIGHER SECONDARY	TOTAL
1	CENTRAL GOVT.	-	-	-	9	-	9
2	STATE GOVT.	-	52	33	94	-	179
3	M.P.P/Z.P.P	-	424	120	137	-	681
4	MUNICIPAL	-	-	-	-	-	-
5	PVT.AIDED	-	4	-	16	-	20
6	PVT.UNAIDED	-	30	131	173	-	334
<b>TOTAL</b>		<b>0</b>	<b>510</b>	<b>284</b>	<b>429</b>	<b>0</b>	<b>1223</b>

**Table - 2.33**  
**TYPE WISE AND MANAGEMENT WISE S.T. TEACHERS**

DISTRICT: ADILABAD

2000-2001

SL. NO.	TYPE/ MANAGEMENT	PRE- PRIMARY	PRIMARY SCHOOLS	UPPER PRIMARY	HIGH SCHOOLS	HIGHER SECONDARY	TOTAL
1	CENTRAL GOVT.	-	2	-	1	-	3
2	STATE GOVT.	-	1124	96	150	-	1370
3	M.P.P/Z.P.P	-	254	36	37	-	327
4	MUNICIPAL	-	-	-	-	-	-
5	PVT.AIDED	-	1	-	12	-	13
6	PVT.UNAIDED	-	11	26	50	-	87
<b>TOTAL</b>		<b>0</b>	<b>1392</b>	<b>158</b>	<b>250</b>	<b>0</b>	<b>1800</b>

**Table - 2.41**  
**TYPE WISE AND MEDIUM WISE INSTITUTIONS**  
**EXCLUSIVE SCHOOLS**

DISTRICT: ADILABAD

2000-2001

SL. NO.	TYPE/ MEDIUM	PRE-PRIMARY	PRIMARY SCHOOLS	UPPER PRIMARY	HIGH SCHOOLS	HIGHER SECONDARY	TOTAL
1	TELUGU	-	2818	319	306	1	3444
2	ENGLISH	-	5	19	32	-	56
3	URDU	-	19	11	9	-	39
4	HINDI	-	-	-	5	-	5
5	MARATHI	-	10	2	1	-	13
<b>TOTAL</b>		-	<b>2852</b>	<b>351</b>	<b>353</b>	<b>1</b>	<b>3557</b>

**Table - 2.42**  
**TYPE WISE AND MEDIUM WISE ENROLMENT**  
**EXCLUSIVE SCHOOLS**

DISTRICT: ADILABAD

2000-2001

SL. NO.	TYPE/ MEDIUM	PRE-PRIMARY	PRIMARY SCHOOLS	UPPER PRIMARY	HIGH SCHOOLS	HIGHER SECONDARY	TOTAL
1	TELUGU	-	212186	77321	116525	277	406309
2	ENGLISH	-	2289	4295	21384	-	27968
3	URDU	-	2350	3008	3039	-	8397
4	HINDI	-	-	-	3451	-	3451
5	MARATHI	-	928	571	87	-	1586
<b>TOTAL</b>		-	<b>217753</b>	<b>85195</b>	<b>144486</b>	<b>277</b>	<b>447711</b>

**Table - 2.43**  
**TYPE WISE AND MEDIUM WISE TEACHERS**  
**EXCLUSIVE SCHOOLS**

DISTRICT: ADILABAD

2000-2001

SL. NO.	TYPE/ MEDIUM	PRE-PRIMARY	PRIMARY SCHOOLS	UPPER PRIMARY	HIGH SCHOOLS	HIGHER SECONDARY	TOTAL
1	TELUGU	-	4977	1944	3463	16	10400
2	ENGLISH	-	49	175	630	-	854
3	URDU	-	49	99	87	-	235
4	HINDI	-	-	-	88	-	88
5	MARATHI	-	20	10	7	-	37
<b>TOTAL</b>		-	<b>5095</b>	<b>2228</b>	<b>4275</b>	<b>16</b>	<b>11614</b>

**Table - 2.51**  
**TYPE WISE AND MEDIUM WISE INSTITUTIONS**  
**PARALLEL SCHOOLS**

DISTRICT: ADILABAD

2000-2001

SL. NO.	TYPE/ MEDIUM	PRE-PRIMARY	PRIMARY SCHOOLS	UPPER PRIMARY	HIGH SCHOOLS	HIGHER SECONDARY	TOTAL
1	TELUGU &	-	1	-	-	-	1
2	TELUGU & ENGLISH	-	1	2	10	-	13
3	TELUGU & URDU	-	9	10	7	-	26
4	TELUGU & MARATHI	-	7	3	3	-	13
5	ENGLISH & URDU	-	-	-	1	-	1
6	ENGLISH & HINDI	-	1	-	2	-	3
7	URDU & MARATHI	-	1	-	-	-	1
8	HINDI &	-	12	1	-	-	13
9	TELUGU & URDU & MARATHI	-	-	-	5	-	5
<b>TOTAL</b>		-	<b>32</b>	<b>16</b>	<b>28</b>	-	<b>76</b>

**Table - 2.52**  
**TYPE WISE AND MEDIUM WISE ENROLMENT**  
**PARALLEL SCHOOLS**

DISTRICT: ADILABAD

2000-2001

SL. NO.	TYPE/ MEDIUM	PRE-PRIMARY	PRIMARY SCHOOLS	UPPER PRIMARY	HIGH SCHOOLS	HIGHER SECONDARY	TOTAL
1	TELUGU	-	3602	4799	14133	-	22534
2	ENGLISH	-	394	537	4560	-	5491
3	URDU	-	855	2057	3613	-	6525
4	HINDI	-	542	176	534	-	1252
5	MARATHI	-	889	337	988	-	2214
6	BENGALI	-	1756	189	-	-	1945
<b>TOTAL</b>		-	<b>8038</b>	<b>8095</b>	<b>23828</b>	-	<b>39961</b>

**Table - 2.53**  
**TYPE WISE AND MEDIUM WISE TEACHERS**  
**PARALLEL SCHOOLS**

DISTRICT: ADILABAD

2000-2001

SL. NO.	TYPE/ MEDIUM	PRE-PRIMARY	PRIMARY SCHOOLS	UPPER PRIMARY	HIGH SCHOOLS	HIGHER SECONDARY	TOTAL
1	TELUGU	-	66	159	449	-	674
2	ENGLISH	-	10	21	175	-	206
3	URDU	-	13	47	83	-	143
4	HINDI	-	16	-	19	-	35
5	MARATHI	-	16	12	42	-	70
6	BENGALI	-	53	7	-	-	60
<b>TOTAL</b>		-	<b>174</b>	<b>246</b>	<b>768</b>	-	<b>1188</b>

**Table - 2.61**  
**CLASS - WISE ALL & B.C. ENROLMENT**

DISTRICT: ADILABAD

2000-2001

CLASSES	ALL ENROLMENT			% to Total	B.C. ENROLMENT		
	BOYS	GIRLS	TOTAL		BOYS	GIRLS	TOTAL
PRE-PRIMARY	4109	2997	7106	1.46	1727	1400	3127
I	55043	54112	109155	22.38	20486	20092	40578
II	38386	38125	76511	15.69	15694	15469	31163
III	31105	28996	60101	12.32	13460	12784	26244
IV	25680	23820	49500	10.15	11720	10849	22569
V	24553	21216	45769	9.39	11431	10107	21538
I-V	174767	166269	341036	69.93	72791	69301	142092
VI	20591	15723	36314	7.45	9940	7671	17611
VII	17992	13938	31930	6.55	8791	6986	15777
VI-VII	38583	29661	68244	13.99	18731	14657	33388
VIII	15552	11177	26729	5.48	7801	5559	13360
IX	13694	9635	23329	4.78	6991	4867	11858
X	12621	8607	21228	4.35	6358	4371	10729
VIII-X	41867	29419	71286	14.62	21150	14797	35947
XI	0	0	0	0.00	0	0	0
XII	0	0	0	0.00	0	0	0
XI-XII	0	0	0	0.00	0	0	0
I-X	255217	225349	480566	98.54	112672	98755	211427
P.P-XII	259326	228346	487672	100.00	114399	100155	214554



**Table - 2.62**  
**CLASS - WISE S.C. & S.T. ENROLMENT**

DISTRICT: ADILABAD

2000-2001

CLASSES	S.C. ENROLMENT			S.T. ENROLMENT		
	BOYS	GIRLS	TOTAL	BOYS	GIRLS	TOTAL
PRE-PRIMARY	514	343	857	382	285	667
I	10303	10197	20500	16860	16726	33586
II	8027	8146	16173	8783	8579	17362
III	6547	6085	12632	6157	5091	11248
IV	5418	5016	10434	4233	3327	7560
V	5296	4323	9619	3353	2279	5632
I-V	35591	33767	69358	39386	36002	75388
VI	4499	3163	7662	2563	1538	4101
VII	3910	2692	6602	2245	1225	3470
VI-VII	8409	5855	14264	4808	2763	7571
VIII	3354	2139	5493	1680	889	2569
IX	2832	1727	4559	1443	732	2175
X	2719	1623	4342	1214	590	1804
VIII-X	8905	5489	14394	4337	2211	6548
XI	0	0	0	0	0	0
XII	0	0	0	0	0	0
XI-XII	0	0	0	0	0	0
I-X	52905	45111	98016	48531	40976	89507
P.P-XII	53419	45454	98873	48913	41261	90174

*Mandal-Wise  
Information*

**Table - 3.11**  
**CLASS WISE ENROLMENT**  
**ALL - BOYS**

2000-2001

SL NO	MANDAL	PP	I	II	III	IV	V	VI	VII	VIII	IX	X	XI	XII
1	TALAMADUGU	-	772	455	413	350	296	295	239	205	177	163	-	-
2	TAMSI	4	1012	575	476	478	438	277	221	186	235	190	-	-
3	ADILABAD	976	2892	1683	2244	1979	1914	1870	1593	1358	1154	1217	-	-
4	JAINAD	-	1188	692	502	478	485	452	354	215	219	205	-	-
5	BELA	-	1118	724	559	405	359	296	223	214	188	165	-	-
6	NARNOOR	9	1784	752	463	283	262	221	169	155	196	175	-	-
7	INDERAVELLY	-	1336	800	453	360	366	235	179	171	135	96	-	-
8	GUDIHATHNUR	-	680	423	387	261	218	184	182	150	134	83	-	-
9	ICHODA	113	1117	716	608	514	490	406	353	245	208	204	-	-
10	BAZARHATHNOOR	-	603	478	360	235	246	208	158	129	116	91	-	-
11	BOATH	4	865	764	566	420	362	365	303	322	299	251	-	-
12	NERADIGONDA	-	578	435	320	234	199	139	109	81	78	61	-	-
13	SARANGAPUR	-	893	507	387	336	301	211	172	182	139	149	-	-
14	KUNTALA	-	599	383	311	215	243	214	145	105	77	83	-	-
15	KUBEER	-	488	850	544	412	316	266	172	169	177	146	-	-
16	BHAINSA	196	1309	946	969	726	720	432	329	285	280	196	-	-
17	TANUR	25	698	690	623	468	429	173	126	73	61	47	-	-
18	MUDHOLE	-	713	863	612	447	408	362	330	315	297	277	-	-
19	LOHESRA	12	534	639	368	294	312	236	207	165	137	142	-	-
20	DILAWARPUR	18	756	445	326	332	350	226	190	190	176	177	-	-
21	NIRMAL	40	2018	1405	1306	1256	1225	993	1045	761	497	593	-	-
22	LAXMANCHANDA	65	739	541	411	334	309	287	217	186	200	179	-	-
23	MAMDA	13	696	385	265	228	189	149	136	115	102	87	-	-
24	KHANPUR	69	1561	716	668	555	562	474	380	316	261	247	-	-
25	KADDAMPEDDUR	-	1324	630	502	452	426	307	231	178	195	147	-	-
26	UTNUR	235	1730	801	771	614	559	493	452	266	217	243	-	-
27	JAINOOR	8	688	765	335	176	140	138	126	101	110	92	-	-
28	KERAMERI	-	667	378	319	227	159	84	71	65	32	30	-	-
29	SIRPUR (U)	6	1061	390	261	166	151	84	95	52	19	-	-	-
30	JANNARAM	64	1121	541	527	469	507	408	349	289	241	204	-	-
31	DANDEPALLE	-	900	555	404	383	446	376	282	331	305	316	-	-
32	LUXETTIPET	188	635	865	515	489	474	435	352	330	271	214	-	-
33	MANCHERIAL	569	2409	2310	2150	2162	2238	2312	2255	1895	1705	1603	-	-
34	MANDAMARRI	258	1356	1485	1297	1245	1247	1222	1264	1136	1174	1153	-	-
35	KASIPET	-	789	463	319	282	315	288	303	236	222	235	-	-
36	TIRYANI	-	982	402	323	224	155	119	112	106	82	59	-	-
37	ASIFABAD	126	935	993	919	620	507	441	346	322	274	233	-	-
38	WANKDI	-	710	532	450	296	230	145	122	97	90	69	-	-
39	KAGAZ NAGAR	591	2477	1758	1587	1424	1333	1235	1078	999	886	807	-	-
40	REBBANA	142	876	615	521	477	414	277	222	161	130	103	-	-
41	TANDUR	8	585	363	317	302	267	241	204	290	264	204	-	-
42	BELLAMPALLE	187	1189	1049	1079	926	1082	1018	981	1038	833	733	-	-
43	NENNAL	15	646	385	240	246	149	107	139	144	113	107	-	-
44	BHEEMINI	-	664	358	373	255	179	98	67	86	54	56	-	-
45	SIRPUR (T)	15	893	490	530	360	255	364	262	193	168	170	-	-
46	KOUTHALA	15	1807	790	600	397	690	206	163	132	76	63	-	-
47	BEJJUR	85	1455	628	396	250	219	154	124	78	49	14	-	-
48	DAHEGAON	-	956	586	355	305	177	151	88	43	34	24	-	-
49	VEMANPALLE	25	384	386	274	225	167	31	35	30	17	23	-	-
50	KOTAPALLE	-	831	607	404	244	221	131	69	34	18	22	-	-
51	CHENNUR	28	918	768	737	508	497	408	340	257	225	190	-	-
52	JAIPUR	-	1106	526	459	356	350	347	328	370	347	283	-	-
<b>TOTAL</b>		<b>4109</b>	<b>55043</b>	<b>38386</b>	<b>31105</b>	<b>25680</b>	<b>24553</b>	<b>20591</b>	<b>17992</b>	<b>15552</b>	<b>13694</b>	<b>12621</b>	<b>0</b>	<b>0</b>

**Table - 3.12**  
**CLASS WISE ENROLMENT**  
**ALL - GIRLS**

2000-2001

SL NO	MANDAL	PP	I	II	III	IV	V	VI	VII	VIII	IX	X	XI	XII
1	TALAMADUGU	-	677	485	401	360	275	194	107	98	89	68	-	-
2	TAMSI	5	1037	760	532	460	350	163	111	82	80	52	-	-
3	ADILABAD	677	2743	2517	2140	1927	1894	1723	1534	1280	1071	1007	-	-
4	JAINAD	-	1219	721	562	473	467	286	199	194	117	113	-	-
5	BELA	-	1042	759	438	350	302	200	139	99	82	73	-	-
6	NARNOOR	24	1750	714	380	225	162	124	124	36	41	37	-	-
7	INDERAVELLY	-	1395	803	505	343	248	186	176	81	105	47	-	-
8	GUDIHATHNUR	-	708	484	365	256	226	133	101	68	59	52	-	-
9	ICHODA	71	1087	801	591	410	372	296	170	93	74	73	-	-
10	BAZARHATHNOOR	-	606	555	347	226	160	110	66	36	31	27	-	-
11	BOATH	6	952	790	653	445	360	334	259	229	150	179	-	-
12	NERADIGONDA	-	589	458	260	191	159	97	79	43	34	32	-	-
13	SARANGAPUR	-	896	439	328	286	241	170	124	94	71	59	-	-
14	KUNTALA	-	566	370	299	230	200	81	80	57	39	26	-	-
15	KUBEER	-	519	880	585	388	245	120	84	65	54	44	-	-
16	BHAINSA	147	1242	897	875	697	640	286	238	247	229	158	-	-
17	TANUR	24	667	728	631	442	341	83	50	27	29	12	-	-
18	MUDHOLE	-	740	934	697	528	399	200	151	125	98	74	-	-
19	LOHESRA	9	481	570	360	267	248	189	139	88	73	55	-	-
20	DILAWARPUR	22	586	400	364	328	303	199	178	121	120	78	-	-
21	NIRMAL	24	1843	1327	1280	1183	1219	893	823	690	611	529	-	-
22	LAXMANCHANDA	40	724	523	381	336	273	198	147	106	87	96	-	-
23	MAMDA	11	801	404	302	185	162	109	87	82	50	39	-	-
24	KHANPUR	40	1492	717	553	441	453	318	251	213	178	127	-	-
25	KADDAMPEDDUR	-	1253	612	425	354	285	141	122	79	62	45	-	-
26	UTNUR	189	1610	821	646	568	493	372	338	203	167	156	-	-
27	JAINOOR	13	665	782	333	225	201	18	14	19	14	12	-	-
28	KERAMERI	-	673	277	272	166	106	25	25	10	1	3	-	-
29	SIRPUR (U)	6	1084	389	209	148	98	80	24	12	8	-	-	-
30	JANNARAM	51	1129	514	431	361	406	284	263	194	180	164	-	-
31	DANDEPALLE	-	1036	627	492	340	327	294	223	157	139	97	-	-
32	LUXETTIPET	137	600	956	542	493	429	408	355	299	251	178	-	-
33	MANCHERIAL	414	2150	2138	2058	1944	2044	1853	1946	1672	1498	1418	-	-
34	MANDAMARRI	265	1265	1384	1290	1248	1279	1247	1267	1108	1011	1107	-	-
35	KASIPET	-	820	474	368	303	274	227	242	139	139	113	-	-
36	TIRYANI	-	930	338	243	193	108	113	99	70	75	72	-	-
37	ASIFABAD	82	910	997	791	549	413	385	261	265	189	143	-	-
38	WANKDI	-	711	595	311	216	137	72	59	36	19	31	-	-
39	KAGAZ NAGAR	398	2615	1758	1427	1386	1243	1025	940	846	724	696	-	-
40	REBBANA	38	878	589	454	397	372	207	162	107	84	57	-	-
41	TANDUR	4	618	104	385	305	305	242	217	206	214	158	-	-
42	BELLAMPALLE	114	1239	1012	923	977	961	886	1030	801	794	681	-	-
43	NENNAL	18	563	372	229	170	141	76	54	57	43	38	-	-
44	BHEEMINI	-	618	367	279	199	133	54	39	19	13	5	-	-
45	SIRPUR (T)	15	895	504	391	316	250	167	129	97	75	46	-	-
46	KOUTHALA	21	1792	661	406	317	178	105	73	64	35	28	-	-
47	BEJJUR	72	1354	559	277	213	122	100	64	22	14	10	-	-
48	DAHEGAON	-	1097	524	306	261	149	72	48	28	15	17	-	-
49	VEMANPALLE	41	428	356	190	137	116	29	26	25	11	15	-	-
50	KOTAPALLE	-	876	589	359	201	158	60	37	19	6	8	-	-
51	CHENNUR	19	911	910	670	473	431	275	266	211	167	147	-	-
52	JAIPUR	-	1027	580	460	383	358	214	198	158	115	105	-	-
<b>TOTAL</b>		<b>2997</b>	<b>54112</b>	<b>38125</b>	<b>28996</b>	<b>23820</b>	<b>21216</b>	<b>15723</b>	<b>13938</b>	<b>11177</b>	<b>9635</b>	<b>8607</b>	<b>0</b>	<b>0</b>

LIBRARY & DOCUMENTATION CENTRE  
National Institute of Educational  
Planning and Administration,  
17-B, Sri Aurobindo Marg,  
New Delhi-110016  
DOC. No. D-11554  
Date: 12-08-2002.

**Table - 3.13**  
**CLASS WISE ENROLMENT**  
**ALL - TOTAL**

2000-2001

SL NO	MANDAL	PP	I	II	III	IV	V	VI	VII	VIII	IX	X	XI	XII
1	TALAMADUGU	-	1449	940	814	710	571	489	346	303	266	231	-	-
2	TAMSI	9	2049	1435	1008	938	788	440	332	268	315	242	-	-
3	ADILABAD	1653	5638	5200	4384	3906	3808	3593	3127	2638	2225	2224	-	-
4	JAINAD	-	2407	1413	1064	951	952	738	553	409	336	318	-	-
5	BELA	-	2160	1483	997	755	661	496	362	313	270	238	-	-
6	NARNOOR	33	3534	1466	843	508	424	345	293	191	237	212	-	-
7	INDERAVELLY	-	2731	1603	958	703	614	421	355	252	240	143	-	-
8	GUDIHATHNUR	-	1388	907	752	517	444	317	283	218	193	135	-	-
9	ICHODA	184	2204	1517	1199	924	862	702	523	338	282	277	-	-
10	BAZARHATHNOOR	-	1209	1033	707	461	406	318	224	165	147	118	-	-
11	BOATH	10	1817	1554	1219	865	722	699	562	551	449	430	-	-
12	NERADIGONDA	-	1167	893	580	425	358	236	188	124	112	93	-	-
13	SARANGAPUR	-	1789	946	715	622	542	381	296	276	210	208	-	-
14	KUNTALA	-	1165	753	610	445	443	295	225	162	116	109	-	-
15	KUBEER	-	1007	1730	1129	800	561	386	256	234	231	190	-	-
16	BHAINSA	343	2551	1843	1844	1423	1360	718	567	532	509	354	-	-
17	TANUR	49	1365	1418	1254	910	770	256	176	100	90	59	-	-
18	MUDHOLE	-	1453	1797	1309	975	807	562	481	440	395	351	-	-
19	LOHESRA	21	1015	1209	728	561	560	425	346	253	210	197	-	-
20	DILAWARPUR	40	1342	845	690	660	653	425	368	311	296	255	-	-
21	NIRMAL	64	3861	2732	2586	2439	2444	1886	1868	1451	1108	1122	-	-
22	LAXMANCHANDA	105	1463	1064	792	670	582	485	364	292	287	275	-	-
23	MAMDA	24	1497	789	567	413	351	258	223	197	152	126	-	-
24	KHANPUR	109	3053	1433	1221	996	1015	792	631	529	439	374	-	-
25	KADDAMPEDDUR	-	2577	1242	927	806	711	448	353	257	257	192	-	-
26	UTNUR	424	3340	1622	1417	1182	1052	865	790	469	384	399	-	-
27	JAINOOR	21	1353	1547	668	401	341	156	140	120	124	104	-	-
28	KERAMERI	-	1340	655	591	393	265	109	96	75	33	33	-	-
29	SIRPUR (U)	12	2145	779	470	314	249	164	119	64	27	-	-	-
30	JANNARAM	115	2250	1055	958	830	913	692	612	483	421	368	-	-
31	DANDEPALLE	-	1936	1182	896	723	773	670	505	488	444	413	-	-
32	LUXETTIPET	325	1235	1821	1057	982	903	843	707	629	522	392	-	-
33	MANCHERIAL	983	4559	4448	4208	4106	4282	4165	4201	3567	3203	3021	-	-
34	MANDAMARRI	523	2621	2869	2587	2493	2526	2469	2531	2244	2185	2260	-	-
35	KASIPET	-	1609	937	687	585	589	515	545	375	361	348	-	-
36	TIRYANI	-	1912	740	566	417	263	232	211	176	157	131	-	-
37	ASIFABAD	208	1845	1990	1710	1169	920	826	607	587	463	376	-	-
38	WANKDI	-	1421	1127	761	512	367	217	181	133	109	100	-	-
39	KAGAZ NAGAR	989	5092	3516	3014	2810	2576	2260	2018	1845	1610	1503	-	-
40	REBBANA	180	1754	1204	975	874	786	484	384	268	214	160	-	-
41	TANDUR	12	1203	767	702	607	572	483	421	496	478	362	-	-
42	BELLAMPALLE	301	2428	2061	2002	1903	2043	1904	2011	1839	1627	1414	-	-
43	NENNAL	33	1209	757	469	416	290	183	193	201	156	145	-	-
44	BHEEMINI	-	1282	725	652	454	312	152	106	105	67	61	-	-
45	SIRPUR (T)	30	1788	994	921	676	505	531	391	290	243	216	-	-
46	KOUTHALA	36	3599	1451	1006	714	868	311	236	196	111	91	-	-
47	BEJJUR	157	2809	1187	673	463	341	254	188	100	63	24	-	-
48	DAHEGAON	-	2053	1110	661	566	326	223	136	71	49	41	-	-
49	VEGANPALLE	66	812	742	464	362	283	60	61	55	28	38	-	-
50	KOTAPALLE	-	1707	1196	763	445	379	191	106	53	24	30	-	-
51	CHENNUR	47	1829	1678	1407	981	928	683	606	468	392	337	-	-
52	JAIPUR	-	2133	1106	919	739	708	561	526	528	462	388	-	-
<b>TOTAL</b>		<b>7106</b>	<b>109155</b>	<b>76511</b>	<b>60101</b>	<b>49500</b>	<b>45769</b>	<b>36314</b>	<b>31930</b>	<b>26729</b>	<b>23329</b>	<b>21228</b>	<b>0</b>	<b>0</b>

**Table - 3.14**  
**STAGE WISE ENROLMENT**  
ALL - BOYS

2000-2001

SL NO	MANDAL	PP	I - V	VI - VII	VIII - X	XI - XII	I - X	PP - XII
1	TALAMADUGU	-	2286	534	545	-	3365	3365
2	TAMSI	4	3079	498	611	-	4188	4192
3	ADILABAD	976	11712	3463	3729	-	18904	19880
4	JAINAD	-	3345	806	639	-	4790	4790
5	BELA	-	3165	519	567	-	4251	4251
6	NARNOOR	9	3544	390	526	-	4460	4469
7	INDERAVELLY	-	3315	414	402	-	4131	4131
8	GUDIHATHNUR	-	1969	366	367	-	2702	2702
9	ICHODA	113	3445	759	657	-	4861	4974
10	BAZARHATHNOOR	-	1922	366	336	-	2624	2624
11	BOATH	4	2977	668	872	-	4517	4521
12	NERADIGONDA	-	1766	248	220	-	2234	2234
13	SARANGAPUR	-	2424	383	470	-	3277	3277
14	KUNTALA	-	1751	359	265	-	2375	2375
15	KUBEER	-	2610	438	492	-	3540	3540
16	BHAINSA	196	4670	761	761	-	6192	6388
17	TANUR	25	2908	299	181	-	3388	3413
18	MUDHOLE	-	3043	692	889	-	4624	4624
19	LOHESRA	12	2147	443	444	-	3034	3046
20	DILAWARPUR	18	2209	416	543	-	3168	3186
21	NIRMAL	40	7210	2038	1851	-	11099	11139
22	LAXMANCHANDA	65	2334	504	565	-	3403	3468
23	MAMDA	13	1763	285	304	-	2352	2365
24	KHANPUR	69	4062	854	824	-	5740	5809
25	KADDAMPEDDUR	-	3334	538	520	-	4392	4392
26	UTNUR	235	4475	945	726	-	6146	6381
27	JAINOOR	8	2104	264	303	-	2671	2679
28	KERAMERI	-	1750	155	127	-	2032	2032
29	SIRPUR (U)	6	2029	179	71	-	2279	2285
30	JANNARAM	64	3165	757	734	-	4656	4720
31	DANDEPALLE	-	2688	658	952	-	4298	4298
32	LUXETTIPET	188	2978	787	815	-	4580	4768
33	MANCHERIAL	569	11269	4567	5203	-	21039	21608
34	MANDAMARRI	258	6630	2486	3463	-	12579	12837
35	KASIPET	-	2168	591	693	-	3452	3452
36	TIRYANI	-	2086	231	247	-	2564	2564
37	ASIFABAD	126	3974	787	829	-	5590	5716
38	WANKDI	-	2218	267	256	-	2741	2741
39	KAGAZ NAGAR	591	8579	2313	2692	-	13584	14175
40	REBBANA	142	2903	499	394	-	3796	3938
41	TANDUR	8	1834	445	758	-	3037	3045
42	BELLAMPALLE	187	5325	1999	2604	-	9928	10115
43	NENNAL	15	1666	246	364	-	2276	2291
44	BHEEMINI	-	1829	165	196	-	2190	2190
45	SIRPUR (T)	15	2528	626	531	-	3685	3700
46	KOUTHALA	15	4284	369	271	-	4924	4939
47	BEJJUR	85	2948	278	141	-	3367	3452
48	DAHEGAON	-	2379	239	101	-	2719	2719
49	VEMANPALLE	25	1436	66	70	-	1572	1597
50	KOTAPALLE	-	2307	200	74	-	2581	2581
51	CHENNUR	28	3428	748	672	-	4848	4876
52	JAIPUR	-	2797	675	1000	-	4472	4472
<b>TOTAL</b>		<b>4109</b>	<b>174767</b>	<b>38583</b>	<b>41867</b>	<b>-</b>	<b>255217</b>	<b>259326</b>

**Table - 3.15**  
**SEX AGE WISE ENROLMENT**  
**ALL - GIRLS**

2000-2001

SL NO	MANDAL	PP	I - V	VI - VII	VIII - X	XI - XII	I - X	PP - XII
1	TALAMADUGU	-	2198	301	255	-	2754	2754
2	TAMSI	5	3139	274	214	-	3627	3632
3	ADILABAD	677	11224	3257	3358	-	17839	18516
4	JAINAD	-	3442	485	424	-	4351	4351
5	BELA	-	2891	339	254	-	3484	3484
6	NARNOOR	24	3231	248	114	-	3593	3617
7	INDERAVELLY	-	3294	362	233	-	3889	3889
8	GUDIHATHNUR	-	2039	234	179	-	2452	2452
9	ICHODA	71	3261	466	240	-	3967	4038
10	BAZARHATHNOOR	-	1894	176	94	-	2164	2164
11	BOATH	6	3200	593	558	-	4351	4357
12	NERADIGONDA	-	1657	176	109	-	1942	1942
13	SARANGAPUR	-	2190	294	224	-	2708	2708
14	KUNTALA	-	1665	161	122	-	1948	1948
15	KUBEER	-	2617	204	163	-	2984	2984
16	BHAINSA	147	4351	524	634	-	5509	5656
17	TANUR	24	2809	133	68	-	3010	3034
18	MUDHOLE	-	3298	351	297	-	3946	3946
19	LOHESRA	9	1926	328	216	-	2470	2479
20	DILAWARPUR	22	1981	377	319	-	2677	2699
21	NIRMAL	24	6852	1716	1830	-	10398	10422
22	LAXMANCHANDA	40	2237	345	289	-	2871	2911
23	MAMDA	11	1854	196	171	-	2221	2232
24	KHANPUR	40	3656	569	518	-	4743	4783
25	KADDAMPEDDUR	-	2929	263	186	-	3378	3378
26	UTNUR	189	4138	710	526	-	5374	5563
27	JAINOOR	13	2206	32	45	-	2283	2296
28	KERAMERI	-	1494	50	14	-	1558	1558
29	SIRPUR (U)	6	1928	104	20	-	2052	2058
30	JANNARAM	51	2841	547	538	-	3926	3977
31	DANDEPALLE	-	2822	517	393	-	3732	3732
32	LUXETTIPET	137	3020	763	728	-	4511	4648
33	MANCHERIAL	414	10334	3799	4588	-	18721	19135
34	MANDAMARRI	265	6466	2514	3226	-	12206	12471
35	KASIPET	-	2239	469	391	-	3099	3099
36	TIRYANI	-	1812	212	217	-	2241	2241
37	ASIFABAD	82	3660	646	597	-	4903	4985
38	WANKDI	-	1970	131	86	-	2187	2187
39	KAGAZ NAGAR	398	8429	1965	2266	-	12660	13058
40	REBBANA	38	2690	369	248	-	3307	3345
41	TANDUR	4	2017	459	578	-	3054	3058
42	BELLAMPALLE	114	5112	1916	2276	-	9304	9418
43	NENNAL	18	1475	130	138	-	1743	1761
44	BHEEMINI	-	1596	93	37	-	1726	1726
45	SIRPUR (T)	15	2356	296	218	-	2870	2885
46	KOUTHALA	21	3354	178	127	-	3659	3680
47	BEJJUR	72	2525	164	46	-	2735	2807
48	DAHEGAON	-	2337	120	60	-	2517	2517
49	VEMANPALLE	41	1227	55	51	-	1333	1374
50	KOTAPALLE	-	2183	97	33	-	2313	2313
51	CHENNUR	19	3395	541	525	-	4461	4480
52	JAIPUR	-	2808	412	378	-	3598	3598
<b>TOTAL</b>		<b>2997</b>	<b>166269</b>	<b>29661</b>	<b>29419</b>	<b>.</b>	<b>225349</b>	<b>228346</b>

**Table - 3.16**  
**STAGE WISE ENROLMENT**  
ALL - TOTAL

2000-2001

SL NO	MANDAL	PP	I - V	VI - VII	VIII - X	XI - XII	I - X	PP - XII
1	TALAMADUGU	-	4484	835	800	-	6119	6119
2	TAMSI	9	6218	772	825	-	7815	7824
3	ADILABAD	1653	22936	6720	7087	-	36743	38396
4	JAINAD	-	6787	1291	1063	-	9141	9141
5	BELA	-	6056	858	821	-	7735	7735
6	NARNOOR	33	6775	638	640	-	8053	8086
7	INDERAVELLY	-	6609	776	635	-	8020	8020
8	GUDIHATHNUR	-	4008	600	546	-	5154	5154
9	ICHODA	184	6706	1225	897	-	8828	9012
10	BAZARHATHNOOR	-	3816	542	430	-	4788	4788
11	BOATH	10	6177	1261	1430	-	8868	8878
12	NERADIGONDA	-	3423	424	329	-	4176	4176
13	SARANGAPUR	-	4614	677	694	-	5985	5985
14	KUNTALA	-	3416	520	387	-	4323	4323
15	KUBEER	-	5227	642	655	-	6524	6524
16	BHAINSA	343	9021	1285	1395	-	11701	12044
17	TANUR	49	5717	432	249	-	6398	6447
18	MUDHOLE	-	6341	1043	1186	-	8570	8570
19	LOHESRA	21	4073	771	660	-	5504	5525
20	DILAWARPUR	40	4190	793	862	-	5845	5885
21	NIRMAL	64	14062	3754	3681	-	21497	21561
22	LAXMANCHANDA	105	4571	849	854	-	6274	6379
23	MAMDA	24	3617	481	475	-	4573	4597
24	KHANPUR	109	7718	1423	1342	-	10483	10592
25	KADDAMPEDDUR	-	6263	801	706	-	7770	7770
26	UTNUR	424	8613	1655	1252	-	11520	11944
27	JAINOOR	21	4310	296	348	-	4954	4975
28	KERAMERI	-	3244	205	141	-	3590	3590
29	SIRPUR (U)	12	3957	283	91	-	4331	4343
30	JANNARAM	115	6006	1304	1272	-	8582	8697
31	DANDEPALLE	-	5510	1175	1345	-	8030	8030
32	LUXETTIPET	325	5998	1550	1543	-	9091	9416
33	MANCHERIAL	983	21603	8366	9791	-	39760	40743
34	MANDAMARRI	523	13096	5000	6689	-	24785	25308
35	KASIPET	-	4407	1060	1084	-	6551	6551
36	TIRYANI	-	3898	443	464	-	4805	4805
37	ASIFABAD	208	7634	1433	1426	-	10493	10701
38	WANKDI	-	4188	398	342	-	4928	4928
39	KAGAZ NAGAR	989	17008	4278	4958	-	26244	27233
40	REBBANA	180	5593	868	642	-	7103	7283
41	TANDUR	12	3851	904	1336	-	6091	6103
42	BELLAMPALLE	301	10437	3915	4880	-	19232	19533
43	NENNAL	33	3141	376	502	-	4019	4052
44	BHEEMINI	-	3425	258	233	-	3916	3916
45	SIRPUR (T)	30	4884	922	749	-	6555	6585
46	KOUTHALA	36	7638	547	398	-	8583	8619
47	BEJJUR	157	5473	442	187	-	6102	6259
48	DAHEGAON	-	4716	359	161	-	5236	5236
49	VEMANPALLE	66	2663	121	121	-	2905	2971
50	KOTAPALLE	-	4490	297	107	-	4894	4894
51	CHENNUR	47	6823	1289	1197	-	9309	9356
52	JAIPUR	-	5605	1087	1378	-	8070	8070
<b>TOTAL</b>		<b>7106</b>	<b>341036</b>	<b>68244</b>	<b>71286</b>	<b>-</b>	<b>480566</b>	<b>487672</b>



**Table - 3.21**  
**CLASS WISE ENROLMENT**  
**BC - BOYS**

2000-2001

SL NO	MANDAL	PP	I	II	III	IV	V	VI	VII	VIII	IX	X	XI	XII
1	TALAMADUGU	-	262	188	166	148	147	139	112	96	77	73	-	-
2	TAMSI	-	284	233	191	209	193	143	92	95	104	95	-	-
3	ADILABAD	331	894	898	764	745	719	734	589	581	498	546	-	-
4	JAINAD	-	488	299	230	216	217	242	181	125	131	124	-	-
5	BELA	-	223	197	192	148	153	115	104	104	76	63	-	-
6	NARNOOR	-	62	36	17	11	11	15	14	9	8	5	-	-
7	INDERAVELLY	-	245	145	85	80	95	82	61	73	55	49	-	-
8	GUDIHATHNUR	-	143	87	87	63	59	74	75	70	69	46	-	-
9	ICHODA	50	292	219	196	156	143	129	123	71	75	70	-	-
10	BAZARHATHNOOR	-	149	162	125	74	94	76	49	33	39	31	-	-
11	BOATH	1	209	263	223	186	184	197	161	177	167	125	-	-
12	NERADIGONDA	-	158	132	99	84	73	72	56	43	35	32	-	-
13	SARANGAPUR	-	403	238	232	200	201	149	121	122	97	111	-	-
14	KUNTALA	-	319	180	157	126	130	103	96	75	61	55	-	-
15	KUBEER	-	209	402	208	202	186	169	111	111	117	87	-	-
16	BHAINSA	150	632	396	400	302	326	230	150	130	126	90	-	-
17	TANUR	19	364	361	356	245	257	123	90	41	54	33	-	-
18	MUDHOLE	-	308	377	273	201	187	132	131	113	103	95	-	-
19	LOHESRA	-	271	356	200	145	152	136	119	96	72	78	-	-
20	DILAWARPUR	13	285	197	143	171	182	118	99	113	101	103	-	-
21	NIRMAL	24	812	626	595	579	577	443	518	315	280	272	-	-
22	LAXMANCHANDA	54	463	362	265	229	212	203	147	137	148	129	-	-
23	MAMDA	-	278	167	115	112	100	79	65	69	49	42	-	-
24	KHANPUR	52	618	311	307	295	320	273	225	212	166	170	-	-
25	KADDAMPEDDUR	-	578	307	262	239	232	185	124	108	95	87	-	-
26	UTNUR	48	378	180	153	142	101	110	86	53	59	46	-	-
27	JAINOOR	-	48	51	22	19	7	-	-	-	-	-	-	-
28	KERAMERI	-	249	156	118	95	80	7	6	12	6	4	-	-
29	SIRPUR (U)	-	42	13	12	10	10	6	11	5	4	-	-	-
30	JANNARAM	36	481	254	239	246	274	231	177	160	136	102	-	-
31	DANDEPALLE	-	490	334	256	266	296	277	188	213	168	191	-	-
32	LUXETTIPET	129	348	512	296	296	295	260	212	215	178	139	-	-
33	MANCHERIAL	323	1253	1190	1219	1259	1310	1282	1386	1200	1066	954	-	-
34	MANDAMARRI	145	792	770	735	709	749	751	767	703	750	734	-	-
35	KASIPET	-	174	157	106	103	112	113	138	94	110	128	-	-
36	TIRYANI	-	80	40	46	36	26	20	22	28	21	24	-	-
37	ASIFABAD	55	504	554	538	310	261	204	148	125	112	91	-	-
38	WANKDI	-	391	340	286	171	119	80	49	33	38	26	-	-
39	KAGAZ NAGAR	132	1000	614	602	539	548	493	379	372	309	244	-	-
40	REBBANA	22	460	267	264	285	221	175	133	108	88	64	-	-
41	TANDUR	2	251	188	175	169	155	137	134	182	158	128	-	-
42	BELLAMPALLE	88	516	470	524	440	523	504	547	573	465	409	-	-
43	NENNAL	-	207	171	99	107	62	59	90	71	50	49	-	-
44	BHEEMINI	-	394	211	191	148	131	76	48	31	19	16	-	-
45	SIRPUR (T)	13	472	263	244	185	122	159	101	88	60	63	-	-
46	KOUTHALA	4	918	391	276	195	139	84	76	56	38	28	-	-
47	BEJJUR	22	480	242	173	121	118	64	43	31	17	7	-	-
48	DAHEGAON	-	312	183	140	99	66	55	35	16	22	12	-	-
49	VEMANPALLE	14	182	203	154	121	91	23	28	19	12	11	-	-
50	KOTAPALLE	-	316	221	180	111	108	62	39	13	7	13	-	-
51	CHENNUR	-	400	371	340	218	224	206	197	126	135	131	-	-
52	JAIPUR	-	399	209	184	154	133	141	138	155	160	133	-	-
<b>TOTAL</b>		<b>1727</b>	<b>20486</b>	<b>15694</b>	<b>13460</b>	<b>11720</b>	<b>11431</b>	<b>9940</b>	<b>8791</b>	<b>7801</b>	<b>6991</b>	<b>6358</b>	<b>0</b>	<b>0</b>

**Table - 3.22**  
**CLASS WISE ENROLMENT**  
**BC - GIRLS**

2000-2001

SL NO	MANDAL	PP	I	II	III	IV	V	VI	VII	VIII	IX	X	XI	XII
1	TALAMADUGU	-	216	186	160	141	144	92	55	45	38	33	-	-
2	TAMSI	-	328	288	227	167	181	91	64	47	47	26	-	-
3	ADILABAD	261	841	852	744	645	615	565	534	505	408	406	-	-
4	JAINAD	-	526	337	270	209	204	159	103	101	73	59	-	-
5	BELA	-	210	207	172	161	146	105	71	64	43	43	-	-
6	NARNOOR	-	50	26	12	5	8	8	10	6	3	7	-	-
7	INDERAVELLY	-	302	156	80	60	61	56	29	24	20	9	-	-
8	GUDIHATHNUR	-	173	101	94	87	93	70	57	36	33	27	-	-
9	ICHODA	29	279	208	196	152	140	94	78	34	35	33	-	-
10	BAZARHATHNOOR	-	155	197	139	84	73	54	37	19	23	18	-	-
11	BOATH	3	230	284	253	183	161	162	113	107	68	80	-	-
12	NERADIGONDA	-	140	133	93	70	73	46	48	19	21	17	-	-
13	SARANGAPUR	-	388	211	207	202	163	130	96	58	48	50	-	-
14	KUNTALA	-	324	194	166	139	137	65	70	49	33	21	-	-
15	KUBEER	-	221	414	253	190	151	89	64	44	27	28	-	-
16	BHAINSA	115	588	393	402	294	268	150	115	82	78	58	-	-
17	TANUR	18	372	392	311	214	211	59	36	14	21	7	-	-
18	MUDHOLE	-	288	390	288	245	186	72	61	45	31	30	-	-
19	LOHESRA	-	244	288	187	134	142	123	84	50	44	32	-	-
20	DILAWARPUR	15	206	171	146	149	140	88	103	74	64	48	-	-
21	NIRMAL	16	808	619	571	547	492	383	375	299	242	259	-	-
22	LAXMANCHANDA	32	434	319	262	207	198	138	107	71	61	65	-	-
23	MAMDA	-	310	162	123	104	77	57	46	39	20	17	-	-
24	KHANPUR	29	595	335	288	251	280	188	155	141	109	79	-	-
25	KADDAMPEDDUR	-	575	293	236	199	177	88	75	58	40	27	-	-
26	UTNUR	39	346	164	121	124	99	75	78	42	34	27	-	-
27	JAINOOR	-	41	59	23	10	10	1	-	-	-	-	-	-
28	KERAMERI	-	244	127	101	69	42	7	9	7	-	3	-	-
29	SIRPUR (U)	-	53	15	9	23	4	3	1	1	2	-	-	-
30	JANNARAM	28	483	256	222	220	247	145	133	75	69	52	-	-
31	DANDEPALLE	-	527	412	333	256	227	209	150	108	103	57	-	-
32	LUXETTIPET	101	344	527	291	295	256	188	165	147	107	77	-	-
33	MANCHERIAL	244	1084	1079	1180	1171	1239	1084	1208	1038	902	888	-	-
34	MANDAMARRI	170	714	716	733	738	824	793	790	688	671	690	-	-
35	KASIPET	-	238	168	134	138	124	120	107	63	73	67	-	-
36	TIRYANI	-	76	36	58	49	22	27	37	19	13	9	-	-
37	ASIFABAD	41	488	535	445	258	207	122	84	71	79	47	-	-
38	WANKDI	-	422	367	195	120	73	26	32	13	10	16	-	-
39	KAGAZ NAGAR	122	1045	617	562	483	442	403	343	268	297	245	-	-
40	REBBANA	10	463	278	240	200	213	128	94	67	56	37	-	-
41	TANDUR	1	264	204	195	166	187	140	118	117	121	100	-	-
42	BELLAMPALLE	60	481	417	433	446	453	501	580	441	437	356	-	-
43	NENNAL	-	189	153	92	84	68	35	32	28	25	26	-	-
44	BHEEMINI	-	376	213	167	115	82	46	24	11	6	4	-	-
45	SIRPUR (T)	13	473	258	149	128	88	68	50	28	24	16	-	-
46	KOUTHALA	5	896	333	180	130	65	40	35	25	20	18	-	-
47	BEJJUR	24	434	193	127	88	49	38	19	13	6	5	-	-
48	DAHEGAON	-	292	153	120	98	60	28	25	10	5	5	-	-
49	VEMANPALLE	24	216	186	110	79	68	14	19	18	7	8	-	-
50	KOTAPALLE	-	343	208	184	90	73	27	22	13	4	4	-	-
51	CHENNUR	-	398	427	325	244	200	157	136	126	105	84	-	-
52	JAIPUR	-	359	212	175	188	164	114	109	91	61	51	-	-
<b>TOTAL</b>		<b>1400</b>	<b>20092</b>	<b>15469</b>	<b>12784</b>	<b>10849</b>	<b>10107</b>	<b>7671</b>	<b>6986</b>	<b>5559</b>	<b>4867</b>	<b>4371</b>	<b>0</b>	<b>0</b>

**Table - 3.23**  
**CLASS WISE ENROLMENT**  
**BC - TOTAL**

2000-2001

SL NO	MANDAL	PP	I	II	III	IV	V	VI	VII	VIII	IX	X	XI	XII
1	TALAMADUGU	-	478	374	326	289	291	231	167	141	115	106	-	-
2	TAMSI	-	612	521	418	376	374	234	156	142	151	121	-	-
3	ADILABAD	592	1735	1750	1508	1390	1334	1299	1123	1086	906	952	-	-
4	JAINAD	-	1014	636	500	425	421	401	284	226	204	183	-	-
5	BELA	-	433	404	364	309	299	220	175	168	119	106	-	-
6	NARNOOR	-	112	62	29	16	19	23	24	15	11	12	-	-
7	INDERAVELLY	-	547	301	165	140	156	138	90	97	75	58	-	-
8	GUDIATHNUR	-	316	188	181	150	152	144	132	106	102	73	-	-
9	ICHODA	79	571	427	392	308	283	223	201	105	110	103	-	-
10	BAZARHATHNOOR	-	304	359	264	158	167	130	86	52	62	49	-	-
11	BOATH	4	439	547	476	369	345	359	274	284	235	205	-	-
12	NERADIGONDA	-	298	265	192	154	146	118	104	62	56	49	-	-
13	SARANGAPUR	-	791	449	439	402	364	279	217	180	145	161	-	-
14	KUNTALA	-	643	374	323	265	267	168	166	124	94	76	-	-
15	KUBEER	-	430	816	461	392	337	258	175	155	144	115	-	-
16	BHAINSA	265	1220	789	802	596	594	380	265	212	204	148	-	-
17	TANUR	37	736	753	667	459	468	182	126	55	75	40	-	-
18	MUDHOLE	-	596	767	561	446	373	204	192	158	134	125	-	-
19	LOHESRA	-	515	644	387	279	294	259	203	146	116	110	-	-
20	DILAWARPUR	28	491	368	289	320	322	206	202	187	165	151	-	-
21	NIRMAL	40	1620	1245	1166	1126	1069	826	893	614	522	531	-	-
22	LAXMANCHANDA	86	897	681	527	436	410	341	254	208	209	194	-	-
23	MAMDA	-	588	329	238	216	177	136	111	108	69	59	-	-
24	KHANPUR	81	1213	646	595	546	600	461	380	353	275	249	-	-
25	KADDAMPEDDUR	-	1153	600	498	438	409	273	199	166	135	114	-	-
26	UTNUR	87	724	344	274	266	200	185	164	95	93	73	-	-
27	JAINOOR	-	89	110	45	29	17	1	-	-	-	-	-	-
28	KERAMERI	-	493	283	219	164	122	14	15	19	6	7	-	-
29	SIRPUR (U)	-	95	28	21	33	14	9	12	6	6	-	-	-
30	JANNARAM	64	964	510	461	466	521	376	310	235	205	154	-	-
31	DANDEPALLE	-	1017	746	589	522	523	486	338	321	271	248	-	-
32	LUXETTIPET	230	692	1039	587	591	551	448	377	362	285	216	-	-
33	MANCHERIAL	567	2337	2269	2399	2430	2549	2366	2594	2238	1968	1842	-	-
34	MANDAMARRI	315	1506	1486	1468	1447	1573	1544	1557	1391	1421	1424	-	-
35	KASIPET	-	412	325	240	241	236	233	245	157	183	195	-	-
36	TIRYANI	-	156	76	104	85	48	47	59	47	34	33	-	-
37	ASIFABAD	96	992	1089	983	568	468	326	232	196	191	138	-	-
38	WANKDI	-	813	707	481	291	192	106	81	46	48	42	-	-
39	KAGAZ NAGAR	254	2045	1231	1164	1022	990	896	722	640	606	489	-	-
40	REBBANA	32	923	545	504	485	434	303	227	175	144	101	-	-
41	TANDUR	3	515	392	370	335	342	277	252	299	279	228	-	-
42	BELLAMPALLE	148	997	887	957	886	976	1005	1127	1014	902	765	-	-
43	NENNAL	-	396	324	191	191	130	94	122	99	75	75	-	-
44	BHEEMINI	-	770	424	358	263	213	122	72	42	25	20	-	-
45	SIRPUR (T)	26	945	521	393	313	210	227	151	116	84	79	-	-
46	KOUTHALA	9	1814	724	456	325	204	124	111	81	58	46	-	-
47	BEJJUR	46	914	435	300	209	167	102	62	44	23	12	-	-
48	DAHEGAON	-	604	336	260	197	126	83	60	26	27	17	-	-
49	VEMANPALLE	38	398	389	264	200	159	37	47	37	19	19	-	-
50	KOTAPALLE	-	659	429	364	201	181	89	61	26	11	17	-	-
51	CHENNUR	-	798	798	665	462	424	363	333	252	240	215	-	-
52	JAIPUR	-	758	421	359	342	297	255	247	246	221	184	-	-
<b>TOTAL</b>		<b>3127</b>	<b>40578</b>	<b>31163</b>	<b>26244</b>	<b>22589</b>	<b>21538</b>	<b>17611</b>	<b>15777</b>	<b>13360</b>	<b>11858</b>	<b>10729</b>	<b>0</b>	<b>0</b>

**Table - 3.24**  
**STAGE WISE ENROLMENT**  
**BC - BOYS**

2000-2001

SL NO	MANDAL	PP	I - V	VI - VII	VIII - X	XI - XII	I - X	PP - XII
1	TALAMADUGU	-	911	251	246	-	1408	1408
2	TAMSI	-	1110	235	294	-	1639	1639
3	ADILABAD	331	4020	1323	1625	-	6968	7299
4	JAINAD	-	1450	423	380	-	2253	2253
5	BELA	-	913	219	243	-	1375	1375
6	NARNOOR	-	137	29	22	-	188	188
7	INDERAVELLY	-	650	143	177	-	970	970
8	GUDIHATHNUR	-	439	149	185	-	773	773
9	ICHODA	50	1006	252	216	-	1474	1524
10	BAZARHATHNOOR	-	604	125	103	-	832	832
11	BOATH	1	1065	358	469	-	1892	1893
12	NERADIGONDA	-	546	128	110	-	784	784
13	SARANGAPUR	-	1274	270	330	-	1874	1874
14	KUNTALA	-	912	199	191	-	1302	1302
15	KUBEER	-	1207	280	315	-	1802	1802
16	BHAINSA	150	2056	380	346	-	2782	2932
17	TANUR	19	1583	213	128	-	1924	1943
18	MUDHOLE	-	1346	263	311	-	1920	1920
19	LOHESRA	-	1124	255	246	-	1625	1625
20	DILAWARPUR	13	978	217	317	-	1512	1525
21	NIRMAL	24	3189	961	867	-	5017	5041
22	LAXMANCHANDA	54	1531	350	414	-	2295	2349
23	MAMDA	-	772	144	160	-	1076	1076
24	KHANPUR	52	1851	498	548	-	2897	2949
25	KADDAMPEDDUR	-	1618	309	290	-	2217	2217
26	UTNUR	48	954	196	158	-	1308	1356
27	JAINOOR	-	147	-	-	-	147	147
28	KERAMERI	-	698	13	22	-	733	733
29	SIRPUR (U)	-	87	17	9	-	113	113
30	JANNARAM	36	1494	408	398	-	2300	2336
31	DANDEPALLE	-	1642	465	572	-	2679	2679
32	LUXETTIPET	129	1747	472	532	-	2751	2880
33	MANCHERIAL	323	6231	2668	3220	-	12119	12442
34	MANDAMARRI	145	3755	1518	2187	-	7460	7605
35	KASIPET	-	652	251	332	-	1235	1235
36	TIRYANI	-	228	42	73	-	343	343
37	ASIFABAD	55	2167	352	328	-	2847	2902
38	WANKDI	-	1307	129	97	-	1533	1533
39	KAGAZ NAGAR	132	3303	872	925	-	5100	5232
40	REBBANA	22	1497	308	260	-	2065	2087
41	TANDUR	2	938	271	468	-	1677	1679
42	BELLAMPALLE	88	2473	1051	1447	-	4971	5059
43	NENNAL	-	646	149	170	-	965	965
44	BHEEMINI	-	1075	124	66	-	1265	1265
45	SIRPUR (T)	13	1286	260	211	-	1757	1770
46	KOUTHALA	4	1919	160	122	-	2201	2205
47	BEJJUR	22	1134	107	55	-	1296	1318
48	DAHEGAON	-	800	90	50	-	940	940
49	VEMANPALLE	14	751	51	42	-	844	858
50	KOTAPALLE	-	936	101	33	-	1070	1070
51	CHENNUR	-	1553	403	392	-	2348	2348
52	JAIPUR	-	1079	279	448	-	1806	1806
<b>TOTAL</b>		<b>1727</b>	<b>72791</b>	<b>18731</b>	<b>21150</b>	<b>-</b>	<b>112672</b>	<b>114399</b>

**Table - 3.25**  
**STAGE WISE ENROLMENT**  
BC - GIRLS

2000-2001

SL NO	MANDAL	PP	I - V	VI - VII	VIII - X	XI - XII	I - X	PP - XII
1	TALAMADUGU	-	847	147	116	-	1110	1110
2	TAMSI	-	1191	155	120	-	1466	1466
3	ADILABAD	261	3697	1099	1319	-	6115	6376
4	JAINAD	-	1546	262	233	-	2041	2041
5	BELA	-	896	176	150	-	1222	1222
6	NARNOOR	-	101	18	16	-	135	135
7	INDERAVELLY	-	659	85	53	-	797	797
8	GUDIHATHNUR	-	548	127	96	-	771	771
9	ICHODA	29	975	172	102	-	1249	1278
10	BAZARHATHNOOR	-	648	91	60	-	799	799
11	BOATH	3	1111	275	255	-	1641	1644
12	NERADIGONDA	-	509	94	57	-	660	660
13	SARANGAPUR	-	1171	226	156	-	1553	1553
14	KUNTALA	-	960	135	103	-	1198	1198
15	KUBEER	-	1229	153	99	-	1481	1481
16	BHAINSA	115	1945	265	218	-	2428	2543
17	TANUR	18	1500	95	42	-	1637	1655
18	MUDHOLE	-	1397	133	106	-	1636	1636
19	LOHESRA	-	995	207	126	-	1328	1328
20	DILAWARPUR	15	812	191	186	-	1189	1204
21	NIRMAL	16	3037	758	800	-	4595	4611
22	LAXMANCHANDA	32	1420	245	197	-	1862	1894
23	MAMDA	-	776	103	76	-	955	955
24	KHANPUR	29	1749	343	329	-	2421	2450
25	KADDAMPEDDUR	-	1480	163	125	-	1768	1768
26	UTNUR	39	854	153	103	-	1110	1149
27	JAINOOR	-	143	1	-	-	144	144
28	KERAMERI	-	583	16	10	-	609	609
29	SIRPUR (U)	-	104	4	3	-	111	111
30	JANNARAM	28	1428	278	196	-	1902	1930
31	DANDEPALLE	-	1755	359	268	-	2382	2382
32	LUXETTIPET	101	1713	353	331	-	2397	2498
33	MANCHERIAL	244	5753	2292	2828	-	10873	11117
34	MANDAMARRI	170	3725	1583	2049	-	7357	7527
35	KASIPET	-	802	227	203	-	1232	1232
36	TIRYANI	-	241	64	41	-	346	346
37	ASIFABAD	41	1933	206	197	-	2336	2377
38	WANKDI	-	1177	58	39	-	1274	1274
39	KAGAZ NAGAR	122	3149	746	810	-	4705	4827
40	REBBANA	10	1394	222	160	-	1776	1786
41	TANDUR	1	1016	258	338	-	1612	1613
42	BELLAMPALLE	60	2230	1081	1234	-	4545	4605
43	NENNAL	-	586	67	79	-	732	732
44	BHEEMINI	-	953	70	21	-	1044	1044
45	SIRPUR (T)	13	1096	118	68	-	1282	1295
46	KOUTHALA	5	1604	75	63	-	1742	1747
47	BEJJUR	24	891	57	24	-	972	996
48	DAHEGAON	-	723	53	20	-	796	796
49	VEMANPALLE	24	659	33	33	-	725	749
50	KOTAPALLE	-	898	49	21	-	968	968
51	CHENNUR	-	1594	293	315	-	2202	2202
52	JAIPUR	-	1098	223	203	-	1524	1524
<b>TOTAL</b>		<b>1400</b>	<b>69301</b>	<b>14657</b>	<b>14797</b>	<b>-</b>	<b>98755</b>	<b>100155</b>

**Table - 3.26**  
**STAGE WISE ENROLMENT**  
BC - TOTAL

2000-2001

SL NO	MANDAL	PP	I - V	VI - VII	VIII - X	XI - XII	I - X	PP - XII
1	TALAMADUGU	-	1758	398	362	-	2518	2518
2	TAMSI	-	2301	390	414	-	3105	3105
3	ADILABAD	592	7717	2422	2944	-	13083	13675
4	JAINAD	-	2996	685	613	-	4294	4294
5	BELA	-	1809	395	393	-	2597	2597
6	NARNOOR	-	238	47	38	-	323	323
7	INDERAVELLY	-	1309	228	230	-	1767	1767
8	GUDIHATHNUR	-	987	276	281	-	1544	1544
9	ICHODA	79	1981	424	318	-	2723	2802
10	BAZARHATHNOOR	-	1252	216	163	-	1631	1631
11	BOATH	4	2176	633	724	-	3533	3537
12	NERADIGONDA	-	1055	222	167	-	1444	1444
13	SARANGAPUR	-	2445	496	486	-	3427	3427
14	KUNTALA	-	1872	334	294	-	2500	2500
15	KUBEER	-	2436	433	414	-	3283	3283
16	BHAINSA	265	4001	645	564	-	5210	5475
17	TANUR	37	3083	308	170	-	3561	3598
18	MUDHOLE	-	2743	396	417	-	3556	3556
19	LOHESRA	-	2119	462	372	-	2953	2953
20	DILAWARPUR	28	1790	408	503	-	2701	2729
21	NIRMAL	40	6226	1719	1667	-	9612	9652
22	LAXMANCHANDA	86	2951	595	611	-	4157	4243
23	MAMDA	-	1548	247	236	-	2031	2031
24	KHANPUR	81	3600	841	877	-	5318	5399
25	KADDAMPEDDUR	-	3098	472	415	-	3985	3985
26	UTNUR	87	1808	349	261	-	2418	2505
27	JAINOOR	-	290	1	-	-	291	291
28	KERAMERI	-	1281	29	32	-	1342	1342
29	SIRPUR (U)	-	191	21	12	-	224	224
30	JANNARAM	64	2922	686	594	-	4202	4266
31	DANDEPALLE	-	3397	824	840	-	5061	5061
32	LUXETTIPET	230	3460	825	863	-	5148	5378
33	MANCHERIAL	567	11984	4960	6048	-	22992	23559
34	MANDAMARRI	315	7480	3101	4236	-	14817	15132
35	KASIPET	-	1454	478	535	-	2467	2467
36	TIRYANI	-	469	106	114	-	689	689
37	ASIFABAD	96	4100	558	525	-	5183	5279
38	WANKDI	-	2484	187	136	-	2807	2807
39	KAGAZ NAGAR	254	6452	1618	1735	-	9805	10059
40	REBBANA	32	2891	530	420	-	3841	3873
41	TANDUR	3	1954	529	806	-	3289	3292
42	BELLAMPALLE	148	4703	2132	2681	-	9516	9664
43	NENNAL	-	1232	216	249	-	1697	1697
44	BHEEMINI	-	2028	194	87	-	2309	2309
45	SIRPUR (T)	26	2382	378	279	-	3039	3065
46	KOUTHALA	9	3523	235	185	-	3943	3952
47	BEJJUR	46	2025	164	79	-	2268	2314
48	DAHEGAON	-	1523	143	70	-	1736	1736
49	VEMANPALLE	38	1410	84	75	-	1569	1607
50	KOTAPALLE	-	1834	150	54	-	2038	2038
51	CHENNUR	-	3147	696	707	-	4550	4550
52	JAIPUR	-	2177	502	651	-	3330	3330
<b>TOTAL</b>		<b>3127</b>	<b>142092</b>	<b>33388</b>	<b>35947</b>	<b>-</b>	<b>211427</b>	<b>214554</b>

**Table - 3.31**  
**CLASS WISE ENROLMENT**  
**SC - BOYS**

2000-2001

SL NO	MANDAL	PP	I	II	III	IV	V	VI	VII	VIII	IX	X	XI	XII
1	TALAMADUGU	-	145	103	83	83	59	52	54	52	39	28	-	-
2	TAMSI	-	120	117	83	86	96	73	57	48	70	44	-	-
3	ADILABAD	62	378	328	333	276	269	290	265	221	170	183	-	-
4	JAINAD	-	229	163	105	105	102	119	93	30	25	22	-	-
5	BELA	-	54	38	43	27	22	19	16	4	7	6	-	-
6	NARNOOR	-	275	129	87	55	62	33	30	32	29	43	-	-
7	INDERAVELLY	-	133	94	71	50	58	64	41	32	25	18	-	-
8	GUDIHATHNUR	-	88	76	66	79	64	50	54	35	28	17	-	-
9	ICHODA	23	155	107	85	115	125	69	64	39	29	31	-	-
10	BAZARHATHNOOR	-	59	78	56	43	46	40	33	16	12	4	-	-
11	BOATH	-	98	109	107	73	68	50	44	62	46	50	-	-
12	NERADIGONDA	-	51	58	35	35	28	25	17	9	11	10	-	-
13	SARANGAPUR	-	118	74	73	60	45	32	24	22	13	15	-	-
14	KUNTALA	-	131	74	56	43	60	53	24	11	6	9	-	-
15	KUBEER	-	85	132	94	62	58	57	31	36	29	26	-	-
16	BHAINSA	7	235	164	144	103	113	36	43	22	36	26	-	-
17	TANUR	6	138	136	99	85	77	26	23	10	1	10	-	-
18	MUDHOLE	-	159	194	128	74	92	134	94	98	90	87	-	-
19	LOHESRA	-	135	165	96	84	82	49	38	38	29	32	-	-
20	DILAWARPUR	-	119	66	57	41	53	48	46	36	34	38	-	-
21	NIRMAL	6	299	171	189	156	141	96	96	84	51	60	-	-
22	LAXMANCHANDA	-	131	87	82	53	57	37	46	21	19	25	-	-
23	MAMDA	-	94	58	47	51	34	16	30	16	26	17	-	-
24	KHANPUR	7	331	154	114	102	104	74	58	35	24	29	-	-
25	KADDAMPEDDUR	-	307	177	129	106	116	74	70	33	26	27	-	-
26	UTNUR	21	222	136	156	93	112	147	138	114	68	95	-	-
27	JAINOOR	-	41	78	19	13	14	-	-	1	-	5	-	-
28	KERAMERI	-	46	38	16	29	7	7	4	-	-	-	-	-
29	SIRPUR (U)	-	14	10	8	6	4	4	8	1	2	-	-	-
30	JANNARAM	10	323	139	156	129	146	86	76	54	60	41	-	-
31	DANDEPALLE	-	221	140	106	89	104	69	71	88	92	90	-	-
32	LUXETTIPET	24	163	267	118	108	122	96	72	68	45	44	-	-
33	MANCHERIAL	74	498	554	505	481	475	443	415	279	261	253	-	-
34	MANDAMARRI	72	369	532	428	392	368	287	344	316	283	312	-	-
35	KASIPET	-	138	95	69	64	76	71	74	40	42	49	-	-
36	TIRYANI	-	68	43	28	22	25	15	6	5	3	1	-	-
37	ASIFABAD	21	133	143	122	99	122	144	100	107	93	88	-	-
38	WANKDI	-	35	53	61	37	51	27	22	29	14	20	-	-
39	KAGAZ NAGAR	114	496	399	366	292	283	342	297	323	268	253	-	-
40	REBBANA	7	195	127	128	132	132	76	61	42	26	28	-	-
41	TANDUR	-	155	86	92	83	72	61	45	66	65	47	-	-
42	BELLAMPALLE	34	338	393	376	326	370	351	295	298	258	225	-	-
43	NENNAL	11	239	130	70	72	55	29	34	59	52	45	-	-
44	BHEEMINI	-	178	101	112	75	26	13	16	49	32	36	-	-
45	SIRPUR (T)	-	211	143	157	96	84	144	114	76	83	76	-	-
46	KOUTHALA	-	459	226	187	124	99	80	42	34	16	10	-	-
47	BEJJUR	4	239	131	61	56	43	30	23	10	7	2	-	-
48	DAHEGAON	-	229	161	80	83	39	33	25	18	4	5	-	-
49	VEMANPALLE	11	83	112	60	48	39	4	4	8	2	6	-	-
50	KOTAPALLE	-	326	269	173	107	68	47	19	9	5	7	-	-
51	CHENNUR	-	326	246	244	173	176	106	64	51	29	17	-	-
52	JAIPUR	-	491	223	187	142	153	171	150	167	147	107	-	-
<b>TOTAL</b>		<b>514</b>	<b>10303</b>	<b>8027</b>	<b>6547</b>	<b>5418</b>	<b>5296</b>	<b>4499</b>	<b>3910</b>	<b>3354</b>	<b>2832</b>	<b>2719</b>	<b>0</b>	<b>0</b>

**Table - 3.32**  
**CLASS WISE ENROLMENT**  
**SC - GIRLS**

2000-2001

SL NO	MANDAL	PP	I	II	III	IV	V	VI	VII	VIII	IX	X	XI	XII
1	TALAMADUGU	-	113	97	81	91	41	46	29	23	22	16	-	-
2	TAMSI	-	127	143	115	92	73	40	23	13	9	12	-	-
3	ADILABAD	55	368	348	285	251	275	286	219	205	186	181	-	-
4	JAINAD	-	215	151	99	99	92	56	25	26	7	11	-	-
5	BELA	-	33	33	34	28	17	27	11	5	5	5	-	-
6	NARNOOR	-	312	143	94	45	37	21	20	7	9	4	-	-
7	INDERAVELLY	-	158	92	63	48	44	34	32	17	14	11	-	-
8	GUDIATHNUR	-	88	91	82	53	54	24	25	17	15	8	-	-
9	ICHODA	10	135	119	110	84	88	52	38	14	13	6	-	-
10	BAZARHATHNOOR	-	50	83	62	51	43	32	10	5	3	1	-	-
11	BOATH	-	84	101	89	61	54	33	32	20	15	10	-	-
12	NERADIGONDA	-	58	64	44	27	22	21	8	1	3	1	-	-
13	SARANGAPUR	-	132	77	62	42	34	22	12	6	3	2	-	-
14	KUNTALA	-	109	75	56	42	21	3	2	4	3	1	-	-
15	KUBEER	-	80	162	98	79	35	17	13	11	14	8	-	-
16	BHAINSA	7	256	166	102	100	53	29	25	14	9	5	-	-
17	TANUR	6	124	135	139	70	59	3	5	1	-	3	-	-
18	MUDHOLE	-	175	204	120	82	74	37	13	12	10	16	-	-
19	LOHESRA	-	125	155	99	80	57	24	23	17	13	9	-	-
20	DILAWARPUR	-	130	71	62	64	50	36	22	11	22	7	-	-
21	NIRMAL	5	274	182	165	122	122	89	83	59	46	35	-	-
22	LAXMANCHANDA	1	141	85	70	74	43	31	11	10	7	13	-	-
23	MAMDA	-	104	70	58	22	22	14	9	6	5	3	-	-
24	KHANPUR	4	282	132	94	83	66	39	17	23	12	12	-	-
25	KADDAMPEDDUR	-	288	198	119	98	72	24	16	13	10	7	-	-
26	UTNUR	24	233	115	138	127	100	82	50	39	30	20	-	-
27	JAINOOR	-	32	69	16	5	15	1	-	-	1	1	-	-
28	KERAMERI	-	41	17	23	12	9	2	1	1	1	-	-	-
29	SIRPUR (U)	-	19	15	7	5	2	2	3	-	1	-	-	-
30	JANNARAM	6	326	132	123	87	97	55	54	29	30	25	-	-
31	DANDEPALLE	-	291	132	117	66	62	54	47	26	17	23	-	-
32	LUXETTIPET	13	145	297	136	84	104	122	123	102	95	65	-	-
33	MANCHERIAL	50	429	496	450	410	384	344	356	288	228	230	-	-
34	MANDAMARRI	51	382	468	411	371	342	300	329	294	223	283	-	-
35	KASIPET	-	94	106	82	81	59	63	61	25	31	10	-	-
36	TIRYANI	-	64	39	19	17	18	7	2	1	1	5	-	-
37	ASIFABAD	8	131	183	123	116	77	65	35	32	34	24	-	-
38	WANKDI	-	45	70	45	46	35	35	23	12	4	6	-	-
39	KAGAZ NAGAR	38	546	360	308	330	279	280	229	271	189	174	-	-
40	REBBANA	13	206	135	116	131	111	55	41	25	16	13	-	-
41	TANDUR	-	169	119	113	79	84	63	57	54	51	35	-	-
42	BELLAMPALLE	17	371	387	332	339	326	259	324	249	238	253	-	-
43	NENNAL	13	208	145	83	55	42	30	11	17	11	6	-	-
44	BHEEMINI	-	137	115	65	63	39	3	13	3	-	-	-	-
45	SIRPUR (T)	-	191	159	148	112	97	53	31	24	8	8	-	-
46	KOUTHALA	-	422	188	131	123	74	48	22	19	9	5	-	-
47	BEJJUR	5	245	121	57	30	23	22	14	2	2	2	-	-
48	DAHEGAON	-	266	138	77	67	34	26	10	14	3	8	-	-
49	VEMANPALLE	17	93	112	41	36	28	8	2	2	2	2	-	-
50	KOTAPALLE	-	331	264	120	73	54	17	6	5	1	1	-	-
51	CHENNUR	-	329	319	210	131	138	57	57	23	17	10	-	-
52	JAIPUR	-	490	268	192	132	142	64	68	42	29	27	-	-
<b>TOTAL</b>		<b>343</b>	<b>10197</b>	<b>8146</b>	<b>6085</b>	<b>5016</b>	<b>4323</b>	<b>3163</b>	<b>2692</b>	<b>2139</b>	<b>1727</b>	<b>1623</b>	<b>0</b>	<b>0</b>



**Table - 3.33**  
**CLASS WISE ENROLMENT**  
**SC - TOTAL**

2000-2001

SL NO	MANDAL	PP	I	II	III	IV	V	VI	VII	VIII	IX	X	XI	XII
1	TALAMADUGU	-	258	200	164	174	100	101	83	75	61	44	-	-
2	TAMSI	-	247	260	198	178	169	113	80	61	79	56	-	-
3	ADILABAD	117	746	676	618	527	544	579	484	426	356	364	-	-
4	JAINAD	-	444	314	204	204	194	175	118	56	32	33	-	-
5	BELA	-	87	71	77	55	39	46	27	9	12	11	-	-
6	NARNOOR	-	587	272	181	100	99	54	50	39	38	47	-	-
7	INDERAVELLY	-	291	186	134	98	102	98	73	49	39	29	-	-
8	GUDIATHNUR	-	176	167	148	132	118	74	79	52	43	25	-	-
9	ICHODA	33	290	226	195	199	213	121	102	53	42	37	-	-
10	BAZARHATHNOOR	-	109	161	118	94	89	72	43	21	15	5	-	-
11	BOATH	-	182	210	196	134	122	83	76	82	61	60	-	-
12	NERADIGONDA	-	109	122	79	62	50	46	25	10	14	11	-	-
13	SARANGAPUR	-	250	151	135	102	79	54	36	28	16	17	-	-
14	KUNTALA	-	240	149	112	85	81	56	26	15	9	10	-	-
15	KUBEER	-	165	294	192	141	93	74	44	47	43	34	-	-
16	BHAINSA	14	491	330	246	203	166	65	68	36	45	31	-	-
17	TANUR	12	262	271	238	155	136	29	28	11	1	13	-	-
18	MUDHOLE	-	334	398	248	156	166	171	107	110	100	103	-	-
19	LOHESRA	-	260	320	195	164	139	73	61	55	42	41	-	-
20	DILAWARPUR	-	249	137	119	105	103	84	68	47	56	45	-	-
21	NIRMAL	11	573	353	354	278	263	185	179	143	97	95	-	-
22	LAXMANCHANDA	1	272	172	152	127	100	68	57	31	26	38	-	-
23	MAMDA	-	198	128	105	73	56	30	39	22	31	20	-	-
24	KHANPUR	11	613	286	208	185	170	113	75	58	36	41	-	-
25	KADDAMPEDDUR	-	595	375	248	204	188	98	86	46	36	34	-	-
26	UTNUR	45	455	251	294	220	212	229	188	153	98	115	-	-
27	JAINOOR	-	73	147	35	18	29	1	-	1	1	6	-	-
28	KERAMERI	-	87	55	39	41	16	9	5	1	1	-	-	-
29	SIRPUR (U)	-	33	25	15	11	6	6	11	1	3	-	-	-
30	JANNARAM	16	649	271	279	216	243	141	130	83	90	66	-	-
31	DANDEPALLE	-	512	272	223	155	166	123	118	114	109	113	-	-
32	LUXETTIPET	37	308	564	254	192	226	218	195	170	140	109	-	-
33	MANCHERIAL	124	927	1050	955	891	859	787	771	567	489	483	-	-
34	MANDAMARRI	123	751	1000	839	763	710	587	673	610	506	595	-	-
35	KASIPET	-	232	201	151	145	135	134	135	65	73	59	-	-
36	TIRYANI	-	132	82	47	39	43	22	8	6	4	6	-	-
37	ASIFABAD	29	264	326	245	215	199	209	135	139	127	112	-	-
38	WANKDI	-	80	123	106	83	86	62	45	41	18	26	-	-
39	KAGAZ NAGAR	152	1042	759	674	622	562	622	526	594	457	427	-	-
40	REBBANA	20	401	262	244	263	243	131	102	67	42	41	-	-
41	TANDUR	-	324	205	205	162	156	124	102	120	116	82	-	-
42	BELLAMPALLE	51	709	780	708	665	696	610	619	547	496	478	-	-
43	NENNAL	24	447	275	153	127	97	59	45	76	63	51	-	-
44	BHEEMINI	-	315	216	177	138	65	16	29	52	32	36	-	-
45	SIRPUR (T)	-	402	302	305	208	181	197	145	100	91	84	-	-
46	KOUTHALA	-	881	414	318	247	173	128	64	53	25	15	-	-
47	BEJJUR	9	484	252	118	86	66	52	37	12	9	4	-	-
48	DAHEGAON	-	495	299	157	150	73	59	35	32	7	13	-	-
49	VEMANPALLE	28	176	224	101	84	67	12	6	10	4	8	-	-
50	KOTAPALLE	-	657	533	293	180	122	64	25	14	6	8	-	-
51	CHENNUR	-	655	565	454	304	314	163	121	74	46	27	-	-
52	JAIPUR	-	981	491	379	274	295	235	218	209	176	134	-	-
<b>TOTAL</b>		<b>857</b>	<b>20500</b>	<b>16173</b>	<b>12632</b>	<b>10434</b>	<b>9619</b>	<b>7662</b>	<b>6602</b>	<b>5493</b>	<b>4559</b>	<b>4342</b>	<b>0</b>	<b>0</b>

**Table - 3.34**  
**STAGE WISE ENROLMENT**  
**SC - BOYS**

2000-2001

SL NO	MANDAL	PP	I - V	VI - VII	VIII - X	XI - XII	I - X	PP - XII
1	TALAMADUGU	-	473	106	119	-	698	698
2	TAMSI	-	502	130	162	-	794	794
3	ADILABAD	62	1584	555	574	-	2713	2775
4	JAINAD	-	704	212	77	-	993	993
5	BELA	-	184	35	17	-	236	236
6	NARNOOR	-	608	63	104	-	775	775
7	INDERAVELLY	-	406	105	75	-	586	586
8	GUDIHATHNUR	-	373	104	80	-	557	557
9	ICHODA	23	587	133	99	-	819	842
10	BAZARHATHNOOR	-	282	73	32	-	387	387
11	BOATH	-	455	94	158	-	707	707
12	NERADIGONDA	-	207	42	30	-	279	279
13	SARANGAPUR	-	370	56	50	-	476	476
14	KUNTALA	-	364	77	26	-	467	467
15	KUBEER	-	431	88	91	-	610	610
16	BHAINSA	7	759	79	84	-	922	929
17	TANUR	6	535	49	21	-	605	611
18	MUDHOLE	-	647	228	275	-	1150	1150
19	LOHESRA	-	562	87	99	-	748	748
20	DILAWARPUR	-	336	94	108	-	538	538
21	NIRMAL	6	956	192	195	-	1343	1349
22	LAXMANCHANDA	-	410	83	65	-	558	558
23	MAMDA	-	284	46	59	-	389	389
24	KHANPUR	7	805	132	88	-	1025	1032
25	KADDAMPEDDUR	-	835	144	86	-	1065	1065
26	UTNUR	21	719	285	277	-	1281	1302
27	JAINOOR	-	165	-	6	-	171	171
28	KERAMERI	-	136	11	-	-	147	147
29	SIRPUR (U)	-	42	12	3	-	57	57
30	JANNARAM	10	893	162	155	-	1210	1220
31	DANDEPALLE	-	660	140	270	-	1070	1070
32	LUXETTIPET	24	778	168	157	-	1103	1127
33	MANCHERIAL	74	2513	858	793	-	4164	4238
34	MANDAMARRI	72	2089	631	911	-	3631	3703
35	KASIPET	-	442	145	131	-	718	718
36	TIRYANI	-	186	21	9	-	216	216
37	ASIFABAD	21	619	244	288	-	1151	1172
38	WANKDI	-	237	49	63	-	349	349
39	KAGAZ NAGAR	114	1836	639	844	-	3319	3433
40	REBBANA	7	714	137	96	-	947	954
41	TANDUR	-	488	106	178	-	772	772
42	BELLAMPALLE	34	1803	646	781	-	3230	3264
43	NENNAL	11	566	63	156	-	785	796
44	BHEEMINI	-	492	29	117	-	638	638
45	SIRPUR (T)	-	691	258	235	-	1184	1184
46	KOUTHALA	-	1095	122	60	-	1277	1277
47	BEJJUR	4	530	53	19	-	602	606
48	DAHEGAON	-	592	58	27	-	677	677
49	VEMANPALLE	11	342	8	16	-	366	377
50	KOTAPALLE	-	943	66	21	-	1030	1030
51	CHENNUR	-	1165	170	97	-	1432	1432
52	JAIPUR	-	1196	321	421	-	1938	1938
<b>TOTAL</b>		<b>514</b>	<b>35591</b>	<b>8409</b>	<b>8905</b>	<b>-</b>	<b>52905</b>	<b>53419</b>

**Table - 3.35**  
**STAGE WISE ENROLMENT**  
**SC - GIRLS**

2000-2001

SL NO	MANDAL	PP	I - V	VI - VII	VIII - X	XI - XII	I - X	PP - XII
1	TALAMADUGU	-	423	78	61	-	562	562
2	TAMSI	-	550	63	34	-	647	647
3	ADILABAD	55	1527	508	572	-	2607	2662
4	JAINAD	-	656	81	44	-	781	781
5	BELA	-	145	38	15	-	198	198
6	NARNOOR	-	631	41	20	-	692	692
7	INDERAVELLY	-	405	66	42	-	513	513
8	GUDIHATHNUR	-	368	49	40	-	457	457
9	ICHODA	10	536	90	33	-	659	669
10	BAZARHATHNOOR	-	289	42	9	-	340	340
11	BOATH	-	389	65	45	-	499	499
12	NERADIGONDA	-	215	29	5	-	249	249
13	SARANGAPUR	-	347	34	11	-	392	392
14	KUNTALA	-	303	5	8	-	316	316
15	KUBEER	-	454	30	33	-	517	517
16	BHAINSA	7	677	54	28	-	759	766
17	TANUR	6	527	8	4	-	539	545
18	MUDHOLE	-	655	50	38	-	743	743
19	LOHESRA	-	516	47	39	-	602	602
20	DILAWARPUR	-	377	58	40	-	475	475
21	NIRMAL	5	865	172	140	-	1177	1182
22	LAXMANCHANDA	1	413	42	30	-	485	486
23	MAMDA	-	276	23	14	-	313	313
24	KHANPUR	4	657	56	47	-	760	764
25	KADDAMPEDDUR	-	775	40	30	-	845	845
26	UTNUR	24	713	132	89	-	934	958
27	JAINOOR	-	137	1	2	-	140	140
28	KERAMERI	-	102	3	2	-	107	107
29	SIRPUR (U)	-	48	5	1	-	54	54
30	JANNARAM	6	765	109	84	-	958	964
31	DANDEPALLE	-	668	101	66	-	835	835
32	LUXETTIPET	13	766	245	262	-	1273	1286
33	MANCHERIAL	50	2169	700	746	-	3615	3665
34	MANDAMARRI	51	1974	629	800	-	3403	3454
35	KASIPET	-	422	124	66	-	612	612
36	TIRYANI	-	157	9	7	-	173	173
37	ASIFABAD	8	630	100	90	-	820	828
38	WANKDI	-	241	58	22	-	321	321
39	KAGAZ NAGAR	38	1823	509	634	-	2966	3004
40	REBBANA	13	699	96	54	-	849	862
41	TANDUR	-	564	120	140	-	824	824
42	BELLAMPALLE	17	1755	583	740	-	3078	3095
43	NENNAL	13	533	41	34	-	608	621
44	BHEEMINI	-	419	16	3	-	438	438
45	SIRPUR (T)	-	707	84	40	-	831	831
46	KOUTHALA	-	938	70	33	-	1041	1041
47	BEJJUR	5	476	36	6	-	518	523
48	DAHEGAON	-	582	36	25	-	643	643
49	VEMANPALLE	17	310	10	6	-	326	343
50	KOTAPALLE	-	842	23	7	-	872	872
51	CHENNUR	-	1127	114	50	-	1291	1291
52	JAIPUR	-	1224	132	98	-	1454	1454
<b>TOTAL</b>		<b>343</b>	<b>33767</b>	<b>5855</b>	<b>5489</b>	<b>-</b>	<b>45111</b>	<b>45454</b>

**Table - 3.36**  
**STAGE WISE ENROLMENT**  
**SC - TOTAL**

2000-2001

SL NO	MANDAL	PP	I - V	VI - VII	VIII - X	XI - XII	I - X	PP - XII
1	TALAMADUGU	-	896	184	180	-	1260	1260
2	TAMSI	-	1052	193	196	-	1441	1441
3	ADILABAD	117	3111	1063	1146	-	5320	5437
4	JAINAD	-	1360	293	121	-	1774	1774
5	BELA	-	329	73	32	-	434	434
6	NARNOOR	-	1239	104	124	-	1467	1467
7	INDERAVELLY	-	811	171	117	-	1099	1099
8	GUDIHATHNUR	-	741	153	120	-	1014	1014
9	ICHODA	33	1123	223	132	-	1478	1511
10	BAZARHATHNOOR	-	571	115	41	-	727	727
11	BOATH	-	844	159	203	-	1206	1206
12	NERADIGONDA	-	422	71	35	-	528	528
13	SARANGAPUR	-	717	90	61	-	868	868
14	KUNTALA	-	667	82	34	-	783	783
15	KUBEER	-	885	118	124	-	1127	1127
16	BHAINSA	14	1436	133	112	-	1681	1695
17	TANUR	12	1062	57	25	-	1144	1156
18	MUDHOLE	-	1302	278	313	-	1893	1893
19	LOHESRA	-	1078	134	138	-	1350	1350
20	DILAWARPUR	-	713	152	148	-	1013	1013
21	NIRMAL	11	1821	364	335	-	2520	2531
22	LAXMANCHANDA	1	823	125	95	-	1043	1044
23	MAMDA	-	560	69	73	-	702	702
24	KHANPUR	11	1462	188	135	-	1785	1796
25	KADDAMPEDDUR	-	1610	184	116	-	1910	1910
26	UTNUR	45	1432	417	366	-	2215	2260
27	JAINOOR	-	302	1	8	-	311	311
28	KERAMERI	-	238	14	2	-	254	254
29	SIRPUR (U)	-	90	17	4	-	111	111
30	JANNARAM	16	1658	271	239	-	2168	2184
31	DANDEPALLE	-	1328	241	336	-	1905	1905
32	LUXETTIPET	37	1544	413	419	-	2376	2413
33	MANCHERIAL	124	4682	1558	1539	-	7779	7903
34	MANDAMARRI	123	4063	1260	1711	-	7034	7157
35	KASIPET	-	864	269	197	-	1330	1330
36	TIRYANI	-	343	30	16	-	389	389
37	ASIFABAD	29	1249	344	378	-	1971	2000
38	WANKDI	-	478	107	85	-	670	670
39	KAGAZ NAGAR	152	3659	1148	1478	-	6285	6437
40	REBBANA	20	1413	233	150	-	1796	1816
41	TANDUR	-	1052	226	318	-	1596	1596
42	BELLAMPALLE	51	3558	1229	1521	-	6308	6359
43	NENNAL	24	1099	104	190	-	1393	1417
44	BHEEMINI	-	911	45	120	-	1076	1076
45	SIRPUR (T)	-	1398	342	275	-	2015	2015
46	KOUTHALA	-	2033	192	93	-	2318	2318
47	BEJJUR	9	1006	89	25	-	1120	1129
48	DAHEGAON	-	1174	94	52	-	1320	1320
49	VEMANPALLE	28	652	18	22	-	692	720
50	KOTAPALLE	-	1785	89	28	-	1902	1902
51	CHENNUR	-	2292	284	147	-	2723	2723
52	JAIPUR	-	2420	453	519	-	3392	3392
<b>TOTAL</b>		<b>857</b>	<b>69358</b>	<b>14264</b>	<b>14394</b>	<b>-</b>	<b>98016</b>	<b>98873</b>

**Table - 3.41**  
**CLASS WISE ENROLMENT**  
**ST - BOYS**

2000-2001

SL NO	MANDAL	PP	I	II	III	IV	V	VI	VII	VIII	IX	X	XI	XII
1	TALAMADUGU	-	328	134	132	91	64	72	53	46	42	52	-	-
2	TAMSI	4	553	273	163	135	102	32	47	31	35	32	-	-
3	ADILABAD	45	674	506	311	238	230	220	182	130	82	65	-	-
4	JAINAD	-	208	115	64	50	73	14	16	8	8	12	-	-
5	BELA	-	600	337	167	112	83	103	60	69	69	63	-	-
6	NARNOOR	-	1383	503	323	175	169	161	109	112	148	115	-	-
7	INDERAVELLY	-	918	533	278	215	194	65	62	55	43	23	-	-
8	GUDIHATHNUR	-	407	225	192	96	74	31	34	23	15	11	-	-
9	ICHODA	27	425	224	190	147	133	138	122	89	80	74	-	-
10	BAZARHATHNOOR	-	382	228	166	111	99	87	69	78	61	54	-	-
11	BOATH	3	485	312	157	122	52	71	47	46	40	39	-	-
12	NERADIGONDA	-	334	198	164	96	71	24	19	17	18	7	-	-
13	SARANGAPUR	-	280	129	51	31	18	15	3	4	3	8	-	-
14	KUNTALA	-	82	72	63	23	36	11	5	4	4	5	-	-
15	KUBEER	-	121	227	186	111	47	12	7	10	16	16	-	-
16	BHAINSA	8	38	35	75	82	54	59	42	2	2	1	-	-
17	TANUR	-	84	73	59	52	18	1	3	-	2	-	-	-
18	MUDHOLE	-	26	92	52	44	21	29	31	37	47	38	-	-
19	LOHESRA	-	66	57	44	22	26	13	14	9	10	9	-	-
20	DILAWARPUR	1	120	79	47	41	35	17	17	14	14	9	-	-
21	NIRMAL	-	148	90	85	108	89	81	63	70	33	56	-	-
22	LAXMANCHANDA	4	76	42	25	22	16	12	7	5	7	8	-	-
23	MAMDA	13	249	132	87	26	24	13	8	6	5	5	-	-
24	KHANPUR	3	481	184	174	93	81	73	40	19	26	21	-	-
25	KADDAMPEDDUR	-	382	124	85	88	40	25	21	24	28	17	-	-
26	UTNUR	118	972	396	367	328	277	199	158	89	70	77	-	-
27	JAINOOR	8	434	466	215	98	87	129	122	77	87	73	-	-
28	KERAMERI	-	330	153	155	81	51	57	53	50	24	24	-	-
29	SIRPUR (U)	-	973	352	167	107	109	72	73	44	10	-	-	-
30	JANNARAM	10	241	110	106	71	58	60	60	49	21	15	-	-
31	DANDEPALLE	-	145	65	27	16	26	14	12	12	20	24	-	-
32	LUXETTIPET	2	29	32	36	32	14	26	22	11	7	7	-	-
33	MANCHERIAL	41	225	139	158	122	108	94	117	60	60	42	-	-
34	MANDAMARRI	17	119	106	59	56	50	46	48	21	25	20	-	-
35	KASIPET	-	434	164	114	76	86	60	59	55	26	22	-	-
36	TIRYANI	-	831	316	248	163	102	82	81	71	51	33	-	-
37	ASIFABAD	9	244	216	177	115	77	40	50	37	34	20	-	-
38	WANKDI	-	272	127	91	80	49	32	43	29	36	19	-	-
39	KAGAZ NAGAR	11	316	137	72	57	35	39	47	18	12	11	-	-
40	REBBANA	3	184	122	96	43	49	19	19	4	10	4	-	-
41	TANDUR	1	130	53	26	15	14	5	2	7	9	3	-	-
42	BELLAMPALLE	-	157	66	49	30	23	15	20	24	19	11	-	-
43	NENNAL	4	153	74	54	56	18	8	6	4	2	3	-	-
44	BHEEMINI	-	84	45	64	25	17	4	1	1	1	-	-	-
45	SIRPUR (T)	1	157	64	108	50	36	36	29	5	2	4	-	-
46	KOUTHALA	11	379	117	86	45	39	10	29	26	22	23	-	-
47	BEJJUR	38	529	175	74	49	34	47	44	26	19	-	-	-
48	DAHEGAON	-	209	115	54	53	25	32	17	4	5	7	-	-
49	VEMANPALLE	-	90	59	46	44	20	-	-	1	-	-	-	-
50	KOTAPALLE	-	135	92	38	14	31	9	7	5	3	-	-	-
51	CHENNUR	-	77	34	63	37	32	27	20	20	8	1	-	-
52	JAIPUR	-	161	64	67	39	37	22	25	22	22	31	-	-
<b>TOTAL</b>		<b>382</b>	<b>16860</b>	<b>8783</b>	<b>6157</b>	<b>4233</b>	<b>3353</b>	<b>2563</b>	<b>2245</b>	<b>1680</b>	<b>1443</b>	<b>1214</b>	<b>0</b>	<b>0</b>

**Table - 3.42**  
**CLASS WISE ENROLMENT**  
**ST - GIRLS**

2000-2001

SL NO	MANDAL	PP	I	II	III	IV	V	VI	VII	VIII	IX	X	XI	XII
1	TALAMADUGU	-	282	172	117	92	47	24	7	10	7	2	-	-
2	TAMSI	5	482	292	138	100	49	6	4	4	3	2	-	-
3	ADILABAD	36	673	467	297	253	197	198	165	142	118	87	-	-
4	JAINAD	-	196	100	78	56	80	19	8	12	3	3	-	-
5	BELA	-	621	369	107	50	30	15	13	7	10	3	-	-
6	NARNOOR	-	1320	496	232	158	97	75	81	20	26	24	-	-
7	INDERAVELLY	-	902	527	338	220	125	86	97	33	64	25	-	-
8	GUDIHATHNUR	-	396	254	152	94	60	17	8	11	5	10	-	-
9	ICHODA	15	431	261	167	97	72	102	29	17	11	14	-	-
10	BAZARHATHNOOR	-	387	260	139	74	41	20	18	7	5	5	-	-
11	BOATH	3	549	318	223	102	84	37	35	15	8	14	-	-
12	NERADIGONDA	-	357	222	95	71	29	10	5	9	3	4	-	-
13	SARANGAPUR	-	295	98	24	16	11	5	5	6	1	2	-	-
14	KUNTALA	-	63	47	40	21	23	-	2	-	1	-	-	-
15	KUBEER	-	157	195	150	59	18	4	-	3	2	-	-	-
16	BHAINSA	6	53	26	17	18	20	3	3	3	-	-	-	-
17	TANUR	-	88	83	61	69	30	1	1	-	-	-	-	-
18	MUDHOLE	-	48	93	70	36	12	2	3	-	2	1	-	-
19	LOHESRA	-	60	64	32	25	20	9	5	1	4	-	-	-
20	DILAWARPUR	-	134	58	44	29	28	16	5	9	5	2	-	-
21	NIRMAL	-	122	80	105	79	61	61	32	35	25	20	-	-
22	LAXMANCHANDA	2	87	44	18	14	6	5	4	3	2	2	-	-
23	MAMDA	11	306	129	82	19	17	1	2	3	3	3	-	-
24	KHANPUR	2	479	181	113	45	36	24	14	6	4	4	-	-
25	KADDAMPEDDUR	-	339	73	39	23	11	6	3	-	1	2	-	-
26	UTNUR	104	937	427	297	245	214	158	158	75	77	68	-	-
27	JAINOOR	13	448	489	201	174	146	3	-	-	-	2	-	-
28	KERAMERI	-	323	110	128	69	42	8	7	2	-	-	-	-
29	SIRPUR (U)	-	986	314	133	62	73	69	18	10	3	-	-	-
30	JANNARAM	11	241	98	48	34	20	41	46	63	54	57	-	-
31	DANDEPALLE	-	184	63	26	8	16	11	16	9	9	3	-	-
32	LUXETTIPET	3	36	38	52	44	17	33	22	7	3	5	-	-
33	MANCHERIAL	5	233	128	106	89	85	71	89	80	81	65	-	-
34	MANDAMARRI	15	102	127	64	53	30	43	28	27	20	15	-	-
35	KASIPET	-	444	173	115	52	38	17	10	8	6	5	-	-
36	TIRYANI	-	785	261	162	123	67	70	58	43	61	53	-	-
37	ASIFABAD	7	222	199	160	110	66	146	76	117	41	34	-	-
38	WANKDI	-	233	128	65	41	17	9	3	6	2	7	-	-
39	KAGAZ NAGAR	7	278	117	35	25	14	10	17	11	4	5	-	-
40	REBBANA	2	190	145	83	45	29	9	12	5	1	2	-	-
41	TANDUR	-	122	49	25	13	7	5	5	4	2	1	-	-
42	BELLAMPALLE	2	141	72	47	40	17	18	19	15	15	9	-	-
43	NENNAL	5	144	64	37	17	17	3	2	4	2	-	-	-
44	BHEEMINI	-	103	34	42	17	10	1	-	-	-	-	-	-
45	SIRPUR (T)	1	172	66	69	37	34	21	28	25	19	7	-	-
46	KOUTHALA	6	409	88	46	20	9	1	6	2	1	-	-	-
47	BEJJUR	24	479	139	67	60	33	8	27	2	4	1	-	-
48	DAHEGAON	-	264	89	45	29	23	10	8	1	3	3	-	-
49	VEMANPALLE	-	79	43	19	9	5	1	1	2	-	-	-	-
50	KOTAPALLE	-	151	92	43	22	18	6	6	-	-	1	-	-
51	CHENNUR	-	61	45	43	29	8	8	7	6	4	1	-	-
52	JAIPUR	-	132	72	55	40	20	12	7	9	7	17	-	-
<b>TOTAL</b>		<b>285</b>	<b>16726</b>	<b>8579</b>	<b>5091</b>	<b>3327</b>	<b>2279</b>	<b>1538</b>	<b>1225</b>	<b>889</b>	<b>732</b>	<b>590</b>	<b>0</b>	<b>0</b>

**Table - 3.43**  
**CLASS WISE ENROLMENT**  
**ST - TOTAL**

2000-2001

SL NO	MANDAL	PP	I	II	III	IV	V	VI	VII	VIII	IX	X	XI	XII
1	TALAMADUGU	-	610	306	249	183	111	96	60	56	49	54	-	-
2	TAMSI	9	1035	565	301	235	151	38	51	35	38	34	-	-
3	ADILABAD	81	1347	973	608	491	427	418	347	272	200	152	-	-
4	JAINAD	-	404	215	142	106	153	33	24	20	11	15	-	-
5	BELA	-	1221	706	274	162	113	118	73	76	79	66	-	-
6	NARNOOR	-	2703	999	555	333	266	236	190	132	174	139	-	-
7	INDERAVELLY	-	1820	1060	616	435	319	151	159	88	107	48	-	-
8	GUDIHATHNUR	-	803	479	344	190	134	48	42	34	20	21	-	-
9	ICHODA	42	856	485	357	244	205	240	151	106	91	88	-	-
10	BAZARHATHNOOR	-	769	488	305	185	140	107	87	85	66	59	-	-
11	BOATH	6	1034	630	380	224	136	108	82	61	48	53	-	-
12	NERADIGONDA	-	691	420	259	167	100	34	24	26	21	11	-	-
13	SARANGAPUR	-	575	227	75	47	29	20	8	10	4	10	-	-
14	KUNTALA	-	145	119	103	44	59	11	7	4	5	5	-	-
15	KUBEER	-	278	422	336	170	65	16	7	13	18	16	-	-
16	BHAINSA	14	91	61	92	100	74	62	45	5	2	1	-	-
17	TANUR	-	172	156	120	121	48	2	4	-	2	-	-	-
18	MUDHOLE	-	74	185	122	80	33	31	34	37	49	39	-	-
19	LOHESRA	-	126	121	76	47	46	22	19	10	14	9	-	-
20	DILAWARPUR	1	254	137	91	70	63	33	22	23	19	11	-	-
21	NIRMAL	-	270	170	190	187	150	142	95	105	58	76	-	-
22	LAXMANCHANDA	6	163	86	43	36	22	17	11	8	9	10	-	-
23	MAMDA	24	555	261	169	45	41	14	10	9	8	8	-	-
24	KHANPUR	5	960	365	287	138	117	97	54	25	30	25	-	-
25	KADDAMPEDDUR	-	721	197	124	111	51	31	24	24	29	19	-	-
26	UTNUR	222	1909	923	664	573	491	357	316	164	147	145	-	-
27	JAINOOR	21	882	955	416	272	233	132	122	77	87	75	-	-
28	KERAMERI	-	653	263	283	150	93	65	60	52	24	24	-	-
29	SIRPUR (U)	-	1959	666	300	169	182	141	91	54	13	-	-	-
30	JANNARAM	21	482	208	154	105	78	101	106	112	75	72	-	-
31	DANDEPALLE	-	329	128	53	24	42	25	28	21	29	27	-	-
32	LUXETTIPET	5	65	70	88	76	31	59	44	18	10	12	-	-
33	MANCHERIAL	46	458	267	264	211	193	165	206	140	141	107	-	-
34	MANDAMARRI	32	221	233	123	109	80	89	76	48	45	35	-	-
35	KASIPET	-	878	337	229	128	124	77	69	63	32	27	-	-
36	TIRYANI	-	1616	577	410	286	169	152	139	114	112	86	-	-
37	ASIFABAD	16	466	415	337	225	143	186	126	154	75	54	-	-
38	WANKDI	-	505	255	156	121	66	41	46	35	38	26	-	-
39	KAGAZ NAGAR	18	594	254	107	82	49	49	64	29	16	16	-	-
40	REBBANA	5	374	267	179	88	78	28	31	9	11	6	-	-
41	TANDUR	1	252	102	51	28	21	10	7	11	11	4	-	-
42	BELLAMPALLE	2	298	138	96	70	40	33	39	39	34	20	-	-
43	NENNAL	9	297	138	91	73	35	11	8	8	4	3	-	-
44	BHEEMINI	-	187	79	106	42	27	5	1	1	1	-	-	-
45	SIRPUR (T)	2	329	130	177	87	70	57	57	30	21	11	-	-
46	KOUTHALA	17	788	205	132	65	48	11	35	28	23	23	-	-
47	BEJJUR	62	1008	314	141	109	67	55	71	28	23	1	-	-
48	DAHEGAON	-	473	204	99	82	48	42	25	5	8	10	-	-
49	VEMANPALLE	-	169	102	65	53	25	1	1	3	-	-	-	-
50	KOTAPALLE	-	286	184	81	36	49	15	13	5	3	1	-	-
51	CHENNUR	-	138	79	106	66	40	35	27	26	12	2	-	-
52	JAIPUR	-	293	136	122	79	57	34	32	31	29	48	-	-
<b>TOTAL</b>		<b>667</b>	<b>33586</b>	<b>17362</b>	<b>11248</b>	<b>7560</b>	<b>5632</b>	<b>4101</b>	<b>3470</b>	<b>2569</b>	<b>2175</b>	<b>1804</b>	<b>0</b>	<b>0</b>

**Table - 3.44**  
**STAGE WISE ENROLMENT**  
**ST - BOYS**

2000-2001

SL NO	MANDAL	PP	I - V	VI - VII	VIII - X	XI - XII	I - X	PP - XII
1	TALAMADUGU	-	749	125	140	-	1014	1014
2	TAMSI	4	1226	79	98	-	1403	1407
3	ADILABAD	45	1959	402	277	-	2638	2683
4	JAINAD	-	510	30	28	-	568	568
5	BELA	-	1299	163	201	-	1663	1663
6	NARNOOR	-	2553	270	375	-	3198	3198
7	INDERAVELLY	-	2138	127	121	-	2386	2386
8	GUDIATHNUR	-	994	65	49	-	1108	1108
9	ICHODA	27	1119	260	243	-	1622	1649
10	BAZARHATHNOOR	-	986	156	193	-	1335	1335
11	BOATH	3	1128	118	125	-	1371	1374
12	NERADIGONDA	-	863	43	42	-	948	948
13	SARANGAPUR	-	509	18	15	-	542	542
14	KUNTALA	-	276	16	13	-	305	305
15	KUBEER	-	692	19	42	-	753	753
16	BHAINSA	8	284	101	5	-	390	398
17	TANUR	-	286	4	2	-	292	292
18	MUDHOLE	-	235	60	122	-	417	417
19	LOHESRA	-	215	27	28	-	270	270
20	DILAWARPUR	1	322	34	37	-	393	394
21	NIRMAL	-	520	144	159	-	823	823
22	LAXMANCHANDA	4	181	19	20	-	220	224
23	MAMDA	13	518	21	16	-	555	568
24	KHANPUR	3	1013	113	66	-	1192	1195
25	KADDAMPEDDUR	-	719	46	69	-	834	834
26	UTNUR	118	2340	357	236	-	2933	3051
27	JAINOOR	8	1300	251	237	-	1788	1796
28	KERAMERI	-	770	110	98	-	978	978
29	SIRPUR (U)	-	1708	145	54	-	1907	1907
30	JANNARAM	10	586	120	85	-	791	801
31	DANDEPALLE	-	279	26	56	-	361	361
32	LUXETTIPET	2	143	48	25	-	216	218
33	MANCHERIAL	41	752	211	162	-	1125	1166
34	MANDAMARRI	17	390	94	66	-	550	567
35	KASIPET	-	874	119	103	-	1096	1096
36	TIRYANI	-	1660	163	155	-	1978	1978
37	ASIFABAD	9	829	90	91	-	1010	1019
38	WANKDI	-	619	75	84	-	778	778
39	KAGAZ NAGAR	11	617	86	41	-	744	755
40	REBBANA	3	494	38	18	-	550	553
41	TANDUR	1	238	7	19	-	264	265
42	BELLAMPALLE	-	325	35	54	-	414	414
43	NENNAL	4	355	14	9	-	378	382
44	BHEEMINI	-	235	5	2	-	242	242
45	SIRPUR (T)	1	415	65	11	-	491	492
46	KOUTHALA	11	666	39	71	-	776	787
47	BEJJUR	38	861	91	45	-	997	1035
48	DAHEGAON	-	456	49	16	-	521	521
49	VEMANPALLE	-	259	-	1	-	260	260
50	KOTAPALLE	-	310	16	8	-	334	334
51	CHENNUR	-	243	47	29	-	319	319
52	JAIPUR	-	368	47	75	-	490	490
<b>TOTAL</b>		<b>382</b>	<b>39386</b>	<b>4808</b>	<b>4337</b>	<b>-</b>	<b>48531</b>	<b>48913</b>



**Table - 3.45**  
**STAGE WISE ENROLMENT**  
**ST - GIRLS**

2000-2001

SL NO	MANDAL	PP	I - V	VI - VII	VIII - X	XI - XII	I - X	PP - XII
1	TALAMADUGU	-	710	31	19	-	760	760
2	TAMSI	5	1061	10	9	-	1080	1085
3	ADILABAD	36	1887	363	347	-	2597	2633
4	JAINAD	-	510	27	18	-	555	555
5	BELA	-	1177	28	20	-	1225	1225
6	NARNOOR	-	2303	156	70	-	2529	2529
7	INDERAVELLY	-	2112	183	122	-	2417	2417
8	GUDIHATHNUR	-	956	25	26	-	1007	1007
9	ICHODA	15	1028	131	42	-	1201	1216
10	BAZARHATHNOOR	-	901	38	17	-	956	956
11	BOATH	3	1276	72	37	-	1385	1388
12	NERADIGONDA	-	774	15	16	-	805	805
13	SARANGAPUR	-	444	10	9	-	463	463
14	KUNTALA	-	194	2	1	-	197	197
15	KUBEER	-	579	4	5	-	588	588
16	BHAINSA	6	134	6	3	-	143	149
17	TANUR	-	331	2	-	-	333	333
18	MUDHOLE	-	259	5	3	-	267	267
19	LOHESRA	-	201	14	5	-	220	220
20	DILAWARPUR	-	293	21	16	-	330	330
21	NIRMAL	-	447	93	80	-	620	620
22	LAXMANCHANDA	2	169	9	7	-	185	187
23	MAMDA	11	553	3	9	-	565	576
24	KHANPUR	2	854	38	14	-	906	908
25	KADDAMPEDDUR	-	485	9	3	-	497	497
26	UTNUR	104	2120	316	220	-	2656	2760
27	JAINOOR	13	1458	3	2	-	1463	1476
28	KERAMERI	-	672	15	2	-	689	689
29	SIRPUR (U)	-	1568	87	13	-	1668	1668
30	JANNARAM	11	441	87	174	-	702	713
31	DANDEPALLE	-	297	27	21	-	345	345
32	LUXETTIPET	3	187	55	15	-	257	260
33	MANCHERIAL	5	641	160	226	-	1027	1032
34	MANDAMARRI	15	376	71	62	-	509	524
35	KASIPET	-	822	27	19	-	868	868
36	TIRYANI	-	1398	128	157	-	1683	1683
37	ASIFABAD	7	757	222	192	-	1171	1178
38	WANKDI	-	484	12	15	-	511	511
39	KAGAZ NAGAR	7	469	27	20	-	516	523
40	REBBANA	2	492	21	8	-	521	523
41	TANDUR	-	216	10	7	-	233	233
42	BELLAMPALLE	2	317	37	39	-	393	395
43	NENNAL	5	279	5	6	-	290	295
44	BHEEMINI	-	206	1	-	-	207	207
45	SIRPUR (T)	1	378	49	51	-	478	479
46	KOUTHALA	6	572	7	3	-	582	588
47	BEJJUR	24	778	35	7	-	820	844
48	DAHEGAON	-	450	18	7	-	475	475
49	VEMANPALLE	-	155	2	2	-	159	159
50	KOTAPALLE	-	326	12	1	-	339	339
51	CHENNUR	-	186	15	11	-	212	212
52	JAIPUR	-	319	19	33	-	371	371
<b>TOTAL</b>		<b>285</b>	<b>36002</b>	<b>2763</b>	<b>2211</b>	<b>-</b>	<b>40976</b>	<b>41261</b>

**Table - 3.46**  
**STAGE WISE ENROLMENT**  
ST - TOTAL

2000-2001

SL NO	MANDAL	PP	I - V	VI - VII	VIII - X	XI - XII	I - X	PP - XII
1	TALAMADUGU	-	1459	156	159	-	1774	1774
2	TAMSI	9	2287	89	107	-	2483	2492
3	ADILABAD	81	3846	765	624	-	5235	5316
4	JAINAD	-	1020	57	46	-	1123	1123
5	BELA	-	2476	191	221	-	2888	2888
6	NARNOOR	-	4856	426	445	-	5727	5727
7	INDERAVELLY	-	4250	310	243	-	4803	4803
8	GUDIHATHNUR	-	1950	90	75	-	2115	2115
9	ICHODA	42	2147	391	285	-	2823	2865
10	BAZARHATHNOOR	-	1887	194	210	-	2291	2291
11	BOATH	6	2404	190	162	-	2756	2762
12	NERADIGONDA	-	1637	58	58	-	1753	1753
13	SARANGAPUR	-	953	28	24	-	1005	1005
14	KUNTALA	-	470	18	14	-	502	502
15	KUBEER	-	1271	23	47	-	1341	1341
16	BHAINSA	14	418	107	8	-	533	547
17	TANUR	-	617	6	2	-	625	625
18	MUDHOLE	-	494	65	125	-	684	684
19	LOHESRA	-	416	41	33	-	490	490
20	DILAWARPUR	1	615	55	53	-	723	724
21	NIRMAL	-	967	237	239	-	1443	1443
22	LAXMANCHANDA	6	350	28	27	-	405	411
23	MAMDA	24	1071	24	25	-	1120	1144
24	KHANPUR	5	1867	151	80	-	2098	2103
25	KADDAMPEDDUR	-	1204	55	72	-	1331	1331
26	UTNUR	222	4460	673	456	-	5589	5811
27	JAINOOR	21	2758	254	239	-	3251	3272
28	KERAMERI	-	1442	125	100	-	1667	1667
29	SIRPUR (U)	-	3276	232	67	-	3575	3575
30	JANNARAM	21	1027	207	259	-	1493	1514
31	DANDEPALLE	-	576	53	77	-	706	706
32	LUXETTIPET	5	330	103	40	-	473	478
33	MANCHERIAL	46	1393	371	388	-	2152	2198
34	MANDAMARRI	32	766	165	128	-	1059	1091
35	KASIPET	-	1696	146	122	-	1964	1964
36	TIRYANI	-	3058	291	312	-	3661	3661
37	ASIFABAD	16	1586	312	283	-	2181	2197
38	WANKDI	-	1103	87	99	-	1289	1289
39	KAGAZ NAGAR	18	1086	113	61	-	1260	1278
40	REBBANA	5	986	59	26	-	1071	1076
41	TANDUR	1	454	17	26	-	497	498
42	BELLAMPALLE	2	642	72	93	-	807	809
43	NENNAL	9	634	19	15	-	668	677
44	BHEEMINI	-	441	6	2	-	449	449
45	SIRPUR (T)	2	793	114	62	-	969	971
46	KOUTHALA	17	1238	46	74	-	1358	1375
47	BEJJUR	62	1639	126	52	-	1817	1879
48	DAHEGAON	-	906	67	23	-	996	996
49	VEMANPALLE	-	414	2	3	-	419	419
50	KOTAPALLE	-	636	28	9	-	673	673
51	CHENNUR	-	429	62	40	-	531	531
52	JAIPUR	-	687	66	108	-	861	861
<b>TOTAL</b>		<b>667</b>	<b>75388</b>	<b>7571</b>	<b>6548</b>	<b>-</b>	<b>89507</b>	<b>90174</b>

**Table - 3.51**  
**TYPE WISE & MANAGEMENT WISE PRIMARY SCHOOLS**

DISTRICT: ADILABAD

2000-2001

SL. NO.	NAME OF THE MANDAL	CENTRAL GOVT.	STATE GOVT.	MANDAL PARISHAD	MUNICIPAL	PRIVATE AIDED	PRIVATE UN-AIDED	TOTAL
1	TALAMADUGU	-	14	25	-	-	-	39
2	TAMSI	-	21	36	-	-	-	57
3	ADILABAD	-	52	40	-	-	1	93
4	JAINAD	-	-	52	-	-	-	52
5	BELA	-	40	45	-	-	1	86
6	NARNOOR	-	79	40	-	-	-	119
7	INDERAVELLY	-	73	31	-	-	-	104
8	GUDIHATHNUR	-	38	18	-	-	-	56
9	ICHODA	-	26	34	-	-	-	60
10	BAZARHATHNOOR	-	31	23	-	-	-	54
11	BOATH	-	26	35	-	-	1	62
12	NERADIGONDA	-	31	23	-	-	-	54
13	SARANGAPUR	-	7	27	-	-	-	34
14	KUNTALA	-	1	28	-	-	-	29
15	KUBEER	-	6	43	-	-	-	49
16	BHAINSA	-	1	31	-	1	7	40
17	TANUR	-	-	34	-	-	2	36
18	MUDHOLE	-	-	45	-	-	3	48
19	LOHESRA	-	-	32	-	-	-	32
20	DILAWARPUR	-	3	26	-	-	1	30
21	NIRMAL	-	14	53	-	-	-	67
22	LAXMANCHANDA	-	2	40	-	-	7	49
23	MAMDA	-	9	30	-	-	-	39
24	KHANPUR	-	28	42	-	-	-	70
25	KADDAMPEDDUR	-	15	49	-	-	-	64
26	UTNUR	-	64	33	-	-	-	97
27	JAINOOR	-	50	20	-	-	-	70
28	KERAMERI	-	22	30	-	-	-	52
29	SIRPUR (U)	-	64	34	-	-	-	98
30	JANNARAM	-	18	39	-	-	-	57
31	DANDEPALLE	-	20	37	-	-	-	57
32	LUXETTIPET	-	2	36	-	1	-	39
33	MANCHERIAL	-	22	36	-	1	14	73
34	MANDAMARRI	-	5	22	-	-	2	29
35	KASIPET	-	28	15	-	-	-	43
36	TIRYANI	-	54	26	-	-	-	80
37	ASIFABAD	-	14	56	-	-	-	70
38	WANKDI	-	22	29	-	-	-	51
39	KAGAZ NAGAR	1	31	55	-	2	-	89
40	REBBANA	-	8	45	-	-	1	54
41	TANDUR	-	3	31	-	-	4	38
42	BELLAMPALLE	-	1	33	-	1	1	36
43	NENNAL	-	3	19	-	-	-	22
44	BHEEMINI	-	1	41	-	-	-	42
45	SIRPUR (T)	-	6	37	-	-	-	43
46	KOUTHALA	-	13	43	-	1	-	57
47	BEJJUR	-	26	40	-	-	-	66
48	DAHEGAON	-	3	50	-	-	-	53
49	VEMANPALLE	-	2	21	-	-	-	23
50	KOTAPALLE	-	5	31	-	-	-	36
51	CHENNUR	-	3	43	-	-	-	46
52	JAIPUR	-	2	38	-	-	-	40
<b>TOTAL</b>		<b>1</b>	<b>1009</b>	<b>1822</b>	<b>-</b>	<b>7</b>	<b>45</b>	<b>2884</b>

Table - 3.52

## TYPE WISE &amp; MANAGEMENT WISE UPPER PRIMARY SCHOOLS

DISTRICT: ADILABAD

2000-2001

SL. NO.	NAME OF THE MANDAL	CENTRAL GOVT.	STATE GOVT.	MANDAL PARISHAD	MUNICIPAL	PRIVATE AIDED	PRIVATE UN-AIDED	TOTAL
1	TALAMADUGU	-	-	2	-	-	1	3
2	TAMSI	-	-	3	-	-	-	3
3	ADILABAD	-	9	6	-	1	20	36
4	JAINAD	-	-	5	-	-	-	5
5	BELA	-	-	5	-	-	-	5
6	NARNOOR	-	3	3	-	-	-	6
7	INDERAVELLY	-	-	3	-	-	-	3
8	GUDIHATHNUR	-	-	4	-	-	-	4
9	ICHODA	-	2	7	-	-	2	11
10	BAZARHATHNOOR	-	1	3	-	-	-	4
11	BOATH	-	1	3	-	-	-	4
12	NERADIGONDA	-	-	3	-	-	-	3
13	SARANGAPUR	-	-	5	-	-	-	5
14	KUNTALA	-	-	4	-	-	-	4
15	KUBEER	-	-	5	-	-	-	5
16	BHAINSA	-	5	5	-	-	2	12
17	TANUR	-	-	4	-	-	-	4
18	MUDHOLE	-	-	3	-	-	-	3
19	LOHESRA	-	-	4	-	-	1	5
20	DILAWARPUR	-	-	4	-	-	2	6
21	NIRMAL	-	3	6	-	-	5	14
22	LAXMANCHANDA	-	-	2	-	-	-	2
23	MAMDA	-	-	1	-	-	-	1
24	KHANPUR	-	2	7	-	-	4	13
25	KADDAMPEDDUR	-	-	4	-	-	-	4
26	UTNUR	-	2	8	-	-	1	11
27	JAINOOR	-	-	3	-	-	-	3
28	KERAMERI	-	1	-	-	-	-	1
29	SIRPUR (U)	-	1	-	-	-	-	1
30	JANNARAM	-	-	3	-	-	1	4
31	DANDEPALLE	-	-	5	-	-	1	6
32	LUXETTIPET	-	1	6	-	-	5	12
33	MANCHERIAL	-	2	7	-	2	22	33
34	MANDAMARRI	-	-	10	-	-	11	21
35	KASIPET	-	-	5	-	-	2	7
36	TIRYANI	-	2	1	-	-	-	3
37	ASIFABAD	-	1	3	-	-	4	8
38	WANKDI	-	-	4	-	-	-	4
39	KAGAZ NAGAR	-	4	5	-	1	9	19
40	REBBANA	-	1	5	-	-	3	9
41	TANDUR	-	-	3	-	-	-	3
42	BELLAMPALLE	-	1	8	-	-	5	14
43	NENNAL	-	-	2	-	-	-	2
44	BHEEMINI	-	-	4	-	-	-	4
45	SIRPUR (T)	-	1	4	-	-	-	5
46	KOUTHALA	-	-	3	-	-	-	3
47	BEJJUR	-	2	2	-	-	-	4
48	DAHEGAON	-	1	4	-	-	-	5
49	VEMANPALLE	-	-	-	-	-	-	-
50	KOTAPALLE	-	-	4	-	-	-	4
51	CHENNUR	-	1	7	-	-	-	8
52	JAIPUR	-	-	8	-	-	-	8
<b>TOTAL</b>		-	<b>47</b>	<b>215</b>	-	<b>4</b>	<b>101</b>	<b>367</b>

**Table - 3.53**  
**TYPE WISE & MANAGEMENT WISE HIGH SCHOOLS**

DISTRICT: ADILABAD

2000-2001

SL. NO.	NAME OF THE MANDAL	C.G	S.G	APREIS	APSWRS	M.P.P/ Z.P.P	M.P.L	P.A	P.U	K.V	N.V	CBSE PVT.	ICSE PVT.	TOTAL
1	TALAMADUGU	-	1	-	-	6	-	-	-	-	-	-	-	7
2	TAMSI	-	1	-	-	4	-	-	-	-	-	-	-	5
3	ADILABAD	-	8	1	2	6	-	1	16	1	-	-	-	35
4	JAINAD	-	-	-	-	8	-	-	-	-	-	-	-	8
5	BELA	-	2	-	-	3	-	-	-	-	-	-	-	5
6	NARNOOR	-	2	-	-	3	-	-	-	-	-	-	-	5
7	INDERAVELLY	-	2	-	-	1	-	-	-	-	-	-	-	3
8	GUDIATHNUR	-	1	-	-	3	-	-	-	-	-	-	-	4
9	ICHODA	-	2	-	-	2	-	-	-	-	-	-	-	4
10	BAZARHATHNOOR	-	1	-	-	2	-	-	-	-	-	-	-	3
11	BOATH	-	2	-	1	6	-	-	1	-	-	-	-	10
12	NERADIGONDA	-	1	-	-	2	-	-	-	-	-	-	-	3
13	SARANGAPUR	-	-	-	-	5	-	-	-	-	-	-	-	5
14	KUNTALA	-	-	-	-	3	-	-	-	-	-	-	-	3
15	KUBEER	-	-	-	-	4	-	-	-	-	-	-	-	4
16	BHAINSA	-	1	-	-	4	-	-	1	-	-	-	-	6
17	TANUR	-	-	-	-	3	-	-	-	-	-	-	-	3
18	MUDHOLE	-	1	-	1	4	-	-	1	-	-	-	-	7
19	LOHESRA	-	-	-	-	4	-	-	-	-	-	-	-	4
20	DILAWARPUR	-	-	-	-	4	-	-	-	-	-	-	-	4
21	NIRMAL	-	5	1	-	10	-	1	5	-	-	-	-	22
22	LAXMANCHANDA	-	-	-	-	4	-	-	-	-	-	-	-	4
23	MAMDA	-	-	-	-	3	-	-	-	-	-	-	-	3
24	KHANPUR	-	1	-	-	4	-	-	-	-	-	-	-	5
25	KADDAMPEDDUR	-	-	-	-	3	-	-	-	-	-	-	-	3
26	UTNUR	-	3	-	-	4	-	-	1	-	-	-	-	8
27	JAINOOR	-	2	-	-	1	-	-	1	-	-	-	-	4
28	KERAMERI	-	1	-	-	1	-	-	-	-	-	-	-	2
29	SIRPUR (U)	-	1	-	-	2	-	-	-	-	-	-	-	3
30	JANNARAM	-	2	-	-	7	-	-	2	-	-	-	-	11
31	DANDEPALLE	-	-	-	-	5	-	-	-	-	-	-	-	5
32	LUXETTIPET	-	1	-	1	5	-	-	4	-	-	-	-	11
33	MANCHERIAL	-	2	-	-	5	-	4	33	-	-	-	-	44
34	MANDAMARRI	-	-	-	-	5	-	2	16	-	-	-	-	23
35	KASIPET	-	1	-	-	1	-	-	1	-	-	-	-	3
36	TIRYANI	-	2	-	-	1	-	-	-	-	-	-	-	3
37	ASIFABAD	-	3	-	1	5	-	-	2	-	-	-	-	11
38	WANKDI	-	1	-	-	1	-	-	-	-	-	-	-	2
39	KAGAZ NAGAR	-	4	-	-	4	-	6	4	-	1	-	-	19
40	REBBANA	-	-	-	-	1	-	1	1	-	-	-	-	3
41	TANDUR	-	-	-	-	4	-	-	2	-	-	-	-	6
42	BELLAMPALLE	-	1	1	-	6	-	1	11	-	-	1	-	21
43	NENNAL	-	-	-	-	2	-	-	-	-	-	-	-	2
44	BHEEMINI	-	-	-	-	2	-	-	-	-	-	-	-	2
45	SIRPUR (T)	-	1	-	1	2	-	-	-	-	-	-	-	4
46	KOUTHALA	-	2	-	-	3	-	1	-	-	-	-	-	6
47	BEJJUR	-	1	-	-	2	-	-	-	-	-	-	-	3
48	DAHEGAON	-	1	-	-	1	-	-	1	-	-	-	-	3
49	VEMANPALLE	-	-	-	-	2	-	-	-	-	-	-	-	2
50	KOTAPALLE	-	-	-	-	2	-	-	-	-	-	-	-	2
51	CHENNUR	-	1	-	-	4	-	-	3	-	-	-	-	8
52	JAIPUR	-	-	-	1	4	-	-	-	-	-	-	-	5
<b>TOTAL</b>		-	<b>61</b>	<b>3</b>	<b>8</b>	<b>183</b>	-	<b>17</b>	<b>106</b>	<b>1</b>	<b>1</b>	<b>1</b>	-	<b>381</b>

**Table - 3.54**  
**TYPE WISE & MANAGEMENT WISE Hr. SECONDARY SCHOOLS**  
 DISTRICT: ADILABAD 2000-2001

SL. NO.	NAME OF THE MANDAL	CENTRAL GOVT.	KENDRIYA VIDYALAYA	NAVODAYA VIDYALAYA	CBSE PVT.	ICSE PVT.	TOTAL
1	LUXETTIPET	-	1	-	-	-	1
<b>TOTAL</b>		-	1	-	-	-	1

**Table - 3.61**  
**MANDAL WISE NO.OF INSTITUTIONS, ALL ENROLMENT &**  
**TEACHERS - 2000 - 2001**

DISTRICT: ADILABAD

TYPE: PRIMARY SCHOOLS

SL. NO.	NAME OF THE MANDAL	NO.OF SCHOOLS	ENROLMENT			TEACHERS		
			BOYS	GIRLS	TOTAL	MEN	WOMEN	TOTAL
1	TALAMADUGU	39	1656	1626	3282	56	6	62
2	TAMSI	57	2546	2552	5098	65	18	83
3	ADILABAD	93	3778	3751	7529	120	52	172
4	JAINAD	52	2559	2719	5278	87	17	104
5	BELA	86	2577	2327	4904	119	28	147
6	NARNOOR	119	3095	2762	5857	144	12	156
7	INDERAVELLY	104	3026	3052	6078	158	8	166
8	GUDIHATHNUR	56	1614	1664	3278	84	6	90
9	ICHODA	50	2276	2344	4620	84	12	96
10	BAZARHATHNOOR	54	1437	1409	2846	80	3	83
11	BOATH	62	2364	2492	4856	91	15	106
12	NERADIGONDA	54	1464	1404	2868	89	2	91
13	SARANGAPUR	34	1556	1467	3023	52	13	65
14	KUNTALA	29	1476	1263	2739	66	-	66
15	KUBEER	49	2248	2225	4473	89	3	92
16	BHAINSA	40	2751	2621	5372	122	34	156
17	TANUR	36	2357	2321	4678	79	4	83
18	MUDHOLE	48	2685	2727	5412	87	13	100
19	LOHESRA	32	1278	1283	2561	52	1	53
20	DILAWARPUR	30	1673	1451	3124	61	14	75
21	NIRMAL	67	3084	3085	6169	114	50	164
22	LAXMANCHANDA	49	2184	2086	4270	79	20	99
23	MAMDA	39	1710	1778	3488	60	7	67
24	KHANPUR	70	2752	2542	5294	87	13	100
25	KADDAMPEDDUR	64	3008	2606	5614	87	14	101
26	UTNUR	97	2783	2479	5262	119	20	139
27	JAINOOR	70	1525	1765	3290	91	11	102
28	KERAMERI	52	1496	1302	2798	95	2	97
29	SIRPUR (U)	98	1636	1633	3269	114	7	121
30	JANNARAM	57	2292	2219	4511	74	7	81
31	DANDEPALLE	57	1983	2197	4180	73	6	79
32	LUXETTIPET	39	1543	1593	3136	45	28	73
33	MANCHERIAL	73	5205	4867	10072	136	118	254
34	MANDAMARRI	29	1825	2073	3898	50	42	92
35	KASIPET	43	1154	1115	2269	48	17	65
36	TIRYANI	80	1791	1613	3404	98	7	105
37	ASIFABAD	70	2648	2356	5004	111	26	137
38	WANKDI	51	1719	1592	3311	67	2	69
39	KAGAZ NAGAR	89	4788	4635	9423	139	69	208
40	REBBANA	54	1989	1825	3814	99	20	119
41	TANDUR	38	1377	1481	2858	47	27	74
42	BELLAMPALLE	36	1952	2009	3961	51	38	89
43	NENNAL	22	1438	1293	2731	37	1	38
44	BHEEMINI	42	1426	1283	2709	50	3	53
45	SIRPUR (T)	43	1920	1749	3669	69	5	74
46	KOUTHALA	57	3233	2435	5668	68	15	83
47	BEJJUR	66	2743	2351	5094	186	18	204
48	DAHEGAON	53	1790	1878	3668	77	13	90
49	VEMANPALLE	23	1461	1268	2729	35	2	37
50	KOTAPALLE	36	1952	1831	3783	59	2	61
51	CHENNUR	46	2079	2332	4411	51	31	82
52	JAIPUR	40	2056	2102	4158	49	17	66
<b>TOTAL</b>		<b>2884</b>	<b>114958</b>	<b>110833</b>	<b>225791</b>	<b>4350</b>	<b>919</b>	<b>5269</b>

**Table - 3.62**  
**MANDAL WISE NO.OF INSTITUTIONS, ALL ENROLMENT &**  
**TEACHERS - 2000 - 2001**

DISTRICT: ADILABAD

TYPE: UPPER PRIMARY SCHOOLS

SL. NO.	NAME OF THE MANDAL	NO.OF SCHOOLS	ENROLMENT			TEACHERS		
			BOYS	GIRLS	TOTAL	MEN	WOMEN	TOTAL
1	TALAMADUGU	3	450	386	836	52	5	57
2	TAMSI	3	449	521	970	14	-	14
3	ADILABAD	36	6024	5556	11580	221	155	376
4	JAINAD	5	774	678	1452	19	3	22
5	BELA	5	587	533	1120	14	4	18
6	NARNOOR	6	410	597	1007	24	2	26
7	INDERAVELLY	3	383	308	691	14	1	15
8	GUDIHATHNUR	4	413	426	839	19	2	21
9	ICHODA	11	1605	1236	2841	55	30	85
10	BAZARHATHNOOR	4	498	461	959	21	-	21
11	BOATH	4	367	632	999	14	2	16
12	NERADIGONDA	3	330	288	618	13	1	14
13	SARANGAPUR	5	788	597	1385	16	3	19
14	KUNTALA	4	355	494	849	23	2	25
15	KUBEER	5	438	452	890	16	1	17
16	BHAINSA	12	2135	1310	3445	54	9	63
17	TANUR	4	539	435	974	12	-	12
18	MUDHOLE	3	311	675	986	13	11	24
19	LOHESRA	5	938	668	1606	32	-	32
20	DILAWARPUR	6	521	592	1113	19	12	31
21	NIRMAL	14	2220	2023	4243	84	57	141
22	LAXMANCHANDA	2	223	198	421	5	-	5
23	MAMDA	1	92	103	195	-	2	2
24	KHANPUR	13	1972	1466	3438	78	14	92
25	KADDAMPEDDUR	4	461	418	879	16	1	17
26	UTNUR	11	1857	1530	3387	67	30	97
27	JAINOOR	3	370	164	534	13	1	14
28	KERAMERI	1	114	76	190	4	-	4
29	SIRPUR (U)	1	169	104	273	7	-	7
30	JANNARAM	4	562	498	1060	11	7	18
31	DANDEPALLE	6	824	710	1534	57	5	62
32	LUXETTIPET	12	1413	1401	2814	49	35	84
33	MANCHERIAL	33	4610	4122	8732	161	118	279
34	MANDAMARRI	21	2518	2286	4804	106	59	165
35	KASIPET	7	819	935	1754	22	15	37
36	TIRYANI	3	392	247	639	9	-	9
37	ASIFABAD	8	1023	724	1747	34	21	55
38	WANKDI	4	557	419	976	18	-	18
39	KAGAZ NAGAR	19	2438	2656	5094	67	76	143
40	REBBANA	9	1197	962	2159	45	8	53
41	TANDUR	3	327	392	719	7	5	12
42	BELLAMPALLE	14	1255	1567	2822	56	38	94
43	NENNAL	2	286	211	497	4	1	5
44	BHEEMINI	4	390	283	673	10	1	11
45	SIRPUR (T)	5	925	731	1656	20	10	30
46	KOUTHALA	3	453	441	894	13	-	13
47	BEJJUR	4	355	321	676	13	1	14
48	DAHEGAON	5	576	444	1020	11	1	12
49	VEMANPALLE	0	-	-	-	-	-	-
50	KOTAPALLE	4	443	413	856	11	1	12
51	CHENNUR	8	1089	590	1679	26	9	35
52	JAIPUR	8	921	844	1765	20	6	26
<b>TOTAL</b>		<b>367</b>	<b>49166</b>	<b>44124</b>	<b>93290</b>	<b>1709</b>	<b>765</b>	<b>2474</b>



**Table - 3.63**  
**MANDAL WISE NO.OF INSTITUTIONS, ALL ENROLMENT &**  
**TEACHERS - 2000 - 2001**

DISTRICT: ADILABAD

TYPE: HIGH SCHOOLS

SL. NO.	NAME OF THE MANDAL	NO.OF SCHOOLS	ENROLMENT			TEACHERS		
			BOYS	GIRLS	TOTAL	MEN	WOMEN	TOTAL
1	TALAMADUGU	7	1259	742	2001	46	8	54
2	TAMSI	5	1197	559	1756	37	15	52
3	ADILABAD	35	10078	9209	19287	328	291	619
4	JAINAD	8	1457	954	2411	51	9	60
5	BELA	5	1087	624	1711	41	3	44
6	NARNOOR	5	964	258	1222	45	7	52
7	INDERAVELLY	3	722	529	1251	31	4	35
8	GUDIHATHNUR	4	675	362	1037	36	3	39
9	ICHODA	4	1093	458	1551	43	1	44
10	BAZARHATHNOOR	3	689	294	983	27	1	28
11	BOATH	10	1790	1233	3023	68	27	95
12	NERADIGONDA	3	440	250	690	25	1	26
13	SARANGAPUR	5	933	644	1577	34	2	36
14	KUNTALA	3	544	191	735	25	2	27
15	KUBEER	4	854	307	1161	35	-	35
16	BHAINSA	6	1502	1725	3227	57	48	105
17	TANUR	3	517	278	795	18	2	20
18	MUDHOLE	7	1628	544	2172	78	8	86
19	LOHESRA	4	830	528	1358	25	1	26
20	DILAWARPUR	4	992	656	1648	44	1	45
21	NIRMAL	22	5835	5314	11149	202	125	327
22	LAXMANCHANDA	4	1061	627	1688	31	1	32
23	MAMDA	3	563	351	914	21	2	23
24	KHANPUR	5	1085	775	1860	40	5	45
25	KADDAMPEDDUR	3	923	354	1277	32	1	33
26	UTNUR	8	1741	1554	3295	67	24	91
27	JAINOOR	4	784	367	1151	39	7	46
28	KERAMERI	2	422	180	602	10	-	10
29	SIRPUR (U)	3	480	321	801	17	-	17
30	JANNARAM	11	1866	1260	3126	76	15	91
31	DANDEPALLE	5	1491	825	2316	38	4	42
32	LUXETTIPET	11	1676	1513	3189	56	52	108
33	MANCHERIAL	44	11793	10146	21939	399	295	694
34	MANDAMARRI	23	8494	8112	16606	317	196	513
35	KASIPET	3	1479	1049	2528	30	45	75
36	TIRYANI	3	381	381	762	23	4	27
37	ASIFABAD	11	2045	1905	3950	94	25	119
38	WANKDI	2	465	176	641	15	1	16
39	KAGAZ NAGAR	19	6949	5767	12716	183	176	359
40	REBBANA	3	752	558	1310	34	8	42
41	TANDUR	6	1341	1185	2526	62	9	71
42	BELLAMPALLE	21	6908	5842	12750	198	177	375
43	NENNAL	2	567	257	824	16	1	17
44	BHEEMINI	2	374	160	534	9	-	9
45	SIRPUR (T)	4	855	405	1260	35	3	38
46	KOUTHALA	6	1253	804	2057	53	7	60
47	BEJJUR	3	354	135	489	20	1	21
48	DAHEGAON	3	353	195	548	20	2	22
49	VEMANPALLE	2	136	106	242	9	1	10
50	KOTAPALLE	2	186	69	255	15	-	15
51	CHENNUR	8	1708	1558	3266	62	51	113
52	JAIPUR	5	1495	652	2147	44	10	54
<b>TOTAL</b>		<b>381</b>	<b>95066</b>	<b>73248</b>	<b>168314</b>	<b>3361</b>	<b>1682</b>	<b>5043</b>

**Table - 3.64**  
**MANDAL WISE NO.OF INSTITUTIONS, ALL ENROLMENT &**  
**TEACHERS - 2000 - 2001**

DISTRICT: ADILABAD

TYPE: Hr.SECONDARY SCHOOLS

SL. NO.	NAME OF THE MANDAL	NO.OF SCHOOLS	ENROLMENT			TEACHERS		
			BOYS	GIRLS	TOTAL	MEN	WOMEN	TOTAL
1	LUXETTIPET	1	136	141	277	12	4	16
	<b>TOTAL</b>	<b>1</b>	<b>136</b>	<b>141</b>	<b>277</b>	<b>12</b>	<b>4</b>	<b>16</b>

Table - 3.71

## MANDAL WISE B.C. ,S.C. &amp; S.T. ENROLMENT - 2000 - 2001

DISTRICT: ADILABAD

TYPE: PRIMARY SCHOOLS

SL. NO	NAME OF THE MANDAL	B.C.			S.C.			S.T.		
		BOYS	GIRLS	TOTAL	BOYS	GIRLS	TOTAL	BOYS	GIRLS	TOTAL
1	TALAMADUGU	537	508	1045	285	272	557	743	706	1449
2	TAMSI	844	904	1748	315	355	670	1228	1062	2290
3	ADILABAD	1167	1266	2433	556	615	1171	1162	1150	2312
4	JAINAD	1107	1218	2325	553	511	1064	454	465	919
5	BELA	710	691	1401	130	108	238	1185	1068	2253
6	NARNOOR	128	96	224	482	555	1037	2281	1983	4264
7	INDERAVELLY	517	544	1060	382	373	755	2047	2055	4102
8	GUDIHATHNUR	272	335	607	274	267	541	957	931	1888
9	ICHODA	471	545	1016	352	334	686	809	846	1655
10	BAZARHATHNOOR	397	414	811	171	177	348	833	786	1619
11	BOATH	759	835	1594	357	263	620	1060	1059	2119
12	NERADIGONDA	418	388	806	130	165	295	794	721	1515
13	SARANGAPUR	635	596	1231	273	276	549	428	415	843
14	KUNTALA	731	663	1394	324	277	601	268	185	453
15	KUBEER	942	940	1882	376	387	763	675	574	1249
16	BHAINSA	1303	1245	2548	493	453	946	87	91	178
17	TANUR	1238	1168	2406	482	462	944	269	319	588
18	MUDHOLE	1168	1180	2348	590	531	1121	217	245	462
19	LOHESRA	591	593	1184	460	434	894	136	137	273
20	DILAWARPUR	650	579	1229	302	338	640	281	258	539
21	NIRMAL	1376	1438	2814	648	614	1262	235	248	483
22	LAXMANCHANDA	1417	1303	2720	385	391	776	184	169	353
23	MAMDA	727	715	1442	270	266	536	525	554	1079
24	KHANPUR	1134	1099	2233	616	518	1134	820	729	1549
25	KADDAMPEDDUR	1473	1337	2810	732	662	1394	676	452	1128
26	UTNUR	549	545	1094	429	361	790	1648	1469	3117
27	JAINOOR	50	62	148	142	117	259	1072	1346	2418
28	KERAMERI	631	527	1158	95	80	175	654	585	1239
29	SIRPUR (U)	68	86	154	24	31	55	1363	1318	2681
30	JANNARAM	1089	1110	2199	717	624	1341	389	377	766
31	DANDEPALLE	1112	1259	2371	521	577	1098	264	278	542
32	LUXETTIPET	844	933	1777	497	483	980	112	67	179
33	MANCHERIAL	2859	2752	5611	1286	1152	2438	534	457	991
34	MANDAMARRI	822	1007	1829	728	751	1479	189	205	394
35	KASIPET	157	180	337	216	183	399	765	735	1500
36	TIRYANI	169	185	354	150	133	283	1464	1282	2746
37	ASIFABAD	1394	1283	2677	449	488	937	663	489	1152
38	WANKDI	916	906	1822	149	149	298	603	472	1075
39	KAGAZ NAGAR	1870	1799	3669	1194	1228	2422	467	402	869
40	REBBANA	947	860	1807	493	470	963	406	445	851
41	TANDUR	722	762	1484	352	407	759	220	206	426
42	BELLAMPALLE	725	752	1477	811	819	1630	278	275	553
43	NENNAL	490	453	943	517	494	1011	340	272	612
44	BHEEMINI	826	745	1571	374	340	714	211	189	400
45	SIRPUR (T)	966	840	1806	591	584	1175	302	279	581
46	KOUTHALA	1437	1253	2690	742	603	1345	620	535	1155
47	BEJJUR	1101	887	1988	466	419	885	809	666	1475
48	DAHEGAON	551	558	1109	474	467	941	314	340	654
49	VEMANPALLE	765	683	1448	353	327	680	259	155	414
50	KOTAPALLE	753	722	1475	824	730	1554	276	285	561
51	CHENNUR	913	1092	2005	795	817	1612	155	140	295
52	JAIPUR	739	771	1510	854	896	1750	325	289	614
<b>TOTAL</b>		<b>44212</b>	<b>43612</b>	<b>87824</b>	<b>24181</b>	<b>23334</b>	<b>47515</b>	<b>33056</b>	<b>30766</b>	<b>63822</b>

**Table - 3.72**  
**MANDAL WISE B.C., S.C. & S.T. ENROLMENT - 2000 - 2001**  
 DISTRICT: ADILABAD TYPE: UPPER PRIMARY SCHOOLS

SL. NO.	NAME OF THE MANDAL	B.C.			S.C.			S.T.		
		BOYS	GIRLS	TOTAL	BOYS	GIRLS	TOTAL	BOYS	GIRLS	TOTAL
1	TALAMADUGU	276	235	511	111	72	183	6	3	9
2	TAMSI	217	252	469	156	166	322	1	3	4
3	ADILABAD	2134	1824	3958	857	782	1639	551	304	855
4	JAINAD	349	285	634	147	157	304	57	49	106
5	BELA	223	185	408	36	36	72	109	101	210
6	NARNOOR	-	3	8	79	71	150	267	408	675
7	INDERAVELLY	171	151	322	36	44	80	120	63	183
8	GUDIHATHNUR	198	244	442	109	111	220	45	30	75
9	ICHODA	740	546	1286	301	253	554	408	300	708
10	BAZARHATHNOOR	237	245	482	96	98	194	160	104	264
11	BOATH	220	246	466	90	120	210	2	215	217
12	NERADIGONDA	168	147	315	94	65	159	35	39	74
13	SARANGAPUR	597	495	1092	84	51	135	80	26	106
14	KUNTALA	225	371	596	53	29	82	9	11	20
15	KUBEER	322	340	662	70	74	144	19	6	25
16	BHAINSA	730	459	1189	286	175	461	278	31	309
17	TANUR	363	323	686	67	59	126	15	7	22
18	MUDHOLE	174	219	393	53	147	200	19	15	34
19	LOHESRA	539	391	930	107	80	187	87	63	150
20	DILAWARPUR	316	272	588	31	47	78	46	30	76
21	NIRMAL	1084	922	2006	170	174	344	124	77	201
22	LAXMANCHANDA	163	151	314	34	25	59	2	3	5
23	MAMDA	62	70	132	18	14	32	10	12	22
24	KHANPUR	1109	832	1941	274	161	435	275	163	438
25	KADDAMPEDDUR	218	200	418	149	132	281	51	36	87
26	UTNUR	477	387	864	340	424	764	790	527	1317
27	JAINOOR	43	65	114	13	10	23	247	65	312
28	KERAMERI	-	-	-	-	-	-	114	76	190
29	SIRPUR (U)	-	-	-	-	-	-	169	104	273
30	JANNARAM	329	276	605	137	130	267	59	34	93
31	DANDEPALLE	637	570	1207	131	86	217	26	26	52
32	LUXETTIPET	951	837	1788	291	283	574	19	154	173
33	MANCHERIAL	2816	2621	5437	1124	921	2045	203	181	384
34	MANDAMARRI	1546	1463	3009	684	583	1267	182	177	359
35	KASIPET	445	562	1007	250	245	495	63	50	113
36	TIRYANI	61	66	127	47	28	75	280	149	429
37	ASIFABAD	616	451	1067	141	103	244	138	82	220
38	WANKDI	430	293	723	102	106	208	20	16	36
39	KAGAZ NAGAR	1287	1282	2569	373	427	800	171	58	229
40	REBBANA	690	589	1279	249	263	512	113	57	170
41	TANDUR	179	188	367	66	76	142	13	7	20
42	BELLAMPALLE	586	711	1297	462	454	916	30	25	55
43	NENNAL	186	141	327	66	54	120	23	12	35
44	BHEEMINI	258	191	449	107	76	183	15	11	26
45	SIRPUR (T)	495	353	848	159	166	325	168	42	210
46	KOUTHALA	235	219	454	191	193	384	25	25	50
47	BEJJUR	77	30	103	89	79	168	113	165	278
48	DAHEGAON	212	173	385	106	106	212	151	92	243
50	KOTAPALLE	222	202	424	156	129	285	39	49	88
51	CHENNUR	533	255	788	320	215	535	100	26	126
52	JAIPUR	444	409	853	410	371	781	45	36	81
<b>TOTAL</b>		<b>24597</b>	<b>21742</b>	<b>46339</b>	<b>9522</b>	<b>8671</b>	<b>18193</b>	<b>6092</b>	<b>4345</b>	<b>10437</b>

Table - 3.73

## MANDAL WISE B.C. ,S.C. &amp; S.T. ENROLMENT - 2000 - 2001

DISTRICT: ADILABAD

TYPE: HIGH SCHOOLS

SL. NO.	NAME OF THE MANDAL	B.C.			S.C.			S.T.		
		BOYS	GIRLS	TOTAL	BOYS	GIRLS	TOTAL	BOYS	GIRLS	TOTAL
1	TALAMADUGU	595	367	962	302	218	520	265	51	316
2	TAMSI	578	310	888	323	126	449	178	20	198
3	ADILABAD	3998	3286	7284	1362	1265	2627	970	1179	2149
4	JAINAD	797	538	1335	293	113	406	57	41	98
5	BELA	447	346	788	70	54	124	369	56	425
6	NARNOOR	55	36	91	214	66	280	650	138	788
7	INDERAVELLY	283	102	385	168	96	264	219	299	518
8	GUDIHATHNUR	303	192	495	174	79	253	106	46	152
9	ICHODA	313	187	500	189	82	271	432	70	502
10	BAZARHATHNOOR	198	140	338	120	65	185	342	66	408
11	BOATH	914	563	1477	260	116	376	312	114	426
12	NERADIGONDA	198	125	323	55	19	74	119	45	164
13	SARANGAPUR	642	462	1104	119	65	184	34	22	56
14	KUNTALA	346	164	510	90	10	100	28	1	29
15	KUBEER	538	201	739	164	56	220	59	8	67
16	BHAINSA	899	839	1738	150	138	288	33	27	60
17	TANUR	342	164	506	62	24	86	8	7	15
18	MUDHOLE	578	237	815	507	65	572	181	7	188
19	LOHESRA	495	344	839	181	88	269	47	20	67
20	DILAWARPUR	559	353	912	205	90	295	67	42	109
21	NIRMAL	2581	2251	4832	531	394	925	464	295	759
22	LAXMANCHANDA	769	440	1209	139	70	209	38	15	53
23	MAMDA	287	170	457	101	33	134	33	10	43
24	KHANPUR	706	519	1225	142	85	227	100	16	116
25	KADDAMPEDDUR	526	231	757	184	51	235	107	9	116
26	UTNUR	333	217	547	533	173	706	613	764	1377
27	JAINOOR	12	17	29	16	13	29	477	65	542
28	KERAMERI	102	82	184	52	27	79	210	28	238
29	SIRPUR (U)	45	25	70	33	23	56	375	246	621
30	JANNARAM	918	544	1462	366	210	576	353	302	655
31	DANDEPALLE	930	553	1483	418	172	590	71	41	112
32	LUXETTIPET	1005	661	1666	326	495	821	81	33	114
33	MANCHERIAL	6767	5744	12511	1828	1592	3420	429	394	823
34	MANDAMARRI	5237	5057	10294	2291	2120	4411	196	142	338
35	KASIPET	633	490	1123	252	184	436	268	83	351
36	TIRYANI	113	95	208	19	12	31	234	252	486
37	ASIFABAD	892	643	1535	582	237	819	218	607	825
38	WANKDI	187	75	262	98	66	164	155	23	178
39	KAGAZ NAGAR	2075	1746	3821	1866	1349	3215	117	63	180
40	REBBANA	450	337	787	212	129	341	34	21	55
41	TANDUR	778	663	1441	354	341	695	32	20	52
42	BELLAMPALLE	3748	3142	6890	1991	1822	3813	106	95	201
43	NENNAL	289	138	427	213	73	286	19	11	30
44	BHEEMINI	181	108	289	157	22	179	16	7	23
45	SIRPUR (T)	309	102	411	434	81	515	22	158	180
46	KOUTHALA	537	275	808	344	245	589	142	28	170
47	BEJJUR	144	79	223	51	25	76	113	13	126
48	DAHEGAON	177	65	242	97	70	167	56	43	99
49	VEMANPALLE	93	66	159	24	16	40	1	4	5
50	KOTAPALLE	95	44	139	50	13	63	19	5	24
51	CHENNUR	902	855	1757	317	259	576	64	46	110
52	JAIPUR	623	344	967	674	187	861	120	46	166
<b>TOTAL</b>		<b>45510</b>	<b>34734</b>	<b>80244</b>	<b>19703</b>	<b>13424</b>	<b>33127</b>	<b>9759</b>	<b>6144</b>	<b>15903</b>

**Table - 3.74****MANDAL WISE B.C. ,S.C. & S.T. ENROLMENT - 2000 - 2001**

DISTRICT: ADILABAD

TYPE: Hr. SECONDARY SCHOOLS

SL. NO.	NAME OF THE MANDAL	B.C.			S.C.			S.T.		
		BOYS	GIRLS	TOTAL	BOYS	GIRLS	TOTAL	BOYS	GIRLS	TOTAL
1	LUXETTIPET	80	67	147	13	25	38	6	6	12
	<b>TOTAL</b>	<b>80</b>	<b>67</b>	<b>147</b>	<b>13</b>	<b>25</b>	<b>38</b>	<b>6</b>	<b>6</b>	<b>12</b>

Table - 3.81

## MANDAL WISE B.C., S.C. &amp; S.T. TEACHERS - 2000 - 2001

DISTRICT: ADILABAD

TYPE: PRIMARY SCHOOLS

SL. NO.	NAME OF THE MANDAL	B.C.			S.C.			S.T.		
		MEN	WOMEN	TOTAL	MEN	WOMEN	TOTAL	MEN	WOMEN	TOTAL
1	TALAMADUGU	17	2	19	4	-	4	19	1	20
2	TAMSI	23	10	33	4	-	4	22	2	24
3	ADILABAD	25	18	43	7	2	9	50	7	57
4	JAINAD	45	15	60	8	1	9	4	1	5
5	BELA	29	17	46	8	-	8	54	6	60
6	NARNOOR	19	1	20	16	1	17	101	11	112
7	INDERAVELLY	23	2	25	24	-	24	91	5	96
8	GUDIHATHNUR	24	-	24	8	-	8	42	3	45
9	ICHODA	24	4	28	10	-	10	37	3	40
10	BAZARHATHNOOR	12	-	12	14	-	14	48	3	51
11	BOATH	31	9	40	11	-	11	38	1	39
12	NERADIGONDA	26	1	27	8	-	8	46	1	47
13	SARANGAPUR	31	8	39	-	1	1	6	2	8
14	KUNTALA	40	-	40	4	-	4	1	-	1
15	KUBEER	51	1	52	8	-	8	9	-	9
16	BHAINSA	58	17	75	4	1	5	4	-	4
17	TANUR	53	2	55	11	-	11	-	-	-
18	MUDHOLE	37	3	40	11	-	11	3	-	3
19	LOHESRA	26	1	27	2	-	2	1	-	1
20	DILAWARPUR	31	9	40	8	1	9	3	1	4
21	NIRMAL	57	33	90	12	2	14	-	1	1
22	LAXMANCHANDA	50	14	64	8	2	10	3	-	3
23	MAMDA	29	4	33	7	-	7	10	2	12
24	KHANPUR	34	5	39	6	1	7	28	3	31
25	KADDAMPEDDUR	39	7	46	10	1	11	14	-	14
26	UTNUR	23	2	25	7	-	7	79	14	93
27	JAINOOR	10	6	16	6	-	6	64	3	67
28	KERAMERI	44	-	44	5	-	5	26	1	27
29	SIRPUR (U)	8	-	8	7	1	8	83	5	88
30	JANNARAM	34	3	37	9	-	9	19	3	22
31	DANDEPALLE	24	2	26	11	1	12	19	2	21
32	LUXETTIPET	20	15	35	7	4	11	3	-	3
33	MANCHERIAL	51	70	121	13	7	20	25	6	31
34	MANDAMARRI	32	19	51	7	6	13	3	3	6
35	KASIPET	8	4	12	-	2	2	37	8	45
36	TIRYANI	17	-	17	9	-	9	63	6	69
37	ASIFABAD	42	10	52	9	4	13	25	2	27
38	WANKDI	14	-	14	9	-	9	30	1	31
39	KAGAZ NAGAR	36	21	57	21	5	26	19	1	20
40	REBBANA	55	7	62	10	3	13	13	2	15
41	TANDUR	19	8	27	5	5	10	5	-	5
42	BELLAMPALLE	27	18	45	17	12	29	1	1	2
43	NENNAL	17	-	17	7	1	8	4	-	4
44	BHEEMINI	26	1	27	6	-	6	3	-	3
45	SIRPUR (T)	23	-	23	15	2	17	11	-	11
46	KOUTHALA	27	-	27	14	2	16	22	7	29
47	BEJJUR	26	3	29	3	1	4	35	13	48
48	DAHEGAON	32	-	32	15	5	20	11	9	20
49	VEGANPALLE	14	-	14	-	-	-	6	-	6
50	KOTAPALLE	31	1	32	4	-	4	2	-	2
51	CHENNUR	24	8	32	1	-	1	3	1	4
52	JAIPUR	17	2	19	4	2	6	5	1	6
<b>TOTAL</b>		<b>1535</b>	<b>383</b>	<b>1918</b>	<b>434</b>	<b>76</b>	<b>510</b>	<b>1250</b>	<b>142</b>	<b>1392</b>

Table - 3.82

## MANDAL WISE B.C., S.C. &amp; S.T. TEACHERS - 2000 - 2001

DISTRICT: ADILABAD

TYPE: UPPER PRIMARY SCHOOLS

SL. NO.	NAME OF THE MANDAL	B.C.			S.C.			S.T.		
		MEN	WOMEN	TOTAL	MEN	WOMEN	TOTAL	MEN	WOMEN	TOTAL
1	TALAMADUGU	6	2	8	2	1	3	-	-	-
2	TAMSI	5	-	5	3	-	3	-	-	-
3	ADILABAD	88	56	144	24	7	31	13	1	14
4	JAINAD	9	1	10	1	-	1	-	-	-
5	BELA	3	1	4	2	1	3	1	-	1
6	NARNOOR	3	-	3	3	-	3	13	1	14
7	INDERAVELLY	5	1	6	3	-	3	1	-	1
8	GUDIHATHNUR	12	1	13	5	-	5	-	-	-
9	ICHODA	16	22	38	13	2	15	7	1	8
10	BAZARHATHNOOR	5	-	5	4	-	4	6	-	6
11	BOATH	1	-	1	1	-	1	3	2	5
12	NERADIGONDA	2	-	2	4	-	4	2	-	2
13	SARANGAPUR	8	2	10	1	-	1	-	-	-
14	KUNTALA	16	1	17	1	-	1	-	-	-
15	KUBEER	9	-	9	3	-	3	-	1	1
16	BHAINSA	18	1	19	1	-	1	3	-	3
17	TANUR	5	-	5	1	-	1	-	-	-
18	MUDHOLE	4	-	4	-	1	1	-	-	-
19	LOHESRA	13	-	13	3	-	3	1	-	1
20	DILAWARPUR	6	2	8	1	1	2	-	-	-
21	NIRMAL	39	23	62	13	3	16	6	6	12
22	LAXMANCHANDA	3	-	3	-	-	-	-	-	-
23	MAMDA	-	2	2	-	-	-	-	-	-
24	KHANPUR	44	11	55	2	1	3	6	-	6
25	KADDAMPEDDUR	11	-	11	-	-	-	-	-	-
26	UTNUR	29	24	53	7	2	9	17	2	19
27	JAINOOR	4	-	4	1	-	1	6	-	6
28	KERAMERI	2	-	2	-	-	-	-	-	-
29	SIRPUR (U)	1	-	1	1	-	1	4	-	4
30	JANNARAM	7	5	12	2	2	4	-	-	-
31	DANDEPALLE	19	3	22	2	2	4	-	-	-
32	LUXETTIPET	25	22	47	3	3	6	3	1	4
33	MANCHERIAL	100	52	152	20	27	47	8	1	9
34	MANDAMARRI	84	40	124	9	8	17	-	-	-
35	KASIPET	8	7	15	6	4	10	1	-	1
36	TIRYANI	1	-	1	1	-	1	4	-	4
37	ASIFABAD	17	13	30	3	3	6	2	1	3
38	WANKDI	7	-	7	4	-	4	1	-	1
39	KAGAZ NAGAR	23	18	41	12	13	25	9	3	12
40	REBBANA	25	5	30	4	1	5	3	-	3
41	TANDUR	2	1	3	1	-	1	1	-	1
42	BELLAMPALLE	30	15	45	12	9	21	1	-	1
43	NENNAL	2	1	3	-	-	-	-	-	-
44	BHEEMINI	4	-	4	2	-	2	-	-	-
45	SIRPUR (T)	5	2	7	2	1	3	2	-	2
46	KOUTHALA	6	-	6	2	-	2	3	-	3
47	BEJJUR	5	-	5	-	-	-	5	1	6
48	DAHEGAON	3	-	3	2	-	2	1	1	2
50	KOTAPALLE	4	1	5	2	-	2	-	-	-
51	CHENNUR	6	1	7	-	-	-	2	1	3
52	JAIPUR	11	5	16	3	-	3	-	-	-
<b>TOTAL</b>		<b>761</b>	<b>341</b>	<b>1102</b>	<b>192</b>	<b>92</b>	<b>284</b>	<b>135</b>	<b>23</b>	<b>158</b>



Table - 3.83

## MANDAL WISE B.C. ,S.C. &amp; S.T. TEACHERS - 2000 - 2001

DISTRICT: ADILABAD

TYPE: HIGH SCHOOLS

SL. NO.	NAME OF THE MANDAL	B.C.			S.C.			S.T.		
		MEN	WOMEN	TOTAL	MEN	WOMEN	TOTAL	MEN	WOMEN	TOTAL
1	TALAMADUGU	21	3	24	5	2	7	3	1	4
2	TAMSI	14	9	23	4	-	4	6	1	7
3	ADILABAD	132	97	229	33	15	48	12	7	19
4	JAINAD	35	4	39	3	-	3	-	-	-
5	BELA	17	2	19	4	-	4	8	-	8
6	NARNOOR	18	3	21	6	1	7	12	1	13
7	INDERAVELLY	10	-	10	3	-	3	7	2	9
8	GUDIHATHNUR	21	1	22	3	-	3	-	-	-
9	ICHODA	11	-	11	4	1	5	5	-	5
10	BAZARHATHNOOR	13	-	13	1	-	1	3	1	4
11	BOATH	26	10	36	3	5	8	6	1	7
12	NERADIGONDA	10	1	11	3	-	3	5	-	5
13	SARANGAPUR	15	1	16	2	-	2	-	-	-
14	KUNTALA	10	1	11	1	1	2	-	-	-
15	KUBEER	18	-	18	3	-	3	1	-	1
16	BHAINSA	30	15	45	4	2	6	-	-	-
17	TANUR	6	-	6	3	-	3	-	-	-
18	MUDHOLE	31	-	31	7	-	7	7	-	7
19	LOHESRA	11	1	12	2	-	2	-	-	-
20	DILAWARPUR	25	-	25	-	-	-	-	-	-
21	NIRMAL	114	61	175	15	5	20	8	2	10
22	LAXMANCHANDA	13	-	16	3	-	3	-	-	-
23	MAMDA	8	1	9	2	-	2	-	-	-
24	KHANPUR	21	-	21	-	-	-	-	-	-
25	KADDAMPEDDUR	18	-	18	1	1	2	-	-	-
26	UTNUR	23	3	26	8	-	8	12	8	20
27	JAINOOR	7	-	7	3	2	5	9	1	10
28	KERAMERI	4	-	4	1	-	1	4	-	4
29	SIRPUR (U)	5	-	5	2	-	2	6	-	6
30	JANNARAM	32	6	38	10	2	12	2	5	7
31	DANDEPALLE	24	3	27	3	1	4	-	-	-
32	LUXETTIPET	31	25	56	4	3	7	-	-	-
33	MANCHERIAL	194	108	302	23	16	39	13	18	31
34	MANDAMARRI	187	82	269	37	17	54	2	-	2
35	KASIPET	7	-	7	2	1	3	1	-	1
36	TIRYANI	7	2	9	2	-	2	4	-	4
37	ASIFABAD	34	9	43	13	3	16	4	1	5
38	WANKDI	6	-	6	3	1	4	2	-	2
39	KAGAZ NAGAR	41	40	81	16	8	24	-	-	-
40	REBBANA	21	4	25	5	1	6	1	-	1
41	TANDUR	21	2	23	9	2	11	-	1	1
42	BELLAMPALLE	113	76	189	29	17	46	-	-	-
43	NENNAL	4	-	4	2	1	3	-	-	-
44	BHEEMINI	6	-	6	1	-	1	-	-	-
45	SIRPUR (T)	15	1	16	4	-	4	2	1	3
46	KOUTHALA	5	1	6	5	-	5	39	6	45
47	BEJJUR	4	-	4	3	1	4	7	-	7
48	DAHEGAON	10	1	11	6	1	7	-	-	-
49	VEMANPALLE	4	-	4	2	-	2	-	-	-
50	KOTAPALLE	1	-	1	1	-	1	-	-	-
51	CHENNUR	22	13	35	3	1	4	-	-	-
52	JAIPUR	14	4	18	4	2	6	2	-	2
<b>TOTAL</b>		<b>1493</b>	<b>590</b>	<b>2083</b>	<b>316</b>	<b>113</b>	<b>429</b>	<b>193</b>	<b>57</b>	<b>250</b>

**Table - 3.84**

**MANDAL WISE B.C., S.C. & S.T. TEACHERS - 2000 - 2001**

DISTRICT: ADILABAD

TYPE: Hr. SECONDARY SCHOOLS

SL. NO.	NAME OF THE MANDAL	B.C.			S.C.			S.T.		
		MEN	WOMEN	TOTAL	MEN	WOMEN	TOTAL	MEN	WOMEN	TOTAL
1	LUXETTIPET	8	2	10	-	-	-	-	-	-
	<b>TOTAL</b>	<b>8</b>	<b>2</b>	<b>10</b>	<b>-</b>	<b>-</b>	<b>-</b>	<b>-</b>	<b>-</b>	<b>-</b>

# *Special Schools*

**Table - 4.11**  
**SCHOOLS FOR HEARING IMPAIRED**  
**ENROLMENT**

DISTRICT: ADILABAD

2000-2001

SL NO	NAME OF THE INSTITUTION	ALL			B.C.			S.C.			S.T.		
		BOYS	GIRLS	TOTAL	BOYS	GIRLS	TOTAL	BOYS	GIRLS	TOTAL	BOYS	GIRLS	TOTAL
1	GOVT U P S NGO'S SCHOOL	19	5	24	8	1	9	1	3	4	2	-	2
2	GOVT HIGH SCHOOL NO 2	1	-	1	1	-	1	-	-	-	-	-	-
TOTAL		20	5	25	9	1	10	1	3	4	2	-	2

**Table - 4.12**  
**SCHOOLS FOR HEARING IMPAIRED**  
**TEACHERS**

DISTRICT: ADILABAD

2000-2001

SL NO	NAME OF THE INSTITUTION	ALL			B.C.			S.C.			S.T.		
		BOYS	GIRLS	TOTAL	BOYS	GIRLS	TOTAL	BOYS	GIRLS	TOTAL	BOYS	GIRLS	TOTAL
1	GOVT U P S NGO'S SCHOOL	1	-	1	1	-	1	-	-	-	-	-	-
2	GOVT HIGH SCHOOL NO 2	1	-	1	1	-	1	-	-	-	-	-	-
TOTAL		2	-	2	2	-	2	-	-	-	-	-	-

# *Educational Indicators*

**Table - 5.11**  
**MANDAL WISE PROJECTED POPULATION 6-10 Yrs, ENROLMENT IN**  
**CLASSES I - V & GROSS ENROLMENT RATIO**

DISTRICT: ADILABAD

ALL

2000-2001

SL NO	NAME OF THE MANDAL	AGE GROUP POPLN (6 - 10 Years)			ENROLMENT (Classes I - V)			G.E.R (I - V)		
		BOYS	GIRLS	TOTAL	BOYS	GIRLS	TOTAL	BOYS	GIRLS	TOTAL
1	TALAMADUGU	1655	1656	3311	2286	2198	4484	138.13	132.73	135.43
2	TAMSI	1904	1956	3860	3079	3139	6218	161.71	160.48	161.09
3	ADILABAD	8995	8871	17866	11712	11224	22936	130.21	126.52	128.38
4	JAINAD	2355	2371	4726	3345	3442	6787	142.04	145.17	143.61
5	BELA	1779	1736	3515	3165	2891	6056	177.91	166.53	172.29
6	NARNOOR	2206	2134	4340	3544	3231	6775	160.65	151.41	156.11
7	INDERAVELLY	2171	2170	4341	3315	3294	6609	152.69	151.80	152.25
8	GUDIHATHNUR	1321	1406	2727	1969	2039	4008	149.05	145.02	146.97
9	ICHODA	2345	2257	4602	3445	3261	6706	146.91	144.48	145.72
10	BAZARHATHNOOR	1277	1222	2499	1922	1894	3816	150.51	154.99	152.70
11	BOATH	2266	2290	4556	2977	3200	6177	131.38	139.74	135.58
12	NERADIGONDA	1293	1271	2564	1766	1657	3423	136.58	130.37	133.50
13	SARANGAPUR	2139	2290	4429	2424	2190	4614	113.32	95.63	104.18
14	KUNTALA	1496	1555	3051	1751	1665	3416	117.05	107.07	111.96
15	KUBEER	2092	2098	4190	2610	2617	5227	124.76	124.74	124.75
16	BHAINSA	4057	3983	8040	4670	4351	9021	115.11	109.24	112.20
17	TANUR	1869	1838	3707	2908	2809	5717	155.59	152.83	154.22
18	MUDHOLE	2623	2702	5325	3043	3298	6341	116.01	122.06	119.08
19	LOHESRA	1588	1732	3320	2147	1926	4073	135.20	111.20	122.68
20	DILAWARPUR	1683	1812	3495	2209	1981	4190	131.25	109.33	119.89
21	NIRMAL	6312	6408	12720	7210	6852	14062	114.23	106.93	110.55
22	LAXMANCHANDA	1758	1869	3627	2334	2237	4571	132.76	119.69	126.03
23	MAMDA	1495	1580	3075	1763	1854	3617	117.93	117.34	117.63
24	KHANPUR	2949	2952	5901	4062	3656	7718	137.74	123.85	130.79
25	KADDAMPEDDUR	2613	2534	5147	3334	2929	6263	127.59	115.59	121.68
26	UTNUR	2932	2773	5705	4475	4138	8613	152.63	149.22	150.97
27	JAINOOR	1272	1224	2496	2104	2206	4310	165.41	180.23	172.68
28	KERAMERI	1315	1274	2589	1750	1494	3244	133.08	117.27	125.30
29	SIRPUR (U)	1167	1166	2333	2029	1928	3957	173.86	165.35	169.61
30	JANNARAM	2639	2628	5267	3165	2841	6006	119.93	108.11	114.03
31	DANDEPALLE	2493	2487	4980	2688	2822	5510	107.82	113.47	110.64
32	LUXETTIPET	2479	2503	4982	2978	3020	5998	120.13	120.66	120.39
33	MANCHERIAL	9966	9489	19455	11269	10334	21603	113.07	108.91	111.04
34	MANDAMARRI	6691	6403	13094	6630	6466	13096	99.09	100.98	100.02
35	KASIPET	1734	1652	3386	2168	2239	4407	125.03	135.53	130.15
36	TIRYANI	1242	1222	2464	2086	1812	3898	167.95	148.28	158.20
37	ASIFABAD	2695	2600	5295	3974	3660	7634	147.46	140.77	144.17
38	WANKDI	1577	1528	3105	2218	1970	4188	140.65	128.93	134.88
39	KAGAZ NAGAR	5602	5463	11065	8579	8429	17008	153.14	154.29	153.71
40	REBBANA	1727	1657	3384	2903	2690	5593	168.09	162.34	165.28
41	TANDUR	1803	1798	3601	1834	2017	3851	101.72	112.18	106.94
42	BELLAMPALLE	5083	4925	10008	5325	5112	10437	104.76	103.80	104.29
43	NENNAL	1128	1120	2248	1666	1475	3141	147.70	131.70	139.72
44	BHEEMINI	1290	1233	2523	1829	1596	3425	141.78	129.44	135.75
45	SIRPUR (T)	1578	1504	3082	2528	2356	4884	160.20	156.65	158.47
46	KOUTHALA	2408	2380	4788	4284	3354	7638	177.91	140.92	159.52
47	BEJJUR	2295	2283	4578	2948	2525	5473	128.45	110.60	119.55
48	DAHEGAON	1618	1640	3258	2379	2337	4716	147.03	142.50	144.75
49	VEMANPALLE	971	958	1929	1436	1227	2663	147.89	128.08	138.05
50	KOTAPALLE	1622	1635	3257	2307	2183	4490	142.23	133.52	137.86
51	CHENNUR	2716	2723	5439	3428	3395	6823	126.22	124.68	125.45
52	JAIPUR	2532	2444	4976	2797	2808	5605	110.47	114.89	112.64
<b>TOTAL</b>		<b>132816</b>	<b>131405</b>	<b>264221</b>	<b>174767</b>	<b>166269</b>	<b>341036</b>	<b>131.59</b>	<b>126.53</b>	<b>129.07</b>

**Table - 5.12**  
**MANDAL WISE PROJECTED POPULATION 11-12 Yrs, ENROLMENT IN**  
**CLASSES VI - VII & GROSS ENROLMENT RATIO**  
 DISTRICT: ADILABAD ALL 2000-2001

SL NO	NAME OF THE MANDAL	AGE GROUP POPLN (11 - 12 Years)			ENROLMENT (Classes VI - VII)			G.E.R (VI - VII)		
		BOYS	GIRLS	TOTAL	BOYS	GIRLS	TOTAL	BOYS	GIRLS	TOTAL
1	TALAMADUGU	791	791	1582	534	301	835	67.51	38.05	52.78
2	TAMSI	910	934	1844	498	274	772	54.73	29.34	41.87
3	ADILABAD	4298	4239	8537	3463	3257	6720	80.57	76.83	78.72
4	JAINAD	1125	1133	2258	806	485	1291	71.64	42.81	57.17
5	BELA	850	830	1680	519	339	858	61.06	40.84	51.07
6	NARNOOR	1054	1020	2074	390	248	638	37.00	24.31	30.76
7	INDERAVELLY	1037	1037	2074	414	362	776	39.92	34.91	37.42
8	GUDIHATHNUR	631	672	1303	366	234	600	58.00	34.82	46.05
9	ICHODA	1121	1078	2199	759	466	1225	67.71	43.23	55.71
10	BAZARHATHNOOR	610	584	1194	366	176	542	60.00	30.14	45.39
11	BOATH	1033	1094	2127	668	593	1261	61.68	54.20	57.92
12	NERADIGONDA	618	608	1226	248	176	424	40.13	28.95	34.58
13	SARANGAPUR	1022	1094	2116	383	294	677	37.48	26.87	31.99
14	KUNTALA	715	743	1458	359	161	520	50.21	21.67	35.67
15	KUBEER	1000	1002	2002	438	204	642	43.80	20.36	32.07
16	BHAINSA	1938	1903	3841	761	524	1285	39.27	27.54	33.45
17	TANUR	893	878	1771	299	133	432	33.48	15.15	24.39
18	MUDHOLE	1253	1291	2544	692	351	1043	55.23	27.19	41.00
19	LOHESRA	759	828	1587	443	328	771	58.37	39.61	48.58
20	DILAWARPUR	804	866	1670	416	377	793	51.74	43.53	47.49
21	NIRMAL	3016	3062	6078	2038	1716	3754	67.57	56.04	61.76
22	LAXMANCHANDA	840	893	1733	504	345	849	60.00	38.63	48.99
23	MAMDA	715	755	1470	285	196	481	39.86	25.96	32.72
24	KHANPUR	1409	1410	2819	854	569	1423	60.61	40.35	50.48
25	KADDAMPEDDUR	1249	1211	2460	538	263	801	43.07	21.72	32.56
26	UTNUR	1401	1325	2726	945	710	1655	67.45	53.58	60.71
27	JAINOOR	608	585	1193	264	32	296	43.42	5.47	24.81
28	KERAMERI	629	609	1238	155	50	205	24.64	8.21	16.56
29	SIRPUR (U)	558	557	1115	179	104	283	32.08	18.67	25.38
30	JANNARAM	1251	1256	2507	757	547	1304	60.03	43.55	51.81
31	DANDEPALLE	1131	1188	2319	658	517	1175	55.25	43.52	49.39
32	LUXETTIPET	1185	1196	2381	787	763	1550	66.41	63.80	65.10
33	MANCHERIAL	4762	4534	9296	4567	3799	8366	95.91	83.79	90.00
34	MANDAMARRI	3197	3059	6256	2486	2514	5000	77.76	82.18	79.92
35	KASIPET	828	789	1617	591	469	1060	71.38	59.44	65.55
36	TIRYANI	594	584	1178	231	212	443	38.89	36.30	37.61
37	ASIFABAD	1288	1242	2530	787	646	1433	61.10	52.01	56.64
38	WANKDI	754	730	1484	267	131	398	35.41	17.95	26.82
39	KAGAZ NAGAR	2677	2610	5287	2313	1965	4278	86.40	75.29	80.92
40	REBBANA	825	792	1617	499	369	868	60.48	46.59	53.68
41	TANDUR	861	859	1720	445	459	904	51.68	53.43	52.56
42	BELLAMPALLE	2429	2353	4782	1999	1916	3915	82.30	81.43	81.87
43	NENNAL	539	535	1074	246	130	376	45.64	24.30	35.01
44	BHEEMINI	616	589	1205	165	93	258	26.79	15.79	21.41
45	SIRPUR (T)	754	719	1473	626	296	922	83.02	41.17	62.59
46	KOUTHALA	1151	1137	2288	369	178	547	32.06	15.66	23.91
47	BEJJUR	1097	1091	2188	278	164	442	25.34	15.03	20.20
48	DAHEGAON	773	784	1557	239	120	359	30.92	15.31	23.06
49	VEMANPALLE	464	458	922	66	55	121	14.22	12.01	13.12
50	KOTAPALLE	775	781	1556	200	97	297	25.81	12.42	19.09
51	CHENNUR	1298	1301	2599	748	541	1289	57.63	41.58	49.60
52	JAIPUR	1210	1168	2378	675	412	1087	55.79	35.27	45.71
<b>TOTAL</b>		<b>63466</b>	<b>62787</b>	<b>126253</b>	<b>38583</b>	<b>29661</b>	<b>68244</b>	<b>60.79</b>	<b>47.24</b>	<b>54.05</b>

**Table - 5.13**  
**MANDAL WISE PROJECTED POPULATION 13 - 15 Yrs, ENROLMENT IN**  
**CLASSES VIII - X & GROSS ENROLMENT RATIO**

DISTRICT: ADILABAD

ALL

2000-2001

SL NO	NAME OF THE MANDAL	AGE GROUP POPLN (13 - 15 Years)			ENROLMENT (Classes VIII - X)			G.E.R (VIII - X)		
		BOYS	GIRLS	TOTAL	BOYS	GIRLS	TOTAL	BOYS	GIRLS	TOTAL
1	TALAMADUGU	1186	1187	2373	545	255	800	45.95	21.48	33.71
2	TAMSI	1364	1402	2766	611	214	825	44.79	15.26	29.83
3	ADILABAD	6447	6358	12805	3729	3358	7087	57.84	52.82	55.35
4	JAINAD	1688	1699	3387	639	424	1063	37.86	24.96	31.38
5	BELA	1275	1244	2519	567	254	821	44.47	20.42	32.59
6	NARNOOR	1581	1529	3110	526	114	640	33.27	7.46	20.58
7	INDERAVELLY	1556	1555	3111	402	233	635	25.84	14.98	20.41
8	GUDIATHNUR	947	1008	1955	367	179	546	38.75	17.76	27.93
9	ICHODA	1681	1617	3298	657	240	897	39.08	14.84	27.20
10	BAZARHATHNOOR	1315	876	1791	336	94	430	36.72	10.73	24.01
11	BOATH	1624	1641	3265	872	558	1430	53.69	34.00	43.80
12	NERADIGONDA	927	911	1838	220	109	329	23.73	11.96	17.90
13	SARANGAPUR	1533	1641	3174	470	224	694	30.66	13.65	21.87
14	KUNTALA	1072	1114	2186	265	122	387	24.72	10.95	17.70
15	KUBEER	1500	1503	3003	492	163	655	32.80	10.84	21.81
16	BHAINSA	2908	2855	5763	761	634	1395	26.17	22.21	24.21
17	TANUR	1339	1317	2656	181	68	249	13.52	5.16	9.38
18	MUDHOLE	1880	1937	3817	889	297	1186	47.29	15.33	31.07
19	LOHESRA	1138	1241	2379	444	216	660	39.02	17.41	27.74
20	DILAWARPUR	1206	1299	2505	543	319	862	45.02	24.56	34.41
21	NIRMAL	4524	4593	9117	1851	1830	3681	40.92	39.84	40.38
22	LAXMANCHANDA	1260	1339	2599	565	289	854	44.84	21.58	32.86
23	MAMDA	1072	1132	2204	304	171	475	28.36	15.11	21.55
24	KHANPUR	2114	2116	4230	824	518	1342	38.98	24.48	31.73
25	KADDAMPEDDUR	1873	1816	3689	520	186	706	27.76	10.24	19.14
26	UTNUR	2101	1988	4089	726	526	1252	34.55	26.46	30.62
27	JAINOOR	912	877	1789	303	45	348	33.22	5.13	19.45
28	KERAMERI	943	913	1856	127	14	141	13.47	1.53	7.60
29	SIRPUR (U)	837	835	1672	71	20	91	8.48	2.40	5.44
30	JANNARAM	1891	1883	3774	734	538	1272	38.82	28.57	33.70
31	DANDEPALLE	1786	1783	3569	952	393	1345	53.30	22.04	37.69
32	LUXETTIPET	1777	1794	3571	815	728	1543	45.86	40.58	43.21
33	MANCHERIAL	7143	6801	13944	5203	4588	9791	72.84	67.46	70.22
34	MANDAMARRI	4796	4589	9385	3463	3226	6689	72.21	70.30	71.27
35	KASIPET	1243	1184	2427	693	391	1084	55.75	33.02	44.66
36	TIRYANI	890	876	1766	247	217	464	27.75	24.77	26.27
37	ASIFABAD	1932	1863	3795	829	597	1426	42.91	32.05	37.58
38	WANKDI	1131	1095	2226	256	86	342	22.63	7.85	15.36
39	KAGAZ NAGAR	4015	3915	7930	2692	2266	4958	67.05	57.88	62.52
40	REBBANA	1238	1187	2425	394	248	642	31.83	20.89	26.47
41	TANDUR	1292	1289	2581	758	578	1336	58.67	44.84	51.76
42	BELLAMPALLE	3643	3530	7173	2604	2276	4880	71.48	64.48	68.03
43	NENNAL	808	803	1611	364	138	502	45.05	17.19	31.16
44	BHEEMINI	925	884	1809	196	37	233	21.19	4.19	12.88
45	SIRPUR (T)	1131	1078	2209	531	218	749	46.95	20.22	33.91
46	KOUTHALA	1726	1706	3432	271	127	398	15.70	7.44	11.60
47	BEJJUR	1645	1636	3281	141	46	187	8.57	2.81	5.70
48	DAHEGAON	1160	1176	2336	101	60	161	8.71	5.10	6.89
49	VEMANPALLE	696	687	1383	70	51	121	10.06	7.42	8.75
50	KOTAPALLE	1133	1172	2305	74	33	107	6.36	2.82	4.58
51	CHENNUR	1947	1952	3899	672	525	1197	34.51	26.90	30.70
52	JAIPUR	1815	1751	3566	1000	378	1378	55.10	21.59	38.64
<b>TOTAL</b>		<b>95196</b>	<b>94177</b>	<b>189373</b>	<b>41867</b>	<b>29419</b>	<b>71286</b>	<b>43.98</b>	<b>31.24</b>	<b>37.64</b>



**Table - 5.21**  
**MANDAL WISE DROP-OUT RATES CLASSES I - V**  
**ALL**

DISTRICT: ADILABAD

2000-2001

SL NO	NAME OF THE MANDAL	CLASS-I 1996_97			CLASS-V 2000-01			DROP-OUT RATE		
		BOYS	GIRLS	TOTAL	BOYS	GIRLS	TOTAL	BOYS	GIRLS	TOTAL
1	TALAMADUGU	992	1000	1992	296	275	571	70.16	72.50	71.34
2	TAMSI	1223	1339	2562	438	350	788	64.19	73.86	69.24
3	ADILABAD	3603	3348	6951	1914	1894	3808	46.88	43.43	45.22
4	JAINAD	1567	1489	3056	485	467	952	69.05	68.64	68.85
5	BELA	1529	1536	3065	359	302	661	76.52	80.34	78.43
6	NARNOOR	1425	1304	2729	262	162	424	81.61	87.58	84.46
7	INDERAVELLY	1629	1498	3127	366	248	614	77.53	83.44	80.36
8	GUDIHATHNUR	901	907	1808	218	226	444	75.80	75.08	75.44
9	ICHODA	1507	1489	2996	490	372	862	67.49	75.02	71.23
10	BAZARHATHNOOR	955	934	1889	246	160	406	74.24	82.87	78.51
11	BOATH	1440	1473	2913	362	360	722	74.86	75.56	75.21
12	NERADIGONDA	1043	983	2026	199	159	358	80.92	83.83	82.33
13	SARANGAPUR	964	856	1820	301	241	542	68.78	71.85	70.22
14	KUNTALA	879	755	1634	243	200	443	72.35	73.51	72.89
15	KUBEER	1122	1071	2193	316	245	561	71.84	77.12	74.42
16	BHAINSA	1460	1297	2757	720	640	1360	50.68	50.66	50.67
17	TANUR	1261	1141	2402	429	341	770	65.98	70.11	67.94
18	MUDHOLE	1213	1244	2457	408	399	807	66.36	67.93	67.16
19	LOHESRA	846	706	1552	312	248	560	63.12	64.87	63.92
20	DILAWARPUR	883	889	1772	350	303	653	60.59	65.92	63.25
21	NIRMAL	2258	1950	4188	1225	1219	2444	45.26	37.49	41.64
22	LAXMANCHANDA	830	763	1593	309	273	582	62.77	64.22	63.47
23	MAMDA	891	787	1678	189	162	351	78.79	79.42	79.08
24	KHANPUR	1396	1257	2653	562	453	1015	59.74	63.96	61.74
25	KADDAMPEDDUR	1563	1423	2986	426	285	711	72.74	79.97	76.19
26	UTNUR	1781	1750	3531	559	493	1052	68.61	71.83	70.21
27	JAINOOR	830	726	1556	140	201	341	83.13	72.31	78.08
28	KERAMERI	804	638	1442	159	106	265	80.22	83.39	81.62
29	SIRPUR (U)	1128	1050	2178	151	98	249	86.61	90.67	88.57
30	JANNARAM	1227	1094	2321	507	406	913	58.68	62.89	60.66
31	DANDEPALLE	1279	1182	2461	446	327	773	65.13	72.34	68.59
32	LUXETTIPET	1263	1228	2491	474	429	903	62.47	65.07	63.75
33	MANCHERIAL	2386	2228	4614	2238	2044	4282	6.20	8.26	7.20
34	MANDAMARRI	1435	1391	2826	1247	1279	2526	13.10	8.05	10.62
35	KASIPET	845	844	1689	315	274	589	62.72	67.54	65.13
36	TIRYANI	771	674	1445	155	108	263	79.90	83.98	81.80
37	ASIFABAD	1229	1198	2427	507	413	920	58.75	65.53	62.09
38	WANKDI	699	543	1242	230	137	367	67.10	74.77	70.45
39	KAGAZ NAGAR	2421	2467	4888	1333	1243	2576	44.94	49.61	47.30
40	REBBANA	844	746	1590	414	372	786	50.95	50.13	50.57
41	TANDUR	571	596	1207	267	305	572	56.30	48.83	52.61
42	BELLAMPALLE	1206	1134	2340	1082	961	2043	10.28	15.26	12.69
43	NENNAL	590	502	1092	149	141	290	74.75	71.91	73.44
44	BHEEMINI	578	461	1039	179	133	312	69.03	71.15	69.97
45	SIRPUR (T)	1052	926	1978	255	250	505	75.76	73.00	74.47
46	KOUTHALA	1325	1111	2436	690	178	868	47.92	83.98	64.37
47	BEJJUR	1520	1106	2626	219	122	341	85.59	88.97	87.01
48	DAHEGAON	930	932	1862	177	149	326	80.97	84.01	82.49
49	VEMANPALLE	525	413	938	167	116	283	68.19	71.91	69.83
50	KOTAPALLE	887	870	1757	221	158	379	75.08	81.84	78.43
51	CHENNUR	1010	1040	2050	497	431	928	50.79	58.56	54.73
52	JAIPUR	952	929	1881	350	358	708	63.24	61.46	62.36
<b>TOTAL</b>		<b>63493</b>	<b>59218</b>	<b>122711</b>	<b>24553</b>	<b>21216</b>	<b>45769</b>	<b>61.33</b>	<b>64.17</b>	<b>62.70</b>

**Table - 5.22**  
**MANDAL WISE DROP-OUT RATES CLASSES I - V**  
SC

DISTRICT: ADILABAD

2000-2001

SL NO	NAME OF THE MANDAL	CLASS-I 1996_97			CLASS-V 2000-01			DROP-OUT RATE		
		BOYS	GIRLS	TOTAL	BOYS	GIRLS	TOTAL	BOYS	GIRLS	TOTAL
1	TALAMADUGU	180	175	355	59	41	100	67.22	76.57	71.83
2	TAMSI	199	249	448	96	73	169	51.76	70.68	62.28
3	ADILABAD	454	475	929	269	275	544	40.75	42.11	41.44
4	JAINAD	339	327	666	102	92	194	69.91	71.87	70.87
5	BELA	85	82	167	22	17	39	74.12	79.27	76.65
6	NARNOOR	245	234	479	62	37	99	74.69	84.19	79.33
7	INDERAVELLY	182	167	349	58	44	102	68.13	73.65	70.77
8	GUDIHATHNUR	163	158	321	64	54	118	60.74	65.82	63.24
9	ICHODA	249	237	486	125	88	213	49.80	62.87	56.17
10	BAZARHATHNOOR	89	92	181	46	43	89	48.31	53.26	50.83
11	BOATH	209	188	397	68	54	122	67.46	71.28	69.27
12	NERADIGONDA	107	108	215	28	22	50	73.83	79.63	76.74
13	SARANGAPUR	154	137	291	45	34	79	70.78	75.18	72.85
14	KUNTALA	175	143	318	60	21	81	65.71	85.31	74.53
15	KUBEER	209	214	423	58	35	93	72.25	83.64	78.01
16	BHAINSA	310	214	524	113	53	166	63.55	75.23	68.32
17	TANUR	255	226	481	77	59	136	69.80	73.89	71.73
18	MUDHOLE	243	249	492	92	74	166	62.14	70.28	66.26
19	LOHESRA	227	167	394	82	57	139	63.88	65.87	64.72
20	DILAWARPUR	138	172	310	53	50	103	61.59	70.93	66.77
21	NIRMAL	341	301	642	141	122	263	58.65	59.47	59.03
22	LAXMANCHANDA	177	183	360	57	43	100	67.80	76.50	72.22
23	MAMDA	140	94	234	34	22	56	75.71	76.60	76.07
24	KHANPUR	285	268	553	104	66	170	63.51	75.37	69.26
25	KADDAMPEDDUR	381	360	741	116	72	188	69.55	80.00	74.63
26	UTNUR	319	275	594	112	100	212	64.89	63.64	64.31
27	JAINOOR	73	65	138	14	15	29	80.82	76.92	78.99
28	KERAMERI	71	49	120	7	9	16	90.14	81.63	86.67
29	SIRPUR (U)	25	37	62	4	2	6	84.00	94.59	90.32
30	JANNARAM	305	249	554	146	97	243	52.13	61.04	56.14
31	DANDEPALLE	275	239	514	104	62	166	62.18	74.06	67.70
32	LUXETTIPET	327	318	645	122	104	226	62.69	67.30	64.96
33	MANCHERIAL	500	451	951	475	384	859	5.00	14.86	9.67
34	MANDAMARRI	436	399	835	368	342	710	15.60	14.29	14.97
35	KASIPET	167	160	327	76	59	135	54.49	63.13	58.72
36	TIRYANI	62	58	120	25	18	43	59.68	68.97	64.17
37	ASIFABAD	181	219	400	122	77	199	32.60	64.84	50.25
38	WANKDI	90	98	188	51	35	86	43.33	64.29	54.26
39	KAGAZ NAGAR	795	841	1636	283	279	562	64.40	66.83	65.65
40	REBBANA	240	206	446	132	111	243	45.00	46.12	45.52
41	TANDUR	200	183	383	72	84	156	64.00	54.10	59.27
42	BELLAMPALLE	423	405	828	370	326	696	12.53	19.51	15.94
43	NENNAL	180	168	348	55	42	97	69.44	75.00	72.13
44	BHEEMINI	178	166	344	26	39	65	85.39	76.51	81.10
45	SIRPUR (T)	219	229	448	84	97	181	61.64	57.64	59.60
46	KOUTHALA	479	440	919	99	74	173	79.33	83.18	81.18
47	BEJJUR	280	251	531	43	23	66	84.64	90.84	87.57
48	DAHEGAON	171	172	343	39	34	73	77.19	80.23	78.72
49	VEMANPALLE	118	91	209	39	28	67	66.95	69.23	67.94
50	KOTAPALLE	390	376	766	68	54	122	82.56	85.64	84.07
51	CHENNUR	322	290	612	176	138	314	45.34	52.41	48.69
52	JAIPUR	420	413	833	153	142	295	63.57	65.62	64.59
<b>TOTAL</b>		<b>12782</b>	<b>12068</b>	<b>24850</b>	<b>5296</b>	<b>4323</b>	<b>9619</b>	<b>58.57</b>	<b>64.18</b>	<b>61.29</b>

**Table - 5.23**  
**MANDAL WISE DROP-OUT RATES CLASSES I - V**

DISTRICT: ADILABAD

ST

2000-2001

SL NO	NAME OF THE MANDAL	CLASS-I 1996_97			CLASS-V 2000-01			DROP-OUT RATE		
		BOYS	GIRLS	TOTAL	BOYS	GIRLS	TOTAL	BOYS	GIRLS	TOTAL
1	TALAMADUGU	325	363	688	64	47	111	80.31	87.05	3.48
2	TAMSI	463	484	947	102	49	151	77.97	89.88	0.66
3	ADILABAD	811	747	1558	230	197	427	71.64	73.63	25.74
4	JAINAD	276	213	489	73	80	153	73.55	62.44	15.93
5	BELA	637	624	1261	83	30	113	86.97	95.19	32.74
6	NARNOOR	1113	995	2108	169	97	266	84.82	90.25	15.56
7	INDERAVELLY	1165	1085	2250	194	125	319	83.35	88.48	13.78
8	GUDIATHNUR	471	474	945	74	60	134	84.29	87.34	4.96
9	ICHODA	534	582	1116	133	72	205	75.09	87.63	1.44
10	BAZARHATHNOOR	572	556	1128	99	41	140	82.69	92.63	37.78
11	BOATH	675	711	1386	52	84	136	92.30	88.19	19.05
12	NERADIGONDA	586	562	1148	71	29	100	87.88	94.84	19.35
13	SARANGAPUR	269	251	520	18	11	29	93.31	95.62	53.23
14	KUNTALA	136	101	237	36	23	59	73.53	77.23	31.40
15	KUBEER	269	236	505	47	18	65	82.53	92.37	7.14
16	BHAINSA	37	47	84	54	20	74	0.00	57.45	13.95
17	TANUR	129	116	245	18	30	48	86.05	74.14	22.58
18	MUDHOLE	119	117	236	21	12	33	82.35	89.74	13.16
19	LOHESRA	93	86	179	26	20	46	72.04	76.74	45.88
20	DILAWARPUR	157	150	307	35	28	63	77.71	81.33	3.08
21	NIRMAL	208	180	388	89	61	150	57.21	66.11	30.88
22	LAXMANCHANDA	46	53	99	16	6	22	65.22	88.68	4.35
23	MAMDA	286	271	557	24	17	41	91.61	93.73	10.87
24	KHANPUR	416	366	782	81	36	117	80.53	90.16	27.33
25	KADDAMPEDDUR	381	332	713	40	11	51	89.50	96.69	55.65
26	UTNUR	1002	1050	2052	277	214	491	72.36	79.62	26.17
27	JAINOOR	561	500	1061	87	146	233	84.49	70.80	18.25
28	KERAMERI	288	297	585	51	42	93	82.29	85.86	6.06
29	SIRPUR (U)	1027	950	1977	109	73	182	89.39	92.32	40.91
30	JANNARAM	278	269	547	58	20	78	79.14	92.57	22.00
31	DANDEPALLE	192	184	376	26	16	42	86.46	91.30	26.32
32	LUXETTIPET	61	42	103	14	17	31	77.05	59.52	18.42
33	MANCHERIAL	230	231	461	108	85	193	53.04	63.20	30.58
34	MANDAMARRI	135	118	253	50	30	80	62.96	74.58	35.48
35	KASIPET	412	401	813	86	38	124	79.13	90.52	9.49
36	TIRYANI	594	498	1092	102	67	169	82.83	86.55	7.65
37	ASIFABAD	234	227	461	77	66	143	67.09	70.93	9.49
38	WANKDI	153	157	315	49	17	66	68.99	89.17	8.33
39	KAGAZ NAGAR	249	192	441	35	14	49	85.94	92.71	3.92
40	REBBANA	127	133	260	49	29	78	61.42	78.20	8.24
41	TANDUR	70	64	134	14	7	21	80.00	89.00	16.00
42	BELLAMPALLE	58	72	130	23	17	40	60.34	76.30	11.11
43	NENNAL	189	113	302	18	17	35	90.48	84.90	12.50
44	BHEEMINI	51	39	90	17	10	27	66.67	74.30	32.50
45	SIRPUR (T)	245	215	460	36	34	70	85.31	84.10	28.57
46	KOUTHALA	313	273	586	39	9	48	87.54	96.70	40.00
47	BEJJUR	561	405	966	34	33	67	93.94	91.80	93.51
48	DAHEGAON	240	210	450	25	23	48	89.58	89.00	30.43
49	VEMAPALLE	118	82	200	20	5	25	83.05	93.90	88.89
50	KOTAPALLE	152	142	294	31	18	49	79.61	87.30	41.67
51	CHENNUR	78	78	156	32	8	40	58.97	89.74	28.57
52	JAIPUR	142	94	236	37	20	57	73.94	78.70	10.94
<b>TOTAL</b>		<b>17939</b>	<b>16738</b>	<b>34677</b>	<b>3353</b>	<b>2279</b>	<b>5632</b>	<b>81.31</b>	<b>86.30</b>	<b>83.76</b>

**Table - 5.31**  
**MANDAL WISE TEACHER-PUPIL RATIO - 2000-2001**

DISTRICT: ADILABAD

SL. NO.	NAME OF THE MANDAL	T.P.RATIO		
		PRIMARY	UPPER PRIMARY	HIGH SCHOOLS
1	TALAMADUGU	53	15	37
2	TAMSI	61	69	34
3	ADILABAD	44	31	31
4	JAINAD	51	66	40
5	BELA	33	62	39
6	NARNOOR	38	39	24
7	INDERAVELLY	37	46	36
8	GUDIHATHNUR	36	40	27
9	ICHODA	48	33	35
10	BAZARHATHNOOR	34	46	35
11	BOATH	46	62	32
12	NERADIGONDA	32	44	27
13	SARANGAPUR	47	73	44
14	KUNTALA	42	34	27
15	KUBEER	49	52	33
16	BHAINSA	34	55	31
17	TANUR	56	81	40
18	MUDHOLE	54	41	25
19	LOHESRA	48	50	52
20	DILAWARPUR	42	36	37
21	NIRMAL	38	30	34
22	LAXMANCHANDA	43	84	53
23	MAMDA	52	98	40
24	KHANPUR	53	37	41
25	KADDAMPEDDUR	56	52	39
26	UTNUR	38	35	36
27	JAINOOR	32	38	25
28	KERAMERI	29	48	60
29	SIRPUR (U)	27	39	47
30	JANNARAM	56	59	34
31	DANDEPALLE	53	25	55
32	LUXETTIPET	43	34	30
33	MANCHERIAL	40	31	32
34	MANDAMARRI	42	29	32
35	KASIPET	35	47	34
36	TIRYANI	32	71	28
37	ASIFABAD	37	32	33
38	WANKDI	48	54	40
39	KAGAZ NAGAR	45	36	35
40	REBBANA	32	41	31
41	TANDUR	39	60	36
42	BELLAMPALLE	45	30	34
43	NENNAL	72	99	48
44	BHEEMINI	51	61	59
45	SIRPUR (T)	50	55	33
46	KOUTHALA	68	69	34
47	BEJJUR	25	48	23
48	DAHEGAON	41	85	25
49	VEMANPALLE	74	0	24
50	KOTAPALLE	62	71	17
51	CHENNUR	54	48	29
52	JAIPUR	63	68	40
<b>TOTAL</b>		<b>43</b>	<b>38</b>	<b>33</b>

T.P. Ratio with  
Vidya Volunteers

Note: Mandal-wise figures of Vidya Volunteers in position are not available.

**Table - 5.41**  
**PERFORMANCE IN S.S.C EXAMINATION (REGULAR) - MARCH, 2001**  
 DISTRICT: ADILABAD

SL. NO.	NAME OF THE MANDAL	NUMBER APPEARED	NUMBER PASSED	PASS PERCENTAGE
01	TALAMADUGU	230	195	84.78
02	TAMSI	272	198	72.79
03	ADILABAD	2084	1488	71.40
04	JAINAD	242	167	69.01
05	BELA	211	128	60.66
06	NARNOOR	213	166	77.93
07	INDERAVELLY	145	87	60.00
08	GUDIHATHNUR	133	117	87.97
09	ICHODA	278	217	78.06
10	BAZARHATHNOOR	139	110	79.14
11	BOATH	329	287	87.23
12	NERADIGONDA	93	71	76.34
13	SARANGAPUR	94	77	81.91
14	KUNTALA	109	99	90.83
15	KUBEER	190	185	97.37
16	BHAINSA	357	254	71.15
17	TANUR	59	29	49.15
18	MUDHOLE	351	314	89.46
19	LOHESRA	197	181	91.88
20	DILAWARPUR	255	131	51.37
21	NIRMAL	1021	714	69.93
22	LAXMANCHANDA	217	82	37.79
23	MAMDA	126	94	74.60
24	KHANPUR	369	231	62.60
25	KADDAMPEDDUR	193	136	70.47
26	UTNUR	324	102	31.48
27	JAINOOR	104	76	73.08
28	KERAMERI	33	15	45.45
29	SIRPUR (U)	0	0	0.00
30	JANNARAM	461	238	51.63
31	DANDEPALLE	408	354	86.76
32	LUXETTIPET	384	224	58.33
33	MANCHERIAL	2880	2234	77.57
34	MANDAMARRI	1929	1309	67.86
35	KASIPET	348	267	76.72
36	TIRYANI	84	72	85.71
37	ASIFABAD	352	222	63.07
38	WANKDI	100	66	66.00
39	KAGAZ NAGAR	1096	505	46.08
40	REBBANA	160	137	85.63
41	TANDUR	347	257	74.06
42	BELLAMPALLE	1355	965	71.22
43	NENNAL	145	41	28.28
44	BHEEMINI	61	24	39.34
45	SIRPUR (T)	214	77	35.98
46	KOUTHALA	93	47	50.54
47	BEJJUR	60	10	16.67
48	DAHEGAON	95	78	82.11
49	VEMANPALLE	32	21	65.63
50	KOTAPALLE	30	19	63.33
51	CHENNUR	288	194	67.36
52	JAIPUR	388	183	47.16
99	***	1274	1001	78.57
<b>TOTAL</b>		<b>20952</b>	<b>14496</b>	<b>69.19</b>

\*\*\* School database is linked with SSC database. 1274 Candidates particulars could not be matched with any mandal in school database.

*Teacher Education Institutions*

**Table - 6.11**  
**DISTRICT INSTITUTION OF EDUCATION TRAINING**  
**ENROLMENT**

DISTRICT: ADILABAD

2000-2001

SL NO	NAME OF THE INSTITUTION	ALL			B.C.			S.C.			S.T.		
		BOYS	GIRLS	TOTAL	BOYS	GIRLS	TOTAL	BOYS	GIRLS	TOTAL	BOYS	GIRLS	TOTAL
1	GOVT.D.I.E.T ADILABAD ADILABAD	104	46	150	53	22	75	17	11	28	14	2	16
2	GOVT.SUB-DIET UTNOOR DT ADILABAD JTNOOR	9	1	10	-	-	-	-	-	-	9	1	10
TOTAL		113	47	160	53	22	75	17	11	28	23	3	26

**Table - 6.12**  
**DISTRICT INSTITUTION OF EDUCATION TRAINING**  
**TEACHERS**

DISTRICT: ADILABAD

2000-2001

SL NO	NAME OF THE INSTITUTION	ALL			B.C.			S.C.			S.T.		
		BOYS	GIRLS	TOTAL	BOYS	GIRLS	TOTAL	BOYS	GIRLS	TOTAL	BOYS	GIRLS	TOTAL
1	GOVT.D.I.E.T ADILABAD ADILABAD	13	-	13	7	-	7	1	-	1	-	-	-
2	GOVT.SUB-DIET UTNOOR DT ADILABAD JTNOOR	2	-	2	2	-	2	-	-	-	-	-	-
TOTAL		15	-	15	9	-	9	1	-	1	-	-	-

**Table - 6.21**  
**COLLEGES OF EDUCATION (B.Ed)**  
**ENROLMENT**

DISTRICT: ADILABAD

2000-2001

SL NO	NAME OF THE INSTITUTION	ALL			B.C.			S.C.			S.T.		
		BOYS	GIRLS	TOTAL	BOYS	GIRLS	TOTAL	BOYS	GIRLS	TOTAL	BOYS	GIRLS	TOTAL
1	PANCH SHEEL COLLEGE OF EDUCATION NIRMAL	78	22	100	43	12	55	-	-	-	-	-	-
	<b>TOTAL</b>	78	22	100	43	12	55	-	-	-	-	-	-

**Table - 6.22**  
**COLLEGES OF EDUCATION (B.Ed)**  
**TEACHERS**

DISTRICT: ADILABAD

2000-2001

SL NO	NAME OF THE INSTITUTION	ALL			B.C.			S.C.			S.T.		
		BOYS	GIRLS	TOTAL	BOYS	GIRLS	TOTAL	BOYS	GIRLS	TOTAL	BOYS	GIRLS	TOTAL
1	PANCH SHEEL COLLEGE OF EDUCATION NIRMAL	11	-	11	7	-	7	-	-	-	-	-	-
	<b>TOTAL</b>	11	-	11	7	-	7	-	-	-	-	-	-



**Table - 6.51**  
**HINDI PANDIT TRAINING CENTERS**  
**ENROLMENT**

DISTRICT: ADILABAD

2000-2001

SL NO	NAME OF THE INSTITUTION	ALL			B.C.			S.C.			S.T.		
		BOYS	GIRLS	TOTAL	BOYS	GIRLS	TOTAL	BOYS	GIRLS	TOTAL	BOYS	GIRLS	TOTAL
1	VIDYARTHI HPT COLLEGE ADILABAD ADILABAD	17	34	51	10	21	31	2	1	3	1	1	2
TOTAL		17	34	51	10	21	31	2	1	3	1	1	2

**Table - 6.52**  
**HINDI PANDIT TRAINING CENTERS**  
**TEACHERS**

DISTRICT: ADILABAD

2000-2001

SL NO	NAME OF THE INSTITUTION	ALL			B.C.			S.C.			S.T.		
		BOYS	GIRLS	TOTAL	BOYS	GIRLS	TOTAL	BOYS	GIRLS	TOTAL	BOYS	GIRLS	TOTAL
1	VIDYARTHI HPT COLLEGE ADILABAD ADILABAD	3	2	5	3	-	3	-	1	1	-	-	-
TOTAL		3	2	5	3	-	3	-	1	1	-	-	-

# *Cadre-Wise Teachers*

**PARTICULARS OF TEACHERS UNDER THE CONTROL OF LOCAL BODIES MANagements**

DISTRICT: ADILABAD

2000-2001

SL. NO.	CADRE	MANDALA PRASIHAD			ZILLA PARISHAD			MUNICIPALITIES			TOTAL		
		NO.OF POSTS SANCTI-ONED	NO.IN POSITION	NUMBER VACANT	NO.OF POSTS SANCTI-ONED	NO.IN POSITION	NUMBER VACANT	NO.OF POSTS SANCTI-ONED	NO.IN POSITION	NUMBER VACANT	NO.OF POSTS SANCTI-ONED	NO.IN POSITION	NUMBER VACANT
1	HEAD MASTER (HIGH SCHOOLS)	0	0	0	92	77	15	0	0	0	92	77	15
2	HEAD MASTER (U.P.SCHOOLS)	0	0	0	389	351	38	0	0	0	389	351	38
3	SCHOOL ASSISTANT	248	217	31	397	372	25	0	0	0	645	589	56
4	LANGUAGE PANDITS (GRADE -I)	0	0	0	198	186	12	0	0	0	198	186	12
5	PHYSICAL DIRECTOR	0	0	0	32	31	1	0	0	0	32	31	1
6	LANGUAGE PANDITS (GRADE -II)	71	46	25	150	127	23	0	0	0	221	173	48
7	S.G.T	4719	3807	912	667	611	56	0	0	0	5386	4418	968
8	P.E.Ts	0	0	0	52	52	0	0	0	0	52	52	0
9	MUSIC	0	0	0	3	3	0	0	0	0	3	3	0
10	DANCE	0	0	0	7	7	0	0	0	0	7	7	0
11	CRAFT INSTRUCTOR	0	0	0	23	10	13	0	0	0	23	10	13
12	OTHER TEACHERS	0	0	0	0	0	0	0	0	0	0	0	0
<b>TOTAL</b>		<b>5038</b>	<b>4070</b>	<b>968</b>	<b>2010</b>	<b>1827</b>	<b>183</b>	<b>0</b>	<b>0</b>	<b>0</b>	<b>7048</b>	<b>5897</b>	<b>1151</b>

Table - 7.12

**PARTICULARS OF TEACHERS UNDER THE CONTROL OF GOVERNMENT/LOCAL BODY/PRIVATE AIDED MANagements**  
 DISTRICT: ADILABAD 2000-2001

SL. NO.	CADRE	GOVERNMENT (Under the control of Dept.of School Education)			LOCAL BODY			PRIVATE AIDED			TOTAL		
		NO.OF POSTS SANCTI-ONED	NO.IN POSITION	NUMBER VACANT	NO.OF POSTS SANCTI-ONED	NO.IN POSITION	NUMBER VACANT	NO.OF POSTS SANCTI-ONED	NO.IN POSITION	NUMBER VACANT	NO.OF POSTS SANCTI-ONED	NO.IN POSITION	NUMBER VACANT
1	HEAD MASTER (HIGH SCHOOLS)	18	18	0	92	77	15	11	10	1	121	105	16
2	HEAD MASTER (U.P.SCHOOLS)	195	195	0	389	351	38	0	0	0	584	546	38
3	SCHOOL ASSISTANT	262	222	40	645	589	56	53	39	14	960	850	110
4	LANGUAGE PANDITS (GRADE -I)	56	53	3	198	186	12	21	16	5	275	255	20
5	PHYSICAL DIRECTOR	8	7	1	32	31	1	0	0	0	40	38	2
6	LANGUAGE PANDITS (GRADE -II)	43	30	13	221	173	48	26	15	11	290	218	72
7	S.G.T	921	748	173	5386	4418	968	166	118	48	6473	5284	1189
8	P.E.Ts	15	15	0	52	52	0	10	5	5	77	72	5
9	MUSIC	2	1	1	3	3	0	5	4	1	10	8	2
10	DANCE	0	0	0	7	7	0	1	0	1	8	7	1
11	CRAFT INSTRUCTOR	11	9	2	23	10	13	2	1	1	36	20	16
12	OTHER TEACHERS	2172	2172	0	0	0	0	0	0	0	2172	2172	0
<b>TOTAL</b>		<b>3703</b>	<b>3470</b>	<b>233</b>	<b>7048</b>	<b>5897</b>	<b>1151</b>	<b>295</b>	<b>208</b>	<b>87</b>	<b>11046</b>	<b>9575</b>	<b>1471</b>

*Non-Teaching Staff Particulars*

**Table - 8.11**  
**NON TEACHING STAFF AND FIELD FUNCTIONARIES PARTICULARS**  
**AS ON 1-1-2001**

DISTRICT: ADILABAD

SL NO	NAME OF THE POST	NO.OF POSTS SANCTIONED	NO.IN POSITION	NO. VACANT
<b>I. FILED FUNCTIONARIES</b>				
1	Deputy Inspector os Schools	12	1	11
2	Mandal Educational Officers	52	52	-
3	Project Officers (NFE)	10	10	-
4	Addl.Dy Inspector of School	-	-	-
5	Jr.Dy.Inspector of School	1	-	1
<b>II. NON-TEACHING STAFF</b>				
6	Superintandants	6	6	-
7	Auditors	-	-	-
8	Senior Assts.	31	31	-
9	U.D.Stenos	-	-	-
10	Jr.Asst.	55	55	-
11	L.D.Stenos	-	-	-
12	Typists	9	9	-
13	Record Asst.	14	3	11
14	Class IV Posts	99	99	-
<b>TOTAL</b>		<b>289</b>	<b>266</b>	<b>23</b>

NIEPA DC



D11554

**LIBRARY & DOCUMENTATION CENTRE**  
**National Institute of Educational**  
**Planning and Administration.**  
**17-B, 2nd Aurobindo Marg,**  
**New Delhi-110016**  
**DOC, No. D-11554**  
**Date 12-08-2002**

*Marching Towards*  
*The Vision Of Andhra Pradesh:*

*Education For All By 2005*

*Every Child In School*

*Every Child Learning*

*Every School Beautiful*