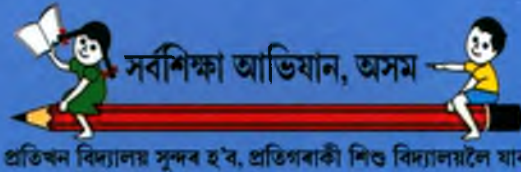


FOR REFERENCE ONLY

# Educational Statistics At a Glance

2008-09

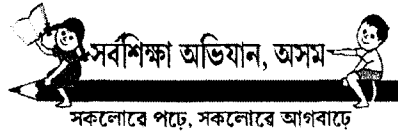


**Axom Sarba Siksha Abhijan Mission**  
Kahilipara, Guwahati - 781019

# EDUCATIONAL STATISTICS

## AT A GLANCE

2008-09



NUEPA DC



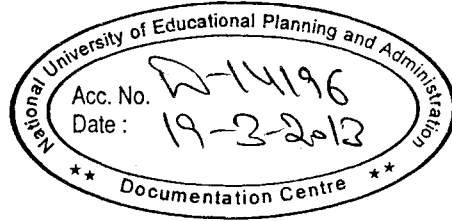
D14196

**AXOM SARBA SIKSHA ABHIJAN MISSION**  
**KAHILIPARA, GUWAHATI-781019**

© Axom Sarba Siksha Abhijan Mission

Nos. of Copies: 1000

Year of Publication: November, 2009



**Axom Sarba Siksha Abhijan Mission**

Kahilipara, Guwahati-781 019

E-mail: ssaassam@sify.com/ssaassam@rediffmail.com

Website: ssaassam.gov.in

Phone No. 0361-2383803, 2380481

Fax No. 0361-2380134

**Compiled by: Documentation Unit, SSA, Assam**

Printed in Assam at.....

*Cover Desing by : Prafulla Kr. Bhatta*

# INTRODUCTION

For successful implementation of any educational programme, effective monitoring, coupled with efficient information system, is essential. While monitoring framework under SSA is developed separately, concerted efforts have been made towards strengthening of Educational Management Information System (EMIS).

Collection of data in the field of education often turns into an end in itself. Very often such data is collected simply to be sent to a higher administrative authority which means that the information collected does not get interpreted and / or utilized at the level at which it can be used to make useful interventions for improvement in education.

DISE (District Information System for Education) is a process of collection of school level information as on 30<sup>th</sup> September every year. Accordingly, software has been developed by NUEPA, New Delhi on behalf of Ministry of Human Resource Development, Govt. of India to generate the computerized reports from school level for compilation at state as well as at national level.

There are about 106 nos. of main heads of school level information in the DISE Data Capture Format (DCF). The process of data collection was started during District Primary Education Programme (DPEP) in 9 (nine) districts and the same has been extended to all the districts of the State under Sarba Shiksha Abhijan (SSA). The format contains 6 data collection pages out of which 3 pages containing the existing information of the school are updated and in the remaining 3 pages, new data for the year are entered.

Another Data Capture Format is used to collect the Age and Caste wise status of Child Population and Out of School Children (Habitation/Lane/Tea Garden Line Information Schedule).

The head of the institutions fill up the formats, sign them and submit to the Cluster Resource Centres. The filled up formats are verified by the Cluster Resource Centre Co-ordinator at cluster level and submitted to the blocks. The formats are submitted by the concerned Block Mission Co-ordinators to the district offices for data entry. The database compiled at district level is submitted to State Office for final compilation and tabulation. The same is being used for further analysis both at State and national level for planning future strategies in terms of educational planning and administration.

A booklet titled "Educational Statistics at a glance" on the basis of data gathered through DISE survey 2007-08 was published in the month of November, 2008. Copies of the booklet were distributed amongst educational functionaries, NGOs, other departments etc. The booklet serves as handy document for ready reference and the positive feedback has encouraged SSA, Assam to publish a similar booklet pooling together the data collected through DISE survey 2008-09.

## CONTENT

	Page
District-wise name of block	... 1
Basic information	... 2
Table-1: District-wise nos. of block, cluster, panchayat, village, habitation	... 3
Table-2: District-wise, sex-wise, caste-wise population	... 4
Table-3: District-wise, sex-wise, caste-wise literacy rate	... 5
Table-4: District-wise, sex-wise, population, out of school and school going children in the age group 6-14 years	... 6
Table- 5 District-wise, category-wise nos. of primary, upper primary & composite schools	... 7
Table-6: District-wise, category-wise nos. of teachers in primary, upper primary & composite schools	... 8
Table-7: District-wise, category-wise nos. of Primary schools & teachers in tea garden, venture & private schools	... 9
Table-8: District-wise, sex-wise, class-wise overall enrolment in Govt / Provincialised / Recognised schools	... 10
Table-9: District-wise, sex-wise, class-wise overall enrolment in Govt/Provincialised/Recognised schools	... 11
Table-10: District-wise, sex-wise, class-wise SC enrolment in Govt/Provincialised/Recognised schools	... 12
Table-11: District-wise, sex-wise, class-wise SC enrolment in Govt/Provincialised/Recognised schools	... 13
Table-12: District-wise, sex-wise, class-wise ST enrolment in Govt/Provincialised/Recognised schools	... 14
Table-13: District-wise, sex-wise, class-wise ST enrolment in Govt/Provincialised/Recognised schools	... 15
Table-14: District-wise, sex-wise, class-wise OBC enrolment in Govt/Provincialised/Recognised schools	... 16
Table-15: District-wise, sex-wise, class-wise OBC enrolment in Govt/Provincialised/Recognised schools	... 17
Table-16: District-wise, sex-wise enrolment in tea garden, private and venture schools	... 18
Table-17: District-wise nos. of single teacher schools in Govt/Provincialised primary & upper primary schools	... 19
Table-18: Sex-wise percentage of male and female teachers and PTR in Govt/Provincialised Primary & Upper Primary Schools	... 20
Table-19: District-wise pupil teacher ration in Govt/Provincialised primary schools	... 21
Table-20: District-wise GER, NER, drop out, repetition, completion & transition rate in Govt/Provincialised primary & upper primary schools	... 22
Table-21: District-wise Govt/Provincialised primary & upper primary schools having different facilities	... 23
Table-22: District-wise status of classrooms in Govt/Provincialised primary & upper primary schools	... 24
Table-23: District-wise Result of Govt / Provincialised Primary Schools in Academic Session 2007-08	... 25
Table-24: District-wise Result of Govt / Provincialised Upper Primary Schools in Academic Session 2007-08	... 26
Table-25: District-wise No. of CWSN enrolled in primary and upper primary schools	... 27
Table-26: District-wise Computer Aided Learning in Elementary Schools (Smart Schools)	... 28
Table-27 : District-Wise No. of EGS, SSK, HTR, KGBV, RBC Centres	... 29
Table-28: District-Wise No of classroom per school (Govt / Provincialised)	... 30
Table-29: District-Wise Student Classroom Ratio (Govt / Provincialised)	... 31
Table-30: District-Wise Drinking Water Facilities (Govt / Provincialised)	... 32
Table-31: District-Wise Common Toilet Facilities (Govt/Provincialised)	... 33
Table-32: District-Wise Girls Toilet Facilities (Govt/Provincialised)	... 34
Table-33: District-Wise Result in percentage of Passed Above 60%	... 35

**DISTRICT-WISE NAME OF BLOCKS**

DISTRICT	NAME OF BLOCK	DISTRICT	NAME OF BLOCK	DISTRICT	NAME OF BLOCK		
BARPETA	BAJALI	HAILAKANDI	KATLICHERA	NAGAON	BATADRAVA		
	BARPETA		LALA		JURIA		
	BHAWANIPUR		HAILAKANDI		LAOKHOWA		
	CHENGA	JORHAT	JORHAT		RUPAHI		
	GOBARDHANA		TITABAR		LANKA		
	JALAH		PUB JORHAT		KATHIATALI		
	MANDIA		CENTRAL JORHAT		JOGIJAN		
	RUPSHI		UTTAR PACHIM JORHAT		KALIABAR		
BONGAIGAON	BAITAMARI	KAMRUP	MAJULI	NALBARI	KAPILI		
	BOROBAZAR		SAMARIA		KHAGARIJAN		
	BONGAIGAON		CHAYGAON		NAGAON URBAN		
	MANIKPUR		DIMARIA		BARKHETRI		
	SRIJANGRAM		HAJO		TAMULPUR		
CACHAR	UDARBOND		KARBI ANGLONG		BOKO	N.C. HILLS	BASKA
	NARSINGPUR				RANGIA		BARIGOG BANBHAG
	KATIGARAH				RAMPUR		PASCHIM NALBARI
	RAJABAZAR				KARARA		PUB NALBARI
	SONAI				RANI		TIHU BARAMA
	SALCHAPRA	KAMALPUR		NEW SANGBOR			
	LAKHIPUR	GUWAHATI URBAN		MAIBONG			
	SILCHAR URBAN	AMRI		DIANGBRA			
DARRANG	DALGAON	KARBI ANGLONG	BOKAJAN	SIVASAGAR	MAHUR		
	KALAI GAON		CHINTHONG		HARENGAJO		
	KHAIRABARI		HOWRAGHAT		SONARI		
	MAZBAT		LUMBAJAN		SAPEKHAITI		
	SIPAJHAR		NILIP		NAZIRA		
	UDALGURI		RONGKHANG		DEMOW		
	DHEMAJI		MURKANG SELEK		KARIMGANJ	RONGMOUVE	SONITPUR
DHEMAJI			SAMELANGSO			AMGURI	
BARDOLONI			SOCHENG			BALIPARA	
DHUBRI	AGOMANI		KARIMGANJ			LANGSOMEPI	
	BILASIPARA	R.K. NAGAR		BISWANATH CHARIALI			
	CHAPOR	PATHARKANDI		CHAYDUAR			
	GAURIPUR	SOUTH KARIMGANJ		DHEKIAJULI			
	GOLOKGANJ	BADARPUR		GABHARU			
	MANKACHAR	NORHT KARIMGANJ		NADUAR			
	SOUTH SALMARA	KARIMGANJ URBAN		HAPJAN			
DIBRUGARH	PANITOLA	KOKRAJHAR	DOTOMA	TINSUKIA	KAKAPATHAR		
	LAHOWAL		GOSSAIGAON		MARGHERITA		
	JAYPUR		KACHUGAON		SADIA		
	TENGAKHAT		TITAGURI (KOKRAJHAR)		TINSUKIA URBAN		
	KHOWANG		SIDLI				
	BARBARUAH						
GOALPARA	BALIJANA	LAKHIMPUR	NAOBAICHA				
	DUDHNOI		BIHPURIA				
	LAKHIPUR		LAKHIMPUR				
	MATIA		NARAYANPUR				
GOLAGHAT	EAST BLOCK, GOLAGHAT	MORIGAON	DHAKUAKHANA				
	WEST BLOCK, BOKAKHAT		BARDOLONI				
	NORTH BLOCK, DERGAON		BHURBANDHA				
	SOUTH BLOCK, SARUPATHAR		KAPILI				
	CENTRAL BLOCK, DHEKIAL		LAKHARIGHAT				
			MAYONG				

### Basic Information

#### Census data 2001:

Population : Male: 13777037; Female: 12878491; Total: 26655528  
 SC Population : Male: 943674; Female: 882275; Total: 1825949 (7% of Total population)  
 ST Population : Male: 1678117; Female: 1630453; Total: 3308570 (12% of Total population)  
 Sex ratio : 1000 : 935,  
 Geographic Coordinates: Latitude (24<sup>o</sup> to 28<sup>o</sup> North), Longitude (90<sup>o</sup> to 96<sup>o</sup> East)  
 Density : 340/KM<sup>2</sup>, Area: 78438 KM<sup>2</sup>, Forest Covered: 35.48%  
 Literacy Rate : Male: 71.3%; Female: 54.6%; Total: 60.3%  
     SC : Male: 64%%; Female: 48% ; Total: 56 %  
     ST : Male: 60%; Female: 44% ; Total: 52%  
 Rural Female Literacy Rate : 50.8%

#### District Information System for Education (DISE) Survey data -2008-09:

Districts : 23  
 Educational Blocks : 145  
 Goan Panchayat : 2569  
 Cluster : 2473  
 Village : 23342  
 Habitation : 77817

#### Schools Facilitated Under SSA:-

Category	Govt/Provincialised				Recognised			Tea Garden		
	School	Teacher	Enrolment	PTR	School	Teacher	Enrolment	School	Teacher	Enrolment
Primary	30053	85672	2296935	26.8	---	---	---	449	1145	59043
Primary with UP	947	9104	182150	20.0	---	---	---	---	---	---
Upper Primary	5973	36003	818253	22.7	5097	33244	559350	---	---	---
Primary with High	26	319	5580	17.5	---	---	---	---	---	---
Upper Primary with High	1482	16573	300366	18.1	291	2976	28867	---	---	---

#### Centre Opened Under SSA,

Category	No. of centre	No. of learners
Education Guarantee Scheme centre :	5141	364642
Hard To Reach Children Centre :	1121	27685
Residential Bridge Course centre :	43	4580
Sanjogi Siksh Kendra :	6568	114715
Kasturba Gandhi Balika Vidyalaya :	26	1450

**TABLE-1 : DISTRICT-WISE NO. OF BLOCKS, CLUSTERS, PANCHAYAT, VILLAGES AND HABITATIONS**

<b>Distirct</b>	<b>No of Educational Blocks</b>	<b>No of Cluster</b>	<b>No of Panchayat</b>	<b>No of Villages/Wards</b>	<b>No of Habitations</b>
BARPETA	8	146	155	1080	3853
BONGAIGAON	5	91	96	970	2373
CACHAR	8	116	165	1332	3613
DARRANG	6	123	159	1310	4493
DHEMAJI	3	67	65	1155	2491
DHUBRI	7	131	172	1286	3398
DIBRUGARH	6	88	93	1113	2596
GOALPARA	4	79	81	757	2452
GOLAGHAT	5	75	107	1025	3252
HAILAKANDI	3	70	62	390	1726
JORHAT	6	113	111	811	3945
KAMRUP	11	161	178	1293	6254
KARBI ANGLONG	11	145	26	691	3887
KARIMGANJ	6	84	98	1074	2707
KOKRAJHAR	5	85	88	975	2474
LAKHIMPUR	6	132	81	1037	3514
MARIGAON	4	63	85	545	1742
NAGAON	11	168	245	1408	6749
NALBARI	7	113	117	898	4746
NC HILLS	5	75	18	834	844
SIVASAGAR	6	142	118	893	4341
SONITPUR	7	134	158	1609	3729
TINSUKIA	5	72	91	856	2638
<b>Total</b>	<b>145</b>	<b>2473</b>	<b>2569</b>	<b>23342</b>	<b>77817</b>



**TABLE-2 : DISTRICT-WISE, SEX-WISE, CASTE-WISE POPULATION AS PER CENSUS 2001**

District	Overall			SC			% to Total Population	ST			% to Total Population	Population Density	Sex Ratio
	Male	Female	Total population	Male	Female	Total population		Male	Female	Total population			
BARPETA	848578	798623	1647201	48694	45167	93861	6%	61586	61680	123266	7%	506	941
BONGAIGAON	465240	439595	904835	48207	44563	92770	10%	55344	55352	110696	12%	361	945
CACHAR	743042	701879	1444921	107821	100414	208235	14%	9302	9329	18631	1%	381	945
DARRANG	773861	730459	1504320	35383	33081	68464	5%	125976	123885	249861	17%	432	944
DHEMAJI	294643	277301	571944	15000	14624	30472	5%	138135	132361	270496	47%	176	941
DHUBRI	841044	796300	1637344	32734	30474	63208	4%	16278	16245	32523	2%	584	947
DIBRUGRH	613555	571517	1185072	25083	22341	48024	4%	44667	43670	88337	7%	347	931
GOALPARA	420251	401784	822035	20102	19360	39462	5%	66109	65691	131800	16%	451	956
COLAGHAT	490286	455993	946279	26277	24892	51169	5%	48189	45731	93920	10%	270	930
HAILAKANDI	280513	262359	542872	30666	28585	59251	11%	435	386	821	0%	409	935
JORHAT	517015	482206	999221	40477	38186	78663	8%	62465	60669	123134	12%	354	933
KAMRUP	1326981	1195343	2522324	98076	82465	170541	7%	126989	123404	250393	10%	579	901
KARBI-ANGLONG	422250	391061	813311	15513	14007	29520	4%	230929	222034	452963	56%	78	926
KARIMGANJ	517680	490296	1007976	67772	63185	130957	13%	1546	1355	2901	0%	555	947
KOKRAJAHR	466191	439573	905764	16300	14867	31167	3%	154143	150842	304985	34%	294	943
LAKHIMPUR	455691	433319	889010	35726	34334	70060	8%	106271	102593	208864	23%	391	951
MORIGAON	398926	377330	776256	51885	48461	100346	13%	60797	59933	120730	16%	455	946
NAGAON	1190950	1123679	2314629	110701	104508	215209	9%	45283	44111	89394	4%	604	944
NALBARI	592375	556449	1148824	44254	41982	86236	8%	102256	100321	202577	18%	504	939
NC HILLS	99822	88257	188079	1913	1447	3360	2%	65969	62459	128426	68%	38	884
SIVASAGAR	545476	506260	1051736	18236	17523	35759	3%	21063	20470	41533	4%	395	928
SONITPUR	871568	809945	1681513	45405	42495	87900	5%	99697	95386	195083	12%	315	929
TINSUKIA	601099	548963	1150062	16601	14714	31315	3%	34688	32546	67234	6%	303	913
<b>TOTAL</b>	<b>13777037</b>	<b>12878491</b>	<b>26655528</b>	<b>943674</b>	<b>882275</b>	<b>1825949</b>	<b>7%</b>	<b>1678117</b>	<b>1630453</b>	<b>3308570</b>	<b>12%</b>	<b>340</b>	<b>935</b>

**TABLE-3 : DISTRICT-WISE, SEX-WISE, CASTE-WISE LITERACY RATE AS PER CENSUS 2001**

District	All Communities			SC			ST			Rural Female Literacy Rate
	Male	Female	Total	Male	Female	Total	Male	Female	Total	
BARPETA	64.8%	47.1%	56.2%	63%	43%	53%	61%	41%	51%	44.4%
BONGAIGAON	67.7%	50.4%	59.3%	57%	37%	48%	61%	44%	53%	46.1%
CACHAR	75.7%	59.4%	67.8%	61%	49%	55%	71%	62%	67%	55.6%
DARRANG	63.9%	46.4%	55.4%	58%	41%	50%	61%	45%	53%	44.7%
DHEMAJI	74.4%	53.9%	64.5%	56%	36%	46%	58%	40%	49%	52.4%
DHUBRI	55.9%	40.0%	48.2%	59%	41%	50%	65%	47%	56%	35.6%
DIBRUGHAR	77.3%	60.0%	69.0%	70%	55%	63%	80%	70%	75%	54.0%
GOALPARA	64.9%	50.9%	58.0%	62%	47%	54%	69%	55%	62%	49.0%
GOLAGHAT	77.1%	61.0%	69.4%	67%	52%	60%	63%	45%	54%	58.9%
HAILAKANDI	68.2%	50.5%	59.6%	61%	50%	56%	52%	35%	44%	47.3%
JORHAT	83.6%	68.5%	76.3%	74%	58%	66%	67%	51%	59%	65.4%
KAMRUP	81.2%	66.3%	74.2%	66%	48%	57%	66%	50%	58%	57.9%
KARBI ANGLONG	67.2%	47.3%	57.7%	60%	41%	51%	52%	36%	44%	43.7%
KARIMGANJ	74.7%	57.3%	66.2%	63%	50%	57%	54%	34%	45%	54.7%
KOKRAJHAR	60.3%	42.4%	51.6%	62%	44%	53%	56%	40%	48%	39.6%
LAKHIMPUR	77.1%	59.6%	68.6%	66%	48%	58%	60%	42%	51%	58.4%
MORIGAON	65.1%	51.5%	58.5%	59%	41%	50%	59%	42%	50%	50.1%
NAGAON	68.3%	54.7%	61.7%	67%	53%	60%	61%	46%	54%	51.1%
NALBARI	76.6%	57.3%	67.2%	62%	43%	53%	60%	41%	51%	56.6%
NC HILLS	75.7%	58.4%	67.6%	73%	60%	68%	59%	44%	52%	47.4%
SIVASAGAR	81.5%	66.8%	74.5%	75%	63%	69%	70%	54%	62%	65.0%
SONITPUR	67.5%	49.7%	59.0%	67%	50%	59%	54%	37%	46%	45.8%
TINSUKIA	70.2%	50.8%	61.0%	70%	54%	63%	68%	54%	61%	44.0%
<b>Total</b>	<b>71.3%</b>	<b>54.6%</b>	<b>63.3%</b>	<b>64%</b>	<b>48%</b>	<b>56%</b>	<b>60%</b>	<b>44%</b>	<b>52%</b>	<b>50.8%</b>

**TABLE-4 : DISTRICT-WISE, SEX-WISE POPULATION, OUT OF SCHOOL AND SCHOOL GOING CHILDREN IN THE AGE GROUP 6-14 YEARS**

District	Population						Out of School						School Going					
	Age-6-10			Age-11-14			Age-6-10			Age-11-14			Age-6-10			Age-11-14		
	Boys	Girls	Total	Boys	Girls	Total	Boys	Girls	Total	Boys	Girls	Total	Boys	Girls	Total	Boys	Girls	Total
BARPETA	126140	120739	246879	69693	65667	135360	4393	3586	7979	3763	2725	6488	121747	117153	238900	65930	62942	128872
BONGAIGAON	62272	60060	122332	34461	32726	67187	2682	2352	5034	1906	1686	3592	59590	57708	117298	32555	31040	63595
CACHAR	102517	107112	209629	67630	68171	135801	1230	1082	2312	1037	1087	2124	101287	106030	207317	66593	67084	133677
DARRANG	112027	106821	218848	60775	57194	117969	4343	3951	8294	4170	3685	7855	107684	102870	210554	56605	53509	110114
DHEMAJI	42628	40839	83467	27174	25540	52714	1238	1154	2392	992	999	1991	41390	39685	81075	26182	24541	50723
DHUBRI	135356	127823	263179	68893	64144	133037	6859	5633	12492	5948	4305	10253	128497	122190	250687	62945	59839	122784
DIBRUGARH	62039	58352	120391	38925	36604	75529	1415	1470	2885	1365	1577	2942	60624	56882	117506	37560	35027	72587
GOALPARA	62721	60414	123135	35838	34439	70277	1254	1053	2307	981	749	1730	61467	59361	120828	34857	33690	68547
GOLAGHAT	50844	48250	99094	36511	33801	70312	662	682	1344	469	472	941	50182	47568	97750	36042	33329	69371
HAILAKANDI	43456	40643	84099	26955	25055	52010	1659	1544	3203	1512	1436	2948	41797	39099	80896	25443	23619	49062
JORHAT	64264	63070	127334	42203	40605	82808	760	742	1502	572	587	1159	63504	62328	125832	41631	40018	81649
KAMRUP	127897	120570	248467	83162	78172	161334	3856	3584	7440	3125	2529	5654	124041	116986	241027	80037	75643	155680
KARBI ANGLONG	58984	54821	113805	34395	31867	66262	3039	2909	5948	2068	2061	4129	55945	51912	107357	32327	29806	62133
KARIMGANJ	76933	70515	147448	50277	45727	96004	1276	1181	2457	1221	1147	2368	75657	69334	144991	49056	44580	93636
KOKRAJHAR	59807	57003	116810	36511	33989	70500	1217	1058	2275	943	796	1739	58590	55945	114535	35568	33193	68761
LAKHIMPUR	66245	63870	130115	43158	40390	83548	1315	1392	2707	1069	1086	2155	64930	62478	127408	42089	39304	81393
MARIGAON	64681	62144	126825	36916	35518	72434	924	722	1646	850	702	1552	63757	61422	125179	36066	34816	70882
NAGAON	163149	155144	318293	97164	96149	193313	6431	4979	11410	6151	4220	10371	156718	150165	306883	91013	91929	182942
NALBARI	72176	67538	139714	49534	45721	95255	1279	1174	2453	1164	1083	2247	70897	66364	137261	48370	44638	93008
NC HILLS	14232	13485	27717	8214	7660	15874	651	627	1278	302	320	622	13581	12858	26439	7912	7340	15252
SIVASAGAR	56218	52684	108902	38376	35810	74186	1605	1586	3191	1696	1785	3481	54613	51098	105711	36680	34025	70705
SONITPUR	87383	83857	171240	53930	50598	104528	5866	6060	11926	4984	4999	9983	81517	77797	159314	48946	45599	94545
TINSUKIA	67645	64842	132487	46162	42481	88643	2553	2942	5495	2354	2539	4893	65092	61900	126992	43808	39942	83750
<b>Total</b>	<b>1779614</b>	<b>1700596</b>	<b>3480210</b>	<b>1086857</b>	<b>1028028</b>	<b>2114885</b>	<b>56507</b>	<b>51463</b>	<b>107970</b>	<b>48642</b>	<b>42575</b>	<b>91217</b>	<b>1723107</b>	<b>1649133</b>	<b>3372240</b>	<b>1038215</b>	<b>985453</b>	<b>2023668</b>

TABLE-5 : DISTRICT-WISE, CATEGORY-WISE NO. OF PRIMARY, UPPER PRIMARY & COMPOSITE SCHOOLS							
District	Govt./Provincialised				Recognised		Total
	Primary	Primary with UP	Upper Primary	Composite	Upper Primary	Composite	
BARPETA	1839	38	315	124	420	25	2761
BONGAIGAON	966	31	153	27	234	4	1415
CACHAR	1610	42	257	62	154	15	2140
DARRANG	1497	36	170	82	262	7	2054
DHEMAJI	847	30	138	19	286	13	1333
DHUBRI	1450	53	303	51	558	19	2434
DIBRUGARH	1184	55	185	49	105	2	1580
GOALPARA	941	42	172	35	233	14	1437
GOLAGHAT	1002	40	195	49	177	2	1465
HAILAKANDI	1003	30	208	34	140	10	1425
JORHAT	1567	47	275	80	151	10	2130
KAMRUP	2172	81	360	180	336	35	3164
KARBI ANGLONG	1401	1	202	63	121	14	1802
KARIMGANJ	1245	53	187	39	134	20	1678
KOKRAJHAR	1078	15	131	21	184	2	1431
LAKHIMPUR	1366	51	287	90	397	41	2232
MARIGAON	816	33	149	30	198	3	1229
NAGAON	2008	77	364	116	316	10	2891
NALBARI	1484	53	223	93	288	18	2159
N.C HILLS	689	1	109	16	67	7	889
SIVASAGAR	1714	73	253	109	87	11	2247
SONITPUR	1335	57	191	80	180	5	1848
TINSUKIA	839	8	146	33	69	4	1099
<b>Total</b>	<b>30053</b>	<b>947</b>	<b>4973</b>	<b>1482</b>	<b>5097</b>	<b>291</b>	<b>42843</b>

TABLE-6 : DISTRICT-WISE, CATEGORY-WISE NO. OF TEACHERS IN PRIMARY, UPPER PRIMARY & COMPOSITE SCHOOLS							
District	Govt./Provincialised				Recognised		Total
	Primary	Primary with UP	Upper Primary	Composite	Upper Primary	Composite	
BARPETA	4249	379	2131	1295	2754	261	11069
BONGAIGAON	3149	271	1089	320	1422	48	6299
CACHAR	3747	379	1897	646	1127	90	7886
DARRANG	3941	349	1307	964	1691	55	8307
DHEMAJI	2238	252	1047	293	2182	178	6190
DHUBRI	2865	296	1689	438	3544	160	8992
DIBRUGARH	3079	415	1175	484	582	13	5748
GOALPARA	2231	288	1139	269	1398	113	5438
GOLAGHAT	2615	361	1183	673	975	18	5825
HAILAKANDI	2722	366	1484	266	962	126	5926
JORHAT	3377	393	1539	1031	876	133	7349
KAMRUP	6589	804	2784	1836	2191	340	14544
KARBI ANGLONG	2978	9	1092	763	656	130	5628
KARIMGANJ	2916	430	1266	363	1055	265	6295
KOKRAJHAR	2529	140	1032	345	1269	10	5325
LAKHIMPUR	4728	544	2058	1178	2859	504	11871
MARIGAON	2029	290	1129	262	1398	38	5146
NAGAON	5822	775	2777	1096	2100	114	12684
NALBARI	4972	566	2124	1125	1873	165	10825
NC HILLS	3455	16	710	176	417	9	4783
SIVASAGAR	9073	1073	2772	1318	490	113	14839
SONITPUR	4028	633	1470	1012	1046	59	8248
TINSUKIA	2340	75	1109	420	377	34	4355
<b>Total</b>	<b>85672</b>	<b>9104</b>	<b>36003</b>	<b>16573</b>	<b>33244</b>	<b>2976</b>	<b>183572</b>

**TABLE-7 : DISTRICT-WISE, CATEGORY-WISE NO. OF PRIMARY SCHOOLS & TEACHERS IN TEA GARDEN, VENTURE AND PRIVATE SCHOOLS**

District	Primary						Upper Primary					
	Schools			Teachers			Schools			Teachers		
	Tea Garden Managed	Venture	Private	Tea Garden Managed	Venture	Private	Tea Garden Managed	Venture	Private	Tea Garden Managed	Venture	Private
BARPETA	1	599	28	3	1257	159		34	68		223	660
BONGAIGAON	0	292	0	0	614	0		40	22		352	234
CACHAR	0	346	14	0	758	51		23	38		180	404
DARRANG	26	458	29	64	924	129		53	83		360	939
DHEMAJI	0	307	0	0	606	0		37	2		317	14
DHUBRI	2	832	16	3	1768	94		29	47		187	448
DIBRUGARH	142	114	23	336	249	79		22	41		143	332
GOALPARA	1	199	0	1	409	0		32	2		241	6
GOLAGHAT	1	290	26	1	627	100		27	75		164	800
HAILAKANDI	0	183	8	0	372	25		29	26		147	145
JORHAT	3	236	44	3	485	258		31	65		286	645
KAMRUP	0	546	29	0	1248	162		70	111		533	1373
KARBI ANGLONG	4	56	25	11	132	101		24	83		140	865
KARIMGANJ	0	295	30	0	712	130		43	36		318	321
KOKRAJHAR	2	417	13	6	893	63		11	43		62	539
LAKHIMPUR	11	343	27	26	795	176		21	49		172	591
MARIGAON	0	222	7	0	524	37		7	15		62	125
NAGAON	31	508	21	72	1211	77		132	47		834	306
NALBARI	5	268	106	12	608	294		17	68		98	497
N.C. HILLS	0	16	3	0	62	11		2	20		27	258
SIVASAGAR	0	172	21	0	461	108	1	29	50	14	209	470
SONITPUR	98	429	28	231	924	111		20	105		144	964
TINSUKIA	122	157	28	362	340	103		42	78		298	923
<b>Total</b>	<b>449</b>	<b>7285</b>	<b>526</b>	<b>1131</b>	<b>15979</b>	<b>2268</b>	<b>1</b>	<b>775</b>	<b>1174</b>	<b>14</b>	<b>5497</b>	<b>11859</b>

**TABLE-8 : DISTRICT-WISE, SEX-WISE, CLASS-WISE OVERALL ENROLMENT IN GOVT/PROVINCIALISED/RECOGNISED SCHOOLS**

Districts	Class-I			Class-II			Class-III			Class-IV			District Total (Class-I to Class-IV)		
	Boys	Girls	Total	Boys	Girls	Total	Boys	Girls	Total	Boys	Girls	Total	Boys	Girls	Total
BARPETA	25293	24855	50148	22181	21958	44139	18891	19535	38426	18564	19384	37948	84929	85732	170661
BONGAIGAON	13585	13048	26633	10192	10332	20524	9330	9549	18879	8778	9306	18084	41885	42235	84120
CACHAR	20171	19407	39578	18560	18123	36683	17722	17102	34824	17860	17306	35166	74313	71938	146251
DARRANG	18283	17737	36020	15106	15220	30326	13477	13977	27454	13104	13528	26632	59970	60462	120432
DHEMAJI	6029	6179	12208	5362	5492	10854	5097	5285	10382	5138	5295	10433	21626	22251	43877
DHUBRI	40741	38554	79295	28436	28001	56437	23465	24081	47546	20357	22014	42371	112999	112650	225649
DIBRUGRAH	9562	9409	18971	8814	8282	17096	8705	8265	16970	8974	8605	17579	36055	34561	70616
GOALPARA	14465	13895	28360	10754	10904	21658	9430	9633	19063	9071	9811	18882	43720	44243	87963
GOLAGHAT	9338	9154	18492	9056	8939	17995	8554	8420	16974	8772	8486	17258	35720	34999	70719
HAILAKANDI	9076	8694	17770	8290	8055	16345	7763	7494	15257	7943	7528	15471	33072	31771	64843
JORHAT	8817	8877	17694	7995	7965	15960	8048	7892	15940	8551	8229	16780	33411	32963	66374
KAMRUP	23275	23007	46282	20708	20290	40998	19503	19801	39304	19479	19174	38653	82965	82272	165237
KARBI ANGLONG	14524	14698	29222	11664	11773	23437	9706	9863	19569	8357	8242	16599	44251	44576	88827
KARIMGANJ	16602	15743	32345	15379	14227	29606	14694	13951	28645	14739	14324	29063	61414	58245	119659
KOKRAJHAR	11088	10826	21914	8653	8717	17370	7831	7733	15564	7378	7730	15108	34950	35006	69956
LAKHIMPUR	11585	11592	23177	10103	9965	20068	9537	9414	18951	9445	9388	18833	40670	40359	81029
MARIGAON	13481	13057	26538	10915	10711	21626	9611	9946	19557	9460	10117	19577	43467	43831	87298
NAGAON	32985	31934	64919	30512	29874	60386	27472	27890	55362	28258	30237	58495	119227	119935	239162
NALBARI	14015	13716	27731	11353	11304	22657	10776	10722	21498	10674	10524	21198	46818	46266	93084
NC HILLS	2978	2827	5805	2308	2307	4615	1990	2029	4019	1621	1656	3277	8897	8819	17716
SIVASAGAR	10772	10887	21659	9817	9669	19486	9330	8987	18317	9460	8672	18132	39379	38215	77594
SONITPUR	15354	14960	30314	13742	13753	27495	12906	12775	25681	12963	12981	25944	54965	54469	109434
TINSUKIA	9124	9002	18126	8268	8083	16351	7884	7844	15728	8607	7989	16596	33883	32918	66801
<b>Total</b>	<b>351143</b>	<b>342058</b>	<b>693201</b>	<b>298168</b>	<b>293944</b>	<b>592112</b>	<b>271722</b>	<b>272188</b>	<b>543910</b>	<b>267553</b>	<b>270526</b>	<b>538079</b>	<b>1188586</b>	<b>1178716</b>	<b>2367302</b>

**TABLE-9 : DISTRICT-WISE, SEX-WISE, CLASS-WISE OVERALL ENROLMENT IN GOVT/PROVINCIALISED/RECOGNISED SCHOOLS**

Districts	Class-V			Class-VI			Class-VII			District Total (Class-V to Class-VII)			District Total (Class-I to Class-VII)		
	Boys	Girls	Total	Boys	Girls	Total	Boys	Girls	Total	Boys	Girls	Total	Boys	Girls	Total
BARPETA	21871	23580	45451	21344	22782	44126	19391	21708	41099	62606	68070	130676	147535	153802	301337
BONGAIGAON	11390	11973	23363	10858	11275	22133	10375	11118	21493	32623	34366	66989	74508	76601	151109
CACHAR	19032	18488	37520	19010	18580	37590	18140	17909	36049	56182	54977	111159	130495	126915	257410
DARRANG	15445	16191	31636	14823	15705	30528	13820	14655	28475	44088	46551	90639	104058	107013	211071
DHEMAJI	8585	8704	17289	8457	8610	17067	8023	8268	16291	25065	25582	50647	46691	47833	94524
DHUBRI	25818	28079	53897	23491	26340	49831	21968	24845	46813	71277	79264	150541	184276	191914	376190
DIBRUGRAH	10419	9575	19994	9729	9199	18928	9440	8856	18296	29588	27630	57218	65643	62191	127834
GOALPARA	11794	13325	25119	10733	12645	23378	10228	11798	22026	32755	37768	70523	76475	82011	158486
GOLAGHAT	11002	10111	21113	10237	9696	19933	10026	9405	19431	31265	29212	60477	66985	64211	131195
HAILAKANDI	7956	7638	15594	8221	8082	16303	8170	7908	16078	24347	23628	47975	57419	55399	112818
JORHAT	9741	9419	19160	9683	9014	18697	9691	9229	18920	29115	27662	56777	62526	60625	123151
KAMRUP	24203	23533	47736	22886	23224	46110	21934	22568	44502	69023	69325	138348	151988	151597	303585
KARBI ANGLONG	9041	8459	17500	8677	8230	16907	8054	7760	15814	25772	24449	50221	70023	69025	139048
KARIMGANJ	13949	14251	28200	13299	13934	27233	12350	13257	25607	39598	41442	81040	101012	99687	200699
KOKRAJHAR	10426	10221	20647	9759	9215	18974	9280	8757	18037	29465	28193	57658	64415	63199	127614
LAKHIMPUR	12376	11972	24348	12222	11941	24163	11899	11503	23402	36497	35416	71913	77167	75775	152942
MARIGAON	10362	11595	21957	9723	11174	20897	8744	10758	19502	28829	33527	62356	72296	77358	149654
NAGAON	27766	31297	59063	27063	31121	58184	22451	27533	49984	77280	89951	167231	196507	209886	406393
NALBARI	15017	14560	29577	14184	14122	28306	13069	13451	26520	42270	42133	84403	89088	88399	177487
NC HILLS	2093	2068	4161	1860	1895	3755	1748	1818	3566	5701	5781	11482	14598	14600	29198
SIVASAGAR	10079	9460	19539	9600	9121	18721	8933	8749	17682	28612	27330	55942	67991	65545	133536
SONITPUR	16914	16205	33119	16134	15403	31537	14355	14243	28598	47403	45851	93254	102368	100320	202688
TINSUKIA	10390	9375	19765	9954	9312	19266	9119	8580	17699	29463	27267	56730	63346	60185	123531
<b>Total</b>	<b>315669</b>	<b>320079</b>	<b>635748</b>	<b>301947</b>	<b>310620</b>	<b>612567</b>	<b>281208</b>	<b>294676</b>	<b>575884</b>	<b>898824</b>	<b>925375</b>	<b>1824199</b>	<b>2087410</b>	<b>2104091</b>	<b>4191501</b>



**TABLE-10 : DISTRICT-WISE, SEX-WISE, CLASS-WISE SC ENROLMENT IN GOVT/PROVINCIALISED/RECOGNISED SCHOOLS**

District	Class-I			Class-II			Class-III			Class-IV			District Total (Class-I to IV)		
	Boys	Girls	Total	Boys	Girls	Total	Boys	Girls	Total	Boys	Girls	Total	Boys	Girls	Total
BARPETA	1518	1520	3038	1417	1414	2831	1302	1268	2570	1382	1400	2782	5619	5602	11221
BONGAIGAON	1695	1659	3354	1327	1326	2653	1215	1273	2488	1220	1303	2523	5457	5561	11018
CACHAR	4462	4297	8759	4177	4077	8254	3977	3872	7849	3975	3894	7869	16591	16140	32731
DARRANG	1339	1249	2588	1158	1035	2193	1078	980	2058	1001	982	1983	4576	4246	8822
DHEMAJI	459	440	899	410	423	833	377	404	781	420	425	845	1666	1692	3358
DHUBRI	1215	1194	2409	974	944	1918	796	770	1566	869	789	1658	3854	3697	7551
DIBRUGRAH	778	790	1568	729	687	1416	691	700	1391	740	701	1441	2938	2878	5816
GOALPARA	690	666	1356	604	587	1191	545	564	1109	578	554	1132	2417	2371	4788
GOLAGHAT	781	728	1509	756	743	1499	710	738	1448	731	759	1490	2978	2968	5946
HAILAKANDI	1177	1108	2285	1046	1017	2063	1080	999	2079	1088	1000	2088	4391	4124	8515
JORHAT	923	977	1900	873	843	1716	919	916	1835	1022	933	1955	3737	3669	7406
KAMRUP	3263	3058	6321	2916	2767	5683	2731	2674	5405	2864	2679	5543	11774	11178	22952
KARBI ANGLONG	1232	1216	2448	1011	972	1983	961	959	1920	869	835	1704	4073	3982	8055
KARIMGANJ	2377	2187	4564	2198	2026	4224	2205	2034	4239	2185	2110	4295	8965	8357	17322
KOKRAJHAR	618	513	1131	472	444	916	404	420	824	435	457	892	1929	1834	3763
LAKHIMPUR	1142	1206	2348	1026	1079	2105	1070	1058	2128	1040	1047	2087	4278	4390	8668
MARIGAON	1763	1701	3464	1510	1426	2936	1374	1332	2706	1410	1370	2780	6057	5829	11886
NAGAON	3630	3377	7007	3444	3170	6614	3419	3166	6585	3659	3662	7321	14152	13375	27527
NALBARI	1670	1674	3344	1346	1356	2702	1288	1340	2628	1247	1304	2551	5551	5674	11225
NC HILLS	179	174	353	145	146	291	159	145	304	137	123	260	620	588	1208
SIVASAGAR	556	565	1121	526	508	1034	490	472	962	553	490	1043	2125	2035	4160
SONITPUR	1472	1417	2889	1353	1365	2718	1276	1288	2564	1304	1301	2605	5405	5371	10776
TINSUKIA	522	463	985	443	469	912	469	434	903	472	490	962	1906	1856	3762
<b>Total</b>	<b>33461</b>	<b>32179</b>	<b>65640</b>	<b>29861</b>	<b>28824</b>	<b>58685</b>	<b>28536</b>	<b>27806</b>	<b>56342</b>	<b>29201</b>	<b>28608</b>	<b>57809</b>	<b>121059</b>	<b>117417</b>	<b>238476</b>

**TABLE-11 : DISTRICT-WISE, SEX-WISE, CLASS-WISE SC ENROLMENT IN GOVT/PROVINCIALISED/RECOGNISED SCHOOLS**

District	Class-V			Class-VI			Class-VII			District Total (Class-V to VII)			District Total (Class-I to VII)		
	Boys	Girls	Total	Boys	Girls	Total	Boys	Girls	Total	Boys	Girls	Total	Boys	Girls	Total
BARPETA	1604	1679	3283	1569	1603	3172	1504	1474	2978	4677	4756	9433	10296	10358	20654
BONGAIGAON	1592	1435	3027	1505	1470	2975	1470	1447	2917	4567	4352	8919	10024	9913	19937
CACHAR	4603	4266	8869	4570	4255	8825	4443	4144	8587	13616	12665	26281	30207	28805	59012
DARRANG	1298	1272	2570	1215	1243	2458	1156	1133	2289	3669	3648	7317	8245	7894	16139
DHEMAJI	989	930	1919	945	938	1883	849	819	1668	2783	2687	5470	4449	4379	8828
DHUBRI	1170	1039	2209	1022	929	1951	938	917	1855	3130	2885	6015	6984	6582	13566
DIBRUGRAH	774	705	1479	712	683	1395	621	560	1181	2107	1948	4055	5045	4826	9871
GOALPARA	745	789	1534	714	781	1495	676	690	1366	2135	2260	4395	4552	4631	9183
GOLAGHAT	880	888	1768	760	881	1641	778	698	1476	2418	2467	4885	5396	5435	10831
HAILAKANDI	987	942	1929	1061	1035	2096	1143	1024	2167	3191	3001	6192	7582	7125	14707
JORHAT	1125	1214	2339	1108	1078	2186	1215	1126	2341	3448	3418	6866	7185	7087	14272
KAMRUP	3189	3146	6335	2946	2956	5902	2828	2777	5605	8963	8879	17842	20737	20057	40794
KARBI ANGLONG	1115	1101	2216	1062	1071	2133	902	940	1842	3079	3112	6191	7152	7094	14246
KARIMGANJ	2363	2239	4602	2267	2263	4530	2174	2186	4360	6804	6688	13492	15769	15045	30814
KOKRAJHAR	589	583	1172	579	532	1111	570	563	1133	1738	1678	3416	3667	3512	7179
LAKHIMPUR	1204	1201	2405	1356	1269	2625	1237	1232	2469	3797	3702	7499	8075	8092	16167
MARIGAON	1779	1687	3466	1654	1575	3229	1515	1553	3068	4948	4815	9763	11005	10644	21649
NAGAON	3894	3957	7851	3970	3964	7934	3556	3822	7378	11420	11743	23163	25572	25118	50690
NALBARI	1909	1795	3704	1714	1698	3412	1579	1613	3192	5202	5106	10308	10753	10780	21533
NC HILLS	102	119	221	107	82	189	109	127	236	318	328	646	938	916	1854
SIVASAGAR	556	617	1173	505	539	1044	504	524	1028	1565	1680	3245	3690	3715	7405
SONITPUR	1655	1593	3248	1583	1548	3131	1437	1418	2855	4675	4559	9234	10080	9930	20010
TINSUKIA	599	557	1156	538	503	1041	468	436	904	1605	1496	3101	3511	3352	6863
<b>Total</b>	<b>34721</b>	<b>33754</b>	<b>68475</b>	<b>33462</b>	<b>32896</b>	<b>66358</b>	<b>31672</b>	<b>31223</b>	<b>62895</b>	<b>99855</b>	<b>97873</b>	<b>197728</b>	<b>220914</b>	<b>215290</b>	<b>436204</b>

TABLE-12 : DISTRICT-WISE, SEX-WISE, CLASS-WISE ST ENROLMENT IN GOVT/PROVINCIALISED/RECOGNISED SCHOOLS															
District	Class-I			Class-II			Class-III			Class-IV			District Total (Class-I to IV)		
	Boys	Girls	Total	Boys	Girls	Total	Boys	Girls	Total	Boys	Girls	Total	Boys	Girls	Total
BARPETA	1361	1333	2694	1218	1196	2414	1089	1178	2267	1167	1161	2328	4835	4868	9703
BONGAIGAON	1364	1364	2728	1093	1142	2235	1029	1082	2111	991	965	1956	4477	4553	9030
CACHAR	954	868	1822	821	762	1583	745	719	1464	705	660	1365	3225	3009	6234
DARRANG	2575	2693	5268	2198	2242	4440	2155	2156	4311	2164	2182	4346	9092	9273	18365
DHEMAJI	3328	3455	6783	2792	2928	5720	2724	2756	5480	2706	2884	5590	11550	12023	23573
DHUBRI	779	769	1548	578	595	1173	516	522	1038	527	499	1026	2400	2385	4785
DIBRUGRAH	877	900	1777	805	767	1572	858	789	1647	893	921	1814	3433	3377	6810
GOALPARA	2801	2664	5465	2178	2273	4451	2134	2058	4192	2164	2120	4284	9277	9115	18392
GOLAGHAT	1303	1354	2657	1257	1241	2498	1247	1183	2430	1165	1213	2378	4972	4991	9963
HAILAKANDI	293	276	569	294	255	549	272	208	480	233	212	445	1092	951	2043
JORHAT	1690	1663	3353	1348	1425	2773	1237	1292	2529	1351	1292	2643	5626	5672	11298
KAMRUP	3669	3773	7442	3264	3244	6508	3101	3316	6417	3069	3125	6194	13103	13458	26561
KARBI ANGLONG	10081	10332	20413	7827	8032	15859	6407	6372	12779	5292	5231	10523	29607	29967	59574
KARIMGANJ	310	305	615	322	315	637	320	289	609	354	268	622	1306	1177	2483
KOKRAJHAR	3204	3302	6506	2536	2610	5146	2459	2466	4925	2297	2425	4722	10496	10803	21299
LAKHIMPUR	3539	3429	6968	2900	2914	5814	2688	2694	5382	2640	2679	5319	11767	11716	23483
MARIGAON	1872	1761	3633	1596	1613	3209	1557	1561	3118	1655	1530	3185	6680	6465	13145
NAGAON	1774	1668	3442	1691	1538	3229	1612	1522	3134	1636	1622	3258	6713	6350	13063
NALBARI	2929	2894	5823	2221	2229	4450	2182	2099	4281	2031	2026	4057	9363	9248	18611
NC HILLS	2403	2279	4682	1802	1792	3594	1508	1565	3073	1181	1256	2437	6894	6892	13786
SIVASAGAR	735	711	1446	630	598	1228	595	613	1208	584	578	1162	2544	2500	5044
SONITPUR	2135	2230	4365	1912	1869	3781	1827	1745	3572	1828	1719	3547	7702	7563	15265
TINSUKIA	829	882	1711	769	796	1565	749	737	1486	780	805	1585	3127	3220	6347
<b>Total</b>	<b>50805</b>	<b>50905</b>	<b>101710</b>	<b>42052</b>	<b>42376</b>	<b>84428</b>	<b>39011</b>	<b>38922</b>	<b>77933</b>	<b>37413</b>	<b>37373</b>	<b>74786</b>	<b>169281</b>	<b>169576</b>	<b>338857</b>

**TABLE-13 : DISTRICT-WISE, SEX-WISE, CLASS-WISE ST ENROLMENT IN GOVT/PROVINCIALISED/RECOGNISED SCHOOLS**

District	Class-V			Class-VI			Class-VII			District Total (Class V to VII)			District Total (Class I to VII)		
	Boys	Girls	Total	Boys	Girls	Total	Boys	Girls	Total	Boys	Girls	Total	Boys	Girls	Total
BARPETA	1471	1553	3024	1490	1575	3065	1588	1646	3234	4549	4774	9323	9384	9642	19026
BONGAIGAON	1419	1370	2789	1288	1327	2615	1263	1376	2639	3970	4073	8043	8447	8626	17073
CACHAR	713	685	1398	726	708	1434	719	687	1406	2158	2080	4238	5383	5089	10472
DARRANG	2957	2969	5926	2913	2976	5889	2833	2932	5765	8703	8877	17580	17795	18150	35945
DHEMAJI	4568	4481	9049	4491	4424	8915	4159	4217	8376	13218	13122	26340	24768	25145	49913
DHUBRI	776	736	1512	807	730	1537	774	763	1537	2357	2229	4586	4757	4614	9371
DIBRUGRAH	1213	1146	2359	1197	1062	2259	1172	1133	2305	3582	3341	6923	7015	6718	13733
GOALPARA	2586	2491	5077	2392	2584	4976	2363	2418	4781	7341	7493	14834	16618	16608	33226
GOLAGHAT	1670	1506	3176	1660	1458	3118	1613	1489	3102	4943	4453	9396	9915	9444	19359
HAILAKANDI	337	245	582	315	227	542	287	170	457	939	642	1581	2031	1593	3624
JORHAT	1955	1939	3894	1908	1959	3867	1969	1884	3853	5832	5782	11614	11458	11454	22912
KAMRUP	3670	3574	7244	3609	3432	7041	3517	3425	6942	10796	10431	21227	23899	23889	47788
KARBI ANGLONG	5242	4842	10084	4934	4550	9484	4642	4388	9030	14818	13780	28598	44425	43747	88172
KARIMGANJ	310	309	619	325	300	625	295	256	551	930	865	1795	2236	2042	4278
KOKRAJHAR	3774	3616	7390	3643	3411	7054	3568	3255	6823	10985	10282	21267	21481	21085	42566
LAKHIMPUR	3858	3803	7661	3811	3844	7655	3704	3587	7291	11373	11234	22607	23140	22950	46090
MARIGAON	1883	1761	3644	1847	1760	3607	1677	1654	3331	5407	5175	10582	12087	11640	23727
NAGAON	1700	1640	3340	1537	1578	3115	1461	1439	2900	4698	4657	9355	11411	11007	22418
NALBARI	2936	2983	5919	3020	2877	5897	2680	2754	5434	8636	8614	17250	17999	17862	35861
NC HILLS	1587	1537	3124	1389	1444	2833	1327	1339	2666	4303	4320	8623	11197	11212	22409
SIVASAGAR	713	643	1356	661	674	1335	618	610	1228	1992	1927	3919	4536	4427	8963
SONITPUR	2864	2683	5547	2767	2702	5469	2689	2444	5133	8320	7829	16149	16022	15392	31414
TINSUKIA	927	905	1832	832	916	1748	834	831	1665	2593	2652	5245	5720	5872	11592
<b>Total</b>	<b>49129</b>	<b>47417</b>	<b>96546</b>	<b>47562</b>	<b>46518</b>	<b>94080</b>	<b>45752</b>	<b>44697</b>	<b>90449</b>	<b>142443</b>	<b>138632</b>	<b>281075</b>	<b>311724</b>	<b>308208</b>	<b>619932</b>

**TABLE-14 : DISTRICT-WISE, SEX-WISE, CLASS-WISE OBC ENROLMENT IN GOVT/PROVINCIALISED/RECOGNISED SCHOOLS**

District	Class-I			Class-II			Class-III			Class-IV			District Total (Class I to IV)		
	Boys	Girls	Total	Boys	Girls	Total	Boys	Girls	Total	Boys	Girls	Total	Boys	Girls	Total
BARPETA	1353	1454	2807	1306	1418	2724	1293	1360	2653	1406	1456	2862	5358	5688	11046
BONGAIGAON	2557	2428	4985	2126	2092	4218	2080	2073	4153	2151	2133	4284	8914	8726	17640
CACHAR	5314	5197	10511	4955	4974	9929	4828	4553	9381	4893	4675	9568	19990	19399	39389
DARRANG	3612	3472	7084	3190	3217	6407	3045	2948	5993	2980	2785	5765	12827	12422	25249
DHEMAJI	2068	2103	4171	1997	1962	3959	1828	1968	3796	1835	1828	3663	7728	7861	15589
DHUBRI	2598	2468	5066	2050	2087	4137	1973	1932	3905	1971	1957	3928	8592	8444	17036
DIBRUGRAH	6758	6573	13331	6190	5784	11974	6069	5750	11819	6272	5906	12178	25289	24013	49302
GOALPARA	764	800	1564	641	680	1321	624	599	1223	665	675	1340	2694	2754	5448
GOLAGHAT	3134	3054	6188	3096	3120	6216	2871	2917	5788	3047	2997	6044	12148	12088	24236
HAILAKANDI	1375	1297	2672	1305	1276	2581	1204	1102	2306	1205	1162	2367	5089	4837	9926
JORHAT	4535	4685	9220	4270	4193	8463	4329	4136	8465	4524	4384	8908	17658	17398	35056
KAMRUP	3109	3194	6303	2862	2934	5796	2890	2983	5873	3076	3010	6086	11937	12121	24058
KARBI ANGLONG	2586	2549	5135	2271	2226	4497	1894	2073	3967	1770	1716	3486	8521	8564	17085
KARIMGANJ	3079	3003	6082	2840	2645	5485	2661	2640	5301	2664	2612	5276	11244	10900	22144
KOKRAJHAR	3206	3071	6277	2570	2599	5169	2376	2258	4634	2231	2199	4430	10383	10127	20510
LAKHIMPUR	3452	3498	6950	3068	3008	6076	2939	2872	5811	2949	2840	5789	12408	12218	24626
MARIGAON	966	995	1961	842	901	1743	910	815	1725	947	1009	1956	3665	3720	7385
NAGAON	3144	3112	6256	3088	3075	6163	3019	3005	6024	3284	3293	6577	12535	12485	25020
NALBARI	3031	2915	5946	2463	2404	4867	2284	2248	4532	2226	2224	4450	10004	9791	19795
NC HILLS	245	225	470	198	204	402	185	176	361	169	151	320	797	756	1553
SIVASAGAR	7383	7438	14821	6758	6659	13417	6489	6182	12671	6530	5939	12469	27160	26218	53378
SONITPUR	5599	5413	11012	5028	4863	9891	4615	4495	9110	4607	4488	9095	19849	19259	39108
TINSUKIA	6416	6294	12710	5730	5457	11187	5373	5390	10763	5929	5336	11265	23448	22477	45925
<b>Total</b>	<b>76284</b>	<b>75238</b>	<b>151522</b>	<b>68844</b>	<b>67778</b>	<b>136622</b>	<b>65779</b>	<b>64475</b>	<b>130254</b>	<b>67331</b>	<b>64775</b>	<b>132106</b>	<b>278238</b>	<b>272266</b>	<b>550504</b>

**TABLE-15 : DISTRICT-WISE, SEX-WISE, CLASS-WISE OBC ENROLMENT IN GOVT/PROVINCIALISED/RECOGNISED SCHOOLS**

District	Class-V			Class-VI			Class-VII			District Total (Class V to VII)			District Total (Class I to VII)		
	Boys	Girls	Total	Boys	Girls	Total	Boys	Girls	Total	Boys	Girls	Total	Boys	Girls	Total
BARPETA	2017	2122	4139	2036	2103	4139	1985	2181	4166	6038	6406	12444	11396	12094	23490
BONGAIGAON	2862	2868	5730	2813	2689	5502	2825	2934	5759	8500	8491	16991	17414	17217	34631
CACHAR	4409	4074	8483	4464	4076	8540	4406	3979	8385	13279	12129	25408	33269	31528	64797
DARRANG	3681	3519	7200	3619	3398	7017	3355	3331	6686	10655	10248	20903	23482	22670	46152
DHEMAJI	2697	2884	5581	2729	2857	5586	2727	2841	5568	8153	8582	16735	15881	16443	32324
DHUBRI	2889	2589	5478	2609	2486	5095	2459	2481	4940	7957	7556	15513	16549	16000	32549
DIBRUGRAH	7474	6687	14161	6841	6427	13268	6670	6119	12789	20985	19233	40218	46274	43246	89520
GOALPARA	1049	887	1936	934	915	1849	1060	953	2013	3043	2755	5798	5737	5509	11246
GOLAGHAT	4587	4167	8754	4326	3990	8316	4210	4139	8349	13123	12296	25419	25271	24384	49655
HAILAKANDI	1128	949	2077	1265	1049	2314	1383	1048	2431	3776	3046	6822	8865	7883	16748
JORHAT	4601	4315	8916	4637	4083	8720	4472	4230	8702	13710	12628	26338	31368	30026	61394
KAMRUP	3858	3728	7586	3772	3944	7716	3796	3889	7685	11426	11561	22987	23363	23682	47045
KARBI ANGLONG	2019	1904	3923	2099	2019	4118	1922	1851	3773	6040	5774	11814	14561	14338	28899
KARIMGANJ	2732	2817	5549	2669	2684	5353	2378	2615	4993	7779	8116	15895	19023	19016	38039
KOKRAJHAR	2885	2821	5706	2618	2455	5073	2542	2285	4827	8045	7561	15606	18428	17688	36116
LAKHIMPUR	3825	3578	7403	3749	3523	7272	3903	3636	7539	11477	10737	22214	23885	22955	46840
MARIGAON	1109	1047	2156	1127	1127	2254	1099	1219	2318	3335	3393	6728	7000	7113	14113
NAGAON	4340	4301	8641	4279	4150	8429	3920	3861	7781	12539	12312	24851	25074	24797	49871
NALBARI	2858	2721	5579	2597	2679	5276	2449	2448	4897	7904	7848	15752	17908	17639	35547
NC HILLS	224	208	432	191	176	367	141	155	296	556	539	1095	1353	1295	2648
SIVASAGAR	7095	6569	13664	6784	6356	13140	6290	6056	12346	20169	18981	39150	47329	45199	92528
SONITPUR	6972	6088	13060	6709	5742	12451	5900	5354	11254	19581	17184	36765	39430	36443	75873
TINSUKIA	7245	6407	13652	7101	6266	13367	6471	5767	12238	20817	18440	39257	44265	40917	85182
<b>Total</b>	<b>82556</b>	<b>77250</b>	<b>159806</b>	<b>79968</b>	<b>75194</b>	<b>155162</b>	<b>76363</b>	<b>73372</b>	<b>149735</b>	<b>238887</b>	<b>225816</b>	<b>464703</b>	<b>517125</b>	<b>498082</b>	<b>1015207</b>

**TABLE-16 : DISTRICT-WISE, SEX-WISE ENROLMENT IN TEA GARDEN ,PRIVATE AND VENTURE SCHOOLS**

District	Tea Garden Managed						Private						Venture					
	Primary			Upper Primary			Primary			Upper Primary			Primary			Upper Primary		
	Boys	Girls	Total	Boys	Girls	Total	Boys	Girls	Total	Boys	Girls	Total	Boys	Girls	Total	Boys	Girls	Total
BARPETA	139	95	234	0	0	0	4036	2766	6802	1948	1280	3228	17510	16331	33841	1488	1625	3113
BONGAIGAON	0	0	0	0	0	0	1119	757	1876	739	599	1338	9587	8422	18009	665	691	1356
CACHAR	0	0	0	0	0	0	3006	2550	5556	1624	1355	2979	12937	11908	24845	1391	1347	2738
DARRANG	1422	1353	2775	0	0	0	4137	2907	7044	1995	1456	3451	12589	12024	24613	2152	2957	5109
DHEMAJI	0	0	0	0	0	0	175	105	280	196	124	320	8400	7643	16043	1526	1252	2778
DHUBRI	117	85	202	0	0	0	2895	1844	4739	1211	914	2125	31544	28030	59574	1196	1336	2532
DIBRUGRAH	8357	7687	16044	0	0	0	1642	1211	2853	1330	974	2304	3363	2979	6342	496	500	996
GOALPARA	18	15	33	0	0	0	40	33	73	20	21	41	8342	7726	16068	1346	1467	2813
GOLAGHAT	56	42	98	0	0	0	4416	3447	7863	2357	1776	4133	8752	8318	17070	1004	1081	2085
HAILAKANDI	0	0	0	0	0	0	877	652	1529	673	561	1234	4991	4279	9270	1205	901	2106
JORHAT	112	130	242	0	0	0	4926	3774	8700	2761	1984	4745	5126	4709	9835	1030	1046	2076
KAMRUP	0	0	0	0	0	0	6272	4553	10825	3713	2539	6252	16211	14794	31005	2565	2799	5364
KARBI ANGLONG	172	141	313	0	0	0	5529	3890	9419	3677	2583	6260	1752	1516	3268	597	571	1168
KARIMGANJ	0	0	0	0	0	0	2902	2326	5228	1948	1685	3633	12402	10646	23048	2141	2049	4190
KOKRAJHAR	106	106	212	0	0	0	3060	2105	5165	1788	1130	2918	10307	9811	20118	533	737	1270
LAKHIMPUR	771	695	1466	0	0	0	3189	2321	5510	1546	1093	2639	7216	6756	13972	594	595	1189
MARIGAON	0	0	0	0	0	0	1090	841	1931	524	411	935	7867	7592	15459	276	435	711
NAGAON	1855	1675	3530	0	0	0	3324	2253	5577	1609	1212	2821	22795	22588	45383	5764	7590	13354
NALBARI	527	496	1023	0	0	0	6116	4516	10632	1883	1260	3143	7871	6851	14722	424	505	929
N.C. HILLS	0	0	0	0	0	0	1645	1345	2990	1056	889	1945	408	317	725	40	20	60
SIVASAGAR	0	0	0	119	75	194	2796	2094	4890	1625	1205	2830	3597	3322	6919	614	616	1230
SONITPUR	7617	6808	14425	0	0	0	5627	4587	10214	2893	2349	5242	14139	13521	27660	731	877	1608
TINSUKIA	9746	8506	18252	0	0	0	4914	3805	8719	3411	2810	6221	5391	4770	10161	2193	1890	4083
Total	31015	27834	58849	119	75	194	73733	54682	128415	40527	30210	70737	233097	214853	447950	29971	32887	62858

**TABLE-17 : DISTRICT-WISE NO. OF SINGLE TEACHER SCHOOLS IN GOVT/PROVINCIALISED PRIMARY & UPPER PRIMARY SCHOOLS**

Districts	Total Schools		Single Teacher Schools			% of Single Teacher Schools with more than 15 Students	
	Primary	Upper Primary	Primary	in %	Upper Primary	Primary	Upper Primary
BARPETA	1839	2510	441	23.98%	-	23.55%	-
BONGAIGAON	966	1360	128	13.25%	-	12.84%	-
CACHAR	1610	2276	664	41.24%	-	40.43%	-
DARRANG	1497	1656	244	16.30%	-	15.43%	-
DHEMAJI	847	1299	215	25.38%	-	23.02%	-
DHUBRI	1450	1985	532	36.69%	-	35.93%	-
DIBRUGRAH	1184	1590	223	18.83%	-	16.47%	-
GOALPARA	941	1427	238	25.29%	-	24.02%	-
GOLAGHAT	1002	1544	174	17.37%	-	16.07%	-
HAILAKANDI	1003	1850	288	28.71%	-	28.02%	-
JORHAT	1567	1932	445	28.40%	-	20.87%	-
KAMRUP	2172	3588	375	17.27%	-	16.53%	-
KARBI ANGLONG	1401	1101	522	37.26%	-	32.62%	-
KARIMGANJ	1245	1696	420	33.73%	-	33.17%	-
KOKRAJHAR	1078	1172	237	21.99%	-	20.59%	-
LAKHIMPUR	1366	2602	188	13.76%	-	12.74%	-
MARIGAON	816	1419	135	16.54%	-	16.42%	-
NAGAON	2008	3552	433	21.56%	-	21.46%	-
NALBARI	1484	2690	171	11.52%	-	10.92%	-
NC HILLS	689	726	137	19.88%	-	6.82%	-
SIVASAGAR	1714	3845	17	0.99%	-	0.58%	-
SONITPUR	1335	2103	136	10.19%	-	9.66%	-
TINSUKIA	839	1184	154	18.36%	-	17.88%	-
<b>Total</b>	<b>30053</b>	<b>45107</b>	<b>6517</b>	<b>21.69%</b>	<b>-</b>	<b>20.07%</b>	<b>-</b>



**TABLE-18 : SEX WISE % OF MALE & FEMALE TEACHERS AND PTR IN GOVT/PROVINCIALISED PRIMARY & UPPER PRIMARY SCHOOLS**

District	Sex wise % age of Teachers				Pupils Teacher Ratio(PTR)			
	Primary		Upper Primary		Primary		Upper Primary	
	Male	Female	Male	Female	Rural	Urban	Rural	Urban
BARPETA	79.0%	21.0%	83.1%	16.9%	40.5	21.4	24.2	15.2
BONGAIGAON	71.0%	29.0%	81.6%	18.4%	26.2	21.4	27.9	19.1
CACHAR	66.6%	33.4%	75.8%	24.2%	39.4	22.5	31.8	25.8
DARRANG	74.2%	25.8%	82.4%	17.6%	30.6	22.2	25.8	19.7
DHEMAJI	65.6%	34.4%	77.3%	22.7%	19.4	10.3	19.2	22.4
DHUBRI	79.8%	20.2%	87.1%	12.9%	82.3	31.0	38.9	26.5
DIBRUGARH	59.0%	41.0%	64.5%	35.5%	22.5	19.6	23.5	16.8
GOALPARA	74.2%	25.8%	84.1%	15.9%	38.7	27.3	27.3	23.5
GOLAGHAT	63.3%	36.7%	71.0%	29.0%	26.8	21.2	22.7	21.9
HAILAKANDI	71.4%	28.6%	84.5%	15.5%	24.1	9.1	16.9	13.4
JORHAT	60.9%	39.1%	68.2%	31.8%	19.0	20.9	16.3	14.9
KAMRUP	63.7%	36.3%	74.7%	25.3%	25.9	20.2	20.0	16.6
KARBI ANGLONG	67.8%	32.2%	83.6%	16.4%	30.0	26.5	22.1	33.9
KARIMGANJ	76.1%	23.9%	82.5%	17.5%	41.1	13.7	34.1	16.5
KOKRAJHAR	77.5%	22.5%	81.7%	18.3%	28.1	16.2	28.3	16.8
LAKHIMPUR	60.5%	39.5%	75.7%	24.3%	16.6	15.1	13.7	16.8
MARIGAON	72.2%	27.8%	76.9%	23.1%	41.9	17.2	24.9	25.3
NAGAON	65.2%	34.8%	72.9%	27.1%	43.3	19.9	27.5	23.2
NALBARI	76.4%	23.6%	84.6%	15.4%	18.2	13.6	14.7	11.3
N.C. HILLS	43.3%	56.7%	78.2%	21.8%	5.6	2.0	7.6	11.4
SIVASAGAR	52.9%	47.1%	61.7%	38.3%	8.3	8.0	9.0	8.6
SONITPUR	68.4%	31.6%	76.6%	23.4%	27.3	18.2	25.0	19.7
TINSUKIA	64.0%	36.0%	64.0%	36.0%	28.5	27.2	33.3	26.6
<b>Total</b>	<b>66.4%</b>	<b>33.6%</b>	<b>77.4%</b>	<b>22.6%</b>	<b>27.8</b>	<b>18.1</b>	<b>22.4</b>	<b>19.2</b>

**TABLE-19 : DISTRICT-WISE PUPIL TEACHER RATIO (PTR) IN GOVT/PROVINCIALISED PRIMARY SCHOOLS**

District	No. of LP schools	PTR	No. of School having PTR							Total
			>200	199 -100	99-80	79-40	39-20	19-10	Below 10	
BARPETA	1839	39.3	14	186	129	555	451	319	185	1839
BONGAIGAON	966	25.9	2	42	33	194	276	246	173	966
CACHAR	1610	37.5	15	139	117	487	544	240	68	1610
DARRANG	1497	30.1	17	102	52	237	400	507	182	1497
DHEMAJI	847	18.9	0	8	11	109	266	288	165	847
DHUBRI	1450	75.7	109	374	154	478	227	84	24	1450
DIBRUGARH	1184	22.1	2	7	17	142	442	463	111	1184
GOALPARA	941	37.8	18	70	57	231	281	187	97	941
GOLAGHAT	1002	26.3	2	21	25	200	339	287	128	1002
HAILAKANDI	1003	23.0	2	24	32	226	324	266	129	1003
JORHAT	1567	19.1	2	19	9	161	415	577	384	1567
KAMRUP	2172	24.4	5	56	49	373	688	758	243	2172
KARBI ANGLONG	1401	29.7	0	15	16	226	657	390	97	1401
KARIMGANJ	1245	39.0	13	92	66	405	436	188	45	1245
KOKRAJHAR	1078	27.0	3	26	27	214	353	300	155	1078
LAKHIMPUR	1366	16.5	3	22	32	156	281	407	465	1366
MAR:GAON	816	41.2	16	71	36	248	266	155	24	816
NAGAON	2008	40.2	40	232	152	652	470	250	212	2008
NALBARI	1484	18.1	9	51	25	155	340	464	440	1484
NC HILLS	689	4.8	5	0	0	3	45	153	483	689
SIVASAGAR	1714	8.3	0	0	0	20	159	424	1111	1714
SONITPUR	1335	26.3	5	34	37	273	499	323	164	1335
TINSUKIA	839	28.3	2	30	21	180	334	210	62	839
<b>Total</b>	<b>30053</b>	<b>26.8</b>	<b>284</b>	<b>1621</b>	<b>1097</b>	<b>5925</b>	<b>8493</b>	<b>7486</b>	<b>5147</b>	<b>30053</b>

**TABLE-20 : DISTRICT-WISE GER, NER, DROP OUT, REPETITION, COMPLETION AND TRANSITION RATE IN GOVT/PROVINCIALISED PRIMARY & UPPER PRIMARY SCHOOLS**

District	Primary				Upper Primary				Completion Rate	Transition Rate from primary to upper primary
	GER	NER	Cohort Dropout	Overall Repetition	GER	NER	Cohort Dropout	Overall Repetition		
BARPETA	99%	92%	10.14%	2.2%	102%	97%	12.89%	2.0%	98%	105%
BONGAIGAON	107%	97%	12.29%	5.9%	104%	102%	7.90%	4.1%	94%	111%
CACHAR	96%	86%	12.25%	1.7%	86%	67%	21.19%	3.3%	98%	90%
DARRANG	99%	93%	10.71%	2.7%	84%	80%	17.96%	2.5%	98%	103%
DHEMAJI	101%	91%	-7.64%	0.6%	103%	95%	17.55%	0.7%	96%	154%
DHUBRI	133%	117%	14.98%	5.9%	117%	100%	15.38%	3.2%	96%	113%
DIBRUGARH	93%	87%	11.36%	1.9%	82%	77%	20.03%	2.4%	97%	88%
GOALPARA	113%	100%	11.59%	2.2%	104%	98%	19.54%	1.5%	95%	116%
GOLAGHAT	112%	105%	-0.26%	1.8%	95%	99%	18.21%	2.5%	97%	113%
HAILAKANDI	101%	91%	4.74%	1.8%	99%	82%	18.75%	1.5%	99%	95%
JORHAT	73%	68%	4.00%	1.1%	78%	78%	9.60%	2.0%	97%	103%
KAMRUP	97%	89%	1.24%	1.2%	94%	94%	6.73%	2.2%	97%	115%
KARBI ANGLONG	110%	96%	14.13%	4.7%	88%	93%	7.88%	3.9%	96%	99%
KARIMGANJ	114%	103%	6.87%	2.2%	93%	74%	25.83%	3.4%	97%	89%
KOKRAJHAR	105%	94%	9.70%	8.0%	88%	87%	15.48%	5.2%	94%	118%
LAKHIMPUR	97%	91%	1.72%	0.8%	91%	90%	9.03%	0.8%	98%	120%
MARIGAON	100%	94%	8.88%	3.1%	88%	86%	15.10%	1.5%	97%	106%
NAGAON	106%	98%	7.77%	1.6%	97%	92%	18.28%	2.4%	98%	88%
NALBARI	97%	88%	2.38%	0.8%	93%	89%	14.26%	3.5%	98%	122%
NC HILLS	92%	73%	13.50%	4.6%	86%	82%	18.47%	8.1%	93%	109%
SIVASAGAR	90%	86%	7.96%	2.2%	81%	78%	12.88%	2.3%	96%	96%
SONITPUR	120%	110%	10.27%	4.2%	96%	96%	17.62%	5.9%	95%	97%
TINSUKIA	94%	86%	11.48%	4.0%	76%	74%	21.96%	5.3%	95%	84%
<b>Total</b>	<b>103%</b>	<b>94%</b>	<b>8.77%</b>	<b>2.8%</b>	<b>93%</b>	<b>88%</b>	<b>15.54%</b>	<b>2.9%</b>	<b>97%</b>	<b>103%</b>

**TABLE-21 : DISTRICT-WISE GOVT/PROVINCIALISED PRIMARY AND UPPER PRIMARY SCHOOLS HAVING DIFFERENT FACILITIES**

Districts	Primary							Upper Primary						
	No of Schools	Drinking Water		Common Toilet		Girls Toilet		No of Schools	Drinking Water		Common Toilet		Girls Toilet	
BARPETA	1839	1812	98.53%	417	22.68%	93	5.06%	353	342	96.88%	153	43.34%	61	17.28%
BONGAIGAON	966	873	90.37%	457	47.31%	140	14.49%	184	167	90.76%	102	55.43%	48	26.09%
CACHAR	1610	790	49.07%	497	30.87%	233	14.47%	299	131	43.81%	140	46.82%	67	22.41%
DARRANG	1497	1235	82.50%	572	38.21%	89	5.95%	206	163	79.13%	105	50.97%	41	19.90%
DHEMAJI	847	813	95.99%	341	40.26%	217	25.62%	168	163	97.02%	102	60.71%	102	60.71%
DHUBRI	1450	1234	85.10%	601	41.45%	158	10.90%	356	309	86.80%	198	55.62%	74	20.79%
DIBRUGRAH	1184	1117	94.34%	423	35.73%	120	10.14%	240	216	90.00%	131	54.58%	68	28.33%
GOALPARA	941	782	83.10%	375	39.85%	107	11.37%	214	165	77.10%	105	49.07%	39	18.22%
GOLAGHAT	1002	904	90.22%	706	70.46%	36	3.59%	235	197	83.83%	148	62.98%	121	51.49%
HAILAKANDI	1003	453	45.16%	431	42.97%	155	15.45%	238	108	45.38%	125	52.52%	53	22.27%
JORHAT	1567	1497	95.53%	769	49.07%	328	20.93%	322	312	96.89%	176	54.66%	83	25.78%
KAMRUP	2172	1930	88.86%	1789	82.37%	389	17.91%	441	364	82.54%	235	53.29%	105	23.81%
K/ ANGLONG	1401	599	42.76%	336	23.98%	221	15.77%	203	109	53.69%	89	43.84%	82	40.39%
KARIMGANJ	1245	742	59.60%	417	33.49%	158	12.69%	240	120	50.00%	138	57.50%	27	11.25%
KOKRAJHAR	1078	956	88.68%	298	27.64%	63	5.84%	146	115	78.77%	81	55.48%	38	26.03%
LAKHIMPUR	1366	1207	88.36%	306	22.40%	46	3.37%	338	287	84.91%	140	41.42%	39	11.54%
MARIGAON	816	744	91.18%	676	82.84%	237	29.04%	182	160	87.91%	115	63.19%	177	97.25%
NAGAON	2008	1807	89.99%	627	31.23%	223	11.11%	441	392	88.89%	220	49.89%	92	20.86%
NALBARI	1484	1290	86.93%	1057	71.23%	467	31.47%	276	244	88.41%	169	61.23%	84	30.43%
NC HILLS	689	192	27.87%	109	15.82%	22	3.19%	110	31	28.18%	37	33.64%	16	14.55%
SIVASAGAR	1714	1520	88.68%	395	23.05%	47	2.74%	326	280	85.89%	190	58.28%	60	18.40%
SONITPUR	1335	1200	89.89%	506	37.90%	43	3.22%	248	209	84.27%	141	56.85%	64	25.81%
TINSUKIA	839	780	92.97%	593	70.58%	230	27.41%	154	136	88.31%	67	43.51%	29	18.83%
<b>Total</b>	<b>30053</b>	<b>24477</b>	<b>81.45%</b>	<b>12698</b>	<b>42.25%</b>	<b>3822</b>	<b>12.72%</b>	<b>5920</b>	<b>4720</b>	<b>79.73%</b>	<b>3107</b>	<b>52.48%</b>	<b>1570</b>	<b>26.52%</b>

N.B: Primary with Upper Primary Schools are taken in Upper Primary

**TABLE-22 : DISTRICT-WISE STATUS OF CLASSROOMS IN GOVT./PROVINCIALISED PRIMARY AND UPPER PRIMARY SCHOOLS**

Districts	No. of Class-rooms						Average Student Class-room ratio		Schools with Student-Classroom Ratio >= 60			
	No. of PS	No. of LPS classroom	Av. No. of LPS Classroom	No. of UPS	No. of UPS Classroom	Av. No. of UPS Classroom	Primary	Upper Primary	Primary	LPS in %	Upper Primary	UPS in %
BARPETA	1839	4245	2.3	353	1332	3.8	40.20	42.03	511	27.79%	108	30.59%
BONGAIGAON	966	1861	1.9	184	663	3.6	45.20	50.44	265	27.43%	77	41.85%
CACHAR	1610	3107	1.9	299	1157	3.9	46.51	58.35	566	35.16%	134	44.82%
DARRANG	1497	3293	2.2	206	920	4.5	36.57	43.54	278	18.57%	49	23.79%
DHEMAJI	847	2226	2.6	168	712	4.2	19.71	32.87	15	1.77%	19	11.31%
DHUBRI	1450	3533	2.4	356	1138	3.2	63.87	57.96	733	50.55%	189	53.09%
DIBRUGRAH	1184	2438	2.1	240	884	3.7	28.84	38.67	148	12.50%	65	27.08%
GOALPARA	941	2057	2.2	214	778	3.6	42.73	45.26	248	26.35%	87	40.65%
GOLAGHAT	1002	2119	2.1	235	840	3.6	33.37	39.14	185	18.46%	49	20.85%
HAILAKANDI	1003	1588	1.6	238	685	2.9	40.83	42.13	225	22.43%	71	29.83%
JORHAT	1567	2652	1.7	322	1157	3.6	25.03	25.64	50	3.19%	25	7.76%
KAMRUP	2172	5978	2.8	441	1806	4.1	27.64	35.73	210	9.67%	78	17.69%
K/ ANGLONG	1401	2812	2.0	203	668	3.3	31.48	37.73	247	17.63%	47	23.15%
KARIMGANJ	1245	2236	1.8	240	832	3.5	53.46	60.90	551	44.26%	129	53.75%
KOKRAJHAR	1078	2272	2.1	146	628	4.3	30.69	49.22	121	11.22%	49	33.56%
LAKHIMPUR	1366	3109	2.3	338	1020	3.0	26.06	32.37	132	9.66%	86	25.44%
MARIGAON	816	1872	2.3	182	754	4.1	46.63	41.86	296	36.27%	62	34.07%
NAGAON	2008	4577	2.3	441	1713	3.9	52.25	52.96	837	41.68%	190	43.08%
NALBARI	1484	3194	2.2	276	1196	4.3	29.14	30.28	230	15.50%	37	13.41%
NC HILLS	689	1377	2.0	110	364	3.3	12.12	15.70	7	1.02%	2	1.82%
SIVASAGAR	1714	3093	1.8	326	945	2.9	25.09	33.84	124	7.23%	79	24.23%
SONITPUR	1335	3986	3.0	248	1153	4.6	27.45	42.04	111	8.31%	78	31.45%
TINSUKIA	839	2536	3.0	154	626	4.1	26.34	60.19	44	5.24%	74	48.05%
<b>Total</b>	<b>30053</b>	<b>66161</b>	<b>2.2</b>	<b>5920</b>	<b>21971</b>	<b>3.7</b>	<b>35.72</b>	<b>42.50</b>	<b>6134</b>	<b>20.41%</b>	<b>1784</b>	<b>30.14%</b>

N.B: Primary with Upper Primary Schools are taken in Upper Primary

**TABLE-23 : DISTRICT-WISE RESULT OF GOVT/PROVINCIALISED PRIMARY SCHOOLS IN ACADEMIC SESSION 2007-08**

District	Primary Grade-IV									Primary Grade-IV- in %					
	Appeared			Passed			Passed above 60%			Passed %			Passed above 60%		
	Boys	Girls	Total	Boys	Girls	Total	Boys	Girls	Total	Boys	Girls	Total	Boys	Girls	Total
BARPETA	20321	20944	41265	20266	20912	41178	5583	5245	10828	99.7%	99.8%	99.8%	27.5%	25.0%	26.2%
BONGAIGAON	9506	9831	19337	9433	9690	19123	2475	2393	4868	99.2%	98.6%	98.9%	26.0%	24.3%	25.2%
CACHAR	19001	18065	37066	18668	17855	36523	6977	6783	13760	98.2%	98.8%	98.5%	36.7%	37.5%	37.1%
DARRANG	14057	14402	28459	13538	13863	27401	4432	4367	8799	96.3%	96.3%	96.3%	31.5%	30.3%	30.9%
DHEMAJI	4979	4906	9885	5544	5406	10950	1824	1659	3483	111.3%	110.2%	110.8%	36.6%	33.8%	35.2%
DHUBRI	22314	23562	45876	19940	21328	41268	5006	4821	9827	89.4%	90.5%	90.0%	22.4%	20.5%	21.4%
DIBRUGARH	11099	11092	22191	10729	10240	20969	3284	3136	6420	96.7%	92.3%	94.5%	29.6%	28.3%	28.9%
GOALPARA	10354	10960	21314	9997	10656	20653	2216	2294	4510	96.6%	97.2%	96.9%	21.4%	20.9%	21.2%
GOLAGHAT	9333	8992	18325	9851	9421	19272	2507	2388	4895	105.6%	104.8%	105.2%	26.9%	26.6%	26.7%
HAILAKANDI	8578	8299	16877	8426	8179	16605	2943	2737	5680	98.2%	98.6%	98.4%	34.3%	33.0%	33.7%
JORHAT	9173	8771	17944	9177	8947	18124	3189	3102	6291	100.0%	102.0%	101.0%	34.8%	35.4%	35.1%
KAMRUP	20756	20616	41372	20518	20340	40858	7162	6807	13969	98.9%	98.7%	98.8%	34.5%	33.0%	33.8%
KARBI ANGLONG	8376	7896	16272	8006	7621	15627	1034	910	1944	95.6%	96.5%	96.0%	12.3%	11.5%	11.9%
KARIMGANJ	17671	17094	34765	17240	16782	34022	5452	5042	10494	97.6%	98.2%	97.9%	30.9%	29.5%	30.2%
KOKRAJHAR	7744	7736	15480	7754	7789	15543	1923	1761	3684	100.1%	100.7%	100.4%	24.8%	22.8%	23.8%
LAKHIMPUR	9034	8689	17723	9425	9049	18474	2928	2625	5553	104.3%	104.1%	104.2%	32.4%	30.2%	31.3%
MARIGAON	9546	10137	19683	9521	10425	19946	3184	3345	6529	99.7%	102.8%	101.3%	33.4%	33.0%	33.2%
NAGAON	35542	37029	72571	33941	36103	70044	10037	10547	20584	95.5%	97.5%	96.5%	28.2%	28.5%	28.4%
NALBARI	11866	11669	23535	12147	11914	24061	4115	3757	7872	102.4%	102.1%	102.2%	34.7%	32.2%	33.4%
N.C. HILLS	1313	1303	2616	1475	1513	2988	327	335	662	112.3%	116.1%	114.2%	24.9%	25.7%	25.3%
SIBSAGAR	9947	9174	19121	11339	10335	21674	3694	3414	7108	114.0%	112.7%	113.4%	37.1%	37.2%	37.2%
SONITPUR	15472	15118	30590	15134	14805	29939	3729	3378	7107	97.8%	97.9%	97.9%	24.1%	22.3%	23.2%
TINSUKIA	9208	9109	18317	8922	8863	17785	2234	2288	4522	96.9%	97.3%	97.1%	24.3%	25.1%	24.7%
<b>Total</b>	<b>295190</b>	<b>295394</b>	<b>590584</b>	<b>290991</b>	<b>292036</b>	<b>583027</b>	<b>86255</b>	<b>83134</b>	<b>169389</b>	<b>98.6%</b>	<b>98.9%</b>	<b>98.7%</b>	<b>29.2%</b>	<b>28.1%</b>	<b>28.7%</b>

Source: DISE 2008-09

**TABLE-24 : DISTRICT-WISE RESULT OF GOVT/PROVINCIALISED UPPER PRIMARY & UP SECTION OF HS IN ACADEMIC SESSION 2007-08**

District	Upper Primary Grade-VII									Upper Primary Grade-VII-in %					
	Appeared			Passed			Passed above 60%			Passed %			Passed above 60%		
	Boys	Girls	Total	Boys	Girls	Total	Boys	Girls	Total	Boys	Girls	Total	Boys	Girls	Total
BARPETA	9610	9946	19556	9973	10208	20181	1751	1645	3396	103.8%	102.6%	103.2%	18.2%	16.5%	17.4%
BONGAIGAON	5672	5442	11114	5823	5521	11344	951	903	1854	102.7%	101.5%	102.1%	16.8%	16.6%	16.7%
CACHAR	9430	9160	18590	9662	9541	19203	2365	2596	4961	102.5%	104.2%	103.3%	25.1%	28.3%	26.7%
DARRANG	8075	7257	15332	7840	7401	15241	1472	1365	2837	97.1%	102.0%	99.4%	18.2%	18.8%	18.5%
DHEMAJI	2952	2650	5602	3077	2917	5994	688	603	1291	104.2%	110.1%	107.0%	23.3%	22.8%	23.0%
DHUBRI	9024	9919	18943	8629	9430	18059	1670	1785	3455	95.6%	95.1%	95.3%	18.5%	18.0%	18.2%
DIBRUGARH	7315	6600	13915	7243	6597	13840	1237	1135	2372	99.0%	100.0%	99.5%	16.9%	17.2%	17.0%
GOALPARA	4875	5583	10458	4814	5509	10323	963	869	1832	98.7%	98.7%	98.7%	19.8%	15.6%	17.5%
GOLAGHAT	6033	5627	11660	6101	5949	12050	765	834	1599	101.1%	105.7%	103.3%	12.7%	14.8%	13.7%
HAILAKANDI	3377	3016	6393	3332	2926	6258	1026	924	1950	98.7%	97.0%	97.9%	30.4%	30.6%	30.5%
JORHAT	6568	5964	12532	6593	5990	12583	1382	1261	2643	100.4%	100.4%	100.4%	21.0%	21.1%	21.1%
KAMRUP	14445	14520	28965	14278	14571	28849	3291	3162	6453	98.8%	100.4%	99.6%	22.8%	21.8%	22.3%
KARBI ANGLONG	5915	5195	11110	5802	5187	10989	306	253	559	98.1%	99.8%	98.9%	5.2%	4.9%	5.0%
KARIMGANJ	7335	8142	15477	7161	8060	15221	2137	2198	4335	97.6%	99.0%	98.3%	29.1%	27.0%	28.0%
KOKRAJHAR	5836	5158	10994	5778	5128	10906	986	733	1719	99.0%	99.4%	99.2%	16.9%	14.2%	15.6%
LAKHIMPUR	5120	4840	9960	5707	5499	11206	1370	1298	2668	111.5%	113.6%	112.5%	26.8%	26.8%	26.8%
MARIGAON	3646	4382	8028	3585	4415	8000	946	1129	2075	98.3%	100.8%	99.7%	25.9%	25.8%	25.8%
NAGAON	13186	14958	28144	12752	14658	27410	3151	3493	6644	96.7%	98.0%	97.4%	23.9%	23.4%	23.6%
NALBARI	7853	7250	15103	8136	7464	15600	1537	1536	3073	103.6%	103.0%	103.3%	19.6%	21.2%	20.3%
N.C. HILLS	806	865	1671	843	889	1732	85	64	149	104.6%	102.8%	103.7%	10.5%	7.4%	8.9%
SIBSAGAR	5791	5411	11202	6469	6213	12682	1145	1199	2344	111.7%	114.8%	113.2%	19.8%	22.2%	20.9%
SONITPUR	10470	9602	20072	10199	9544	19743	1255	1129	2384	97.4%	99.4%	98.4%	12.0%	11.8%	11.9%
TINSUKIA	6630	6062	12692	6471	6015	12486	1042	1009	2051	97.6%	99.2%	98.4%	15.7%	16.6%	16.2%
<b>Total</b>	<b>159964</b>	<b>157549</b>	<b>317513</b>	<b>160268</b>	<b>159632</b>	<b>319900</b>	<b>31521</b>	<b>31123</b>	<b>62644</b>	<b>100.2%</b>	<b>101.3%</b>	<b>100.8%</b>	<b>19.7%</b>	<b>19.8%</b>	<b>19.7%</b>

**TABLE-25 : DISTRICT-WISE NO. OF CWSN ENROLLED IN PROMARY AND UPPER PRIMARY SCHOOLS**

Districts	Class-I	Class-II	Class-III	Class-IV	Class-V	Class-VI	Class-VII	Total
BARPETA	802	714	708	753	459	428	349	4213
BONGAIGAON	373	302	324	304	179	147	151	1780
CACHAR	422	455	405	371	157	143	108	2061
DARRANG	600	614	543	488	253	213	189	2900
DHEMAJI	151	140	167	123	124	88	83	876
DHUBRI	1680	1304	1256	1057	707	610	465	7079
DIBRUGARH	291	300	275	301	117	120	101	1505
GOALPARA	382	361	328	225	138	94	104	1632
GOLAGHAT	221	234	242	245	179	163	150	1434
HAILAKANDI	218	205	218	191	81	88	70	1071
JORHAT	286	245	221	218	115	118	123	1326
KAMRUP	556	445	485	491	368	348	305	2998
KARBI ANGLONG	293	204	194	156	110	111	87	1155
KARIMGANJ	438	399	433	457	181	164	128	2200
KOKRAJHAR	243	192	170	184	151	149	121	1210
LAKHIMPUR	322	402	445	456	211	236	210	2282
MARIGAON	500	538	574	629	304	347	313	3205
NAGAON	800	929	960	1016	603	666	445	5419
NALBARI	559	554	493	490	271	231	257	2855
NCHILLS	49	38	23	21	19	8	12	170
SIBSAGAR	290	275	262	320	129	113	97	1486
SONITPUR	469	539	570	559	254	261	180	2832
TINSUKIA	292	272	337	322	187	187	142	1739
<b>Total</b>	<b>10237</b>	<b>9661</b>	<b>9633</b>	<b>9377</b>	<b>5297</b>	<b>5033</b>	<b>4190</b>	<b>53428</b>



**TABLE-26 : DISTRICT-WISE COMPUTER AIDED LEARNING IN ELEMENTARY SCHOOLS (SMART SCHOOLS)**

District	No. of Govt. UP and Schools having Upper Primary section	Schools covered under Computer Aided Learning (CAL)	No. of Beneficiaries	No. of teachers trained on Aided Learning (CAL)
BARPETA	477	50	972	100
BONGAIGAON	211	45	12413	90
CACHAR	361	50	9291	100
DARRANG	288	45	6454	90
DHEMAJI	187	45	8924	90
DHUBRI	407	50	16274	100
DIBRUGARH	293	45	9197	90
GOALPARA	249	50	15041	100
GOLAGHAT	284	46	9319	92
HAILAKANDI	272	45	9738	90
JORHAT	402	46	8511	92
KAMRUP	627	54	12451	108
KARBI ANGLONG	266	45	12113	90
KARIMGANJ	279	50	15620	100
KOKRAJHAR	168	45	6246	90
LAKHIMPUR	428	45	8428	90
MORIGAON	212	45	10472	90
NAGAON	557	53	14109	106
NALBARI	370	45	7732	90
NC HILLS	126	35	12113	70
SIVASAGAR	436	46	7352	92
SONITPUR	328	50	16725	100
TINSUKIA	187	45	15730	90
<b>Total</b>	<b>7415</b>	<b>1075</b>	<b>245225</b>	<b>2150</b>

TABLE-27: DISTRICT-WISE NO. OF EGS, SSK, HTR, KGBV, RBC CENTRES

District	EGS			SSK			HTR			KGBV		RBC	
	No. of centre	No. of learner	No. of learners mainstreamed	No. of centre	No. of learner	No. of learners mainstreamed during 2008-09	No. of centre	No. of learner	No. of learners mainstreamed during 2008-09	No. of centre	No. of learner	No. of centre	No. of learner
Barpeta	157	12361	1734	514	9968	12595	42	982	391	1	100	4	430
Bongaigaon	197	12539	1615	315	6327	5090	35	904	455		0	2	200
Cachar	247	16483	2298	169	5126	3335	58	1025	597		0	1	100
Darrang	484	42607	5437	537	8272	10241	45	1446	411	3	150	3	240
Dhemaji	293	18081	2406	398	4100	5221	9	415	309	2	100	0	0
Dhubri	319	28102	1871	391	9508	26090	84	1933	884	3	150	2	250
Dibrugarh	118	6519	906	256	3922	3907	73	2106	623	1	50	2	200
Goalpara	439	28509	3861	181	4884	3984	12	538	220		0	2	200
Golaghat	91	7156	961	284	2980	6037	38	557	595		0	1	100
Hallakandi	96	6709	937	100	1251	4031	25	495	147		0	1	100
Jorhat	65	4365	319	53	1765	3748	26	985	602		0	2	150
Kamrup	150	11766	1468	239	6504	6143	277	7477	3800	2	200	2	200
Karbi Anglong	367	15901	1690	210	2248	10334	20	396	663	5	250	4	600
Karimganj	185	14809	1852	207	5125	6399	40	708	125		0	2	200
Kokrajhar	362	20424	2648	265	8061	4330	16	514	78		0	2	210
Lakhimpur	139	10966	1634	314	4505	9505	33	1344	600	1	50	2	250
Morigaon	242	21634	2425	188	2014	7592	9	152	216		0	1	100
Nagaon	340	30576	3497	181	1366	20984	111	1830	983		0	2	200
Nalbari	116	6806	910	488	5107	5050	39	702	325	2	100	2	200
N.C. HILLS	64	2939	470	66	768	307	9	329	200	1	50	2	200
Sivasagar	50	2810	332	272	2540	4934	34	1024	320	1	50	1	100
Sonitpur	466	32359	4487	565	9784	7043	36	1160	165	1	50	2	250
Tinsukia	154	10221	1114	375	8590	10336	50	663	731	3	150	1	100
<b>Total</b>	<b>5141</b>	<b>364642</b>	<b>44872</b>	<b>6568</b>	<b>114715</b>	<b>177236</b>	<b>1121</b>	<b>27685</b>	<b>13440</b>	<b>26</b>	<b>1450</b>	<b>43</b>	<b>4580</b>

TABLE-28: DISTRICT-WISE NO OF CLASSROOM PER SCHOOL (GOVT/PROVINCIALISED)						
Districts	Primary			Upper Primary		
	DISE-2006-07	DISE-2007-08	DISE-2008-09	DISE-2006-07	DISE-2007-08	DISE-2008-09
BARPETA	1.68	1.73	2.31	3.46	3.54	3.77
BONGAIGAON	1.77	1.73	1.93	3.15	3.26	3.60
CACHAR	1.72	1.65	1.93	3.86	3.90	3.87
DARRANG	1.52	1.70	2.20	3.65	3.83	4.47
DHEMAJI	2.74	2.64	2.63	3.63	3.73	4.24
DHUBRI	1.64	1.68	2.44	3.01	3.06	3.20
DIBRUGARH	1.86	1.86	2.06	3.57	3.60	3.68
GOALPARA	1.92	1.92	2.19	3.46	3.48	3.64
GOLAGHAT	1.67	1.70	2.11	3.07	3.11	3.57
HAILAKANDI	1.28	1.38	1.58	2.69	2.78	2.88
JORHAT	1.42	1.58	1.69	3.14	3.39	3.59
KAMRUP	1.85	1.90	2.75	3.67	3.72	4.10
K.ANGLONG	1.37	1.44	2.01	2.79	2.86	3.29
KARIMGANJ	1.51	1.50	1.80	3.41	3.40	3.47
KOKRAJHAR	1.57	1.61	2.11	3.70	3.80	4.30
LAKHIMPUR	1.71	1.74	2.28	2.93	2.94	3.02
MARIGAON	1.68	1.68	2.29	3.46	3.46	4.14
NAGAON	2.35	1.94	2.28	3.55	3.86	3.88
NALBARI	1.87	1.96	2.15	4.04	4.16	4.33
NC Hills	1.63	1.90	2.00	2.91	3.13	3.31
SIBSAGAR	1.64	1.68	1.80	2.70	2.78	2.90
SONITPUR	2.24	2.31	2.99	4.21	4.13	4.65
TINSUKIA	2.27	2.37	3.02	3.85	3.91	4.06
<b>Total</b>	<b>1.77</b>	<b>1.79</b>	<b>2.20</b>	<b>3.38</b>	<b>3.47</b>	<b>3.71</b>


TABLE-29: DISTRICT-WISE STUDENT CLASSROOM RATIO (GOVT/PROVINCIALISED)						
Districts	Primary			Upper Primary		
	DISE-2006-07	DISE-2007-08	DISE-2008-09	DISE-2006-07	DISE-2007-08	DISE-2008-09
BARPETA	61.5	55.5	39.3	45.06	47.71	44.49
BONGAIGAON	51.6	50.7	43.7	60.56	60.67	54.53
CACHAR	60.8	58.7	45.2	62.38	59.72	61.58
DARRANG	58.3	48.7	36.0	52.75	52.07	45.64
DHEMAJI	20.3	19.5	19.0	36.22	39.44	35.20
DHUBRI	96.9	90.5	61.4	63.16	67.68	65.70
DIBRUGARH	34.2	32.9	28.0	43.08	42.94	41.17
GOALPARA	54.2	50.8	41.0	48.92	52.81	49.98
GOLAGHAT	43.5	40.3	32.4	48.16	48.27	41.57
HAILAKANDI	52.7	44.8	39.4	43.00	46.10	45.20
JORHAT	33.4	27.4	24.4	30.73	28.99	27.12
KAMRUP	42.5	39.4	26.9	43.32	42.03	38.25
K.ANGLONG	44.2	43.1	31.4	39.11	43.80	37.90
KARIMGANJ	63.7	61.6	50.9	59.20	63.69	67.31
KOKRAJHAR	42.1	40.0	30.1	53.77	55.01	50.93
LAKHIMPUR	36.4	33.8	25.0	33.95	35.50	35.61
MARIGAON	63.0	61.5	44.6	50.29	53.67	46.89
NAGAON	56.1	61.9	51.1	53.99	54.22	56.09
NALBARI	34.3	31.9	28.2	33.40	34.17	32.95
NC Hills	15.3	13.6	12.0	17.70	16.71	16.08
SIBSAGAR	27.2	26.7	24.3	34.46	38.12	36.58
SONITPUR	37.3	36.0	26.6	47.34	51.62	45.18
TINSUKIA	40.0	34.7	26.1	64.87	64.83	61.07
<b>Total</b>	<b>47.0</b>	<b>44.1</b>	<b>34.7</b>	<b>46.83</b>	<b>48.12</b>	<b>45.57</b>

TABLE-30: DISTRICT-WISE DRINKING WATER FACILITIES (GOVT/PROVINCIALISED)						
Districts	Primary			Upper Primary		
	DISE-2006-07	DISE-2007-08	DISE-2008-09	DISE-2006-07	DISE-2007-08	DISE-2008-09
BARPETA	99.9%	99.3%	98.5%	100.0%	99.4%	96.9%
BONGAIGAON	88.1%	88.1%	90.4%	84.2%	87.0%	90.8%
CACHAR	43.6%	45.5%	49.1%	45.5%	44.1%	43.8%
DARRANG	79.3%	79.8%	82.5%	76.8%	77.3%	79.1%
DHEMAJI	64.0%	72.7%	96.0%	62.5%	68.5%	97.0%
DHUBRI	81.4%	82.4%	85.1%	80.3%	82.0%	86.8%
DIBRUGARH	92.7%	93.1%	94.3%	88.8%	88.8%	90.0%
GOALPARA	82.3%	82.6%	83.1%	75.1%	77.1%	77.1%
GOLAGHAT	89.9%	91.0%	90.2%	80.4%	83.4%	83.8%
HAILAKANDI	51.4%	49.9%	45.2%	49.2%	48.1%	45.4%
JORHAT	91.9%	95.1%	95.5%	91.3%	96.6%	96.9%
KAMRUP	82.6%	87.0%	88.9%	76.7%	80.8%	82.5%
K.ANGLONG	45.0%	40.1%	42.8%	51.5%	48.8%	53.7%
KARIMGANJ	61.6%	61.7%	69.6%	51.6%	50.6%	50.0%
KOKRAJHAR	87.9%	88.0%	88.7%	79.5%	78.1%	78.8%
LAKHIMPUR	79.4%	80.9%	88.4%	73.2%	77.1%	84.9%
MARIGAON	91.5%	91.2%	91.2%	86.5%	86.5%	87.9%
NAGAON	87.1%	87.8%	90.0%	85.8%	86.5%	88.9%
NALBARI	86.3%	86.0%	86.9%	87.3%	88.3%	88.4%
NC Hills	24.9%	27.2%	27.9%	29.0%	25.9%	28.2%
SIBSAGAR	82.1%	84.4%	88.7%	75.9%	81.9%	85.9%
SONITPUR	85.3%	87.7%	89.9%	83.3%	83.1%	84.3%
TINSUKIA	90.2%	91.9%	93.0%	86.4%	88.3%	88.3%
<b>Total</b>	<b>78.2%</b>	<b>79.3%</b>	<b>81.4%</b>	<b>75.6%</b>	<b>77.4%</b>	<b>79.7%</b>

TABLE-31: DISRICT-WISE COMMON TOILET FACILITIES (GOVT/PROVINCIALISED)						
Districts	Primary			Upper Primary		
	DISE-2006-07	DISE-2007-08	DISE-2008-09	DISE-2006-07	DISE-2007-08	DISE-2008-09
BARPETA	14.7%	14.5%	22.7%	36.1%	36.0%	43.3%
BONGAIGAON	33.6%	33.7%	47.3%	48.4%	48.4%	55.4%
CACHAR	19.9%	19.8%	30.9%	43.8%	44.7%	46.8%
DARRANG	32.0%	34.1%	38.2%	44.9%	47.8%	51.0%
DHEMAJI	5.9%	6.7%	40.3%	29.8%	31.0%	60.7%
DHUBRI	28.7%	29.4%	41.4%	50.8%	51.7%	55.6%
DIBRUGARH	29.5%	29.9%	35.7%	49.4%	50.4%	54.6%
GOALPARA	39.9%	39.7%	39.9%	48.8%	48.1%	49.1%
GOLAGHAT	65.0%	66.0%	70.5%	55.7%	57.4%	63.0%
HAILAKANDI	39.1%	41.3%	43.0%	47.5%	48.1%	52.5%
JORHAT	34.2%	35.7%	49.1%	45.0%	46.3%	54.7%
KAMRUP	80.3%	84.6%	82.4%	47.9%	52.3%	53.3%
K.ANGLONG	13.8%	14.3%	24.0%	21.1%	20.7%	43.8%
KARIMGANJ	31.8%	32.2%	33.5%	55.3%	57.7%	57.5%
KOKRAJHAR	22.6%	25.5%	27.6%	52.1%	51.4%	55.5%
LAKHIMPUR	12.9%	15.1%	22.4%	35.6%	36.8%	41.4%
MARIGAON	81.5%	80.8%	82.8%	60.0%	60.0%	63.2%
NAGAON	20.1%	20.1%	31.2%	47.4%	45.8%	49.9%
NALBARI	69.8%	69.2%	71.2%	54.1%	55.0%	61.2%
NC Hills	11.8%	14.7%	15.8%	27.1%	31.5%	33.6%
SIBSAGAR	20.3%	21.4%	23.0%	53.4%	55.3%	58.3%
SONITPUR	34.6%	35.7%	37.9%	56.2%	53.2%	56.9%
TINSUKIA	61.0%	64.6%	70.7%	36.4%	37.0%	43.5%
<b>Total</b>	<b>34.7%</b>	<b>35.8%</b>	<b>42.3%</b>	<b>45.8%</b>	<b>47.0%</b>	<b>52.5%</b>

TABLE-32: DISTRICT-WISE GIRLS TOILET FACILITIES (GOVT/PROVINCIALISED)						
Districts	Primary			Upper Primary		
	DISE-2006-07	DISE-2007-08	DISE-2008-09	DISE-2006-07	DISE-2007-08	DISE-2008-09
BARPETA	0.9%	1.0%	5.1%	14.3%	13.7%	17.3%
BONGAIGAON	5.7%	5.7%	14.5%	23.9%	23.4%	26.1%
CACHAR	4.2%	4.3%	14.5%	14.7%	16.1%	22.4%
DARRANG	5.1%	5.1%	5.9%	21.7%	21.7%	19.9%
DHEMAJI	0.5%	0.5%	25.6%	11.3%	11.3%	60.7%
DHUBRI	3.4%	3.8%	10.9%	13.5%	13.2%	20.8%
DIBRUGARH	4.6%	5.8%	10.1%	24.5%	24.6%	28.3%
GOALPARA	11.1%	11.1%	11.4%	20.3%	18.7%	18.2%
GOLAGHAT	46.2%	45.8%	3.6%	38.7%	40.9%	51.5%
HAILAKANDI	14.1%	15.3%	15.5%	17.2%	18.1%	22.3%
JORHAT	5.6%	6.8%	20.9%	16.1%	15.2%	25.8%
KAMRUP	16.9%	20.2%	17.9%	22.1%	24.2%	23.8%
K.ANGLONG	2.4%	2.4%	15.8%	9.8%	8.4%	40.4%
KARIMGANJ	12.4%	12.2%	12.7%	11.8%	10.8%	11.3%
KOKRAJHAR	5.1%	5.5%	5.8%	23.3%	24.0%	26.0%
LAKHIMPUR	2.0%	2.3%	3.4%	11.2%	11.8%	11.5%
MARIGAON	29.5%	29.5%	29.0%	100.0%	97.3%	97.3%
NAGAON	2.9%	2.7%	11.1%	17.6%	16.9%	20.9%
NALBARI	31.3%	30.5%	31.5%	30.7%	30.5%	30.4%
NC Hills	0.7%	2.8%	3.2%	12.1%	13.0%	14.5%
SIBSAGAR	2.3%	2.4%	2.7%	18.7%	18.4%	18.4%
SONITPUR	3.7%	3.7%	3.2%	26.6%	26.6%	25.8%
TINSUKIA	19.3%	26.5%	27.4%	17.5%	16.9%	18.8%
<b>Total</b>	<b>9.2%</b>	<b>9.9%</b>	<b>12.7%</b>	<b>21.3%</b>	<b>21.4%</b>	<b>26.5%</b>

TABLE-33: DISTRICT-WISE RESULT IN % OF PASSED ABOVE 60%						
Districts	Grade-IV			Grade-VII		
	DISE-2006-07	DISE-2007-08	DISE-2008-09	DISE-2006-07	DISE-2007-08	DISE-2008-09
BARPETA	24.2%	22.9%	26.8%	15.4%	16.8%	19.0%
BONGAIGAON	21.6%	22.6%	27.5%	13.9%	15.8%	19.3%
CACHAR	28.8%	31.7%	38.6%	18.5%	23.7%	28.2%
DARRANG	28.4%	30.7%	32.9%	17.9%	19.3%	17.6%
DHEMAJI	26.1%	28.3%	33.2%	25.9%	24.9%	23.0%
DHUBRI	23.2%	22.0%	24.9%	23.0%	19.9%	19.9%
DIBRUGARH	23.5%	26.4%	32.2%	9.6%	19.9%	19.3%
GOALPARA	22.4%	21.8%	23.0%	18.0%	13.5%	19.9%
GOLAGHAT	17.8%	22.4%	26.5%	10.9%	14.2%	15.8%
HAILAKANDI	25.8%	28.1%	34.5%	19.9%	28.1%	30.7%
JORHAT	26.2%	32.0%	36.0%	16.6%	22.0%	21.8%
KAMRUP	35.9%	34.8%	35.7%	23.4%	22.7%	23.6%
K.ANGLONG	10.0%	12.2%	13.0%	5.9%	7.1%	4.9%
KARIMGANJ	31.9%	31.1%	31.4%	26.6%	25.4%	28.1%
KOKRAJHAR	20.3%	20.7%	25.1%	11.8%	10.3%	18.3%
LAKHIMPUR	26.3%	29.4%	30.8%	20.7%	22.5%	23.7%
MARIGAON	29.8%	30.9%	33.6%	15.0%	26.2%	27.5%
NAGAON	28.1%	28.7%	30.0%	19.3%	20.3%	24.5%
NALBARI	31.4%	32.8%	33.3%	21.5%	21.3%	19.5%
NC Hills	23.5%	15.8%	24.4%	13.8%	12.0%	8.1%
SIBSAGAR	34.5%	41.0%	35.6%	16.4%	30.7%	18.4%
SONITPUR	20.0%	21.2%	25.1%	12.5%	13.2%	11.6%
TINSUKIA	23.2%	27.2%	26.5%	9.6%	17.0%	17.8%
<b>Total</b>	<b>26.1%</b>	<b>27.5%</b>	<b>30.1%</b>	<b>17.3%</b>	<b>19.7%</b>	<b>20.8%</b>

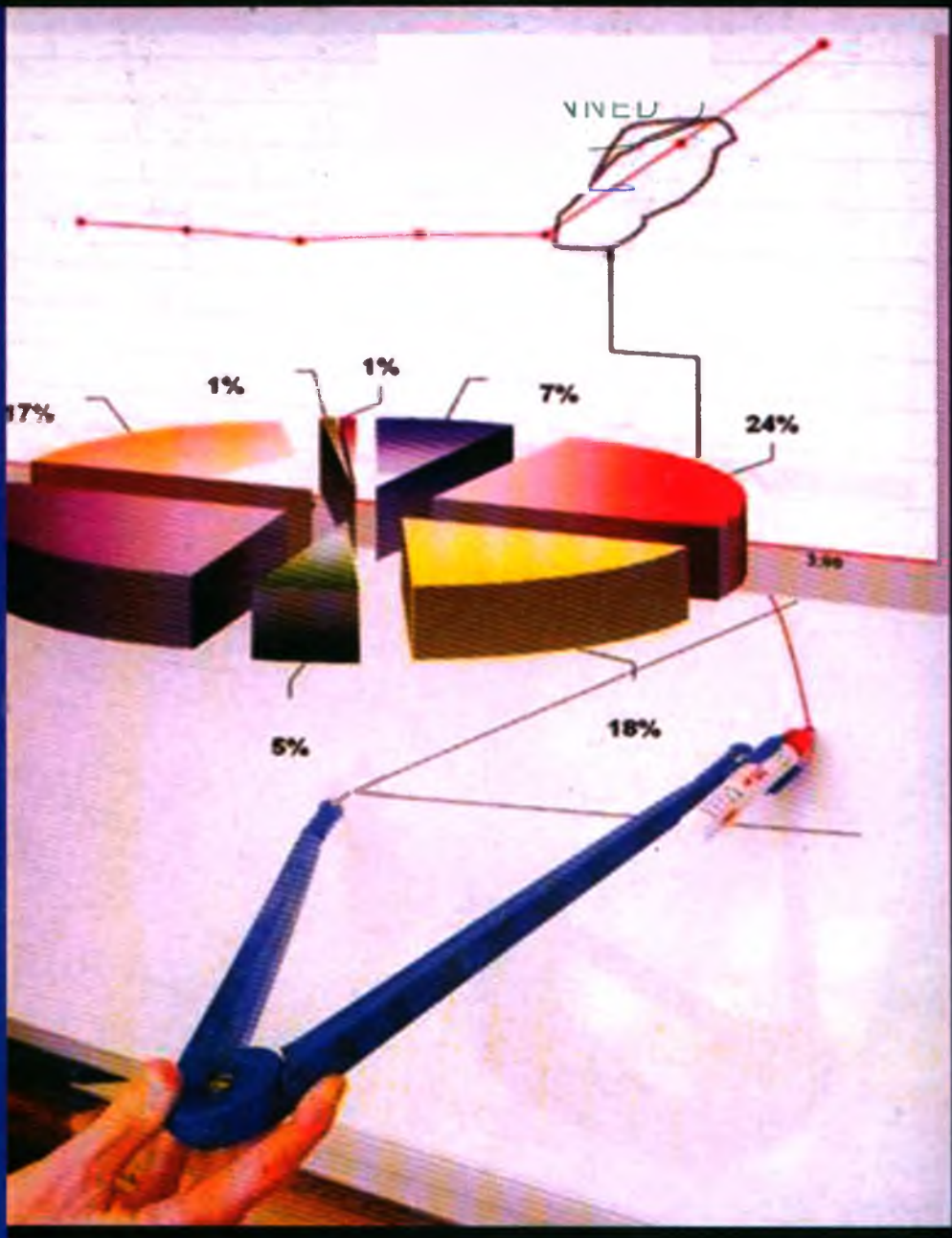


NUEPA DC



D14196





*Axom Sarba Siksha Abhijan Mission*

*Kahilipara, Guwahati - 781 019*

*E-mail : ssaassam@sify.com/ssaassam@rediffmail.com*

*Website: ssaassam.gov.in*

*Ph. No.- 0361- 2383803, 2380481 Fax No. 0361 - 2380134*

AXO-09-AS  
D14196