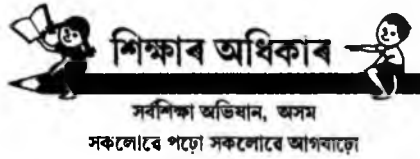


EDUCATIONAL STATISTICS

AT A GLANCE

2010-2011



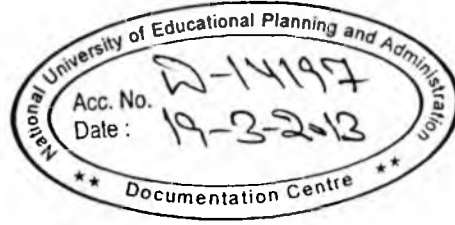
NUEPA DC



D14197

AXOM SARBA SIKSHA ABHIJAN MISSION
KAHILIPARA, GUWAHATI-781019

© Axom Sarba Siksha Abhijan Mission
Nos. of Copies: 1000
Year of Publication: October, 2011



Axom Sarba Siksha Abhijan Mission
Kahilipara, Guwahati-781 019
E-mail: ssaassam@sify.com/ssaassam@rediff.com
Website: ssaassam.gov.in
Phone No. 0361-2383803, 2380481
Fax No. 0361-2380134

Compiled by: Documentation Unit, SSA, Assam

Printed in Assam at : Genesis Printers & Publishers Pvt. Ltd.
Guwahati-781036

Foreword

District Information System for Education (DISE) is a process of collection of school level information as on 30th September every year to generate the computerized reports from school level to national level. DISE is a regular source of information on all aspects of elementary education. Through collection of DISE, information is made available and shared at school, cluster, block, district, state and national levels. DISE play a pivotal role in drafting and finalization of forthcoming Annual Work Plan & Budget. It also plays a crucial role in monitoring, planning and implementation of various activities and programmes.

I take this opportunity to thank everyone involved in process of DISE collection from state to school level.

I hope that this document will be of great value to education administrators, planners, researchers and policy formulators.



(L.S. Changsan, IAS)
Mission Director,
SSA, Assam.

INTRODUCTION

For successful implementation of any educational programme, effective monitoring, coupled with efficient information system, is essential. While monitoring framework under SSA is developed separately, concerted efforts have been made towards strengthening of Educational Management Information System (EMIS) in India.

Collection of data in the field of education often turns into an end in itself. Very often such data is collected simply to be sent to a higher administrative authority which means that the information collected does not get interpreted and / or utilized at the level at which it can be used to make useful interventions for improvement in education.

DISE (District Information System for Education) is a process of collection of school level information as on 30th September every year. Accordingly, software has been developed by NUEPA, New Delhi on behalf of Ministry of Human Resource Development, Govt. of India to generate the computerized reports from school level to national level.

There are more than 100 nos. of main heads of school level information in the DISE Data Capture Format (DCF). The process of data collection was started during District Primary Education Programme (DPEP) and the same has been extended to all the districts of the Country under Sarba Shiksha Abhijan (SSA). The format contains 12 data collection pages out of which 6 pages containing the existing information of the school are updated and in the remaining 6 pages, new data for the year are entered.

Another Data Capture Format is used to collect the Age and Caste wise status of Child Population and Out of School Children (Habitation/Lane/Tea Garden Line Information Schedule).

The head of the institutions fill up the formats, sign them and submit to the Cluster Resource Centres. The filled up formats are verified by the Cluster Resource Centre Co-ordinator at cluster level and submitted to the blocks. The filled up formats are again verified at concerned Block Mission offices and accordingly, data entry was done at Block / District Mission offices. The database are checked at district level and submitted to the State Mission Office. The database is verified at State level and the same are sent to the concerned districts again for necessary correction, if required. The same is being used for further analysis both at State and National level for planning, future strategies in terms of educational planning and management.

The booklet titled "Educational Statistics at a glance" on the basis of data gathered through DISE survey 2007-08, 2008-09 and 2009-10 were published in the month of November, 2008, 2009 and 2010 respectively. The copies of the booklet were distributed amongst educational functionaries, NGOs, other departments, research institutions etc. The booklet serves as handy document for ready reference and the positive feedback has encourage SSA, Assam to publish a similar booklet pooling together the data collected through DISE survey 2010-11.

CONTENT		Page
	District-wise name of educational block	1
	Basic information	2
Table-1a	Overall category and management-wise schools in DISE-2010-11	3
Table-1b	Segregation of Govt./Provincialised and Local Body Schools (Elementary level)	3
Table-1c	Category-wise teacher and PTR (Govt./Provincialised Schools only), DISE, 2010-11	3
Table-1d	Overall Enrolment-2010-11	4
Table-2a	District-wise, sex-wise, caste-wise population as per Census, 2001	5
Table-2b	District-wise, Sex-wise, Caste-wise Literacy rate as per Census, 2001	6
Table-2c	District-wise population and sex ratio as per Census, 2001 and 2011	7
Table-2d	Comparison of literacy rate	8
Table-2e	Proportion of child population in the age group 0-6 by sex, 2001 & 2011	9
Table-3	District-wise, sex-wise, population, out of school and school going children in the age group 6-14 years	10
Table-4a	District-wise, category-wise no. of primary, upper primary & composite schools against 23 districts	11
Table-4b	District-wise, category-wise no. of primary, upper primary & composite schools against 26 districts	12
Table-5a	District-wise, category-wise no. of teachers in primary, upper primary & composite schools against 23 districts	13
Table-5b	District-wise, category-wise no. of teachers in primary, upper primary & composite schools against 26 districts	14
Table-6a	District-wise, category-wise no. of primary schools & teachers in tea garden, venture and private schools against 23 districts	15
Table-6b	District-wise, category-wise no. of primary schools & teachers in tea garden, venture and private schools against 26 districts	16
Table-7a	District-wise, sex-wise, class-wise overall enrolment in govt/provincialised/ recognised/ local body schools (class-I-IV) against 23 districts	17
Table-7b	District-wise, sex-wise, class-wise overall enrolment in govt/provincialized/ recognised/local body schools (class-I-IV) against 26 districts	18
Table-8a	District-wise, sex-wise, class-wise overall enrolment in govt./ provincialised/ recognised/ local body schools (class-V-VIII) against 23 districts	19
Table-8b	District-wise, sex-wise, class-wise overall enrolment in govt./ provincialised/ recognised/ local body schools (class-V-VIII) against 26 districts	20
Table-9a	District-wise, sex-wise, class-wise Scheduled Caste enrolment in govt./ provincialised/ recognised/ local body schools (class-I-IV) against 23 districts	21
Table-9b	District-wise, sex-wise, class-wise Scheduled Caste enrolment in govt./ provincialised/ recognised/ local body schools (class-I-IV) against 26 districts	22
Table-10a	District-wise, sex-wise, class-wise Scheduled Caste enrolment in govt./ provincialised/ recognised/ local body schools (class-V-VIII) against 23 districts	23
Table-10b	District-wise, sex-wise, class-wise Scheduled Caste enrolment in govt./ provincialised/ recognised/ local body schools (class-V-VIII) against 26 districts	24
Table-11a	District-wise, sex-wise, class-wise Scheduled Tribe enrolment in govt./ provincialised/ recognised/ local body schools (class-I-IV) against 23 districts	25
Table-11b	District-wise, sex-wise, class-wise Scheduled Tribe enrolment in govt./ provincialised/ recognised/ local body schools (class-I-IV) against 26 districts	26
Table-12a	District-wise, sex-wise, class-wise Scheduled Tribe enrolment in govt./ provincialised/ recognised/ local body schools (class-V-VIII) against 23 districts	27
Table-12b	District-wise, sex-wise, class-wise Scheduled Tribe enrolment in govt./ provincialised/ recognised/ local body schools (class-V-VIII) against 26 districts	28
Table-13a	District-wise, sex-wise, class-wise minority enrolment in govt./ provincialised/ recognised/ local schools (class-I-IV) against 23 districts	29
Table-13b	District-wise, sex-wise, class-wise minority enrolment in govt./ provincialised/ recognised/ local schools (class-I-IV) against 26 districts	30
Table-14a	District-wise, sex-wise, class-wise minority enrolment in govt./ provincialised/ recognised/ local body schools (class-V-VIII) against 23 districts	31
Table-14b	District-wise, sex-wise, class-wise minority enrolment in govt./ provincialised/ local body schools (class-V-VIII) against 26 districts	32

Table-15a	District-wise, sex-wise, class-wise enrolment in unrecognized (venture) schools (class-I-IV) against 23 districts	33
Table-15b	District-wise, sex-wise, class-wise enrolment in unrecognized (venture) schools (class-I-IV) against 26 districts	34
Table-16a	District-wise, sex-wise, class-wise enrolment in unrecognized (venture) schools (class-V-VIII) against 23 districts	35
Table-16b	District-wise, sex-wise, class-wise enrolment in unrecognized (venture) schools (class-V-VIII) against 26 districts	36
Table-17a	District-wise, sex-wise, class-wise enrolment in Private schools (class-I-IV) against 23 districts	37
Table-17b	District-wise, sex-wise, class-wise enrolment in Private schools (class-I-IV) against 26 districts	38
Table-18a	District-wise, sex-wise, class-wise enrolment in Private schools (class-V-VIII) against 23 districts	39
Table-18b	District-wise, sex-wise, class-wise enrolment in Private schools (class-V-VIII) against 26 districts	40
Table-19a	District-wise, sex-wise, class-wise overall enrolment in DISE-2010-11 (class-I-IV) against 23 districts	41
Table-19b	District-wise, sex-wise, class-wise overall enrolment in DISE-2010-11 (class-I-IV) against 26 districts	42
Table-20a	District-wise, sex-wise, class-wise overall enrolment in DISE-2010-11 (class-V-VIII) against 23 districts	43
Table-20b	District-wise, sex-wise, class-wise overall enrolment in DISE-2010-11 (class-V-VIII) against 26 districts	44
Table-21a	District-wise no. of single teacher schools in govt./ provincialised primary & upper primary schools under elementary against 23 districts	45
Table-21b	District-wise no. of single teacher schools in govt./ provincialised primary & upper primary schools under elementary against 26 districts	46
Table-22a	District-wise pupil teacher ratio (PTR) in govt./ provincialised primary schools against 23 districts	47
Table-22b	District-wise pupil teacher ratio (PTR) in govt./ provincialised primary schools against 26 districts	48
Table-23a	District-wise govt./ provincialised primary and upper primary schools having different facilities against 23 districts	49
Table-23b	District-wise govt./ provincialised primary and upper primary schools having different facilities against 26 districts	50
Table-24a	District-wise status of classrooms in govt./ provincialised primary and upper primary schools against 23 districts	51
Table-24b	District-wise status of classrooms in govt./ provincialised primary and upper primary schools against 26 districts	52
Table-25	District-wise GER, NER, drop out, repetition, completion and transition rate in govt/ provincialised primary & upper primary schools	53
Table-26	Result of govt./ provincialised primary schools in academic session 2009-10	54
Table-27	Result of govt./ provincialised upper primary & (UP section) schools in academic session 2009-10	55
Table-28	Sex-wise % of teachers and PTR in govt./ provincialised primary & upper primary schools	56
Table-29	Average classroom per school (govt./ provincialised)	57
Table-30	Student classroom ratio (govt./ provincialised)	58
Table-31	Drinking water facilities (govt./ provincialised)	59
Table-32	Common toilet facilities (govt./ provincialised)	60
Table-33	Girls toilet facilities (govt./ provincialised)	61
Table-34	Result - % of passed above 60%	62

DISTRICT-WISE NAME OF BLOCKS

DISTRICT	NAME OF BLOCK	DISTRICT	NAME OF BLOCK	DISTRICT	NAME OF BLOCK	
BARPETA	BAJALI	HAILAKANDI	KATLICHERA	NAGAON	BATADRAVA	
	BARPETA		LALA		JURIA	
	BHAWANIPUR		HAILAKANDI		LAOKHOWA	
	CHENGA	JORHAT	JORHAT		RUPAHI	
	GOBARDHANA		TITABAR		LANKA	
	JALAH		PUB JORHAT		KATHIATALI	
	MANDIA		CENTRAL JORHAT		JOGIJAN	
	RUPSHI		UTTAR PACHIM JORHAT		KALIABAR	
BONGAIGAON	BAITAMARI	KAMRUP	MAJULI	NALBARI	KAPILI	
	BOROBAZAR		SAMARIA		KHAGARIJAN	
	BONGAIGAON		CHAYGAON		NAGAON URBAN	
	MANIKPUR		DIMARIA		BARKHETRI	
SRIJANGRAM	HAJO		TAMULPUR			
CACHAR	UDARBOND		BOKO		BASKA	
	NARSINGPUR		RANGIA		BARIGOG BANBHAG	
	KATIGARAH		RAMPUR		PASCHIM NALBARI	
	RAJABAZAR		KARARA		PUB NALBARI	
	SONAI		RANI		TIHU BARAMA	
	SALCHAPRA	KAMALPUR	NEW SANGBOR			
	LAKHIPUR	GUWAHATI URBAN	MAIBONG			
	SILCHAR URBAN	AMRI	DIANGBRA			
DARRANG	DALGAON	KARBI ANGLONG	BOKAJAN	SIVASAGAR	MAHUR	
	KALAIGAON		CHINTHONG		HARENGAJO	
	KHAIRABARI		HOWRAGHAT		SONARI	
	MAZBAT		LUMBAJAN		SAPEKHAITI	
	SIPAJHAR		NILIP		NAZIRA	
	UDALGURI		RONGKHANG		DEMOW	
DHEMAJI	MURKANG SELEK		RONGMOUVE	SAMELANGSO	SONITPUR	KHELOWA
	DHEMAJI		SOCHENG	LANGSOMEPI		AMGURI
	BARDOLONI		R.K. NAGAR	BALIPARA		
DHUBRI	AGOMANI		KARIMGANJ	PATHARKANDI		TINSUKIA
	BILASIPARA	SOUTH KARIMGANJ		BISWANATH CHARIALI		
	CHAPOR	BADARPUR		CHAYDUAR		
	GAURIPUR	NORHT KARIMGANJ		DHEKIAJULI		
	GOLOKGANJ	KARIMGANJ URBAN		GABHARU		
	MANKACHAR	DOTOMA		NADUAR		
DIBRUGARH	SOUTH SALMARA	KOKRAJHAR	GOSSAIGAON	TINSUKIA		HAPJAN
	PANITOLA		KACHUGAON		KAKAPATHAR	
	LAHOWAL		TITAGURI (KOKRAJHAR)		MARGHERITA	
	JAYPUR		SIDLI		SADIA	
	TENGAKHAT		NAOBAICHA		TINSUKIA URBAN	
	KHOWANG		BIHPURIA			
GOALPARA	BARBARUAH	LAKHIMPUR	LAKHIMPUR			
	BALIJANA		NARAYANPUR			
	DUDHNOI		DHAKUAKHANA			
	LAKHIPUR		BARDOLONI			
GOLAGHAT	MATIA	MORIGAON	BHURBANDHA			
	EAST BLOCK, GOLAGHAT		KAPILI			
	WEST BLOCK, BOKAKHAT		LAHARIGHAT			
	NORTH BLOCK, DERGAON		MAYONG			
GOLAGHAT	SOUTH BLOCK, SARUPATHAR					
	CENTRAL BLOCK, DHEKIAL					

Basic Information(Census)

Description	Census 2001	Census 2011 (provisional)
Estimated Population	2.67 Crore	3.11 Crore
Actual Population	26,655,528	31,169,272
Male	13,777,037	15,954,927
Female	12,878,491	15,214,345
Population Growth	18.85%	16.93%
Sex Ratio	932	954
Percentage of total Population	2.59%	2.58%
Area km2	78,438	78,438
Density/km2	340	397
Area mi2	30,285	30,285
Density/mi2	880	1,029
Literacy	63.25	73.18
Male Literacy	75.23	78.81
Female Literacy	51.85	67.27
Total Literate	14,015,354	19,507,017
Male Literate	8,188,697	10,756,937
Female Literate	5,826,657	8,750,080

Geographic Coordinates: Latitude (24⁰ to 28⁰ North), Longitude (90⁰ to 96⁰ East)

Literacy rate 1951-2011:

Year	Male	Female	Total
1951	28.01	7.58	18.53
1961	44.28	18.62	32.95
1971	43.72	22.76	33.94
1981*	-	-	-
1991	61.87	43.03	52.89
2001	71.28	54.61	63.25
2011	73.18	67.27	73.18

* Note : The 1981 Census could not be held owing to disturbed condition prevailing in Assam.

Basic Indicators:

Districts(as per DISE): : 23 (Segregated districts under SSA=26 out of total 27.)

Educational Blocks : 145

Goan Panchayat : 2569

Cluster : 2473

Village :23,327

TABLE-1a. OVERALL CATEGORY AND MANAGEMENT WISE SCHOOLS IN DISE-2010-11

Category/ Management with code	Govt/Provincialised (1)	Tribal/ Social Welfare (2)	Local body/Tea Garden managed (3)	Private Aided School (4)	Private Unaided School (5)	Other (6)	central (7)	Un-recognized School(8)	New school 2010-11 (10)	Un-recognized Madrassa (98)	Total
Primary (1) (30050+1519)	31569	3	510		663	6	3	9322	3496	117	45689
Primary with Upper Primary(2)	941	2	3	2	533	4	1	82		17	1585
Primary with Upper Primary and Sec./Hr. Sec. (3)	5	6	9	12	853	11	9	80		6	991
Upper Primary Only (4)	4908	2		5395	136	7		496			10944
Upper Primary with Sec./Hr. Sec. (5)	1457		5	265	54	6	8	91			1886
High (for Class-VIII) (6)	1250		2	1405	111	3		563			3334
HS (for Class-VIII) (7)	119			59				20			198
KGBV (14)									26		26
Total	40249	13	529	7138	2350	37	21	10654	3522	140	64653

TABLE-1b. SEGREGATION OF GOVT/PROVINCIALISED/RECOGNISED AND LOCAL BODY SCHOOLS (ELEMENTARY LEVEL)

Primary Existing	30050
Primary New-2009-10	1519
Primary New-2010-11	3496
Total Govt/Provincialised Lower Primary	35065
Primary with Upper Primary	941
Upper Primary	4908
Total Govt/Prov. UP under Elementary	5849
Total Under Elementary	40914
Primary with High/HSS(under secondary)	5
Upper with High/HSS(under secondary)	1457
Total Govt/Provincialised UP under Secondary	1462
Total Govt/Prov Schools	42376
Recognised(Aided)	5674
Total Under Department of education	48050
Tea Garden Managed	450
Local Body	77
Grand Total	48577

Source: DISE-2010-11

TABLE-1c. CATEGORY WISE TEACHER AND PTR (GOVT/PROVINCIALISED SCHOOL ONLY), DISE-2010-11

Category	Schools	Teacher	Enrolment	PTR
Primary Existing	30050	81168	2160319	1: 26.6
Primary with New Pr. Schools	35065	81554	2527069	1: 31
Primary with Upper Primary	941	9052	164263	1: 18.1
Primary with Upper Primary and Sec./Hr. Sec.	5	71	2202	1: 31
Upper Primary Only under elementary	4908	33419	742531	1: 22.2
Upper Primary with Sec./Hr. Sec.	1457	18599	434667	1: 23.4
PTR Primary Level Under Elementary	1: 26.4 (1: 31 with new school)			
PTR Upper Primary Level only Elementary	1: 21.3			

TABLE-1d. OVERALL ENROLMENT-2010-11

Category	Ka-Sreni/Pre-Primary			Class-I-IV			Class-V-VII			Class-VIII			Total		
	Boys	Girls	Total	Boys	Girls	Total	Boys	Girls	Total	Boys	Girls	Total	Boys	Girls	Total
Govt/Provincialised	325948	324353	650301	1109739	1114616	2224355	558754	569120	1127874	144845	151359	296204	2139286	2159448	4298734
Govt/Provincialised(New School both phases)	2011	2046	4057	182856	183894	366750	0	0	0	0	0	0	184867	185940	370807
Govt aided (Recognised)	250	179	429	908	659	1567	280565	315142	595707	59050	73335	132385	340773	389315	730088
Unrecognised(Venture)	72008	68106	140114	288159	266719	554878	30666	33665	64331	21737	25812	47549	412570	394302	806872
KGBV			0	0	0	0	0	1177	1177	0	250	250	0	1427	1427
TG Managed/Local Body	7129	6700	13829	32711	30199	62910	1454	1307	2761	626	550	1176	41920	38756	80676
Private	41012	30068	71080	103426	76741	180167	57095	43793	100888	18870	15720	34590	220403	166322	386725
Others	600	480	1080	10239	7400	17639	3732	3177	6909	1135	961	2096	15706	12018	27724
Over all DISE-2010-11	448958	431932	880890	1728038	1680228	3408266	932266	967381	1899647	246263	267987	514250	3355525	3347528	6703053
AIE centres	0	0	0	62090	45325	107415	1920	1563	3483	1	3	4	64011	46891	110902
G.Total	448958	431932	880890	1790128	1725553	3515681	934186	968944	1903130	246264	267990	514254	3419536	3394419	6813955
Total Except Private	407946	401864	809810	1686702	1648812	3335514	877091	925151	1802242	227394	252270	479664	3199133	3228097	6427230

Source: DISE-2010-11

TABLE-2a : DISTRICT-WISE, SEX-WISE, CASTE-WISE POPULATION AS PER CENSUS 2001

District	Overall			SC			% to Total Population	ST			% to Total Population	Population Density	Sex Ratio
	Males	Female	Total population	Males	Female	Total population		Males	Female	Total population			
BARPETA	848578	798623	1647201	48694	45167	93861	6%	61586	61680	123266	7%	506	941
BONGAIGAON	465240	439595	904835	48207	44563	92770	10%	55344	55352	110696	12%	361	945
CACHAR	743042	701879	1444921	107821	100414	208235	14%	9302	9329	18631	1%	381	945
DARRANG	773861	730459	1504320	35383	33081	68464	5%	125976	123885	249861	17%	432	944
DHEMAJI	294643	277301	571944	15848	14624	30472	5%	138135	132361	270496	47%	176	941
DHUBRI	841044	796300	1637344	32734	30474	63208	4%	16278	16245	32523	2%	584	947
DIBRUGRH	613555	571517	1185072	25083	22941	48024	4%	44667	43670	88337	7%	347	931
GOALPARA	420251	401784	822035	20102	19360	39462	5%	66109	65691	131800	16%	451	956
GOLAGHAT	490286	455993	946279	26277	24892	51169	5%	48189	45731	93920	10%	270	930
HAILAKANDI	280513	262359	542872	30666	28585	59251	11%	435	386	821	0%	409	935
JORHAT	517015	482206	999221	40477	38186	78663	8%	62465	60669	123134	12%	354	933
KAMRUP	1326981	1195343	2522324	88076	82465	170541	7%	126989	123404	250393	10%	579	901
KARBI-ANGLONG	422250	391061	813311	15513	14007	29520	4%	230929	222034	452963	56%	78	926
KARIMGANJ	517680	490296	1007976	67772	63185	130957	13%	1546	1355	2901	0%	555	947
KOKRAJAHR	466191	439573	905764	16300	14867	31167	3%	154143	150842	304985	34%	294	943
LAKHIMPUR	455691	433319	889010	35726	34334	70060	8%	106271	102593	208864	23%	391	951
MORIGAON	398926	377330	776256	51885	48461	100346	13%	60797	59933	120730	16%	455	946
NAGAON	1190950	1123679	2314629	110701	104508	215209	9%	45283	44111	89394	4%	604	944
NALBARI	592375	556449	1148824	44254	41982	86236	8%	102256	100321	202577	18%	504	939
NC HILS	99822	88257	188079	1913	1447	3360	2%	65969	62459	128428	68%	38	884
SIVASAGAR	545476	506260	1051736	18236	17523	35759	3%	21063	20470	41533	4%	395	928
SONITPUR	871568	809945	1681513	45405	42495	87900	5%	99697	95386	195083	12%	315	929
TINSUKIA	601099	548963	1150062	16601	14714	31315	3%	34688	32546	67234	6%	303	913
TOTAL	13777037	12878491	26655528	943674	882275	1825949	7%	1678117	1630453	3308570	12%	340	935

Source: Census 2001

TABLE-2b : DISTRICT-WISE, SEX-WISE, CASTE-WISE LITERACY RATE AS PER CENSUS 2001

District	All Communities			SC			ST			Rural Female Literacy Rate
	Male	Female	Total	Male	Female	Total	Male	Female	Total	
BARPETA	64.8%	47.1%	56.2%	63%	43%	53%	61%	41%	51%	44.4%
BONGAIGAON	67.7%	50.4%	59.3%	57%	37%	48%	61%	44%	53%	46.1%
CACHAR	75.7%	59.4%	67.8%	61%	49%	55%	71%	62%	67%	55.6%
DARRANG	63.9%	46.4%	55.4%	58%	41%	50%	61%	45%	53%	44.7%
DHEMAJI	74.4%	53.9%	64.5%	56%	36%	46%	58%	40%	49%	52.4%
DHUBRI	55.9%	40.0%	48.2%	59%	41%	50%	65%	47%	56%	35.6%
DIBRUGHAR	77.3%	60.0%	69.0%	70%	55%	63%	80%	70%	75%	54.0%
GOALPARA	64.9%	50.9%	58.0%	62%	47%	54%	69%	55%	62%	49.0%
GOLAGHAT	77.1%	61.0%	69.4%	67%	52%	60%	63%	45%	54%	58.9%
HAILAKANDI	68.2%	50.5%	59.6%	61%	50%	56%	52%	35%	44%	47.3%
JORHAT	83.6%	68.5%	76.3%	74%	58%	66%	67%	51%	59%	65.4%
KAMRUP	81.2%	66.3%	74.2%	66%	48%	57%	66%	50%	58%	57.9%
KARBI ANGLONG	67.2%	47.3%	57.7%	60%	41%	51%	52%	36%	44%	43.7%
KARIMGANJ	74.7%	57.3%	66.2%	63%	50%	57%	54%	34%	45%	54.7%
KOKRAJHAR	60.3%	42.4%	51.6%	62%	44%	53%	56%	40%	48%	39.6%
LAKHIMPUR	77.1%	59.6%	68.6%	66%	48%	58%	60%	42%	51%	58.4%
MORIGAON	65.1%	51.5%	58.5%	59%	41%	50%	59%	42%	50%	50.1%
NAGAON	68.3%	54.7%	61.7%	67%	53%	60%	61%	46%	54%	51.1%
NALBARI	76.6%	57.3%	67.2%	62%	43%	53%	60%	41%	51%	56.6%
NC HILLS	75.7%	58.4%	67.6%	73%	60%	68%	59%	44%	52%	47.4%
SIVASAGAR	81.5%	66.8%	74.5%	75%	63%	69%	70%	54%	62%	65.0%
SONITPUR	67.5%	49.7%	59.0%	67%	50%	59%	54%	37%	46%	45.8%
TINSUKIA	70.2%	50.8%	61.0%	70%	54%	63%	68%	54%	61%	44.0%
Total	71.3%	54.6%	63.3%	64%	48%	56%	60%	44%	52%	50.8%

Source: Census 2001

TABLE-2c : DISTRICT-WISE POPULATION AS PER CENSUS 2001 AND 2011

District Name	Population		Sex Ratio	
	2001	2011	2001	2011
BAKSA	857,947	953,773	957	967
BARPETA	1,394,755	1,693,190	937	951
BONGAIGAON	612,665	732,639	942	961
CACHAR	1,444,921	1,736,319	945	958
CHIRANG	433,061	481,818	948	969
DARRANG	759,858	908,090	937	923
DHEMAJI	571,944	688,077	941	949
DHUBRI	1,665,125	1,948,632	946	952
DIBRUGARH	1,185,072	1,327,748	931	952
DIMA HASAO	188,079	213,529	884	931
GOALPARA	822,035	1,008,959	956	962
GOLAGHAT	946,279	1,058,674	930	961
HAILAKANDI	542,872	659,260	935	946
JORHAT	999,221	1,091,295	933	956
KAMRUP	1,311,698	1,517,202	934	946
KAMRUP METROPOLITAN	1,059,578	1,260,419	853	922
KARBI ANGLONG	813,311	965,280	926	956
KARIMGANJ	1,051,736	1,217,002	947	961
KOKRAJHAR	843,243	886,999	946	958
LAKHIMPUR	889,010	1,040,644	951	965
MARIGAON	776,256	957,853	946	974
NAGAON	2,314,629	2,826,006	944	962
NALBARI	689,053	769,919	932	945
SIVASAGAR	1,007,976	1,150,253	928	951
SONITPUR	1,566,396	1,925,975	929	946
TINSUKIA	1,150,062	1,316,948	913	948
UDALGURI	758,746	832,769	952	966
STATE	26,655,528	31,169,272	935	954

Source: Census-2011(Provisional)

TABLE-2d : COMPARISON OF LITERACY RATE

Literacy Rate by Sex for State and District of Assam, 2001 and 2011

District Name	Male		Female		Total	
	2001	2011	2001	2011	2001	2011
Baksa	70.32	78.55	48.33	62.23	59.57	70.53
Barpeta	64.23	70.72	47.16	59.04	56.00	65.13
Bongaigaon	68.66	75.48	52.69	65.18	60.95	70.44
Cachar	75.73	85.85	59.41	74.62	67.82	80.36
Chirang	61.82	71.35	42.87	57.87	52.61	64.71
Darrang	61.70	68.36	46.34	60.40	54.31	64.55
Dhemaji	74.41	75.66	53.86	62.13	64.48	69.07
Dhubri	55.84	64.20	40.02	54.26	48.17	59.36
Dibrugarh	77.30	82.59	59.95	69.52	68.96	76.22
Dima Hasao	75.67	85.34	58.39	72.15	67.62	78.99
Goalpara	64.86	72.67	50.85	64.53	58.03	68.67
Golaghat	77.14	84.20	60.99	72.18	69.38	78.31
Hailakandi	68.24	81.61	50.46	68.54	59.64	75.26
Jorhat	83.62	88.38	68.49	78.22	76.34	83.42
Kamrup	75.89	77.64	58.95	67.69	67.73	72.81
Kamrup Metropolitan	88.00	91.26	77.51	85.82	83.21	88.66
Karbi Anglong	67.22	82.12	47.30	64.62	57.70	73.52
Karimganj	74.69	85.70	57.28	73.49	66.24	79.72
Kokrajhar	61.01	73.44	43.06	59.54	52.39	66.63
Lakhimpur	77.06	84.66	59.59	71.91	68.56	78.39
Morigaon	65.15	73.66	51.51	64.99	58.53	69.37
Nagaon	68.27	78.19	54.74	69.21	61.73	73.78
Nalbari	80.95	85.58	63.71	73.85	72.66	79.89
Sivasagar	81.53	86.75	66.81	75.69	74.47	81.36
Sonitpur	67.61	76.98	49.80	62.53	59.07	69.96
Tinsukia	70.15	77.89	50.78	63.54	60.95	70.92
Udalguri	65.94	73.79	46.34	59.17	56.40	66.60
State	71.28	78.81	54.61	67.27	63.25	73.18

Source: Census-2011(Provisional)

TABLE-2e: PROPORTION OF CHILD POPULATION IN THE AGE-GROUP 0-6 BY SEX : 2001 AND 2011

District Name	Male		Female		Total	
	2001	2011	2001	2011	2001	2011
Baksa	16.21	12.31	12.34	12.28	16.19	16.16
Barpeta	19.26	16.57	16.53	16.60	19.01	18.78
Bongaigaon	18.39	15.53	15.49	15.56	18.09	17.81
Cachar	16.00	14.22	14.24	14.19	15.86	15.73
Chirang	18.35	14.57	14.65	14.48	18.25	18.16
Darrang	19.74	16.48	16.33	16.64	19.32	18.93
Dhemaji	17.68	14.49	14.52	14.45	17.40	17.15
Dhubri	21.07	18.42	18.30	19.54	20.86	20.66
Dibrugarh	14.81	11.67	11.64	11.70	14.57	14.34
Dima Hasao	17.05	14.87	14.69	15.07	16.38	15.78
Goalpara	19.54	16.43	16.50	16.36	19.36	19.18
Golaghat	15.38	12.13	12.13	12.13	15.11	14.85
Hailakandi	18.51	16.62	16.60	16.63	18.60	18.68
Jorhat	13.65	10.77	10.73	10.81	13.40	13.16
Kamrup	15.87	12.85	12.75	12.96	15.61	15.38
Kamrup Metropolitan	12.44	9.56	9.22	9.93	11.80	11.25
Karbi Anglong	18.95	19.05	19.45	18.63	18.47	18.03
Karimganj	17.77	16.70	16.72	16.68	17.60	17.44
Kokrajhar	18.04	14.87	14.92	14.81	17.95	17.86
Lakhimpur	17.05	14.50	14.55	14.44	16.91	16.77
Morigaon	19.37	16.61	16.81	16.41	19.16	18.97
Nagaon	18.73	15.79	15.82	15.76	18.42	18.12
Nalbari	14.43	11.77	11.66	11.88	14.20	13.99
Sivasagar	14.49	11.64	11.60	11.67	14.18	13.89
Sonitpur	16.64	13.88	13.78	13.97	16.24	15.87
Tinsukia	16.47	13.29	13.14	13.46	16.07	15.71
Udalguri	16.68	13.12	13.13	13.11	16.48	16.30
State	17.15	14.47	14.45	14.50	16.87	16.62

Source: Census-2011(Provisional)

TABLE-3 : DISTRICT-WISE, SEX-WISE POPULATION, OUT OF SCHOOL AND SCHOOL GOING CHILDREN IN THE AGE GROUP 6-14 YEARS

District	Population						Out of School						School Going					
	Age-6-10			Age-11-14			Age-6-10			Age-11-14			Age-6-10			Age-11-14		
	Boys	Girls	Total	Boys	Girls	Total	Boys	Girls	Total	Boys	Girls	Total	Boys	Girls	Total	Boys	Girls	Total
BAKSA	54832	52028	106860	42033	39255	81288	781	650	1431	699	650	1349	54051	51378	105429	41334	38605	79939
BARPETA	110597	105211	215808	71680	67776	139456	2541	1934	4475	1784	1271	3055	108056	103277	211333	69896	66505	136401
BONGAIGAON	41459	39591	81050	25573	24444	50017	366	279	645	383	267	650	41093	39312	80405	25190	24177	49367
CACHAR	114799	100889	215688	82490	72462	154952	424	491	915	501	549	1050	114375	100398	214773	81989	71913	153902
CHIRANG	28966	27903	56869	18690	17775	36465	457	451	908	452	343	795	28509	27452	55961	18238	17432	35670
DARRANG	58268	56151	114419	37113	35129	72242	1556	1275	2831	1941	1474	3415	56712	54876	111588	35172	33655	68827
DHEMAJI	48022	46489	94511	32612	31502	64114	461	452	913	477	374	851	47561	46037	93598	32135	31128	63263
DHUBRI	139199	131194	270393	80437	66015	146452	3969	3245	7214	4044	3014	7058	135230	127949	263179	76393	63001	139394
DIBRUGARH	58771	56072	114843	41481	39921	81402	1475	1443	2918	1880	2068	3948	57296	54629	111925	39601	37853	77454
DIMA HASAO	15371	15182	30553	10531	10359	20890	496	410	906	409	344	753	14875	14772	29647	10122	10015	20137
GOALPARA	63808	61668	125476	41276	39549	80825	848	788	1636	685	513	1198	62960	60880	123840	40591	39036	79627
GOLAGHAT	47993	45817	93810	38018	36156	74174	465	429	894	576	438	1014	47528	45388	92916	37442	35718	73160
HAILAKANDI	48706	45154	93860	32657	30329	62986	570	517	1087	675	621	1296	48136	44637	92773	31982	29708	61690
JORHAT	62838	61203	124041	52771	49562	102333	127	121	248	244	240	484	62711	61082	123793	52527	49322	101849
KAMRUP	125317	119451	244768	92486	88242	180728	1391	1205	2596	1103	836	1939	123926	118246	242172	91383	87406	178789
KARBI ANGLONG	60850	57800	118650	37134	35143	72277	2825	2806	5631	2064	1962	4026	58025	54994	113019	35070	33181	68251
KARIMGANJ	72469	67932	140401	49475	46789	96264	746	592	1338	568	556	1124	71723	67340	139063	48907	46233	95140
KOKRAJHAR	57423	54752	112175	38408	36052	74460	759	626	1385	915	739	1654	56664	54126	110790	37493	35313	72806
LAKHIMPUR	64250	62189	126439	46085	43136	89221	809	780	1589	734	671	1405	63441	61409	124850	45351	42465	87816
MARIGAON	65430	63916	129346	38780	38415	77195	867	666	1533	855	553	1408	64563	63250	127813	37925	37862	75787
NAGAON	206967	200458	407425	139668	134730	274398	3380	3036	6416	3774	3074	6848	203587	197422	401009	135894	131656	267550
NALBARI	42460	39808	82268	30737	28743	59480	1529	1422	2951	980	872	1852	40931	38386	79317	29757	27871	57628
SIBSAGAR	56043	52487	108530	41215	39056	80271	1139	1005	2144	739	738	1477	54904	51482	106386	40476	38318	78794
SONITPUR	77026	73931	150957	55927	53365	109292	4461	4253	8714	3071	3107	6178	72565	69678	142243	52856	50258	103114
TINSUKIA	64547	61613	126160	48066	44756	92822	1469	1469	2938	1468	1491	2959	63078	60144	123222	46598	43265	89863
UDALGURI	46413	43395	89808	31759	30105	61864	576	558	1134	725	676	1401	45837	42837	88674	31034	29429	60463
Total	1832824	1742284	3575108	1257102	1178766	2435868	34487	30903	65390	31746	27441	59187	1798337	1711381	3509718	1225356	1151325	2376681

Source: VER 2010-11

TABLE-4a : DISTRICT-WISE, CATEGORY-WISE NO. OF PRIMARY, UPPER PRIMARY & COMPOSITE SCHOOLS

District	Govt./Provincialised				Recognised		Total
	Primary	Primary with UP	Upper Primary	Composite	Upper Primary	Composite	
BARPETA	1995	37	314	127	428	24	2925
BONGAIGAON	1162	31	153	26	238	4	1614
CACHAR	1855	43	256	60	161	4	2379
DARRANG	2001	36	172	80	276	5	2570
DHEMAJI	1136	30	138	18	289	16	1627
DHUBRI	1634	53	293	50	578	24	2632
DIBRUGARH	1302	54	183	51	106	3	1699
GOALPARA	1298	42	171	30	237	11	1789
GOLAGHAT	1093	40	195	49	176	4	1557
HAILAKANDI	1099	30	208	34	172	10	1553
JORHAT	1631	47	275	80	153	13	2199
KAMRUP	2321	81	355	176	363	26	3322
KARBI ANGLONG	1772	1	204	64	130	14	2185
KARIMGANJ	1429	53	187	38	156	21	1884
KOKRAJHAR	1565	14	142	18	229	2	1970
LAKHIMPUR	1505	51	287	90	406	43	2382
MARIGAON	1050	32	147	33	212	4	1478
NAGAON	2348	77	361	108	381	10	3285
NALBARI	1597	53	220	92	287	9	2258
N.C HILLS	755	0	108	15	70	9	957
SIVASAGAR	1759	70	248	110	88	13	2288
SONITPUR	1769	58	145	81	191	3	2247
TINSUKIA	989	8	146	32	70	5	1250
Total	35065	941	4908	1462	5397	277	48050

Note: District wise figures against 23 district as per DISE-2010-11. Primary includes new schools and EGS (already upgraded in 2010-11)

Source: DISE-2010-11

TABLE-4b : DISTRICT-WISE, CATEGORY-WISE NO. OF PRIMARY, UPPER PRIMARY & COMPOSITE SCHOOLS

District	Govt./Provincialised				Recognised		Total
	Primary	Primary with UP	Upper Primary	Composite	Upper Primary	Composite	
BAKSA	1188	25	178	36	260	4	1691
BARPETA	1663	33	263	116	366	23	2464
BONGAIGAON	701	26	110	19	166	4	1026
CACHAR	1855	43	256	60	161	4	2379
CHIRANG	718	7	60	10	91	0	886
DARRANG	970	22	74	56	153	4	1279
DHEMAJI	1136	30	138	18	289	16	1627
DHUBRI	1634	53	293	50	578	24	2632
DIBRUGARH	1302	54	183	51	106	3	1699
DIMA HASAO	755	0	108	15	70	9	957
GOALPARA	1298	42	171	30	237	11	1789
GOLAGHAT	1093	40	195	49	176	4	1557
HAILAKANDI	1099	30	208	34	172	10	1553
JORHAT	1631	47	275	80	153	13	2199
KAMRUP	2170	74	331	170	321	26	3092
KARBI ANGLONG	1772	1	204	64	130	14	2185
KARIMGANJ	1429	53	187	38	156	21	1884
KOKRAJHAR	1316	12	127	15	210	2	1682
LAKHIMPUR	1505	51	287	90	406	43	2382
MORIGAON	1050	32	147	33	212	4	1478
NAGAON	2348	77	361	108	381	10	3285
NALBARI	884	39	115	73	131	6	1248
SIVASAGAR	1759	70	248	110	88	13	2288
SONITPUR	1769	58	145	81	191	3	2247
TINSUKIA	989	8	146	32	70	5	1250
UDALGURI	1031	14	98	24	123	1	1291
Total	35065	941	4908	1462	5397	277	48050

Note: District wise figures against 26 districts .Primary includes new schools and EGS (already upgraded in 2010-11)

Source: DISE-2010-11 and master list of village.

TABLE-5a : DISTRICT-WISE, CATEGORY-WISE NO. OF TEACHERS IN PRIMARY, UPPER PRIMARY & COMPOSITE SCHOOLS

District	Govt./Provincialised				Recognised		Total
	Primary	Primary with UP	Upper Primary	Composite	Upper Primary	Composite	
BARPETA	3916	384	1945	1419	2865	257	10786
BONGAIGAON	3094	263	1021	392	1453	62	6285
CACHAR	3831	556	1825	688	1292	95	8287
DARRANG	3810	359	1279	1021	1774	41	8284
DHEMAJI	2189	264	961	290	2258	232	6194
DHUBRI	2492	308	1487	443	3786	222	8738
DIBRUGARH	2892	381	1069	579	583	34	5538
GOALPARA	2274	305	1117	260	1448	94	5498
GOLAGHAT	2280	331	1052	659	950	44	5316
HAILAKANDI	2491	333	1425	299	1145	147	5840
JORHAT	3374	405	1518	1131	894	177	7499
KAMRUP	6181	803	2545	1861	2365	268	14023
KARBI ANGLONG	2992	11	1067	848	715	198	5831
KARIMGANJ	2679	392	1116	364	1226	286	6063
KOKRAJHAR	2675	111	1038	426	1583	34	5867
LAKHIMPUR	4925	573	2094	1547	3007	679	12825
MARIGAON	1760	260	974	374	1511	66	4945
NAGAON	5658	790	2592	1212	2669	120	13041
NALBARI	3873	490	1723	1213	1841	107	9247
NC HILLS	3138	0	684	205	439	106	4572
SIVASAGAR	8773	1006	2618	1784	494	155	14830
SONITPUR	4038	648	1232	1132	1148	36	8234
TINSUKIA	2219	79	1037	523	385	45	4288
Total	81554	9052	33419	18670	35831	3505	182031

Note: District wise figures against 23 district as per DISE-2010-11.Primary includes new schools.

Source: DISE-2010-11

TABLE-5b : DISTRICT-WISE, CATEGORY-WISE NO. OF TEACHERS IN PRIMARY, UPPER PRIMARY & COMPOSITE SCHOOLS

District	Govt./Provincialised				Recognised		Total
	Primary	Primary with UP	Upper Primary	Composite	Upper Primary	Composite	
BAKSA	2391	198	1322	412	1788	40	6151
BARPETA	3174	349	1597	1294	2428	253	9095
BONGAIGAON	1638	219	728	287	988	62	3922
CACHAR	3831	556	1825	688	1292	95	8287
CHIRANG	1851	60	410	145	604	0	3070
DARRANG	1855	248	603	679	965	30	4380
DHEMAJI	2189	264	961	290	2258	232	6194
DHUBRI	2492	308	1487	443	3786	222	8738
DIBRUGARH	2892	381	1069	579	583	34	5538
DIMA HASAO	3138	0	684	205	439	106	4572
GOALPARA	2274	305	1117	260	1448	94	5498
GOLAGHAT	2280	331	1052	659	950	44	5316
HAILAKANDI	2491	333	1425	299	1145	147	5840
JORHAT	3374	405	1518	1131	894	177	7499
KAMRUP	5784	750	2365	1805	2060	268	13032
KARBI ANGLONG	2992	11	1067	848	715	198	5831
KARIMGANJ	2679	392	1116	364	1226	286	6063
KOKRAJHAR	2294	95	928	386	1444	34	5181
LAKHIMPUR	4925	573	2094	1547	3007	679	12825
MORIGAON	1760	260	974	374	1511	66	4945
NAGAON	5658	790	2592	1212	2669	120	13041
NALBARI	2607	380	922	982	795	71	5757
SIVASAGAR	8773	1006	2618	1784	494	155	14830
SONITPUR	4038	648	1232	1132	1148	36	8234
TINSUKIA	2219	79	1037	523	385	45	4288
UDALGURI	1955	111	676	342	809	11	3904
Total	81554	9052	33419	18670	35831	3505	182031

Note: District wise figures against 26 districts .Primary includes new schools.

Source: DISE-2010-11 and master list of village.

TABLE-6a : DISTRICT-WISE, CATEGORY-WISE NO. OF PRIMARY SCHOOLS & TEACHERS IN TEA GARDEN, VENTURE AND PRIVATE SCHOOLS

District	Primary						Upper Primary					
	Schools			Teachers			Schools			Teachers		
	Tea Garden Managed	Venture	Private	Tea Garden Managed	Venture	Private	Tea Garden Managed	Venture	Private	Tea Garden Managed	Venture	Private
BARPETA	1	604	21	3	1271	116	0	37	66		281	747
BONGAIGAON	0	443	29	0	943	92	0	26	40		350	454
CACHAR	0	406	18	0	936	68	0	51	58		705	761
DARRANG	26	530	15	62	1117	75	0	40	106		284	1215
DHEMAJI	0	424	16	0	926	89	0	21	42		176	456
DHUBRI	2	1232	16	3	2630	111	0	32	66		184	701
DIBRUGARH	142	130	21	343	296	64	0	22	68		226	589
GOALPARA	1	409	7	1	815	20	0	51	18		351	166
GOLAGHAT	1	308	29	1	677	113	0	21	100		134	1209
HAILAKANDI	0	517	9	0	1032	17	0	17	101		145	444
JORHAT	3	244	31	4	514	166	0	27	79		310	763
KAMRUP	0	602	40	0	1366	224	0	59	126		434	1436
KARBI ANGLONG	4	50	42	7	118	162	0	27	137		220	1408
KARIMGANJ	0	279	149	0	599	291	0	16	53		137	316
KOKRAJHAR	2	664	11	6	1485	45	0	7	46		47	567
LAKHIMPUR	11	437	23	31	1079	163	0	35	62		305	881
MARIGAON	0	313	17	0	788	99	0	9	35		91	424
NAGAON	31	570	23	74	1427	83	0	121	54		870	469
NALBARI	5	384	62	12	870	187	0	11	54		87	404
N.C. HILLS	0	6	10	0	33	42	0	3	18		49	252
SIVASAGAR	0	173	21	14	470	90	1	21	63	14	171	562
SONITPUR	98	431	17	234	968	90	0	52	66		380	803
TINSUKIA	122	166	36	371	374	162	0	43	118		484	1517
Total	449	9322	663	1166	20734	2569	1	749	1576	14	6421	16544

Note: District wise figures against 23 district as per DISE-2010-11. Primary includes new schools.

Source: DISE-2010-11

TABLE-6b : DISTRICT-WISE, CATEGORY-WISE NO. OF PRIMARY SCHOOLS & TEACHERS IN TEA GARDEN, VENTURE AND PRIVATE SCHOOLS

District	Primary						Upper Primary					
	Schools			Teachers			Schools			Teachers		
	Tea Garden Managed	Venture	Private	Tea Garden Managed	Venture	Private	Tea Garden Managed	Venture	Private	Tea Garden Managed	Venture	Private
BAKSA	6	410	35	3	929	112	0	16	40		144	385
BARPETA	0	486	16	0	1013	87	0	31	50		214	576
BONGAIGAON	0	283	12	0	589	42	0	18	26		242	299
CACHAR	0	406	18	62	936	68	0	51	58		705	761
CHIRANG	0	228	21	0	505	67	0	11	30		125	304
DARRANG	2	208	8	3	435	47	0	18	49		127	586
DHEMAJI	0	424	16	343	926	89	0	21	42		176	456
DHUBRI	2	1232	16	1	2630	111	0	32	66		184	701
DIBRUGARH	142	130	21	1	296	64	0	22	68		226	589
DIMA HASAO	0	6	10	0	33	42	0	3	18		49	252
GOALPARA	1	409	7	4	815	20	0	51	18		351	166
GOLAGHAT	1	308	29	0	677	113	0	21	100		134	1209
HAILAKANDI	0	517	9	7	1032	17	0	17	101		145	444
JORHAT	3	244	31	0	514	166	0	27	79		310	763
KAMRUP	0	522	38	6	1186	217	0	56	117		412	1329
KARBI ANGLONG	4	50	42	31	118	162	0	27	137		220	1408
KARIMGANJ	0	279	149	0	599	291	0	16	53		137	316
KOKRAJHAR	2	601	7	74	1343	28	0	4	30		30	418
LAKHIMPUR	11	437	23	12	1079	163	0	35	62		305	881
MORIGAON	0	313	17	0	788	99	0	9	35		91	424
NAGAON	31	570	23	0	1427	83	0	121	54		870	469
NALBARI	0	167	34	0	370	111	0	4	39		32	297
SIVASAGAR	0	173	21	0	470	90	1	21	63	14	171	562
SONITPUR	98	431	17	14	968	90	0	52	66		380	803
TINSUKIA	122	166	36	234	374	162	0	43	118		484	1517
UDALGURI	24	322	7	371	682	28	0	22	57		157	629
Total	449	9322	663	1166	20734	2569	1	749	1576	14	6421	16544

Note: District wise figures against 26 district . Primary includes new schools.

Source: DISE-2010-11 and master list of village.

TABLE-7a : DISTRICT-WISE, SEX-WISE, CLASS-WISE OVERALL ENROLMENT IN GOVT/PROVINCIALISED/RECOGNISED/LOCAL BODY SCHOOLS (CLASS-I-IV)

Districts	Class-I			Class-II			Class-III			Class-IV			Total (Class-I to Class-IV)		
	Boys	Girls	Total	Boys	Girls	Total	Boys	Girls	Total	Boys	Girls	Total	Boys	Girls	Total
BARPETA	27265	27468	54733	21759	22281	44040	19127	19895	39022	17594	18765	36359	85745	88409	174154
BONGAIGAON	15471	15335	30806	11686	11869	23555	10430	10661	21091	9208	9757	18965	46795	47622	94417
CACHAR	22142	21575	43717	21066	20454	41520	19469	19173	38642	18426	18167	36593	81103	79369	160472
DARRANG	25573	25638	51211	18896	19692	38588	16571	17596	34169	15185	16539	31724	76225	79467	155692
DHEMAJI	10027	10229	20256	7283	7464	14747	6637	7028	13665	6354	6381	12735	30301	31102	61403
DHUBRI	41210	40265	81475	29041	29424	58465	24207	24745	48952	20188	22050	42238	114646	116484	231130
DIBRUGRAH	13168	12895	26063	11047	10939	21986	10554	9984	20538	10104	9486	19590	44873	43304	88177
GOALPARA	19137	18502	37639	13754	13727	27481	11775	12329	24104	10364	10963	21327	55030	55521	110551
GOLAGHAT	9988	9835	19823	8892	8911	17803	8353	8317	16670	8230	8078	16308	35463	35141	70604
HAILAKANDI	10577	9994	20571	10094	9425	19519	8764	8501	17265	8012	7655	15667	37447	35575	73022
JORHAT	9528	9741	19269	8227	8562	16789	7978	8025	16003	7837	7318	15155	33570	33646	67216
KAMRUP	23755	24007	47762	20894	21235	42129	19792	20583	40375	19000	18732	37732	83441	84557	167998
KARBI ANGLONG	17346	17529	34875	12566	13015	25581	10432	10626	21058	8557	8817	17374	48901	49987	98888
KARIMGANJ	18166	17256	35422	16496	16118	32614	15437	14784	30221	14489	14078	28567	64588	62236	126824
KOKRAJHAR	16231	15552	31783	11965	11599	23564	10559	10695	21254	9781	9713	19494	48536	47559	96095
LAKHIMPUR	13873	14074	27947	11761	11581	23342	10522	10802	21324	9893	9781	19674	46049	46238	92287
MARIGAON	14905	14593	29498	12465	12656	25121	10872	11340	22212	9755	10427	20182	47997	49016	97013
NAGAON	38086	37764	75850	32301	32614	64915	29221	29955	59176	27778	29248	57026	127386	129581	256967
NALBARI	14963	14625	29588	11800	11642	23442	10926	10851	21777	10241	10208	20449	47930	47326	95256
NC HILLS	3265	3108	6373	2497	2451	4948	2121	2026	4147	1698	1712	3410	9581	9297	18878
SIVASAGAR	10907	10869	21776	9882	9875	19757	9156	9192	18348	8998	8405	17403	38943	38341	77284
SONITPUR	22340	21454	43794	18902	18645	37547	17199	17230	34429	16193	16101	32294	74634	73430	148064
TINSUKIA	14101	13922	28023	12044	12012	24056	10797	10604	21401	10088	9622	19710	47030	46160	93190
Total	412024	406230	818254	335318	336191	671509	300899	304944	605843	277973	282003	559976	1326214	1329368	2655582

Note: District wise figures against 23 district as per DISE-2010-11.

Source: DISE-2010-11

TABLE-7b : DISTRICT-WISE, SEX-WISE, CLASS-WISE OVERALL ENROLMENT IN GOVT/PROVINCIALISED/RECOGNISED/LOCAL BODY SCHOOLS (CLASS-I-IV)

Districts	Class-I			Class-II			Class-III			Class-IV			Total (Class-I to Class-IV)		
	Boys	Girls	Total	Boys	Girls	Total	Boys	Girls	Total	Boys	Girls	Total	Boys	Girls	Total
BAKSA	11307	11170	22477	9155	9335	18490	8431	8659	17090	7944	8054	15998	36837	37218	74055
BARPETA	24309	24503	48812	19206	19573	38779	16828	17434	34262	15422	16364	31786	75765	77874	153639
BONGAIGAON	10493	10302	20795	8007	8066	16073	7001	7258	14259	6166	6641	12807	31667	32267	63934
CACHAR	22142	21575	43717	21066	20454	41520	19469	19173	38642	18426	18167	36593	81103	79369	160472
CHIRANG	8041	7959	16000	5590	5696	11286	5105	5125	10230	4641	4640	9281	23377	23420	46797
DARRANG	15897	15945	31842	11171	11792	22963	9283	10276	19559	8423	9651	18074	44774	47664	92438
DHEMAJI	10027	10229	20256	7283	7464	14747	6637	7028	13665	6354	6381	12735	30301	31102	61403
DHUBRI	41210	40265	81475	29041	29424	58465	24207	24745	48952	20188	22050	42238	114646	116484	231130
DIBRUGARH	13168	12895	26063	11047	10939	21986	10554	9984	20538	10104	9486	19590	44873	43304	88177
DIMA HASAO	3265	3108	6373	2497	2451	4948	2121	2026	4147	1698	1712	3410	9581	9297	18878
GOALPARA	19137	18502	37639	13754	13727	27481	11775	12329	24104	10364	10963	21327	55030	55521	110551
GOLAGHAT	9988	9835	19823	8892	8911	17803	8353	8317	16670	8230	8078	16308	35463	35141	70604
HAILAKANDI	10577	9994	20571	10094	9425	19519	8764	8501	17265	8012	7655	15667	37447	35575	73022
JORHAT	9528	9741	19269	8227	8562	16789	7978	8025	16003	7837	7318	15155	33570	33646	67216
KAMRUP	22310	22572	44882	19733	20031	39764	18659	19428	38087	17848	17720	35568	78550	79751	158301
KARBI ANGLONG	17346	17529	34875	12566	13015	25581	10432	10626	21058	8557	8817	17374	48901	49987	98888
KARIMGANJ	18166	17256	35422	16496	16118	32614	15437	14784	30221	14489	14078	28567	64588	62236	126824
KOKRAJHAR	13286	12751	26037	10166	9818	19984	8966	9050	18016	8286	8285	16571	40704	39904	80608
LAKHIMPUR	13873	14074	27947	11761	11581	23342	10522	10802	21324	9893	9781	19674	46049	46238	92287
MORIGAON	14905	14593	29498	12465	12656	25121	10872	11340	22212	9755	10427	20182	47997	49016	97013
NAGAON	38086	37764	75850	32301	32614	64915	29221	29955	59176	27778	29248	57026	127386	129581	256967
NALBARI	7939	7730	15669	6247	6107	12354	5844	5731	11575	5517	5471	10988	25547	25039	50586
SIVASAGAR	10907	10869	21776	9882	9875	19757	9156	9192	18348	8998	8405	17403	38943	38341	77284
SONITPUR	22340	21454	43794	18902	18645	37547	17199	17230	34429	16193	16101	32294	74634	73430	148064
TINSUKIA	14101	13922	28023	12044	12012	24056	10797	10604	21401	10088	9622	19710	47030	46160	93190
UDALGURI	9676	9693	19369	7725	7900	15625	7288	7322	14610	6762	6888	13650	31451	31803	63254
Total	412024	406230	818254	335318	336191	671509	300899	304944	605843	277973	282003	559976	1326214	1329368	2655582

Note: District wise figures against 26 districts.

Source: DISE-2010-11 and master list of village.

TABLE-8a : DISTRICT-WISE, SEX-WISE, CLASS-WISE OVERALL ENROLMENT IN GOVT/PROVINCIALISED/RECOGNISED/LOCAL BODY SCHOOLS (CLASS-V-VIII)

Districts	Class-V			Class-VI			Class-VII			Total (Class-V to Class-VII)			Class-VIII			Total (Class-I to Class-VIII)		
	Boys	Girls	Total	Boys	Girls	Total	Boys	Girls	Total	Boys	Girls	Total	Boys	Girls	Total	Boys	Girls	Total
BARPETA	20790	22556	43346	19316	21045	40361	17908	20333	38241	58014	63934	121948	14222	16342	30564	157981	168685	326666
BONGAIGAON	10920	11387	22307	9712	10408	20120	9104	9810	18914	29736	31605	61341	7894	8608	16502	84425	87835	172260
CACHAR	16855	16312	33167	15837	15856	31693	15774	15932	31706	48466	48100	96566	7818	8860	16678	137387	136329	273716
DARRANG	14868	16106	30974	13800	14982	28782	13248	14582	27830	41916	45670	87586	10809	11695	22504	128950	136832	265782
DHEMAJI	9212	9421	18633	9025	9412	18437	9027	9109	18136	27264	27942	55206	6593	6880	13473	64158	65924	130082
DHUBRI	23750	27534	51284	21715	25100	46815	19815	23498	43313	65280	76132	141412	13085	15506	28591	193011	208122	401133
DIBRUGRAH	9950	9175	19125	9518	9136	18654	8924	8806	17730	28392	27117	55509	6451	6491	12942	79716	76912	156628
GOALPARA	10631	12326	22957	10092	12134	22226	9280	11384	20664	30003	35844	65847	6177	7299	13476	91210	98664	189874
GOLAGHAT	9117	8855	17972	9142	8975	18117	9231	8708	17939	27490	26538	54028	8608	8708	17316	71561	70387	141948
HAILAKANDI	7708	7555	15263	7844	7569	15413	7940	7905	15845	23492	23029	46521	2896	3399	6295	63835	62003	125838
JORHAT	9060	8474	17534	8920	8601	17521	9095	8635	17730	27075	25710	52785	8013	8470	16483	68658	67826	136484
KAMRJP	21850	21882	43732	20826	21180	42006	20338	21065	41403	63014	64127	127141	19370	20921	40291	165825	169605	335430
KARBI ANGLONG	8106	8234	16340	7993	7725	15718	7420	7468	14888	23519	23427	46946	7867	7989	15856	80287	81403	161690
KARIMGANJ	13247	13905	27152	12646	13057	25703	11735	12932	24667	37628	39894	77522	5813	6033	11846	108029	108163	216192
KOKRAJHAR	10989	10876	21865	9905	10051	19956	9666	9922	19588	30560	30849	61409	9435	9205	18640	88531	87613	176144
LAKHIMPUR	12721	12587	25308	12196	12158	24354	11745	11896	23641	36662	36641	73303	9065	9675	18740	91776	92554	184330
MARIGAON	9643	11595	21238	9164	11167	20331	8793	10493	19286	27600	33255	60855	5755	7395	13150	81352	89666	171018
NAGAON	25653	29172	54825	24433	28957	53390	23270	29146	52416	73356	87275	160631	15925	21001	36926	216667	237857	454524
NALBARI	13526	13780	27306	13104	13206	26310	12764	13276	26040	39394	40262	79656	10745	11838	22583	98069	99426	197495
NC HILLS	1907	1922	3829	1805	1886	3691	1790	1838	3628	5502	5646	11148	1533	1561	3094	16616	16504	33120
SIVASAGAR	9194	8615	17809	8630	8265	16895	8679	8143	16822	26503	25023	51526	7484	7858	15342	72930	71222	144152
SONITPUR	15436	14548	29984	14081	13982	28063	13681	13629	27310	43198	42159	85357	11464	11831	23295	129296	127420	256716
TINSUKIA	9243	8736	17979	8905	8454	17359	8561	8200	16761	26709	25390	52099	7499	7679	15178	81238	79229	160467
Total	294376	305553	599929	278609	293306	571915	267788	286710	554498	840773	885569	1726342	204521	225244	429765	2371508	2440181	4811689

Note: District wise figures against 23 district as per DISE-2010-11.

Source: DISE-2010-11

TABLE-8b : DISTRICT-WISE, SEX-WISE, CLASS-WISE OVERALL ENROLMENT IN GOVT/PROVINCIALISED/RECOGNISED/LOCAL BODY SCHOOLS (CLASS-V-VIII)

Districts	Class-V			Class-VI			Class-VII			Total (Class-V to Class-VII)			Class-VIII			Total (Class-I to Class-VIII)		
	Boys	Girls	Total	Boys	Girls	Total	Boys	Girls	Total	Boys	Girls	Total	Boys	Girls	Total	Boys	Girls	Total
BAKSA	10338	10461	20799	9957	10014	19971	9557	9838	19395	29852	30313	60165	8006	8588	16594	74695	76119	150814
BARPETA	18213	19814	38027	16678	18464	35142	15406	17749	33155	50297	56027	106324	11995	13961	25956	138057	147862	285919
BONGAIGAON	7312	7832	15144	6611	7291	13902	6151	6761	12912	20074	21884	41958	5402	5979	11381	57143	60130	117273
CACHAR	16855	16312	33167	15837	15856	31693	15774	15932	31706	48466	48100	96566	7818	8860	16678	137387	136329	273716
CHIRANG	5093	5080	10173	4464	4488	8952	4316	4422	8738	13873	13990	27863	3832	3932	7764	41082	41342	82424
DARRANG	7799	9067	16866	7180	8338	15518	6918	7908	14826	21897	25313	47210	5854	6481	12335	72525	79458	151983
DHEMAJI	9212	9421	18633	9025	9412	18437	9027	9109	18136	27264	27942	55206	6593	6880	13473	64158	65924	130082
DHUBRI	23750	27534	51284	21715	25100	46815	19815	23498	43313	65280	76132	141412	13085	15506	28591	193011	208122	401133
DIBRUGARH	9950	9175	19125	9518	9136	18654	8924	8806	17730	28392	27117	55509	6451	6491	12942	79716	76912	156628
DIMA HASAO	1907	1922	3829	1805	1886	3691	1790	1838	3628	5502	5646	11148	1533	1561	3094	16616	16504	33120
GOALPARA	10631	12326	22957	10092	12134	22226	9280	11384	20664	30003	35844	65847	6177	7299	13476	91210	98664	189874
GOLAGHAT	9117	8855	17972	9142	8975	18117	9231	8708	17939	27490	26538	54028	8608	8708	17316	71561	70387	141948
HAILAKANDI	7708	7555	15263	7844	7569	15413	7940	7905	15845	23492	23029	46521	2896	3399	6295	63835	62003	125838
JORHAT	9060	8474	17534	8920	8601	17521	9095	8635	17730	27075	25710	52785	8013	8470	16483	68658	67826	136484
KAMRUP	20420	20553	40973	19485	19890	39375	19025	19713	38738	58930	60156	119086	18198	19557	37755	155678	159464	315142
KARBI ANGLONG	8106	8234	16340	7993	7725	15718	7420	7468	14888	23519	23427	46946	7867	7989	15856	80287	81403	161690
KARIMGANJ	13247	13905	27152	12646	13057	25703	11735	12932	24667	37628	39894	77522	5813	6033	11846	108029	108163	216192
KOKRAJHAR	9570	9451	19021	8598	8771	17369	8359	8609	16968	26527	26831	53358	8164	7972	16136	75395	74707	150102
LAKHIMPUR	12721	12587	25308	12196	12158	24354	11745	11896	23641	36662	36641	73303	9065	9675	18740	91776	92554	184330
MORIGAON	9643	11595	21238	9164	11167	20331	8793	10493	19286	27600	33255	60855	5755	7395	13150	81352	89666	171018
NAGAON	25653	29172	54825	24433	28957	53390	23270	29146	52416	73356	87275	160631	15925	21001	36926	216667	237857	454524
NALBARI	7129	7290	14419	7070	6972	14042	6966	7314	14280	21165	21576	42741	6069	6925	12994	52781	53540	106321
SIVASAGAR	9194	8615	17809	8630	8265	16895	8679	8143	16822	26503	25023	51526	7484	7858	15342	72930	71222	144152
SONITPUR	15436	14548	29984	14081	13982	28063	13681	13629	27310	43198	42159	85357	11464	11831	23295	129296	127420	256716
TINSUKIA	9243	8736	17979	8905	8454	17359	8561	8200	16761	26709	25390	52099	7499	7679	15178	81238	79229	160467
UDALGURI	7069	7039	14108	6620	6644	13264	6330	6674	13004	20019	20357	40376	4955	5214	10169	56425	57374	113799
Total	294376	305553	599929	278609	293306	571915	267788	286710	554498	840773	885569	1726342	204521	225244	429765	2371508	2440181	4811689

Note: District wise figures against 26 districts.

Source: DISE-2010-11 and master list of village.

TABLE-9a : DISTRICT-WISE, SEX-WISE, CLASS-WISE SC ENROLMENT IN GOVT/PROVINCIALISED/RECOGNISED/LOCAL BODY SCHOOLS (CLASS-I-IV)

District	Class-I			Class-II			Class-III			Class-IV			Total (Class-I to IV)		
	Boys	Girls	Total	Boys	Girls	Total	Boys	Girls	Total	Boys	Girls	Total	Boys	Girls	Total
BARPETA	1283	1299	2582	1204	1169	2373	1152	1221	2373	1132	1143	2275	4771	4832	9603
BONGAIGAON	1813	1799	3612	1508	1484	2992	1400	1338	2738	1241	1284	2525	5962	5905	11867
CACHAR	4625	4510	9135	4501	4188	8689	4138	4025	8163	3973	3853	7826	17237	16576	33813
DARRANG	1292	1340	2632	1163	1114	2277	1058	1045	2103	1055	947	2002	4568	4446	9014
DHEMAJI	1071	1028	2099	715	703	1418	608	641	1249	567	579	1146	2961	2951	5912
DHUBRI	1004	991	1995	905	865	1770	813	822	1635	725	705	1430	3447	3383	6830
DIBRUGRAH	732	763	1495	702	714	1416	731	687	1418	651	643	1294	2816	2807	5623
GOALPARA	708	695	1403	559	597	1156	533	520	1053	559	543	1102	2359	2355	4714
GOLAGHAT	730	712	1442	642	669	1311	690	680	1370	703	659	1362	2765	2720	5485
HAILAKANDI	1292	1180	2472	1234	1187	2421	1127	1066	2193	965	961	1926	4618	4394	9012
JORHAT	1081	1103	2184	927	953	1880	824	915	1739	836	805	1641	3668	3776	7444
KAMRUP	3053	3030	6083	2752	2705	5457	2750	2720	5470	2651	2546	5197	11206	11001	22207
KARBI ANGLONG	1145	1148	2293	929	945	1874	861	869	1730	815	829	1644	3750	3791	7541
KARIMGANJ	2482	2458	4940	2354	2257	4611	2294	2120	4414	2173	2089	4262	9303	8924	18227
KOKRAJHAR	530	496	1026	447	390	837	440	401	841	411	397	808	1828	1684	3512
LAKHIMPUR	1286	1303	2589	1120	1042	2162	1092	1078	2170	993	991	1984	4491	4414	8905
MARIGAON	1785	1747	3532	1573	1548	3121	1438	1467	2905	1356	1334	2690	6152	6096	12248
NAGAON	3798	3858	7656	3518	3395	6913	3453	3254	6707	3373	3220	6593	14142	13727	27869
NALBARI	1499	1489	2988	1271	1315	2586	1185	1207	2392	1075	1092	2167	5030	5103	10133
NC HILLS	165	187	352	119	132	251	133	126	259	114	124	238	531	569	1100
SIVASAGAR	481	532	1013	505	471	976	482	452	934	476	448	924	1944	1903	3847
SONITPUR	1650	1488	3138	1347	1369	2716	1323	1264	2587	1316	1285	2601	5636	5406	11042
TINSUKIA	596	532	1128	514	524	1038	496	448	944	459	512	971	2065	2016	4081
Total	34101	33688	67789	30509	29736	60245	29021	28366	57387	27619	26989	54608	121250	118779	240029

Note: District wise figures against 23 district as per DISE-2010-11.

Source: DISE-2010-11

TABLE-9b : DISTRICT-WISE, SEX-WISE, CLASS-WISE SC ENROLMENT IN GOVT/PROVINCIALISED/RECOGNISED/LOCAL BODY SCHOOLS (CLASS-I-IV)

District	Class-I			Class-II			Class-III			Class-IV			Total (Class-I to IV)		
	Boys	Girls	Total	Boys	Girls	Total	Boys	Girls	Total	Boys	Girls	Total	Boys	Girls	Total
BAKSA	1348	1298	2646	1123	1130	2253	1003	1022	2025	942	916	1858	4416	4366	8782
BARPETA	1050	1071	2121	990	963	1953	947	1029	1976	968	935	1903	3955	3998	7953
BONGAIGAON	1202	1168	2370	1015	994	2009	959	900	1859	846	876	1722	4022	3938	7960
CACHAR	4625	4510	9135	4501	4188	8689	4138	4025	8163	3973	3853	7826	17237	16576	33813
CHIRANG	714	739	1453	552	558	1110	508	503	1011	456	464	920	2230	2264	4494
DARRANG	634	637	1271	530	505	1035	485	516	1001	491	428	919	2140	2086	4226
DHEMAJI	1071	1028	2099	715	703	1418	608	641	1249	567	579	1146	2961	2951	5912
DHUBRI	1004	991	1995	905	865	1770	813	822	1635	725	705	1430	3447	3383	6830
DIBRUGARH	732	763	1495	702	714	1416	731	687	1418	651	643	1294	2816	2807	5623
DIMA HASAO	165	187	352	119	132	251	133	126	259	114	124	238	531	569	1100
GOALPARA	708	695	1403	559	597	1156	533	520	1053	559	543	1102	2359	2355	4714
GOLAGHAT	730	712	1442	642	669	1311	690	680	1370	703	659	1362	2765	2720	5485
HAILAKANDI	1292	1180	2472	1234	1187	2421	1127	1066	2193	965	961	1926	4618	4394	9012
JORHAT	1081	1103	2184	927	953	1880	824	915	1739	836	805	1641	3668	3776	7444
KAMRUP	2881	2846	5727	2615	2559	5174	2590	2582	5172	2488	2422	4910	10574	10409	20983
KARBI ANGLONG	1145	1148	2293	929	945	1874	861	869	1730	815	829	1644	3750	3791	7541
KARIMGANJ	2482	2458	4940	2354	2257	4611	2294	2120	4414	2173	2089	4262	9303	8924	18227
KOKRAJHAR	427	388	815	388	322	710	373	336	709	350	341	691	1538	1387	2925
LAKHIMPUR	1286	1303	2589	1120	1042	2162	1092	1078	2170	993	991	1984	4491	4414	8905
MORIGAON	1785	1747	3532	1573	1548	3121	1438	1467	2905	1356	1334	2690	6152	6096	12248
NAGAON	3798	3858	7656	3518	3395	6913	3453	3254	6707	3373	3220	6593	14142	13727	27869
NALBARI	556	603	1159	499	537	1036	547	515	1062	460	508	968	2062	2163	4225
SIVASAGAR	481	532	1013	505	471	976	482	452	934	476	448	924	1944	1903	3847
SONITPUR	1650	1488	3138	1347	1369	2716	1323	1264	2587	1316	1285	2601	5636	5406	11042
TINSUKIA	596	532	1128	514	524	1038	496	448	944	459	512	971	2065	2016	4081
UDALGURI	658	703	1361	633	609	1242	573	529	1102	564	519	1083	2428	2360	4788
Total	34101	33688	67789	30509	29736	60245	29021	28366	57387	27619	26989	54608	121250	118779	240029

Note: District wise figures against 26 districts.

Source: DISE-2010-11 and master list of village.

TABLE-10a : DISTRICT-WISE, SEX-WISE, CLASS-WISE SC ENROLMENT IN GOVT/PROVINCIALISED/RECOGNISED/LOCAL BODY SCHOOLS (CLASS-V-VIII)

District	Class-V			Class-VI			Class-VII			Total (Class-V to VII)			Class-VIII			Total (Class-I-VIII)		
	Boys	Girls	Total	Boys	Girls	Total	Boys	Girls	Total	Boys	Girls	Total	Boys	Girls	Total	Boys	Girls	Total
BARPETA	1505	1458	2963	1383	1514	2897	1243	1469	2712	4131	4441	8572	1171	1167	2338	10073	10440	20513
BONGAIGAON	1512	1492	3004	1409	1375	2784	1286	1240	2526	4207	4107	8314	1151	1229	2380	11320	11241	22561
CACHAR	3597	3233	6830	3212	3226	6438	3225	3168	6393	10034	9627	19661	1735	1970	3705	29006	28173	57179
DARRANG	1204	1195	2399	1103	1156	2259	1046	1073	2119	3353	3424	6777	774	960	1734	8695	8830	17525
DHEMAJI	942	999	1941	898	964	1862	955	929	1884	2795	2892	5687	668	711	1379	6424	6554	12978
DHUBRI	1020	1000	2020	1001	995	1996	945	1068	2013	2966	3063	6029	766	907	1673	7179	7353	14532
DIBRUGRAH	661	625	1286	644	585	1229	618	581	1199	1923	1791	3714	553	489	1042	5292	5087	10379
GOALPARA	674	668	1342	635	674	1309	588	626	1214	1897	1968	3865	443	441	884	4699	4764	9463
GOLAGHAT	772	870	1642	726	826	1552	811	800	1611	2309	2496	4805	846	891	1737	5920	6107	12027
HAILAKANDI	963	900	1863	1011	927	1938	988	991	1979	2962	2818	5780	497	526	1023	8077	7738	15815
JORHAT	1149	1131	2280	1161	1111	2272	1116	1103	2219	3426	3345	6771	911	1054	1965	8005	8175	16180
KAMRUP	2860	2908	5768	2818	2842	5660	2558	2682	5240	8236	8432	16668	2449	2762	5211	21891	22195	44086
KARBI ANGLONG	926	972	1898	987	955	1942	876	1027	1903	2789	2954	5743	806	987	1793	7345	7732	15077
KARIMGANJ	2108	2106	4214	2022	1888	3910	1869	1914	3783	5999	5908	11907	1034	1159	2193	16336	15991	32327
KOKRAJHAR	561	574	1135	468	547	1015	462	503	965	1491	1624	3115	588	554	1142	3907	3862	7769
LAKHIMPUR	1327	1358	2685	1294	1206	2500	1218	1198	2416	3839	3762	7601	1025	1113	2138	9355	9289	18644
MARIGAON	1553	1551	3104	1461	1516	2977	1436	1460	2896	4450	4527	8977	1196	1291	2487	11798	11914	23712
NAGAON	3759	3442	7201	3627	3697	7324	3654	3810	7464	11040	10949	21989	2564	2805	5369	27746	27481	55227
NALBARI	1501	1651	3152	1542	1629	3171	1430	1572	3002	4473	4852	9325	1178	1375	2553	10681	11330	22011
NC HILLS	89	100	189	99	75	174	80	88	168	268	263	531	90	91	181	889	923	1812
SIVASAGAR	556	583	1139	560	617	1177	556	526	1082	1672	1726	3398	413	549	962	4029	4178	8207
SONITPUR	1529	1421	2950	1521	1467	2988	1396	1403	2799	4446	4291	8737	1329	1334	2663	11411	11031	22442
TINSUKIA	519	458	977	513	493	1006	467	505	972	1499	1456	2955	399	436	835	3963	3908	7871
Total	31287	30695	61982	30095	30285	60380	28823	29736	58559	90205	90716	180921	22586	24801	47387	234041	234296	468337

Note: District wise figures against 23 district as per DISE-2010-11.

Source: DISE-2010-11

TABLE-10b : DISTRICT-WISE, SEX-WISE, CLASS-WISE SC ENROLMENT IN GOVT/PROVINCIALISED/RECOGNISED/LOCAL BODY SCHOOLS (CLASS-V-VIII)

District	Class-V			Class-VI			Class-VII			Total (Class-V to VII)			Class-VIII			Total (Class-I-VIII)		
	Boys	Girls	Total	Boys	Girls	Total	Boys	Girls	Total	Boys	Girls	Total	Boys	Girls	Total	Boys	Girls	Total
BAKSA	1137	1236	2373	1227	1179	2406	1055	1151	2206	3419	3566	6985	825	851	1676	8660	8783	17443
BARPETA	1283	1226	2509	1106	1267	2373	1002	1222	2224	3391	3715	7106	981	960	1941	8327	8673	17000
BONGAIGAON	1041	1045	2086	987	996	1983	923	855	1778	2951	2896	5847	870	988	1858	7843	7822	15665
CACHAR	3597	3233	6830	3212	3226	6438	3225	3168	6393	10034	9627	19661	1735	1970	3705	29006	28173	57179
CHIRANG	557	529	1086	483	447	930	417	444	861	1457	1420	2877	334	281	615	4021	3965	7986
DARRANG	533	536	1069	479	514	993	458	473	931	1470	1523	2993	343	455	798	3953	4064	8017
DHEMAJI	942	999	1941	898	964	1862	955	929	1884	2795	2892	5687	668	711	1379	6424	6554	12978
DHUBRI	1020	1000	2020	1001	995	1996	945	1068	2013	2966	3063	6029	766	907	1673	7179	7353	14532
DIBRUGARH	661	625	1286	644	585	1229	618	581	1199	1923	1791	3714	553	489	1042	5292	5087	10379
DIMA HASAO	89	100	189	99	75	174	80	88	168	268	263	531	90	91	181	889	923	1812
GOALPARA	674	668	1342	635	674	1309	588	626	1214	1897	1968	3865	443	441	884	4699	4764	9463
GOLAGHAT	772	870	1642	726	826	1552	811	800	1611	2309	2496	4805	846	891	1737	5920	6107	12027
HAILAKANDI	963	900	1863	1011	927	1938	988	991	1979	2962	2818	5780	497	526	1023	8077	7738	15815
JORHAT	1149	1131	2280	1161	1111	2272	1116	1103	2219	3426	3345	6771	911	1054	1965	8005	8175	16180
KAMRUP	2708	2770	5478	2671	2699	5370	2440	2547	4987	7819	8016	15835	2340	2635	4975	20733	21060	41793
KARBI ANGLONG	926	972	1898	987	955	1942	876	1027	1903	2789	2954	5743	806	987	1793	7345	7732	15077
KARIMGANJ	2108	2106	4214	2022	1888	3910	1869	1914	3783	5999	5908	11907	1034	1159	2193	16336	15991	32327
KOKRAJHAR	475	492	967	407	479	886	408	444	852	1290	1415	2705	535	514	1049	3363	3316	6679
LAKHIMPUR	1327	1358	2685	1294	1206	2500	1218	1198	2416	3839	3762	7601	1025	1113	2138	9355	9289	18644
MORIGAON	1553	1551	3104	1461	1516	2977	1436	1460	2896	4450	4527	8977	1196	1291	2487	11798	11914	23712
NAGAON	3759	3442	7201	3627	3697	7324	3654	3810	7464	11040	10949	21989	2564	2805	5369	27746	27481	55227
NALBARI	738	785	1523	739	840	1579	734	803	1537	2211	2428	4639	652	858	1510	4925	5449	10374
SIVASAGAR	556	583	1139	560	617	1177	556	526	1082	1672	1726	3398	413	549	962	4029	4178	8207
SONITPUR	1529	1421	2950	1521	1467	2988	1396	1403	2799	4446	4291	8737	1329	1334	2663	11411	11031	22442
TINSUKIA	519	458	977	513	493	1006	467	505	972	1499	1456	2955	399	436	835	3963	3908	7871
UDALGURI	671	659	1330	624	642	1266	588	600	1188	1883	1901	3784	431	505	936	4742	4766	9508
Total	31287	30695	61982	30095	30285	60380	28823	29736	58559	90205	90716	180921	22586	24801	47387	234041	234296	468337

Note: District wise figures against 26 districts.

Source: DISE-2010-11 and master list of village.

TABLE-11a : DISTRICT-WISE, SEX-WISE, CLASS-WISE ST ENROLMENT IN GOVT/PROVINCIALISED/RECOGNISED/LOCAL BODY SCHOOLS (CLASS-I-IV)

District	Class-I			Class-II			Class-III			Class-IV			Total (Class-I to IV)		
	Boys	Girls	Total	Boys	Girls	Total	Boys	Girls	Total	Boys	Girls	Total	Boys	Girls	Total
BARPETA	1269	1346	2615	1095	1130	2225	1038	1067	2105	998	1033	2031	4400	4576	8976
BONGAIGAON	1561	1573	3134	1121	1217	2338	1106	1119	2225	1052	1043	2095	4840	4952	9792
CACHAR	1153	1132	2285	1017	1007	2024	985	906	1891	856	877	1733	4011	3922	7933
DARRANG	2773	2933	5706	2321	2419	4740	2269	2379	4648	2147	2233	4380	9510	9964	19474
DHEMAJI	5532	5763	11295	4052	4219	8271	3592	3952	7544	3412	3459	6871	16588	17393	33981
DHUBRI	165	142	307	133	113	246	94	100	194	96	103	199	488	458	946
DIBRUGRAH	834	884	1718	747	766	1513	760	755	1515	756	690	1446	3097	3095	6192
GOALPARA	3235	3164	6399	2481	2341	4822	2280	2260	4540	2111	2186	4297	10107	9951	20058
GOLAGHAT	1482	1564	3046	1292	1285	2577	1153	1181	2334	1116	1143	2259	5043	5173	10216
HAILAKANDI	512	419	931	499	387	886	441	375	816	424	328	752	1876	1509	3385
JORHAT	1842	1954	3796	1486	1512	2998	1452	1449	2901	1256	1339	2595	6036	6254	12290
KAMRUP	3687	3584	7271	3115	3229	6344	2910	3105	6015	2930	2810	5740	12642	12728	25370
KARBI ANGLONG	12185	12381	24566	8553	8784	17337	6936	7183	14119	5514	5602	11116	33188	33950	67138
KARIMGANJ	423	371	794	388	374	762	372	330	702	423	334	757	1606	1409	3015
KOKRAJHAR	5580	5498	11078	3831	3924	7755	3607	3704	7311	3415	3384	6799	16433	16510	32943
LAKHIMPUR	3971	4093	8064	3294	3177	6471	2879	2911	5790	2626	2580	5206	12770	12761	25531
MARIGAON	1972	1808	3780	1761	1624	3385	1623	1603	3226	1580	1593	3173	6936	6628	13564
NAGAON	2043	1877	3920	1811	1676	3487	1676	1651	3327	1649	1587	3236	7179	6791	13970
NALBARI	3045	3064	6109	2352	2398	4750	2188	2162	4350	2079	2064	4143	9664	9688	19352
NC HILLS	2572	2418	4990	1957	1931	3888	1581	1527	3108	1265	1262	2527	7375	7138	14513
SIVASAGAR	594	563	1157	551	536	1087	519	505	1024	452	468	920	2116	2072	4188
SONITPUR	3486	3500	6986	2692	2752	5444	2458	2609	5067	2340	2298	4638	10976	11159	22135
TINSUKIA	1024	1011	2035	828	899	1727	774	833	1607	815	820	1635	3441	3563	7004
Total	60940	61042	121982	47377	47700	95077	42693	43666	86359	39312	39236	78548	190322	191644	381966

Note: District wise figures against 23 district as per DISE-2010-11.

Source: DISE-2010-11

TABLE-11b : DISTRICT-WISE, SEX-WISE, CLASS-WISE ST ENROLMENT IN GOVT/PROVINCIALISED/RECOGNISED/LOCAL BODY SCHOOLS (CLASS-I-IV)

District	Class-I			Class-II			Class-III			Class-IV			Total (Class-I to IV)		
	Boys	Girls	Total	Boys	Girls	Total	Boys	Girls	Total	Boys	Girls	Total	Boys	Girls	Total
BAKSA	4279	4330	8609	3396	3468	6864	3131	3200	6331	3048	3032	6080	13854	14030	27884
BARPETA	321	298	619	249	254	503	257	244	501	227	253	480	1054	1049	2103
BONGAIGAON	221	213	434	148	186	334	171	146	317	153	163	316	693	708	1401
CACHAR	1153	1132	2285	1017	1007	2024	985	906	1891	856	877	1733	4011	3922	7933
CHIRANG	3114	3110	6224	2002	2056	4058	1837	1945	3782	1774	1698	3472	8727	8809	17536
DARRANG	139	131	270	101	114	215	103	93	196	86	76	162	429	414	843
DHEMAJI	5532	5763	11295	4052	4219	8271	3592	3952	7544	3412	3459	6871	16588	17393	33981
DHUBRI	165	142	307	133	113	246	94	100	194	96	103	199	488	458	946
DIBRUGARH	834	884	1718	747	766	1513	760	755	1515	756	690	1446	3097	3095	6192
DIMA HASAO	2572	2418	4990	1957	1931	3888	1581	1527	3108	1265	1262	2527	7375	7138	14513
GOALPARA	3235	3164	6399	2481	2341	4822	2280	2260	4540	2111	2186	4297	10107	9951	20058
GOLAGHAT	1482	1564	3046	1292	1285	2577	1153	1181	2334	1116	1143	2259	5043	5173	10216
HAILAKANDI	512	419	931	499	387	886	441	375	816	424	328	752	1876	1509	3385
JORHAT	1842	1954	3796	1486	1512	2998	1452	1449	2901	1256	1339	2595	6036	6254	12290
KAMRUP	3098	3019	6117	2678	2751	5429	2514	2645	5159	2492	2399	4891	10782	10814	21596
KARBI ANGLONG	12185	12381	24566	8553	8784	17337	6936	7183	14119	5514	5602	11116	33188	33950	67138
KARIMGANJ	423	371	794	388	374	762	372	330	702	423	334	757	1606	1409	3015
KOKRAJHAR	3822	3771	7593	2819	2916	5735	2720	2751	5471	2557	2582	5139	11918	12020	23938
LAKHIMPUR	3971	4093	8064	3294	3177	6471	2879	2911	5790	2626	2580	5206	12770	12761	25531
MORIGAON	1972	1808	3780	1761	1624	3385	1623	1603	3226	1580	1593	3173	6936	6628	13564
NAGAON	2043	1877	3920	1811	1676	3487	1676	1651	3327	1649	1587	3236	7179	6791	13970
NALBARI	287	324	611	222	267	489	219	226	445	223	207	430	951	1024	1975
SIVASAGAR	594	563	1157	551	536	1087	519	505	1024	452	468	920	2116	2072	4188
SONITPUR	3486	3500	6986	2692	2752	5444	2458	2609	5067	2340	2298	4638	10976	11159	22135
TINSUKIA	1024	1011	2035	828	899	1727	774	833	1607	815	820	1635	3441	3563	7004
UDALGURI	2634	2802	5436	2220	2305	4525	2166	2286	4452	2061	2157	4218	9081	9550	18631
Total	60940	61042	121982	47377	47700	95077	42693	43666	86359	39312	39236	78548	190322	191644	381966

Note: District wise figures against 26 districts.

Source: DISE-2010-11 and master list of village.

TABLE-12a : DISTRICT-WISE, SEX-WISE, CLASS-WISE ST ENROLMENT IN GOVT/PROVINCIALISED/RECOGNISED/LOCAL BODY SCHOOLS (CLASS-V-VIII)

District	Class-V			Class-VI			Class-VII			Total (Class-V to Class-VII)			Class-VIII			Total (Class-I to Class-VIII)		
	Boys	Girls	Total	Boys	Girls	Total	Boys	Girls	Total	Boys	Girls	Total	Boys	Girls	Total	Boys	Girls	Total
BARPETA	1496	1503	2999	1516	1465	2981	1470	1448	2918	4482	4416	8898	1431	1448	2879	10313	10440	20753
BONGAIGAON	1366	1377	2743	1220	1207	2427	1240	1208	2448	3826	3792	7618	1116	1176	2292	9782	9920	19702
CACHAR	461	417	878	428	426	854	472	414	886	1361	1257	2618	280	292	572	5652	5471	11123
DARRANG	2763	2752	5515	2675	2612	5287	2584	2669	5253	8022	8033	16055	2358	2453	4811	19890	20450	40340
DHEMAJI	4973	4927	9900	4914	4958	9872	4791	4724	9515	14678	14609	29287	3288	3254	6542	34554	35256	69810
DHUBRI	120	104	224	102	91	193	74	98	172	296	293	589	146	139	285	930	890	1820
DIBRUGRAH	901	908	1809	937	1016	1953	886	974	1860	2724	2898	5622	756	800	1556	6577	6793	13370
GOALPARA	2085	2066	4151	2128	2171	4299	2027	2240	4267	6240	6477	12717	1587	1624	3211	17934	18052	35986
GOLAGHAT	1434	1397	2831	1494	1404	2898	1432	1283	2715	4360	4084	8444	1414	1243	2657	10817	10500	21317
HAILAKANDI	146	132	278	170	148	318	162	128	290	478	408	886	65	69	134	2419	1986	4405
JORHAT	1819	1799	3618	1751	1793	3544	1840	1762	3602	5410	5354	10764	1591	1706	3297	13037	13314	26351
KAMRUP	3099	3165	6264	3026	3056	6082	3018	3073	6091	9143	9294	18437	3176	3611	6787	24961	25633	50594
KARBI ANGLONG	4818	4853	9671	4688	4545	9233	4476	4280	8756	13982	13678	27660	4567	4393	8960	51737	52021	103758
KARIMGANJ	214	218	432	212	158	370	183	144	327	609	520	1129	110	112	222	2325	2041	4366
KOKRAJHAR	4018	3816	7834	3779	3796	7575	3879	3852	7731	11676	11464	23140	4109	3998	8107	32218	31972	64190
LAKHIMPUR	4305	4168	8473	4219	4183	8402	4035	4060	8095	12559	12411	24970	2789	2909	5698	28118	28081	56199
MARIGAON	1717	1753	3470	1782	1724	3506	1772	1697	3469	5271	5174	10445	1313	1422	2735	13520	13224	26744
NAGAON	1502	1393	2895	1474	1432	2906	1313	1335	2648	4289	4160	8449	1240	1298	2538	12708	12249	24957
NALBARI	3115	3097	6212	2908	3027	5935	2834	2850	5684	8857	8974	17831	2313	2466	4779	20834	21128	41962
NC HILLS	1490	1451	2941	1332	1482	2814	1364	1399	2763	4186	4332	8518	1156	1203	2359	12717	12673	25390
SIVASAGAR	664	597	1261	605	548	1153	635	570	1205	1904	1715	3619	708	673	1381	4728	4460	9188
SONITPUR	2567	2321	4888	2264	2152	4416	2296	2116	4412	7127	6589	13716	1667	1627	3294	19770	19375	39145
TINSUKIA	788	837	1625	776	776	1552	772	771	1543	2336	2384	4720	640	742	1382	6417	6689	13106
Total	45861	45051	90912	44400	44170	88570	43555	43095	86650	133816	132316	266132	37820	38658	76478	361958	362618	724576

Note: District wise figures against 23 district as per DISE-2010-11.

Source: DISE-2010-11

TABLE-12b : DISTRICT-WISE, SEX-WISE, CLASS-WISE ST ENROLMENT IN GOVT/PROVINCIALISED/RECOGNISED/LOCAL BODY SCHOOLS (CLASS-V-VIII)

District	Class-V			Class-VI			Class-VII			Total (Class-V to Class-VII)			Class-VIII			Total (Class-I to Class-VIII)		
	Boys	Girls	Total	Boys	Girls	Total	Boys	Girls	Total	Boys	Girls	Total	Boys	Girls	Total	Boys	Girls	Total
BAKSA	4384	4431	8815	4280	4281	8561	4139	4111	8250	12803	12823	25626	3628	3774	7402	30285	30627	60912
BARPETA	417	380	797	373	419	792	391	387	778	1181	1186	2367	408	368	776	2643	2603	5246
BONGAIGAON	184	190	374	165	170	335	178	196	374	527	556	1083	180	171	351	1400	1435	2835
CACHAR	461	417	878	428	426	854	472	414	886	1361	1257	2618	280	292	572	5652	5471	11123
CHIRANG	1957	1981	3938	1794	1797	3591	1856	1764	3620	5607	5542	11149	1697	1771	3468	16031	16122	32153
DARRANG	127	129	256	136	138	274	143	114	257	406	381	787	183	264	447	1018	1059	2077
DHEMAJI	4973	4927	9900	4914	4958	9872	4791	4724	9515	14678	14609	29287	3288	3254	6542	34554	35256	69810
DHUBRI	120	104	224	102	91	193	74	98	172	296	293	589	146	139	285	930	890	1820
DIBRUGARH	901	908	1809	937	1016	1953	886	974	1860	2724	2898	5622	756	800	1556	6577	6793	13370
DIMA HASAO	1490	1451	2941	1332	1482	2814	1364	1399	2763	4186	4332	8518	1156	1203	2359	12717	12673	25390
GOALPARA	2085	2066	4151	2128	2171	4299	2027	2240	4267	6240	6477	12717	1587	1624	3211	17934	18052	35986
GOLAGHAT	1434	1397	2831	1494	1404	2898	1432	1283	2715	4360	4084	8444	1414	1243	2657	10817	10500	21317
HAILAKANDI	146	132	278	170	148	318	162	128	290	478	408	886	65	69	134	2419	1986	4405
JORHAT	1819	1799	3618	1751	1793	3544	1840	1762	3602	5410	5354	10764	1591	1706	3297	13037	13314	26351
KAMRUP	2583	2627	5210	2518	2563	5081	2522	2572	5094	7623	7762	15385	2665	3055	5720	21070	21631	42701
KARBI ANGLONG	4818	4853	9671	4688	4545	9233	4476	4280	8756	13982	13678	27660	4567	4393	8960	51737	52021	103758
KARIMGANJ	214	218	432	212	158	370	183	144	327	609	520	1129	110	112	222	2325	2041	4366
KOKRAJHAR	3252	3034	6286	3048	3050	6098	3101	3105	6206	9401	9189	18590	3348	3232	6580	24667	24441	49108
LAKHIMPUR	4305	4168	8473	4219	4183	8402	4035	4060	8095	12559	12411	24970	2789	2909	5698	28118	28081	56199
MORIGAON	1717	1753	3470	1782	1724	3506	1772	1697	3469	5271	5174	10445	1313	1422	2735	13520	13224	26744
NAGAON	1502	1393	2895	1474	1432	2906	1313	1335	2648	4289	4160	8449	1240	1298	2538	12708	12249	24957
NALBARI	317	315	632	271	271	542	254	296	550	842	882	1724	219	328	547	2012	2234	4246
SIVASAGAR	664	597	1261	605	548	1153	635	570	1205	1904	1715	3619	708	673	1381	4728	4460	9188
SONITPUR	2567	2321	4888	2264	2152	4416	2296	2116	4412	7127	6589	13716	1667	1627	3294	19770	19375	39145
TINSUKIA	788	837	1625	776	776	1552	772	771	1543	2336	2384	4720	640	742	1382	6417	6689	13106
UDALGURI	2636	2623	5259	2539	2474	5013	2441	2555	4996	7616	7652	15268	2175	2189	4364	18872	19391	38263
Total	45861	45051	90912	44400	44170	88570	43555	43095	86650	133816	132316	266132	37820	38658	76478	361958	362618	724576

Note: District wise figures against 26 districts.

Source: DISE-2010-11 and master list of village.

TABLE-13a : DISTRICT-WISE, SEX-WISE, CLASS-WISE MINORITY ENROLMENT IN GOVT/PROVINCIALISED/RECOGNISED/LOCAL SCHOOLS (CLASS-I-IV)

District	Class-I			Class-II			Class-III			Class-IV			Total (Class I to IV)		
	Boys	Girls	Total	Boys	Girls	Total	Boys	Girls	Total	Boys	Girls	Total	Boys	Girls	Total
BARPETA	20349	20393	40742	15570	15980	31550	13349	13816	27165	11846	12669	24515	61114	62858	123972
BONGAIGAON	9190	8728	17918	6443	6424	12867	5279	5644	10923	4416	4914	9330	25328	25710	51038
CACHAR	8605	8372	16977	7816	7867	15683	7114	7159	14273	6776	6655	13431	30311	30053	60364
DARRANG	12856	12274	25130	8662	9456	18118	6919	8011	14930	5966	7228	13194	34403	36969	71372
DHEMAJI	123	144	267	85	113	198	81	74	155	70	85	155	359	416	775
DHUBRI	35964	35016	70980	24594	25190	49784	20310	20760	41070	16596	18286	34882	97464	99252	196716
DIBRUGRAH	377	386	763	392	429	821	366	335	701	337	337	674	1472	1487	2959
GOALPARA	11442	11130	22572	7713	7855	15568	7814	6759	14573	5340	5760	11100	32309	31504	63813
GOLAGHAT	691	659	1350	647	696	1343	589	622	1211	584	589	1173	2511	2566	5077
HAILAKANDI	6804	6431	13235	6448	6112	12560	5559	5423	10982	5049	4846	9895	23860	22812	46672
JORHAT	273	226	499	272	231	503	217	259	476	233	228	461	995	944	1939
KAMRUP	9504	9625	19129	7990	7939	15929	7209	7335	14544	6406	6323	12729	31109	31222	62331
KARBI ANGLONG	442	425	867	302	308	610	250	234	484	169	186	355	1163	1153	2316
KARIMGANJ	11093	10526	21619	9957	9747	19704	9159	8792	17951	8339	8345	16684	38548	37410	75958
KOKRAJHAR	4810	4587	9397	3392	3447	6839	2874	3055	5929	2604	2635	5239	13680	13724	27404
LAKHIMPUR	3120	3136	6256	2446	2510	4956	2175	2179	4354	1948	1894	3842	9689	9719	19408
MARIGAON	8348	8252	16600	6693	6947	13640	5592	5978	11570	4691	5284	9975	25324	26461	51785
NAGAON	25019	24596	49615	20490	20606	41096	17787	18670	36457	16635	18085	34720	79931	81957	161888
NALBARI	4940	4441	9381	3428	3151	6579	2965	2887	5852	2592	2549	5141	13925	13028	26953
NC HILLS	37	38	75	39	31	70	26	28	54	27	19	46	129	116	245
SIVASAGAR	596	619	1215	567	558	1125	502	499	1001	453	493	946	2118	2169	4287
SONITPUR	5507	5140	10647	4406	4664	9070	3855	4043	7898	3517	3801	7318	17285	17648	34933
TINSUKIA	404	427	831	379	417	796	355	360	715	332	349	681	1470	1553	3023
Total	180494	175571	356065	138731	140678	279409	120346	122922	243268	104926	111560	216486	544497	550731	1095228

Note: District wise figures against 23 district as per DISE-2010-11.

Source: DISE-2010-11

TABLE-13b : DISTRICT-WISE, SEX-WISE, CLASS-WISE MINORITY ENROLMENT IN GOVT/PROVINCIALISED/RECOGNISED/LOCAL SCHOOLS (CLASS-I-IV)

District	Class-I			Class-II			Class-III			Class-IV			Total (Class I to IV)		
	Boys	Girls	Total	Boys	Girls	Total	Boys	Girls	Total	Boys	Girls	Total	Boys	Girls	Total
BAKSA	1643	1560	3203	1273	1350	2623	1141	1254	2395	948	1061	2009	5005	5225	10230
BARPETA	19379	19481	38860	14782	15123	29905	12709	13051	25760	11281	11985	23266	58151	59640	117791
BONGAIGAON	7220	6849	14069	5129	5054	10183	4139	4455	8594	3512	3887	7399	20000	20245	40245
CACHAR	8605	8372	16977	7816	7867	15683	7114	7159	14273	6776	6655	13431	30311	30053	60364
CHIRANG	2365	2257	4622	1591	1654	3245	1359	1419	2778	1116	1241	2357	6431	6571	13002
DARRANG	11294	10702	21996	7488	8276	15764	5901	6935	12836	5105	6182	11287	29788	32095	61883
DHEMAJI	123	144	267	85	113	198	81	74	155	70	85	155	359	416	775
DHUBRI	35964	35016	70980	24594	25190	49784	20310	20760	41070	16596	18286	34882	97464	99252	196716
DIBRUGARH	377	386	763	392	429	821	366	335	701	337	337	674	1472	1487	2959
DIMA HASAO	37	38	75	39	31	70	26	28	54	27	19	46	129	116	245
GOALPARA	11442	11130	22572	7713	7855	15568	7814	6759	14573	5340	5760	11100	32309	31504	63813
GOLAGHAT	691	659	1350	647	696	1343	589	622	1211	584	589	1173	2511	2566	5077
HAILAKANDI	6804	6431	13235	6448	6112	12560	5559	5423	10982	5049	4846	9895	23860	22812	46672
JORHAT	273	226	499	272	231	503	217	259	476	233	228	461	995	944	1939
KAMRUP	9187	9317	18504	7750	7679	15429	6957	7108	14065	6196	6142	12338	30090	30246	60336
KARBI ANGLONG	442	425	867	302	308	610	250	234	484	169	186	355	1163	1153	2316
KARIMGANJ	11093	10526	21619	9957	9747	19704	9159	8792	17951	8339	8345	16684	38548	37410	75958
KOKRAJHAR	4509	4303	8812	3200	3242	6442	2716	2878	5594	2469	2495	4964	12894	12918	25812
LAKHIMPUR	3120	3136	6256	2446	2510	4956	2175	2179	4354	1948	1894	3842	9689	9719	19408
MORIGAON	8348	8252	16600	6693	6947	13640	5592	5978	11570	4691	5284	9975	25324	26461	51785
NAGAON	25019	24596	49615	20490	20606	41096	17787	18670	36457	16635	18085	34720	79931	81957	161888
NALBARI	4490	4007	8497	3098	2839	5937	2655	2572	5227	2342	2279	4621	12585	11697	24282
SIVASAGAR	596	619	1215	567	558	1125	502	499	1001	453	493	946	2118	2169	4287
SONITPUR	5507	5140	10647	4406	4664	9070	3855	4043	7898	3517	3801	7318	17285	17648	34933
TINSUKIA	404	427	831	379	417	796	355	360	715	332	349	681	1470	1553	3023
UDALGURI	1562	1572	3134	1174	1180	2354	1018	1076	2094	861	1046	1907	4615	4874	9489
Total	180494	175571	356065	138731	140678	279409	120346	122922	243268	104926	111560	216486	544497	550731	1095228

Note: District wise figures against 26 districts.

Source: DISE-2010-11 and master list of village.

TABLE-14a : DISTRICT-WISE, SEX-WISE, CLASS-WISE MINORITY ENROLMENT IN GOVT/PROVINCIALISED/RECOGNISED/LOCAL BODY SCHOOLS (CLASS-V-III)

District	Class-V			Class-VI			Class-VII			Total (Class-V to Class-VII)			Class-VIII			Total (Class-I to Class-VIII)		
	Boys	Girls	Total	Boys	Girls	Total	Boys	Girls	Total	Boys	Girls	Total	Boys	Girls	Total	Boys	Girls	Total
BARPETA	13673	15325	28998	12323	13938	26261	11121	13058	24179	37117	42321	79438	7419	8913	16332	105650	114092	219742
BONGAIGAON	4816	5372	10188	4028	4849	8877	3642	4392	8034	12486	14613	27099	2437	2726	5163	40251	43049	83300
CACHAR	6425	6774	13199	6116	6549	12665	5973	6576	12549	18514	19899	38413	2243	3046	5289	51068	52998	104066
DARRANG	5074	6389	11463	4488	5762	10250	4179	5435	9614	13741	17586	31327	2722	3094	5816	50866	57649	108515
DHEMAJI	57	67	124	44	82	126	50	69	119	151	218	369	27	39	66	537	673	1210
DHUERI	18688	22620	41308	16997	20407	37404	15188	18573	33761	50873	61600	112473	8605	10422	19027	156942	171274	328216
DIBRUGRAH	296	323	619	323	324	647	282	333	615	901	980	1881	185	295	480	2558	2762	5320
GOALPARA	5643	7082	12725	5220	6679	11899	4619	5989	10608	15482	19750	35232	2357	3036	5393	50148	54290	104438
GOLAGHAT	579	708	1287	614	700	1314	635	681	1316	1828	2089	3917	554	645	1199	4893	5300	10193
HAILAKANDI	5262	5241	10503	5099	5090	10189	5156	5299	10455	15517	15630	31147	1529	1728	3257	40906	40170	81076
JORHAT	323	312	635	333	321	654	339	348	687	995	981	1976	344	365	709	2334	2290	4624
KAMRUP	6767	6906	13673	6209	6251	12460	5865	6072	11937	18841	19229	38070	4452	4940	9392	54402	55391	109793
KARBI ANGLONG	130	152	282	155	125	280	101	134	235	386	411	797	124	155	279	1673	1719	3392
KARIMGANJ	7320	7910	15230	6839	7411	14250	6169	7194	13363	20328	22515	42843	2094	1945	4039	60970	61870	122840
KOKRAJHAR	2766	3094	5860	2340	2615	4955	2208	2403	4611	7314	8112	15426	1283	1402	2685	22277	23238	45515
LAKHIMPUR	1646	1910	3556	1498	1774	3272	1372	1694	3066	4516	5378	9894	887	1208	2095	15092	16305	31397
MARIGAON	4499	6313	10812	3960	5895	9855	3623	5324	8947	12082	17532	29614	1584	2530	4114	38990	46523	85513
NAGAON	13862	17297	31159	12702	16714	29416	11854	16374	28228	38418	50385	88803	6611	10788	17399	124960	143130	268090
NALBARI	3046	3015	6061	2901	2792	5693	2757	2874	5631	8704	8681	17385	1916	2088	4004	24545	23797	48342
NC HILLS	17	23	40	23	12	35	16	9	25	56	44	100	9	5	14	194	165	359
SIVASAGAR	492	544	1036	486	548	1034	487	560	1047	1465	1652	3117	470	582	1052	4053	4403	8456
SONITPUR	2859	3190	6049	2364	2947	5311	2151	2641	4792	7374	8778	16152	1335	1696	3031	25994	28122	54116
TINSUKIA	311	329	640	308	322	630	310	322	632	929	973	1902	270	285	555	2669	2811	5480
Total	104551	120896	225447	95370	112107	207477	88097	106354	194451	288018	339357	627375	49457	61933	111390	881972	952021	1833993

Note: District wise figures against 23 district as per DISE-2010-11.

Source: DISE-2010-11

TABLE-14b : DISTRICT-WISE, SEX-WISE, CLASS-WISE MINORITY ENROLMENT IN GOVT/PROVINCIALISED/LOCAL BODY SCHOOLS (CLASS-V-VIII)

District	Class-V			Class-VI			Class-VII			Total (Class-V to Class-VII)			Class-VIII			Total (Class-I to Class-VIII)		
	Boys	Girls	Total	Boys	Girls	Total	Boys	Girls	Total	Boys	Girls	Total	Boys	Girls	Total	Boys	Girls	Total
BAKSA	1082	1076	2158	993	1053	2046	915	1100	2015	2990	3229	6219	573	831	1404	8568	9285	17853
BARPETA	13203	14741	27944	11863	13401	25264	10730	12550	23280	35796	40692	76488	7129	8536	15665	101076	108868	209944
BONGAIGAON	3869	4456	8325	3309	3985	7294	2951	3560	6511	10129	12001	22130	1938	2216	4154	32067	34462	66529
CACHAR	6425	6774	13199	6116	6549	12665	5973	6576	12549	18514	19899	38413	2243	3046	5289	51068	52998	104066
CHIRANG	1129	1145	2274	888	1042	1930	835	993	1828	2852	3180	6032	631	646	1277	9914	10397	20311
DARRANG	4299	5422	9721	3790	4939	8729	3535	4522	8057	11624	14883	26507	2435	2785	5220	43847	49763	93610
DHEMAJI	57	67	124	44	82	126	50	69	119	151	218	369	27	39	66	537	673	1210
DHUBRI	18688	22620	41308	16997	20407	37404	15188	18573	33761	50873	61600	112473	8605	10422	19027	156942	171274	328216
DIBRUGARH	296	323	619	323	324	647	282	333	615	901	980	1881	185	295	480	2558	2762	5320
DIMA HASAO	17	23	40	23	12	35	16	9	25	56	44	100	9	5	14	194	165	359
GOALPARA	5643	7082	12725	5220	6679	11899	4619	5989	10608	15482	19750	35232	2357	3036	5393	50148	54290	104438
GOLAGHAT	579	708	1287	614	700	1314	635	681	1316	1828	2089	3917	554	645	1199	4893	5300	10193
HAILAKANDI	5262	5241	10503	5099	5090	10189	5156	5299	10455	15517	15630	31147	1529	1728	3257	40906	40170	81076
JORHAT	323	312	635	333	321	654	339	348	687	995	981	1976	344	365	709	2334	2290	4624
KAMRUP	6542	6701	13243	5989	6027	12016	5664	5821	11485	18195	18549	36744	4298	4668	8966	52583	53463	106046
KARBI ANGLONG	130	152	282	155	125	280	101	134	235	386	411	797	124	155	279	1673	1719	3392
KARIMGANJ	7320	7910	15230	6839	7411	14250	6169	7194	13363	20328	22515	42843	2094	1945	4039	60970	61870	122840
KOKRAJHAR	2632	2943	5575	2213	2500	4713	2096	2285	4381	6941	7728	14669	1220	1336	2556	21055	21982	43037
LAKHIMPUR	1646	1910	3556	1498	1774	3272	1372	1694	3066	4516	5378	9894	887	1208	2095	15092	16305	31397
MORIGAON	4499	6313	10812	3960	5895	9855	3623	5324	8947	12082	17532	29614	1584	2530	4114	38990	46523	85513
NAGAON	13862	17297	31159	12702	16714	29416	11854	16374	28228	38418	50385	88803	6611	10788	17399	124960	143130	268090
NALBARI	2611	2650	5261	2546	2437	4983	2402	2490	4892	7559	7577	15136	1718	1836	3554	21862	21110	42972
SIVASAGAR	492	544	1036	486	548	1034	487	560	1047	1465	1652	3117	470	582	1052	4053	4403	8456
SONITPUR	2859	3190	6049	2364	2947	5311	2151	2641	4792	7374	8778	16152	1335	1696	3031	25994	28122	54116
TINSUKIA	311	329	640	308	322	630	310	322	632	929	973	1902	270	285	555	2669	2811	5480
UDALGURI	775	967	1742	698	823	1521	644	913	1557	2117	2703	4820	287	309	596	7019	7886	14905
Total	104551	120896	225447	95370	112107	207477	88097	106354	194451	288018	339357	627375	49457	61933	111390	881972	952021	1833993

Note: District wise figures against 26 districts.

Source: DISE-2010-11 and master list of village.

TABLE-15a : DISTRICT-WISE, SEX-WISE, CLASS-WISE ENROLMENT IN UN-RECOGNISED(VENTURE) SCHOOLS (CLASS-I-IV)

District	Class-I			Class-II			Class-III			Class-IV			Total (Class-I to IV)		
	Boys	Girls	Total	Boys	Girls	Total	Boys	Girls	Total	Boys	Girls	Total	Boys	Girls	Total
BARPETA	6032	5398	11430	4718	4284	9002	4111	3658	7769	3436	3132	6568	18297	16472	34769
BONGAIGAON	5349	4815	10164	3481	3009	6490	2809	2449	5258	2324	2045	4369	13963	12318	26281
CACHAR	4836	4315	9151	4287	3931	8218	3790	3475	7265	3437	3007	6444	16350	14728	31078
DARRANG	5033	4749	9782	3577	3477	7054	3061	2935	5996	2649	2459	5108	14320	13620	27940
DHEMAJI	3106	3025	6131	2425	2269	4694	2141	1972	4113	1802	1646	3448	9474	8912	18386
DHUBRI	16376	14545	30921	10887	9773	20660	8767	7806	16573	6676	6262	12938	42706	38386	81092
DIBRUGRAH	1159	1107	2266	1059	915	1974	934	888	1822	883	791	1674	4035	3701	7736
GOALPARA	4922	4871	9793	3631	3638	7269	2992	2931	5923	2449	2394	4843	13994	13834	27828
GOLAGHAT	2575	2473	5048	2112	2071	4183	1851	1861	3712	1690	1564	3254	8228	7969	16197
HAILAKANDI	3081	2577	5658	2752	2402	5154	2623	2237	4860	2369	1994	4363	10825	9210	20035
JORHAT	1610	1521	3131	1372	1321	2693	1276	1197	2473	1153	1104	2257	5411	5143	10554
KAMRUP	5269	5128	10397	4352	4023	8375	3868	3705	7573	3440	3201	6641	16929	16057	32986
KARBI ANGLONG	640	591	1231	493	427	920	412	441	853	363	353	716	1908	1812	3720
KARIMGANJ	3092	2618	5710	2818	2428	5246	2562	2131	4693	2335	1934	4269	10807	9111	19918
KOKRAJHAR	6683	6164	12847	4551	4114	8665	3592	3474	7066	3175	2932	6107	18001	16684	34685
LAKHIMPUR	2722	2630	5352	2223	2130	4353	1911	1810	3721	1668	1558	3226	8524	8128	16652
MARIGAON	3840	3695	7535	3027	3033	6060	2560	2505	5065	2118	2108	4226	11545	11341	22886
NAGAON	8227	7841	16068	7068	6860	13928	6316	6123	12439	5438	5527	10965	27049	26351	53400
NALBARI	4042	3423	7465	2895	2513	5408	2508	2123	4631	2079	1828	3907	11524	9887	21411
NC HILLS	102	82	184	104	81	185	74	55	129	51	45	96	331	263	594
SIVASAGAR	1195	1105	2300	921	882	1803	861	797	1658	728	695	1423	3705	3479	7184
SONITPUR	4676	4528	9204	3728	3589	7317	3243	3173	6416	2874	2712	5586	14521	14002	28523
TINSUKIA	1710	1634	3344	1492	1382	2874	1324	1215	2539	1186	1080	2266	5712	5311	11023
Total	96277	88835	185112	73973	68552	142525	63586	58961	122547	54323	50371	104694	288159	266719	554878

Note: District wise figures against 23 district as per DISE-2010-11.

Source: DISE-2010-11

TABLE-15b : DISTRICT-WISE, SEX-WISE, CLASS-WISE ENROLMENT IN UN-RECOGNISED(VENTURE)SCHOOLS (CLASS-I-IV)

District	Class-I			Class-II			Class-III			Class-IV			Total (Class-I to IV)		
	Boys	Girls	Total	Boys	Girls	Total	Boys	Girls	Total	Boys	Girls	Total	Boys	Girls	Total
BAKSA	3549	3197	6746	2760	2553	5313	2496	2222	4718	2187	1977	4164	10992	9949	20941
BARPETA	5057	4456	9513	3912	3478	7390	3361	2978	6339	2766	2516	5282	15096	13428	28524
BONGAIGAON	3556	3129	6685	2281	1959	4240	1857	1579	3436	1523	1329	2852	9217	7996	17213
CACHAR	4836	4315	9151	4287	3931	8218	3790	3475	7265	3437	3007	6444	16350	14728	31078
CHIRANG	2665	2460	5125	1691	1470	3161	1303	1180	2483	1098	989	2087	6757	6099	12856
DARRANG	2369	2239	4608	1587	1622	3209	1323	1336	2659	1122	1084	2206	6401	6281	12682
DHEMAJI	3106	3025	6131	2425	2269	4694	2141	1972	4113	1802	1646	3448	9474	8912	18386
DHUBRI	16376	14545	30921	10887	9773	20660	8767	7806	16573	6676	6262	12938	42706	38386	81092
DIBRUGARH	1159	1107	2266	1059	915	1974	934	888	1822	883	791	1674	4035	3701	7736
DIMA HASAO	102	82	184	104	81	185	74	55	129	51	45	96	331	263	594
GOALPARA	4922	4871	9793	3631	3638	7269	2992	2931	5923	2449	2394	4843	13994	13834	27828
GOLAGHAT	2575	2473	5048	2112	2071	4183	1851	1861	3712	1690	1564	3254	8228	7969	16197
HAILAKANDI	3081	2577	5658	2752	2402	5154	2623	2237	4860	2369	1994	4363	10825	9210	20035
JORHAT	1610	1521	3131	1372	1321	2693	1276	1197	2473	1153	1104	2257	5411	5143	10554
KAMRUP	4695	4578	9273	3882	3593	7475	3430	3314	6744	3053	2856	5909	15060	14341	29401
KARBI ANGLONG	640	591	1231	493	427	920	412	441	853	363	353	716	1908	1812	3720
KARIMGANJ	3092	2618	5710	2818	2428	5246	2562	2131	4693	2335	1934	4269	10807	9111	19918
KOKRAJHAR	5847	5440	11287	4092	3749	7841	3268	3198	6466	2903	2676	5579	16110	15063	31173
LAKHIMPUR	2722	2630	5352	2223	2130	4353	1911	1810	3721	1668	1558	3226	8524	8128	16652
MORIGAON	3840	3695	7535	3027	3033	6060	2560	2505	5065	2118	2108	4226	11545	11341	22886
NAGAON	8227	7841	16068	7068	6860	13928	6316	6123	12439	5438	5527	10965	27049	26351	53400
NALBARI	2006	1668	3674	1379	1141	2520	1173	938	2111	924	795	1719	5482	4542	10024
SIVASAGAR	1195	1105	2300	921	882	1803	861	797	1658	728	695	1423	3705	3479	7184
SONITPUR	4676	4528	9204	3728	3589	7317	3243	3173	6416	2874	2712	5586	14521	14002	28523
TINSUKIA	1710	1634	3344	1492	1382	2874	1324	1215	2539	1186	1080	2266	5712	5311	11023
UDALGURI	2664	2510	5174	1990	1855	3845	1738	1599	3337	1527	1375	2902	7919	7339	15258
Total	96277	88835	185112	73973	68552	142525	63586	58961	122547	54323	50371	104694	288159	266719	554878

Note: District wise figures against 26 districts.

Source: DISE-2010-11 and master list of village.

TABLE-16a : DISTRICT-WISE, SEX-WISE, CLASS-WISE ENROLMENT IN UN-RECOGNISED(VENTURE) SCHOOLS (CLASS-V-VIII)

District	Class-V			Class-VI			Class-VII			Total (Class-V to Class-VII)			Class-VIII			Total (Class-I to Class-VIII)		
	Boys	Girls	Total	Boys	Girls	Total	Boys	Girls	Total	Boys	Girls	Total	Boys	Girls	Total	Boys	Girls	Total
BARPETA	530	733	1263	460	691	1151	427	569	996	1417	1993	3410	1126	1264	2390	20840	19729	40569
BONGAIGAON	297	344	641	250	352	602	233	308	541	780	1004	1784	1388	1566	2954	16131	14888	31019
CACHAR	1006	863	1869	891	763	1654	916	772	1688	2813	2398	5211	852	1100	1952	20015	18226	38241
DARRANG	742	884	1626	672	731	1403	538	649	1187	1952	2264	4216	1757	2518	4275	18029	18402	36431
DHEMAJI	273	237	510	296	231	527	289	247	536	858	715	1573	687	732	1419	11019	10359	21378
DHUBRI	563	633	1196	514	566	1080	448	528	976	1525	1727	3252	1171	1264	2435	45402	41377	86779
DIBRUGRAH	226	235	461	286	202	488	267	204	471	779	641	1420	729	805	1534	5543	5147	10690
GOALPARA	764	895	1659	686	795	1481	641	768	1409	2091	2458	4549	981	1292	2273	17066	17584	34650
GOLAGHAT	231	256	487	221	200	421	181	164	345	633	620	1253	901	1066	1967	9762	9655	19417
HAILAKANDI	280	221	501	253	188	441	245	192	437	778	601	1379	240	185	425	11843	9996	21839
JORHAT	326	310	636	330	289	619	332	297	629	988	896	1884	953	912	1865	7352	6951	14303
KAMRUP	773	882	1655	715	816	1531	699	797	1496	2187	2495	4682	1815	2037	3852	20931	20589	41520
KARBI ANGLONG	277	279	556	223	232	455	190	198	388	690	709	1399	240	241	481	2838	2762	5600
KARIMGANJ	242	222	464	208	189	397	195	159	354	645	570	1215	282	309	591	11734	9990	21724
KOKRAJHAR	153	222	375	160	194	354	139	240	379	452	656	1108	844	831	1675	19297	18171	37468
LAKHIMPUR	319	336	655	329	351	680	266	323	589	914	1010	1924	1018	1091	2109	10456	10229	20685
MARIGAON	93	166	259	75	136	211	85	129	214	253	431	684	1040	1366	2406	12838	13138	25976
NAGAON	1831	2373	4204	1703	2356	4059	1465	2157	3622	4999	6886	11885	1731	2851	4582	33779	36088	69867
NALBARI	158	158	316	162	123	285	111	136	247	431	417	848	624	699	1323	12579	11003	23582
NC HILLS	13	11	24	20	9	29	11	3	14	44	23	67	0	0	0	375	286	661
SIVASAGAR	240	195	435	190	192	382	170	149	319	600	536	1136	464	375	839	4769	4390	9159
SONITPUR	935	975	1910	919	911	1830	902	819	1721	2756	2705	5461	1947	2193	4140	19224	18900	38124
TINSUKIA	721	657	1378	682	623	1305	678	630	1308	2081	1910	3991	947	1115	2062	8740	8336	17076
Total	10993	12087	23080	10245	11140	21385	9428	10438	19866	30666	33665	64331	21737	25812	47549	340562	326196	666758

Note: District wise figures against 23 district as per DISE-2010-11.

Source: DISE-2010-11

Documentation Centre
 2-11-1957

TABLE-16b : DISTRICT-WISE, SEX-WISE, CLASS-WISE ENROLMENT IN UN-RECOGNISED(VENTURE) SCHOOLS (CLASS-V-VIII)

District	Class-V			Class-VI			Class-VII			Total (Class-V to Class-VII)			Class-VIII			Total (Class-I to Class-VIII)		
	Boys	Girls	Total	Boys	Girls	Total	Boys	Girls	Total	Boys	Girls	Total	Boys	Girls	Total	Boys	Girls	Total
BAKSA	207	239	446	193	239	432	163	224	387	563	702	1265	535	545	1080	12090	11196	23286
BARPETA	448	642	1090	400	585	985	359	481	840	1207	1708	2915	816	977	1793	17119	16113	33232
BONGAIGAON	220	264	484	187	282	469	167	245	412	574	791	1365	938	948	1886	10729	9735	20464
CACHAR	1006	863	1869	891	763	1654	916	772	1688	2813	2398	5211	852	1100	1952	20015	18226	38241
CHIRANG	126	117	243	130	105	235	118	115	233	374	337	711	653	856	1509	7784	7292	15076
DARRANG	435	499	934	391	387	778	291	308	599	1117	1194	2311	1114	1504	2618	8632	8979	17611
DHEMAJI	273	237	510	296	231	527	289	247	536	858	715	1573	687	732	1419	11019	10359	21378
DHUBRI	563	633	1196	514	566	1080	448	528	976	1525	1727	3252	1171	1264	2435	45402	41377	86779
DIBRUGARH	226	235	461	286	202	488	267	204	471	779	641	1420	729	805	1534	5543	5147	10690
DIMA HASAO	13	11	24	20	9	29	11	3	14	44	23	67	0	0	0	375	286	661
GOALPARA	764	895	1659	686	795	1481	641	768	1409	2091	2458	4549	981	1292	2273	17066	17584	34650
GOLAGHAT	231	256	487	221	200	421	181	164	345	633	620	1253	901	1066	1967	9762	9655	19417
HAILAKANDI	280	221	501	253	188	441	245	192	437	778	601	1379	240	185	425	11843	9996	21839
JORHAT	326	310	636	330	289	619	332	297	629	988	896	1884	953	912	1865	7352	6951	14303
KAMRUP	748	852	1600	687	763	1450	671	756	1427	2106	2371	4477	1801	1997	3798	18967	18709	37676
KARBI ANGLONG	277	279	556	223	232	455	190	198	388	690	709	1399	240	241	481	2838	2762	5600
KARIMGANJ	242	222	464	208	189	397	195	159	354	645	570	1215	282	309	591	11734	9990	21724
KOKRAJHAR	104	185	289	93	159	252	87	188	275	284	532	816	651	594	1245	17045	16189	33234
LAKHIMPUR	319	336	655	329	351	680	266	323	589	914	1010	1924	1018	1091	2109	10456	10229	20685
MORIGAON	93	166	259	75	136	211	85	129	214	253	431	684	1040	1366	2406	12838	13138	25976
NAGAON	1831	2373	4204	1703	2356	4059	1465	2157	3622	4999	6886	11885	1731	2851	4582	33779	36088	69867
NALBARI	58	40	98	57	43	100	44	41	85	159	124	283	403	480	883	6044	5146	11190
SIVASAGAR	240	195	435	190	192	382	170	149	319	600	536	1136	464	375	839	4769	4390	9159
SONITPUR	935	975	1910	919	911	1830	902	819	1721	2756	2705	5461	1947	2193	4140	19224	18900	38124
TINSUKIA	721	657	1378	682	623	1305	678	630	1308	2081	1910	3991	947	1115	2062	8740	8336	17076
UDALGURI	307	385	692	281	344	625	247	341	588	835	1070	1905	643	1014	1657	9397	9423	18820
Total	10993	12087	23080	10245	11140	21385	9428	10438	19866	30666	33665	64331	21737	25812	47549	340562	326196	666758

Note: District wise figures against 26 districts.

Source: DISE-2010-11 and master list of village.

TABLE-17a : DISTRICT-WISE, SEX-WISE, CLASS-WISE ENROLMENT IN PRIVATE SCHOOLS (CLASS-I-IV)

District	Class-I			Class-II			Class-III			Class-IV			Total (Class-I to IV)		
	Boys	Girls	Total	Boys	Girls	Total	Boys	Girls	Total	Boys	Girls	Total	Boys	Girls	Total
BARPETA	1175	874	2049	1031	650	1681	887	607	1494	721	496	1217	3814	2627	6441
BONGAIGAON	918	647	1565	697	524	1221	596	429	1025	556	351	907	2767	1951	4718
CACHAR	986	804	1790	913	778	1691	910	727	1637	879	679	1558	3688	2988	6676
DARRANG	1799	1252	3051	1556	1184	2740	1515	1054	2569	1308	973	2281	6178	4463	10641
DHEMAJI	1002	679	1681	944	544	1488	866	520	1386	679	429	1108	3491	2172	5663
DHUBRI	1732	1170	2902	1286	841	2127	1155	717	1872	878	584	1462	5051	3312	8363
DIBRUGRAH	965	699	1664	871	621	1492	704	547	1251	687	496	1183	3227	2363	5590
GOALPARA	378	359	737	338	305	643	290	230	520	296	220	516	1302	1114	2416
GOLAGHAT	1715	1338	3053	1580	1206	2786	1441	1041	2482	1338	976	2314	6074	4561	10635
HAILAKANDI	415	292	707	300	244	544	302	219	521	270	222	492	1287	977	2264
JORHAT	1485	1344	2829	1516	1305	2821	1383	1184	2567	1355	1164	2519	5739	4997	10736
KAMRUP	2548	1818	4366	2314	1694	4008	2029	1523	3552	1830	1319	3149	8721	6354	15075
KARBI ANGLONG	2608	1789	4397	2122	1588	3710	1898	1423	3321	1699	1269	2968	8327	6069	14396
KARIMGANJ	2164	1735	3899	1873	1551	3424	1734	1365	3099	1573	1281	2854	7344	5932	13276
KOKRAJHAR	931	642	1573	831	614	1445	757	478	1235	633	447	1080	3152	2181	5333
LAKHIMPUR	1300	928	2228	1017	763	1780	934	722	1656	846	623	1469	4097	3036	7133
MARIGAON	860	564	1424	667	472	1139	486	429	915	455	386	841	2468	1851	4319
NAGAON	1287	931	2218	1148	784	1932	1004	699	1703	790	580	1370	4229	2994	7223
NALBARI	1450	1016	2466	1184	814	1998	1045	775	1820	936	563	1499	4615	3168	7783
NC HILLS	458	423	881	507	424	931	474	347	821	510	374	884	1949	1568	3517
SIVASAGAR	1051	809	1860	940	672	1612	875	652	1527	834	538	1372	3700	2671	6371
SONITPUR	1245	1114	2359	1154	936	2090	1020	877	1897	933	883	1816	4352	3810	8162
TINSUKIA	2318	1600	3918	2085	1422	3507	1806	1328	3134	1645	1232	2877	7854	5582	13436
Total	30790	22827	53617	26874	19936	46810	24111	17893	42004	21651	16085	37736	103426	76741	180167

Note: District wise figures against 23 district as per DISE-2010-11.

Source: DISE-2010-11

TABLE-17a : DISTRICT-WISE, SEX-WISE, CLASS-WISE ENROLMENT IN PRIVATE SCHOOLS (CLASS-I-IV)

District	Class-I			Class-II			Class-III			Class-IV			Total (Class-I to IV)		
	Boys	Girls	Total	Boys	Girls	Total	Boys	Girls	Total	Boys	Girls	Total	Boys	Girls	Total
BAKSA	938	633	1571	808	552	1360	715	542	1257	610	359	969	3071	2086	5157
BARPETA	978	736	1714	812	518	1330	694	468	1162	553	401	954	3037	2123	5160
BONGAIGAON	514	381	895	443	316	759	345	267	612	377	220	597	1679	1184	2863
CACHAR	986	804	1790	913	778	1691	910	727	1637	879	679	1558	3688	2988	6676
CHIRANG	599	387	986	431	310	741	406	267	673	302	211	513	1738	1175	2913
DARRANG	899	616	1515	818	620	1438	803	513	1316	652	514	1166	3172	2263	5435
DHEMAJI	1002	679	1681	944	544	1488	866	520	1386	679	429	1108	3491	2172	5663
DHUBRI	1732	1170	2902	1286	841	2127	1155	717	1872	878	584	1462	5051	3312	8363
DIBRUGARH	965	699	1664	871	621	1492	704	547	1251	687	496	1183	3227	2363	5590
DIMA HASAO	458	423	881	507	424	931	474	347	821	510	374	884	1949	1568	3517
GOALPARA	378	359	737	338	305	643	290	230	520	296	220	516	1302	1114	2416
GOLAGHAT	1715	1338	3053	1580	1206	2786	1441	1041	2482	1338	976	2314	6074	4561	10635
HAILAKANDI	415	292	707	300	244	544	302	219	521	270	222	492	1287	977	2264
JORHAT	1485	1344	2829	1516	1305	2821	1383	1184	2567	1355	1164	2519	5739	4997	10736
KAMRUP	2403	1719	4122	2194	1600	3794	1893	1428	3321	1716	1255	2971	8206	6002	14208
KARBI ANGLONG	2608	1789	4397	2122	1588	3710	1898	1423	3321	1699	1269	2968	8327	6069	14396
KARIMGANJ	2164	1735	3899	1873	1551	3424	1734	1365	3099	1573	1281	2854	7344	5932	13276
KOKRAJHAR	736	521	1257	654	512	1166	602	373	975	510	367	877	2502	1773	4275
LAKHIMPUR	1300	928	2228	1017	763	1780	934	722	1656	846	623	1469	4097	3036	7133
MORIGAON	860	564	1424	667	472	1139	486	429	915	455	386	841	2468	1851	4319
NAGAON	1287	931	2218	1148	784	1932	1004	699	1703	790	580	1370	4229	2994	7223
NALBARI	854	620	1474	715	488	1203	659	467	1126	608	363	971	2836	1938	4774
SIVASAGAR	1051	809	1860	940	672	1612	875	652	1527	834	538	1372	3700	2671	6371
SONITPUR	1245	1114	2359	1154	936	2090	1020	877	1897	933	883	1816	4352	3810	8162
TINSUKIA	2318	1600	3918	2085	1422	3507	1806	1328	3134	1645	1232	2877	7854	5582	13436
UDALGURI	900	636	1536	738	564	1302	712	541	1253	656	459	1115	3006	2200	5206
Total	30790	22827	53617	26874	19936	46810	24111	17893	42004	21651	16085	37736	103426	76741	180167

Note: District wise figures against 26 districts.

Source: DISE-2010-11 and master list of village.

TABLE-18a : DISTRICT-WISE, SEX-WISE, CLASS-WISE ENROLMENT IN PRIVATE SCHOOLS (CLASS-V-VIII)

District	Class-V			Class-VI			Class-VII			Total (Class-V to Class-VII)			Class-VIII			Total (Class-I to Class-VIII)		
	Boys	Girls	Total	Boys	Girls	Total	Boys	Girls	Total	Boys	Girls	Total	Boys	Girls	Total	Boys	Girls	Total
BARPETA	683	491	1174	564	419	983	583	362	945	1830	1272	3102	452	461	913	6096	4360	10456
BONGAIGAON	461	269	730	323	232	555	297	211	508	1081	712	1793	497	397	894	4345	3060	7405
CACHAR	837	630	1467	796	667	1463	724	594	1318	2357	1891	4248	940	848	1788	6985	5727	12712
DARRANG	1275	923	2198	1109	840	1949	1013	717	1730	3397	2480	5877	1046	825	1871	10621	7768	18389
DHEMAJI	620	440	1060	527	375	902	460	308	768	1607	1123	2730	412	269	681	5510	3564	9074
DHUBRI	708	483	1191	600	436	1036	473	336	809	1781	1255	3036	406	303	709	7238	4870	12108
DIBRUGRAH	841	568	1409	843	627	1470	689	542	1231	2373	1737	4110	846	705	1551	6446	4805	11251
GOALPARA	222	177	399	228	181	409	189	166	355	639	524	1163	113	111	224	2054	1749	3803
GOLAGHAT	1265	892	2157	1172	859	2031	1134	771	1905	3571	2522	6093	993	720	1713	10638	7803	18441
HAILAKANDI	1257	1117	2374	1211	1125	2336	1054	978	2032	3522	3220	6742	490	450	940	5299	4647	9946
JORHAT	1143	1002	2145	1056	951	2007	1068	839	1907	3267	2792	6059	889	772	1661	9895	8561	18456
KAMRUP	1842	1421	3263	1633	1256	2889	1446	1101	2547	4921	3778	8699	1589	1100	2689	15231	11232	26463
KARBI ANGLONG	1831	1301	3132	1647	1291	2938	1517	1069	2586	4995	3661	8656	1528	1272	2800	14850	11002	25852
KARIMGANJ	898	739	1637	837	645	1482	721	581	1302	2456	1965	4421	849	734	1583	10649	8631	19280
KOKRAJHAR	708	511	1219	636	450	1086	651	388	1039	1995	1349	3344	553	399	952	5700	3929	9629
LAKHIMPUR	717	579	1296	756	599	1355	638	489	1127	2111	1667	3778	641	479	1120	6849	5182	12031
MARIGAON	448	339	787	361	308	669	369	272	641	1178	919	2097	370	284	654	4016	3054	7070
NAGAON	801	574	1375	601	535	1136	509	462	971	1911	1571	3482	603	707	1310	6743	5272	12015
NALBARI	636	414	1050	530	353	883	520	301	821	1686	1068	2754	1029	861	1890	7330	5097	12427
NC HILLS	403	328	731	354	341	695	319	258	577	1076	927	2003	267	260	527	3292	2755	6047
SIVASAGAR	799	560	1359	694	531	1225	632	418	1050	2125	1509	3634	728	549	1277	6553	4729	11282
SONITPUR	769	702	1471	704	677	1381	664	627	1291	2137	2006	4143	690	717	1407	7179	6533	13712
TINSUKIA	1876	1379	3255	1681	1266	2947	1522	1200	2722	5079	3845	8924	2939	2497	5436	15872	11924	27796
Total	21040	15839	36879	18863	14964	33827	17192	12990	30182	57095	43793	100888	18870	15720	34590	179391	136254	315645

Note: District wise figures against 23 district as per DISE-2010-11.

Source: DISE-2010-11

TABLE-18b : DISTRICT-WISE, SEX-WISE, CLASS-WISE ENROLMENT IN PRIVATE SCHOOLS (CLASS-V-VIII)

District	Class-V			Class-VI			Class-VII			Total (Class-V to Class-VII)			Class-VIII			Total (Class-I to Class-VIII)		
	Boys	Girls	Total	Boys	Girls	Total	Boys	Girls	Total	Boys	Girls	Total	Boys	Girls	Total	Boys	Girls	Total
BAKSA	502	305	807	420	285	705	412	249	661	1334	839	2173	832	645	1477	5237	3570	8807
BARPETA	516	377	893	419	324	743	434	280	714	1369	981	2350	343	400	743	4749	3504	8253
BONGAIGAON	290	157	447	195	143	338	184	128	312	669	428	1097	191	154	345	2539	1766	4305
CACHAR	837	630	1467	796	667	1463	724	594	1318	2357	1891	4248	940	848	1788	6985	5727	12712
CHIRANG	309	209	518	247	180	427	221	157	378	777	546	1323	424	313	737	2939	2034	4973
DARRANG	605	428	1033	457	348	805	385	267	652	1447	1043	2490	431	310	741	5050	3616	8666
DHEMAJI	620	440	1060	527	375	902	460	308	768	1607	1123	2730	412	269	681	5510	3564	9074
DHUBRI	708	483	1191	600	436	1036	473	336	809	1781	1255	3036	406	303	709	7238	4870	12108
DIBRUGARH	841	568	1409	843	627	1470	689	542	1231	2373	1737	4110	846	705	1551	6446	4805	11251
DIMA HASAO	403	328	731	354	341	695	319	258	577	1076	927	2003	267	260	527	3292	2755	6047
GOALPARA	222	177	399	228	181	409	189	166	355	639	524	1163	113	111	224	2054	1749	3803
GOLAGHAT	1265	892	2157	1172	859	2031	1134	771	1905	3571	2522	6093	993	720	1713	10638	7803	18441
HAILAKANDI	1257	1117	2374	1211	1125	2336	1054	978	2032	3522	3220	6742	490	450	940	5299	4647	9946
JORHAT	1143	1002	2145	1056	951	2007	1068	839	1907	3267	2792	6059	889	772	1661	9895	8561	18456
KAMRUP	1710	1361	3071	1528	1188	2716	1347	1039	2386	4585	3588	8173	1464	1027	2491	14255	10617	24872
KARBI ANGLONG	1831	1301	3132	1647	1291	2938	1517	1069	2586	4995	3661	8656	1528	1272	2800	14850	11002	25852
KARIMGANJ	898	739	1637	837	645	1482	721	581	1302	2456	1965	4421	849	734	1583	10649	8631	19280
KOKRAJHAR	570	414	984	517	359	876	543	314	857	1630	1087	2717	435	329	764	4567	3189	7756
LAKHIMPUR	717	579	1296	756	599	1355	638	489	1127	2111	1667	3778	641	479	1120	6849	5182	12031
MORIGAON	448	339	787	361	308	669	369	272	641	1178	919	2097	370	284	654	4016	3054	7070
NAGAON	801	574	1375	601	535	1136	509	462	971	1911	1571	3482	603	707	1310	6743	5272	12015
NALBARI	433	283	716	360	231	591	356	196	552	1149	710	1859	431	350	781	4416	2998	7414
SIVASAGAR	799	560	1359	694	531	1225	632	418	1050	2125	1509	3634	728	549	1277	6553	4729	11282
SONITPUR	769	702	1471	704	677	1381	664	627	1291	2137	2006	4143	690	717	1407	7179	6533	13712
TINSUKIA	1876	1379	3255	1681	1266	2947	1522	1200	2722	5079	3845	8924	2939	2497	5436	15872	11924	27796
UDALGURI	670	495	1165	652	492	1144	628	450	1078	1950	1437	3387	615	515	1130	5571	4152	9723
Total	21040	15839	36879	18863	14964	33827	17192	12990	30182	57095	43793	100888	18870	15720	34590	179391	136254	315645

Note: District wise figures against 26 districts.

Source: DISE-2010-11 and master list of village.

TABLE-19a : DISTRICT-WISE, SEX-WISE, CLASS-WISE OVER ALL ENROLMENT IN DISE-2010-11 (CLASS-I-IV)

District	Class-I			Class-II			Class-III			Class-IV			Total (Class-I to IV)		
	Boys	Girls	Total	Boys	Girls	Total	Boys	Girls	Total	Boys	Girls	Total	Boys	Girls	Total
BARPETA	34514	33762	68276	27544	27239	54783	24168	24181	48349	21782	22417	44199	108008	107599	215607
BONGAIGAON	21840	20883	42723	15938	15450	31388	13915	13586	27501	12164	12205	24369	63857	62124	125981
CACHAR	27985	26699	54684	26282	25165	51447	24180	23375	47555	22752	21853	44605	101199	97092	198291
DARRANG	32448	31669	64117	24069	24380	48449	21186	21608	42794	19176	20007	39183	96879	97664	194543
DHEMAJI	14135	13933	28068	10652	10277	20929	9644	9520	19164	8835	8456	17291	43266	42186	85452
DHUBRI	59368	55998	115366	41244	40061	81305	34147	33294	67441	27767	28926	56693	162526	158279	320805
DIBRUGRAH	15375	14814	30189	13065	12583	25648	12293	11530	23823	11783	10878	22661	52516	49805	102321
GOALPARA	25330	23933	49263	18378	18001	36379	15591	15607	31198	13586	13691	27277	72885	71232	144117
GOLAGHAT	14325	13712	28037	12652	12243	24895	11719	11281	23000	11319	10681	22000	50015	47917	97932
HAILAKANDI	14073	12863	26936	13146	12071	25217	11689	10957	22646	10651	9871	20522	49559	45762	95321
JORHAT	12728	12672	25400	11213	11261	22474	10764	10466	21230	10466	9661	20127	45171	44060	89231
KAMRUP	31814	31078	62892	27728	27067	54795	25832	25939	51771	24401	23367	47768	109775	107451	217226
KARBI ANGLONG	20724	20012	40736	15310	15146	30456	12882	12612	25494	10764	10548	21312	59680	58318	117998
KARIMGANJ	24473	22504	46977	22173	20953	43126	20700	19161	39861	19241	18116	37357	86587	80734	167321
KOKRAJHAR	23906	22398	46304	17422	16364	33786	14960	14681	29641	13639	13127	26766	69927	66570	136497
LAKHIMPUR	17896	17633	35529	15002	14475	29477	13369	13336	26705	12409	11965	24374	58676	57409	116085
MARIGAON	19605	18852	38457	16159	16163	32322	13918	14285	28203	12328	12921	25249	62010	62221	124231
NAGAON	47650	46666	94316	40561	40393	80954	36575	36885	73460	34033	35447	69480	158819	159391	318210
NALBARI	20467	19064	39531	15889	14969	30858	14485	13749	28234	13261	12599	25860	64102	60381	124483
NC HILLS	3878	3642	7520	3156	2983	6139	2703	2457	5160	2297	2165	4462	12034	11247	23281
SIVASAGAR	13187	12783	25970	11773	11429	23202	10905	10641	21546	10579	9638	20217	46444	44491	90935
SONITPUR	28261	27096	55357	23784	23170	46954	21462	21280	42742	20000	19696	39696	93507	91242	184749
TINSUKIA	18129	17156	35285	15621	14816	30437	13927	13147	27074	12919	11934	24853	60596	57053	117649
Total	542111	519822	1061933	438761	426659	865420	391014	383578	774592	356152	350169	706321	1728038	1680228	3408266

Note: District wise figures against 23 district as per DISE-2010-11.

Source: DISE-2010-11

TABLE-19b : DISTRICT-WISE, SEX-WISE, CLASS-WISE OVER ALL ENROLMENT IN DISE-2010-11 (CLASS-I-IV)

District	Class-I			Class-II			Class-III			Class-IV			Total (Class-I to IV)		
	Boys	Girls	Total	Boys	Girls	Total	Boys	Girls	Total	Boys	Girls	Total	Boys	Girls	Total
BAKSA	15816	15019	30835	12746	12455	25201	11665	11437	23102	10761	10405	21166	50988	49316	100304
BARPETA	30380	29713	60093	23964	23590	47554	20917	20899	41816	18764	19301	38065	94025	93503	187528
BONGAIGAON	14604	13852	28456	10760	10364	21124	9242	9130	18372	8098	8220	16318	42704	41566	84270
CACHAR	27985	26699	54684	26282	25165	51447	24180	23375	47555	22752	21853	44605	101199	97092	198291
CHIRANG	11389	10867	22256	7787	7517	15304	6879	6606	13485	6103	5874	11977	32158	30864	63022
DARRANG	19208	18829	38037	13616	14061	27677	11448	12146	23594	10231	11279	21510	54503	56315	110818
DHEMAJI	14135	13933	28068	10652	10277	20929	9644	9520	19164	8835	8456	17291	43266	42186	85452
DHUBRI	59368	55998	115366	41244	40061	81305	34147	33294	67441	27767	28926	56693	162526	158279	320805
DIBRUGARH	15375	14814	30189	13065	12583	25648	12293	11530	23823	11783	10878	22661	52516	49805	102321
DIMA HASAO	3878	3642	7520	3156	2983	6139	2703	2457	5160	2297	2165	4462	12034	11247	23281
GOALPARA	25330	23933	49263	18378	18001	36379	15591	15607	31198	13586	13691	27277	72885	71232	144117
GOLAGHAT	14325	13712	28037	12652	12243	24895	11719	11281	23000	11319	10681	22000	50015	47917	97932
HAILAKANDI	14073	12863	26936	13146	12071	25217	11689	10957	22646	10651	9871	20522	49559	45762	95321
JORHAT	12728	12672	25400	11213	11261	22474	10764	10466	21230	10466	9661	20127	45171	44060	89231
KAMRUP	29634	28979	58613	25956	25327	51283	24111	24286	48397	22736	21935	44671	102437	100527	202964
KARBI ANGLONG	20724	20012	40736	15310	15146	30456	12882	12612	25494	10764	10548	21312	59680	58318	117998
KARIMGANJ	24473	22504	46977	22173	20953	43126	20700	19161	39861	19241	18116	37357	86587	80734	167321
KOKRAJHAR	19907	18737	38644	14957	14100	29057	12864	12642	25506	11731	11351	23082	59459	56830	116289
LAKHIMPUR	17896	17633	35529	15002	14475	29477	13369	13336	26705	12409	11965	24374	58676	57409	116085
MORIGAON	19605	18852	38457	16159	16163	32322	13918	14285	28203	12328	12921	25249	62010	62221	124231
NAGAON	47650	46666	94316	40561	40393	80954	36575	36885	73460	34033	35447	69480	158819	159391	318210
NALBARI	10811	10018	20829	8351	7736	16087	7682	7136	14818	7054	6629	13683	33898	31519	65417
SIVASAGAR	13187	12783	25970	11773	11429	23202	10905	10641	21546	10579	9638	20217	46444	44491	90935
SONITPUR	28261	27096	55357	23784	23170	46954	21462	21280	42742	20000	19696	39696	93507	91242	184749
TINSUKIA	18129	17156	35285	15621	14816	30437	13927	13147	27074	12919	11934	24853	60596	57053	117649
UDALGURI	13240	12840	26080	10453	10319	20772	9738	9462	19200	8945	8728	17673	42376	41349	83725
Total	542111	519822	1061933	438761	426659	865420	391014	383578	774592	356152	350169	706321	1728038	1680228	3408266

Note: District wise figures against 26 districts.

Source: DISE-2010-11 and master list of village.

TABLE-20a : DISTRICT-WISE, SEX-WISE, CLASS-WISE OVER ALL ENROLMENT IN DISE-2010-11 (CLASS-V-VIII)

District	Class-V			Class-VI			Class-VII			Total (Class-V to Class-VII)			Class-VIII			Total (Class-I to Class-VIII)		
	Boys	Girls	Total	Boys	Girls	Total	Boys	Girls	Total	Boys	Girls	Total	Boys	Girls	Total	Boys	Girls	Total
BARPETA	22051	23868	45919	20414	22217	42631	19009	21343	40352	61474	67428	128902	15862	18092	33954	77336	85520	162856
BONGAIGAON	11742	12053	23795	10360	11045	21405	9645	10342	19987	31747	33440	65187	9791	10579	20370	41538	44019	85557
CACHAR	18733	17842	36575	17567	17312	34879	17446	17313	34759	53746	52467	106213	9610	10808	20418	63356	63275	126631
DARRANG	16941	18021	34962	15668	16655	32323	14886	16057	30943	47495	50733	98228	13687	15119	28806	61182	65852	127034
DHEMAJI	10105	10109	20214	9872	10053	19925	9801	9740	19541	29778	29902	59680	7713	7928	15641	37491	37830	75321
DHUBRI	25043	28736	53779	22850	26200	49050	20756	24381	45137	68649	79317	147966	14694	17095	31789	83343	96412	179755
DIBRUGRAH	11140	10087	21227	10802	10158	20960	10017	9715	19732	31959	29960	61919	8227	8226	16453	40186	38186	78372
GOALPARA	11662	13438	25100	11038	13126	24164	10135	12332	22467	32835	38896	71731	7271	8719	15990	40106	47615	87721
GOLAGHAT	10670	10049	20719	10641	10091	20732	10632	9723	20355	31943	29863	61806	10586	10578	21164	42529	40441	82970
HAILAKANDI	9245	8893	18138	9308	8882	18190	9239	9075	18314	27792	26850	54642	3626	4034	7660	31418	30884	62302
JORHAT	10656	9901	20557	10481	9961	20442	10653	9899	20552	31790	29761	61551	9982	10279	20261	41772	40040	81812
KAMRUP	24572	24335	48907	23310	23439	46749	22605	23071	45676	70487	70845	141332	22968	24170	47138	93455	95015	188470
KARBI ANGLONG	10319	9975	20294	10061	9490	19551	9298	8933	18231	29678	28398	58076	9777	9642	19419	39455	38040	77495
KARIMGANJ	14418	14894	29312	13713	13910	27623	12667	13692	26359	40798	42496	83294	6944	7076	14020	47742	49572	97314
KOKRAJHAR	11898	11648	23546	10791	10769	21560	10548	10618	21166	33237	33035	66272	10912	10486	21398	44149	43521	87670
LAKHIMPUR	13764	13516	27280	13284	13136	26420	12655	12727	25382	39703	39379	79082	10724	11245	21969	50427	50624	101051
MARIGAON	10184	12117	22301	9600	11611	21211	9247	10894	20141	29031	34622	63653	7165	9045	16210	36196	43667	79863
NAGAON	28343	32247	60590	26819	31964	58783	25322	31901	57223	80484	96112	176596	18259	24629	42888	98743	120741	219484
NALBARI	14328	14352	28680	13801	13689	27490	13395	13725	27120	41524	41766	83290	12398	13479	25877	53922	55245	109167
NC HILLS	2361	2309	4670	2219	2288	4507	2164	2157	4321	6744	6754	13498	1837	1842	3679	8581	8596	17177
SIVASAGAR	10245	9370	19615	9524	9006	18530	9495	8734	18229	29264	27110	56374	8676	8790	17466	37940	35900	73840
SONITPUR	17140	16275	33415	15754	15600	31354	15297	15101	30398	48191	46976	95167	14145	14772	28917	62336	61748	124084
TINSUKIA	11840	10789	22629	11292	10381	21673	10785	10101	20886	33917	31271	65188	11409	11354	22763	45326	42625	87951
Total	327400	334824	662224	309169	320983	630152	295697	311574	607271	932266	967381	2E+06	246263	267987	514250	1178529	1235368	2413897

Note: District wise figures against 23 district as per DISE-2010-11.

Source: DISE-2010-11

TABLE-20b : DISTRICT-WISE, SEX-WISE, CLASS-WISE OVER ALL ENROLMENT IN DISE-2010-11 (CLASS-V-VIII)

District	Class-V			Class-VI			Class-VII			Total (Class-V to Class-VII)			Class-VIII			Total (Class-I to Class-VIII)		
	Boys	Girls	Total	Boys	Girls	Total	Boys	Girls	Total	Boys	Girls	Total	Boys	Girls	Total	Boys	Girls	Total
BAKSA	11060	11021	22081	10594	10554	21148	10149	10341	20490	31803	31916	63719	9373	9859	19232	41176	41775	82951
BARPETA	19212	20905	40117	17547	19426	36973	16273	18571	34844	53032	58902	111934	13216	15363	28579	66248	74265	140513
BONGAIGAON	7856	8292	16148	7039	7750	14789	6506	7138	13644	21401	23180	44581	6531	7081	13612	27932	30261	58193
CACHAR	18733	17842	36575	17567	17312	34879	17446	17313	34759	53746	52467	106213	9610	10808	20418	63356	63275	126631
CHIRANG	5583	5431	11014	4939	4834	9773	4724	4745	9469	15246	15010	30256	4980	5141	10121	20226	20151	40377
DARRANG	8895	10080	18975	8115	9158	17273	7681	8571	16252	24691	27809	52500	7474	8363	15837	32165	36172	68337
DHEMAJI	10105	10109	20214	9872	10053	19925	9801	9740	19541	29778	29902	59680	7713	7928	15641	37491	37830	75321
DHUBRI	25043	28736	53779	22850	26200	49050	20756	24381	45137	68649	79317	147966	14694	17095	31789	83343	96412	179755
DIBRUGARH	11140	10087	21227	10802	10158	20960	10017	9715	19732	31959	29960	61919	8227	8226	16453	40186	38186	78372
DIMA HASAO	2361	2309	4670	2219	2288	4507	2164	2157	4321	6744	6754	13498	1837	1842	3679	8581	8596	17177
GOALPARA	11662	13438	25100	11038	13126	24164	10135	12332	22467	32835	38896	71731	7271	8719	15990	40106	47615	87721
GOLAGHAT	10670	10049	20719	10641	10091	20732	10632	9723	20355	31943	29863	61806	10586	10578	21164	42529	40441	82970
HAILAKANDI	9245	8893	18138	9308	8882	18190	9239	9075	18314	27792	26850	54642	3626	4034	7660	31418	30884	62302
JORHAT	10656	9901	20557	10481	9961	20442	10653	9899	20552	31790	29761	61551	9982	10279	20261	41772	40040	81812
KAMRUP	22985	22916	45901	21836	22028	43864	21165	21616	42781	65986	66560	132546	21657	22693	44350	87643	89253	176896
KARBI ANGLONG	10319	9975	20294	10061	9490	19551	9298	8933	18231	29678	28398	58076	9777	9642	19419	39455	38040	77495
KARIMGANJ	14418	14894	29312	13713	13910	27623	12667	13692	26359	40798	42496	83294	6944	7076	14020	47742	49572	97314
KOKRAJHAR	10267	10078	20345	9229	9321	18550	9019	9137	18156	28515	28536	57051	9271	8914	18185	37786	37450	75236
LAKHIMPUR	13764	13516	27280	13284	13136	26420	12655	12727	25382	39703	39379	79082	10724	11245	21969	50427	50624	101051
MORIGAON	10184	12117	22301	9600	11611	21211	9247	10894	20141	29031	34622	63653	7165	9045	16210	36196	43667	79863
NAGAON	28343	32247	60590	26819	31964	58783	25322	31901	57223	80484	96112	176596	18259	24629	42888	98743	120741	219484
NALBARI	7628	7613	15241	7492	7246	14738	7366	7551	14917	22486	22410	44896	6903	7755	14658	29389	30165	59554
SIVASAGAR	10245	9370	19615	9524	9006	18530	9495	8734	18229	29264	27110	56374	8676	8790	17466	37940	35900	73840
SONITPUR	17140	16275	33415	15754	15600	31354	15297	15101	30398	48191	46976	95167	14145	14772	28917	62336	61748	124084
TINSUKIA	11840	10789	22629	11292	10381	21673	10785	10101	20886	33917	31271	65188	11409	11354	22763	45326	42625	87951
UDALGURI	8046	7941	15987	7553	7497	15050	7205	7486	14691	22804	22924	45728	6213	6756	12969	29017	29680	58697
Total	327400	334824	662224	309169	320983	630152	295697	311574	607271	932266	967381	2E+06	246263	267987	514250	1178529	1235368	2413897

Note: District wise figures against 26 districts.

Source: DISE-2010-11 and master list of village.

**TABLE-21a : DISTRICT-WISE NO. OF SINGLE TEACHER SCHOOLS IN GOVT/PROVINCIALISED PRIMARY & UPPER
PRIMARY SCHOOLS UNDER ELEMENTRY**

Districts	Total Schools					Single Teacher Schools (except new schools)			% of Single Teacher Schools with more than 15 Students	
	Primary				Upper Primary	Primary	In %	Upper Primary	Primary	Upper Primary
	Existing LP	New LP 2009-10	New LP 2010-11	Total						
BARPETA	1839	30	126	1995	351	559	30.40%	-	29.69%	-
BONGAIGAON	966	81	115	1162	184	158	16.36%	-	15.73%	-
CACHAR	1609	111	135	1855	299	630	39.15%	-	38.53%	-
DARRANG	1519	146	336	2001	208	294	19.35%	-	17.97%	-
DHEMAJI	847	80	209	1136	168	226	26.68%	-	23.85%	-
DHUBRI	1312	112	210	1634	346	561	42.76%	-	42.76%	-
DIBRUGRAH	1184	47	71	1302	237	300	25.34%	-	22.21%	-
GOALPARA	941	78	279	1298	213	228	24.23%	-	21.68%	-
GOLAGHAT	1002	36	55	1093	235	284	28.34%	-	25.85%	-
HAILAKANDI	1003	30	66	1099	238	374	37.29%	-	36.19%	-
JORHAT	1566	10	55	1631	322	437	27.91%	-	18.84%	-
KAMRUP	2173	38	110	2321	436	440	20.25%	-	19.42%	-
KARBI ANGLONG	1405	67	300	1772	205	545	38.79%	-	32.88%	-
KARIMGANJ	1244	75	110	1429	240	566	45.50%	-	44.45%	-
KOKRAJHAR	1215	84	266	1565	156	345	28.40%	-	26.17%	-
LAKHIMPUR	1366	36	103	1505	338	128	9.37%	-	8.49%	-
MARIGAON	815	45	190	1050	179	263	32.27%	-	32.15%	-
NAGAON	2008	107	233	2348	438	463	23.06%	-	22.51%	-
NALBARI	1483	42	72	1597	273	371	25.02%	-	23.60%	-
NC HILLS	691	45	19	755	108	166	24.02%	-	7.96%	-
SIVASAGAR	1710	15	34	1759	318	16	0.94%	-	0.58%	-
SONITPUR	1313	138	318	1769	203	142	10.81%	-	10.13%	-
TINSUKIA	839	66	84	989	154	195	23.24%	-	22.29%	-
Total	30050	1519	3496	35065	5849	7691	25.59%	-	23.49%	-

Note: Schools under elementary (except composite high schools) against 23 districts.

Source: DISE-2010-11

TABLE-21b : DISTRICT-WISE NO. OF SINGLE TEACHER SCHOOLS IN GOVT/PROVINCIALISED PRIMARY & UPPER

Districts	Total Schools					Single Teacher Schools (except new schools)			% of Single Teacher Schools with more than 15 Students	
	Primary				Upper Primary	Primary	in %	Upper Primary	Primary	Upper Primary
	Existing LP	New LP 2009-10	New LP 2010-11	Total						
BAKSA	1115	17	56	1188	203	390	34.98%	-	33.72%	-
BARPETA	1514	29	120	1663	296	491	32.43%	-	31.84%	-
BONGAIGAON	555	60	86	701	136	93	16.76%	-	16.40%	-
CACHAR	1609	111	135	1855	299	630	39.15%	-	38.53%	-
CHIRANG	582	44	92	718	67	115	19.76%	-	18.56%	-
DARRANG	678	90	202	970	96	105	15.49%	-	13.86%	-
DHEMAJI	847	80	209	1136	168	226	26.68%	-	23.85%	-
DHUBRI	1312	112	210	1634	346	561	42.76%	-	42.76%	-
DIBRUGARH	1184	47	71	1302	237	300	25.34%	-	22.21%	-
DIMA HASAO	691	45	19	755	108	166	24.02%	-	7.96%	-
GOALPARA	941	78	279	1298	213	228	24.23%	-	21.68%	-
GOLAGHAT	1002	36	55	1093	235	284	28.34%	-	25.85%	-
HAILAKANDI	1003	30	66	1099	238	374	37.29%	-	36.19%	-
JORHAT	1566	10	55	1631	322	437	27.91%	-	18.84%	-
KAMRUP	2025	38	107	2170	405	418	20.64%	-	19.85%	-
KARBI ANGLONG	1405	67	300	1772	205	545	38.79%	-	32.88%	-
KARIMGANJ	1244	75	110	1429	240	566	45.50%	-	44.45%	-
KOKRAJHAR	1051	61	204	1316	139	297	28.26%	-	25.88%	-
LAKHIMPUR	1366	36	103	1505	338	128	9.37%	-	8.49%	-
MORIGAON	815	45	190	1050	179	263	32.27%	-	32.15%	-
NAGAON	2008	107	233	2348	438	463	23.06%	-	22.51%	-
NALBARI	834	26	24	884	154	69	8.27%	-	6.83%	-
SIVASAGAR	1710	15	34	1759	318	16	0.94%	-	0.58%	-
SONITPUR	1313	138	318	1769	203	142	10.81%	-	10.13%	-
TINSUKIA	839	66	84	989	154	195	23.24%	-	22.29%	-
UDALGURI	841	56	134	1031	112	189	22.47%	-	21.28%	-
Total	30050	1519	3496	35065	5849	7691	25.59%	-	23.49%	-

Note: Schools under elementary (except composite high schools) against 26 districts.

Source: DISE-2010-11 and master list of village.

TABLE-22a : DISTRICT-WISE PUPIL TEACHER RATIO (PTR) IN GOVT/PROVINCIALISED PRIMARY SCHOOLS

District	No. of LP schools	PTR	No. of School having PTR										Total
			PTR upto 10	PTR>10 and <=30	PTR -31-40	PTR -41-50	PTR -51-60	PTR -61-70	PTR -71-80	PTR -71-80	PTR -81-100	PTR >100	
BARPETA	1839	40.2	192	552	191	170	162	105	86	78	63	240	1839
BONGAIGAON	966	25.4	204	386	93	70	47	40	31	24	15	56	966
CACHAR	1609	36.4	88	560	233	186	117	101	64	53	58	149	1609
DARRANG	1519	28.7	219	788	133	81	50	49	27	32	24	116	1519
DHEMAJI	847	18.9	192	421	95	51	32	22	14	2	7	11	847
DHUBRI	1312	76.3	7	138	93	124	113	101	93	87	76	480	1312
DIBRUGARH	1184	21.8	172	697	125	77	47	23	14	8	8	13	1184
GOALPARA	941	35.6	112	381	108	84	61	35	25	35	18	82	941
GOLAGHAT	1002	26.8	147	465	130	85	53	36	30	19	12	25	1002
HAILAKANDI	1003	25.7	117	401	146	123	55	49	34	21	15	42	1003
JORHAT	1566	18.0	460	817	111	72	38	21	9	5	4	29	1566
KAMRUP	2173	24.4	287	1167	223	144	115	55	46	22	27	87	2173
KARBI ANGLONG	1405	27.6	82	839	265	92	52	29	18	8	8	12	1405
KARIMGANJ	1244	41.3	38	348	211	145	120	79	62	54	40	147	1244
KOKRAJHAR	1215	27.9	202	544	146	80	82	32	38	12	20	59	1215
LAKHIMPUR	1366	15.5	517	586	108	48	33	25	13	11	10	15	1366
MARIGAON	815	44.2	19	280	109	93	65	35	30	37	23	124	815
NAGAON	2008	37.8	234	507	227	198	172	146	100	72	53	299	2008
NALBARI	1483	21.6	396	621	119	89	66	45	27	12	19	89	1483
NC HILLS	691	5.0	494	175	9	3	1	0	0	0	0	9	691
SIBSAGAR	1710	8.2	1146	515	24	17	7	0	1	0	0	0	1710
SONITPUR	1313	25.1	188	621	189	109	67	36	31	17	13	42	1313
TINSUKIA	839	29.2	68	395	129	80	45	33	24	17	11	37	839
Total	30050	26.6	5581	12204	3217	2221	1600	1097	817	626	524	2163	30050

Note: PTR of LP schools only (except new and MV schools) for 23 districts.

Source: DISE-2010-11

TABLE-22b : DISTRICT-WISE PUPIL TEACHER RATIO (PTR) IN GOVT/PROVINCIALISED PRIMARY SCHOOLS

District	No. of LP schools	PTR	No. of School having PTR										Total
			PTR upto 10	PTR>10 and <=30	PTR -31-40	PTR -41-50	PTR -51-60	PTR -61-70	PTR -71-80	PTR -71-80	PTR -81-100	PTR >100	
BAKSA	1115	28.0	146	503	122	91	65	48	35	17	18	70	1115
BARPETA	1514	43.5	144	386	161	147	145	93	77	73	62	226	1514
BONGAIGAON	555	31.9	56	221	70	54	36	31	21	18	11	37	555
CACHAR	1609	36.4	88	560	233	186	117	101	64	53	58	149	1609
CHIRANG	582	20.3	172	241	54	27	16	17	14	10	8	23	582
DARRANG	678	32.3	129	285	37	31	27	33	15	20	15	86	678
DHEMAJI	847	18.9	192	421	95	51	32	22	14	2	7	11	847
DHUBRI	1312	76.3	7	138	93	124	113	101	93	87	76	480	1312
DIBRUGARH	1184	21.8	172	697	125	77	47	23	14	8	8	13	1184
DIMA HASAO	691	5.0	494	175	9	3	1	0	0	0	0	9	691
GOALPARA	941	35.6	112	381	108	84	61	35	25	35	18	82	941
GOLAGHAT	1002	26.8	147	465	130	85	53	36	30	19	12	25	1002
HAILAKANDI	1003	25.7	117	401	146	123	55	49	34	21	15	42	1003
JORHAT	1566	18.0	460	817	111	72	38	21	9	5	4	29	1566
KAMRUP	2025	24.6	268	1079	205	134	111	53	41	22	26	86	2025
KARBI ANGLONG	1405	27.6	82	839	265	92	52	29	18	8	8	12	1405
KARIMGANJ	1244	41.3	38	348	211	145	120	79	62	54	40	147	1244
KOKRAJHAR	1051	28.0	178	471	116	70	77	24	35	8	16	56	1051
LAKHIMPUR	1366	15.5	517	586	108	48	33	25	13	11	10	15	1366
MORIGAON	815	44.2	19	280	109	93	65	35	30	37	23	124	815
NAGAON	2008	37.8	234	507	227	198	172	146	100	72	53	299	2008
NALBARI	834	17.1	317	369	44	30	22	11	5	0	3	33	834
SIVASAGAR	1710	8.2	1146	515	24	17	7	0	1	0	0	0	1710
SONITPUR	1313	25.1	188	621	189	109	67	36	31	17	13	42	1313
TINSUKIA	839	29.2	68	395	129	80	45	33	24	17	11	37	839
UDALGURI	841	25.2	90	503	96	50	23	16	12	12	9	30	841
Total	30050	26.6	5581	12204	3217	2221	1600	1097	817	626	524	2163	30050

Note: PTR of LP schools only (except new and MV schools) for 26 districts.

Source: DISE-2010-11 and master list of village.

TABLE-23a : DISTRICT-WISE GOVT/PROVINCIALISED PRIMARY AND UPPER PRIMARY SCHOOLS HAVING DIFFERENT FACILITIES

Districts	Primary							Upper Primary						
	No of Schools	Drinking Water		Common Toilet		Girls Toilet		No of Schools	Drinking Water		Common Toilet		Girls Toilet	
BARPETA	1839	1794	97.55%	1342	72.97%	1336	72.65%	351	349	99.43%	302	86.04%	289	82.34%
BONGAIGAON	966	915	94.72%	692	71.64%	466	48.24%	184	179	97.28%	148	80.43%	142	77.17%
CACHAR	1609	1174	72.96%	1002	62.27%	1049	65.20%	299	208	69.57%	213	71.24%	244	81.61%
DARRANG	1519	1355	89.20%	1324	87.16%	893	58.79%	208	182	87.50%	177	85.10%	176	84.62%
DHEMAJI	847	828	97.76%	418	49.35%	393	46.40%	168	166	98.81%	101	60.12%	122	72.62%
DHUBRI	1312	1278	97.41%	943	71.88%	967	73.70%	346	336	97.11%	262	75.72%	314	90.75%
DIBRUGRAH	1184	1172	98.99%	881	74.41%	726	61.32%	237	234	98.73%	199	83.97%	176	74.26%
GOALPARA	941	934	99.26%	403	42.83%	602	63.97%	213	212	99.53%	61	28.64%	198	92.96%
GOLAGHAT	1002	982	98.00%	876	87.43%	312	31.14%	235	223	94.89%	183	77.87%	172	73.19%
HAILAKANDI	1003	594	59.22%	531	52.94%	271	27.02%	238	152	63.87%	157	65.97%	78	32.77%
JORHAT	1566	1544	98.60%	1222	78.03%	593	37.87%	322	318	98.76%	250	77.64%	220	68.32%
KAMRUP	2173	2100	96.64%	2073	95.40%	623	28.67%	436	414	94.95%	356	81.65%	333	76.38%
K/ ANGLONG	1405	819	58.29%	763	54.31%	758	53.95%	205	157	76.59%	127	61.95%	168	81.95%
KARIMGANJ	1244	865	69.53%	715	57.48%	327	26.29%	240	159	66.25%	164	68.33%	113	47.08%
KOKRAJHAR	1215	1129	92.92%	598	49.22%	417	34.32%	156	139	89.10%	105	67.31%	106	67.95%
LAKHIMPUR	1366	1321	96.71%	764	55.93%	951	69.62%	338	318	94.08%	202	59.76%	268	79.29%
MARIGAON	815	786	96.44%	681	83.56%	187	22.94%	179	173	96.65%	145	81.01%	83	46.37%
NAGAON	2008	2003	99.75%	1369	68.18%	1471	73.26%	438	437	99.77%	306	69.86%	385	87.90%
NALBARI	1483	1384	93.32%	1334	89.95%	600	40.46%	273	257	94.14%	238	87.18%	179	65.57%
NC HILLS	691	253	36.61%	210	30.39%	98	14.18%	108	36	33.33%	71	65.74%	55	50.93%
SIVASAGAR	1710	1698	99.30%	887	51.87%	530	30.99%	318	315	99.06%	217	68.24%	197	61.95%
SONITPUR	1313	1266	96.42%	1109	84.46%	820	62.45%	203	198	97.54%	153	75.37%	177	87.19%
TINSUKIA	839	832	99.17%	816	97.26%	720	85.82%	154	154	100.00%	143	92.86%	145	94.16%
Total	30050	27026	89.94%	20953	69.73%	15110	50.28%	5849	5316	90.89%	4280	73.17%	4340	74.20%

N.B: Primary with Upper Primary Schools are taken in Upper Primary. Upgraded EGS to LP (5015 nos. are schools are not considered). Figures against 23 districts

Source: DISE-2010-11

TABLE-23b : DISTRICT-WISE GOVT/PROVINCIALISED PRIMARY AND UPPER PRIMARY SCHOOLS HAVING DIFFERENT FACILITIES

Districts	Primary							Upper Primary						
	No of Schools	Drinking Water		Common Toilet		Girls Toilet		No of Schools	Drinking Water		Common Toilet		Girls Toilet	
BAKSA	1115	1034	92.74%	971	87.09%	607	54.44%	203	191	94.09%	179	88.18%	156	76.85%
BARPETA	1514	1473	97.29%	1081	71.40%	1089	71.93%	296	294	99.32%	249	84.12%	240	81.08%
BONGAIGAON	555	541	97.48%	441	79.46%	336	60.54%	136	131	96.32%	117	86.03%	111	81.62%
CACHAR	1609	1174	72.96%	1002	62.27%	1049	65.20%	299	208	69.57%	213	71.24%	244	81.61%
CHIRANG	582	532	91.41%	337	57.90%	192	32.99%	67	67	100.00%	43	64.18%	45	67.16%
DARRANG	678	645	95.13%	588	86.73%	415	61.21%	96	88	91.67%	76	79.17%	74	77.08%
DHEMAJI	847	828	97.76%	418	49.35%	393	46.40%	168	166	98.81%	101	60.12%	122	72.62%
DHUBRI	1312	1278	97.41%	943	71.88%	967	73.70%	346	336	97.11%	262	75.72%	314	90.75%
DIBRUGARH	1184	1172	98.99%	881	74.41%	726	61.32%	237	234	98.73%	199	83.97%	176	74.26%
DIMA HASAO	691	253	36.61%	210	30.39%	98	14.18%	108	36	33.33%	71	65.74%	55	50.93%
GOALPARA	941	934	99.26%	403	42.83%	602	63.97%	213	212	99.53%	61	28.64%	198	92.96%
GOLAGHAT	1002	982	98.00%	876	87.43%	312	31.14%	235	223	94.89%	183	77.87%	172	73.19%
HAILAKANDI	1003	594	59.22%	531	52.94%	271	27.02%	238	152	63.87%	157	65.97%	78	32.77%
JORHAT	1566	1544	98.60%	1222	78.03%	593	37.87%	322	318	98.76%	250	77.64%	220	68.32%
KAMRUP	2025	1952	96.40%	1928	95.21%	596	29.43%	405	383	94.57%	330	81.48%	309	76.30%
KARBI ANGLONG	1405	819	58.29%	763	54.31%	758	53.95%	205	157	76.59%	127	61.95%	168	81.95%
KARIMGANJ	1244	865	69.53%	715	57.48%	327	26.29%	240	159	66.25%	164	68.33%	113	47.08%
KOKRAJHAR	1051	978	93.05%	513	48.81%	358	34.06%	139	122	87.77%	94	67.63%	94	67.63%
LAKHIMPUR	1366	1321	96.71%	764	55.93%	951	69.62%	338	318	94.08%	202	59.76%	268	79.29%
MORIGAON	815	786	96.44%	681	83.56%	187	22.94%	179	173	96.65%	145	81.01%	83	46.37%
NAGAON	2008	2003	99.75%	1369	68.18%	1471	73.26%	438	437	99.77%	306	69.86%	385	87.90%
NALBARI	834	812	97.36%	768	92.09%	264	31.65%	154	150	97.40%	137	88.96%	94	61.04%
SIVASAGAR	1710	1698	99.30%	887	51.87%	530	30.99%	318	315	99.06%	217	68.24%	197	61.95%
SONITPUR	1313	1266	96.42%	1109	84.46%	820	62.45%	203	198	97.54%	153	75.37%	177	87.19%
TINSUKIA	839	832	99.17%	816	97.26%	720	85.82%	154	154	100.00%	143	92.86%	145	94.16%
UDALGURI	841	710	84.42%	736	87.51%	478	56.84%	112	94	83.93%	101	90.18%	102	91.07%
Total	30050	27026	89.94%	20953	69.73%	15110	50.28%	5849	5316	90.89%	4280	73.17%	4340	74.20%

N.B: Primary with Upper Primary Schools are taken in Upper Primary. Upgraded EGS to LP (5015 nos. are schools are not considered). Figures against 26 districts

Source: DISE-2010-11 and master list of village.

TABLE-24a : DISTRICT-WISE STATUS OF CLASSROOMS IN GOVT./PROVINCIALISED PRIMARY AND UPPER PRIMARY SCHOOLS

Districts	No. of Class-rooms						Average Student Class-room ratio		Schools with Student-Classroom Ratio >= 60			
	No. of PS	No. of LPS classroom	Av. No. of LPS Classroom	No. of UPS	No. of UPS classroom	Av. No. of UPS Classroom	Primary	Upper Primary	Primary	LPS in %	Upper Primary	UPS in %
BARPETA	1839	5222	2.8	351	1377	3.9	27.19	39.43	170	9.24%	71	20.23%
BONGAIGAON	966	2548	2.6	184	779	4.2	32.91	42.61	101	10.46%	43	23.37%
CACHAR	1609	3779	2.3	299	1319	4.4	36.85	46.76	289	17.96%	72	24.08%
DARRANG	1519	5077	3.3	208	1127	5.4	21.43	34.62	48	3.16%	26	12.50%
DHEMAJI	847	2298	2.7	168	686	4.1	18.03	36.80	3	0.35%	12	7.14%
DHUBRI	1312	4676	3.6	346	1361	3.9	40.59	48.63	223	17.00%	101	29.19%
DIBRUGRAH	1184	3803	3.2	237	995	4.2	16.56	33.79	20	1.69%	22	9.28%
GOALPARA	941	2874	3.1	213	831	3.9	28.06	42.36	97	10.31%	52	24.41%
GOLAGHAT	1002	3100	3.1	235	999	4.3	19.73	31.61	13	1.30%	17	7.23%
HAILAKANDI	1003	1691	1.7	238	731	3.1	37.80	38.10	204	20.34%	45	18.91%
JORHAT	1566	3449	2.2	322	1306	4.1	17.65	22.13	20	1.28%	10	3.11%
KAMRUP	2173	6630	3.1	436	1839	4.2	22.69	32.93	127	5.84%	46	10.55%
K/ ANGLONG	1405	3712	2.6	205	722	3.5	22.04	32.04	74	5.27%	17	8.29%
KARIMGANJ	1244	2996	2.4	240	942	3.9	36.78	51.90	247	19.86%	82	34.17%
KOKRAJHAR	1215	2965	2.4	156	708	4.5	25.49	45.60	72	5.93%	40	25.64%
LAKHIMPUR	1366	4089	3.0	338	1267	3.7	18.72	27.03	30	2.20%	26	7.69%
MARIGAON	815	2711	3.3	179	854	4.8	28.67	39.37	85	10.43%	34	18.99%
NAGAON	2008	6474	3.2	438	1846	4.2	33.03	47.04	299	14.89%	131	29.91%
NALBARI	1483	4383	3.0	273	1272	4.7	16.94	27.77	45	3.03%	13	4.76%
NC HILLS	691	1501	2.2	108	344	3.2	10.53	14.91	7	1.01%	0	0.00%
SIVASAGAR	1710	4005	2.3	318	1150	3.6	18.00	26.59	29	1.70%	19	5.97%
SONITPUR	1313	4788	3.6	203	1141	5.6	20.82	39.34	15	1.14%	39	19.21%
TINSUKIA	839	3334	4.0	154	816	5.3	18.89	42.33	5	0.60%	37	24.03%
Total	30050	86105	2.9	5849	24412	4.2	25.09	37.15	2223	7.40%	955	16.33%

N.B: Primary with Upper Primary Schools are taken in Upper Primary. Upgraded EGS to LP schools are not considered

Source: DISE-2010-11

TABLE-24b : DISTRICT-WISE STATUS OF CLASSROOMS IN GOVT./PROVINCIALISED PRIMARY AND UPPER PRIMARY SCHOOLS

Districts	No. of Class-rooms						Average Student Class-room ratio		Schools with Student-Classroom Ratio >= 60			
	No. of PS	No. of LPS classroom	Av. No. of LPS Classroom	No. of UPS	No. of UPS classroom	Av. No. of UPS Classroom	Primary	Upper Primary	Primary	LPS in %	Upper Primary	UPS in %
BAKSA	1115	3021	2.7	203	923	4.5	22.15	30.89	46	4.13%	14	6.90%
BARPETA	1514	4318	2.9	296	1150	3.9	31.71	40.81	160	10.57%	66	22.30%
BONGAIGAOON	555	1522	2.7	136	540	4.0	32.91	41.91	72	12.97%	32	23.53%
CACHAR	1609	3779	2.3	299	1319	4.4	36.85	46.76	289	17.96%	72	24.08%
CHIRANG	582	1512	2.6	67	335	5.0	24.36	47.90	38	6.53%	19	28.36%
DARRANG	678	2369	3.5	96	478	5.0	25.30	37.62	41	6.05%	20	20.83%
DHEMAJI	847	2298	2.7	168	686	4.1	18.03	36.80	3	0.35%	12	7.14%
DHUBRI	1312	4676	3.6	346	1361	3.9	40.59	48.63	223	17.00%	101	29.19%
DIBRUGARH	1184	3803	3.2	237	995	4.2	16.56	33.79	20	1.69%	22	9.28%
DIMA HASAO	691	1501	2.2	108	344	3.2	10.53	14.91	7	1.01%	0	0.00%
GOALPARA	941	2874	3.1	213	831	3.9	28.06	42.36	97	10.31%	52	24.41%
GOLAGHAT	1002	3100	3.1	235	999	4.3	19.73	31.61	13	1.30%	17	7.23%
HAILAKANDI	1003	1691	1.7	238	731	3.1	37.80	38.10	204	20.34%	45	18.91%
JORHAT	1566	3449	2.2	322	1306	4.1	17.65	22.13	20	1.28%	10	3.11%
KAMRUP	2025	6246	3.1	405	1704	4.2	22.69	33.30	125	6.17%	45	11.11%
KARBI	1405	3712	2.6	205	722	3.5	22.04	32.04	74	5.27%	17	8.29%
KARIMGANJ	1244	2996	2.4	240	942	3.9	36.78	51.90	247	19.86%	82	34.17%
KOKRAJHAR	1051	2507	2.4	139	621	4.5	25.49	43.85	63	5.99%	33	23.74%
LAKHIMPUR	1366	4089	3.0	338	1267	3.7	18.72	27.03	30	2.20%	26	7.69%
MORIGAON	815	2711	3.3	179	854	4.8	28.67	39.37	85	10.43%	34	18.99%
NAGAON	2008	6474	3.2	438	1846	4.2	33.03	47.04	299	14.89%	131	29.91%
NALBARI	834	2622	3.1	154	702	4.6	16.94	25.01	11	1.32%	4	2.60%
SIVASAGAR	1710	4005	2.3	318	1150	3.6	18.00	26.59	29	1.70%	19	5.97%
SONITPUR	1313	4788	3.6	203	1141	5.6	20.82	39.34	15	1.14%	39	19.21%
TINSUKIA	839	3334	4.0	154	816	5.3	18.89	42.33	5	0.60%	37	24.03%
UDALGURI	841	2708	3.2	112	649	5.8	18.04	32.41	7	0.83%	6	5.36%
Total	30050	86105	2.9	5849	24412	4.2	25.09	37.15	2223	7.40%	955	16.33%

N.B: Primary with Upper Primary Schools are taken in Upper Primary. Upgraded EGS to LP schools are not considered

Source: DISE-2010-11 and master list of village.

TABLE-25 : DISTRICT-WISE GER, NER, DROP OUT, REPETITION, COMPLETION AND TRANSITION RATE IN GOVT/PROVINCIALISED PRIMARY & UPPER PRIMARY SCHOOLS

District	Primary				Upper Primary				Transition Rate from primary to upper primary
	GER	NER	Cohort Dropout	Overall Repetition	GER	NER	Cohort Dropout	Overall Repetition	
BARPETA	106%	97%	4.67%	0.6%	89%	85%	14.36%	1.0%	93%
BONGAIGAON	111%	97%	6.90%	4.2%	92%	85%	17.80%	3.8%	88%
CACHAR	110%	97%	10.11%	2.2%	96%	89%	19.47%	2.9%	82%
DARRANG	104%	98%	1.73%	3.3%	88%	84%	2.75%	4.9%	94%
DHEMAJI	107%	92%	1.68%	1.2%	104%	91%	2.78%	0.9%	100%
DHUBRI	110%	96%	15.66%	5.2%	88%	80%	24.52%	2.6%	86%
DIBRUGARH	105%	97%	8.19%	0.6%	88%	84%	15.15%	0.8%	96%
GOALPARA	103%	95%	5.05%	1.7%	101%	88%	10.49%	2.7%	94%
GOLAGHAT	109%	98%	5.98%	1.4%	90%	87%	21.26%	1.0%	89%
HAILAKANDI	100%	93%	4.17%	1.0%	107%	89%	5.61%	1.2%	98%
JORHAT	102%	97%	3.88%	1.6%	100%	94%	8.56%	1.1%	93%
KAMRUP	106%	97%	16.59%	3.7%	92%	89%	6.86%	1.5%	91%
KARBI ANGLONG	110%	95%	10.55%	1.9%	81%	76%	29.16%	2.7%	92%
KARIMGANJ	112%	93%	11.35%	4.8%	103%	84%	13.56%	2.0%	91%
KOKRAJHAR	108%	97%	2.27%	1.4%	92%	83%	5.09%	0.9%	95%
LAKHIMPUR	106%	97%	8.02%	1.1%	92%	89%	17.54%	0.4%	96%
MARIGAON	111%	98%	10.58%	1.5%	87%	84%	16.62%	1.4%	100%
NAGAON	108%	97%	3.21%	2.4%	89%	83%	12.80%	3.2%	89%
NALBARI	102%	95%	15.80%	5.6%	95%	89%	13.37%	5.3%	90%
NC HILLS	112%	95%	4.17%	2.2%	81%	67%	18.00%	0.9%	84%
SIVASAGAR	100%	98%	6.41%	1.7%	94%	93%	9.56%	1.1%	91%
SONITPUR	103%	95%	10.35%	3.8%	89%	85%	19.07%	5.3%	89%
TINSUKIA	111%	96%	12.93%	3.2%	88%	80%	17.12%	4.3%	87%
Total	107%	96%	8.27%	2.3%	92%	85%	15.20%	2.0%	91%

Source: VER & DISE-2010-11

TABLE-26 : RESULT OF GOVT/PROVINCIALISED PRIMARY SCHOOLS IN ACADEMIC SESSION 2009-10

District	Primary Grade-IV									Primary Grade-IV- in %					
	Appeared			Passed			Passed above 60%			Passed %			Passed above 60%		
	Boys	Girls	Total	Boys	Girls	Total	Boys	Girls	Total	Boys	Girls	Total	Boys	Girls	Total
BARPETA	15794	16780	32574	15525	16504	32029	4917	4716	9633	98.3%	98.4%	98.3%	31.7%	28.6%	30.1%
BONGAIGAON	7984	8243	16227	7727	7951	15678	2377	2281	4658	96.8%	96.5%	96.6%	30.8%	28.7%	29.7%
CACHAR	15434	14638	30072	15516	14434	29950	5604	5479	11083	100.5%	98.6%	99.6%	36.1%	38.0%	37.0%
DARRANG	11311	12198	23509	11155	12428	23583	3679	3737	7416	98.6%	101.9%	100.3%	33.0%	30.1%	31.4%
DHEMAJI	4043	4020	8063	3999	3980	7979	1407	1283	2690	98.9%	99.0%	99.0%	35.2%	32.2%	33.7%
DHUBRI	15873	16775	32648	15501	16378	31879	4443	4318	8761	97.7%	97.6%	97.6%	28.7%	26.4%	27.5%
DIBRUGARH	8217	7855	16072	8100	7634	15734	2513	2366	4879	98.6%	97.2%	97.9%	31.0%	31.0%	31.0%
GOALPARA	7192	7756	14948	7027	7538	14565	2094	2144	4238	97.7%	97.2%	97.4%	29.8%	28.4%	29.1%
GOLAGHAT	7372	7286	14658	7307	7227	14534	2193	2196	4389	99.1%	99.2%	99.2%	30.0%	30.4%	30.2%
HAILAKANDI	7206	7075	14281	7133	6948	14081	2423	2355	4778	99.0%	98.2%	98.6%	34.0%	33.9%	33.9%
JORHAT	7509	7443	14952	7253	7206	14459	2680	2729	5409	96.6%	96.8%	96.7%	37.0%	37.9%	37.4%
KAMRUP	17106	17112	34218	16959	16892	33851	6601	6404	13005	99.1%	98.7%	98.9%	38.9%	37.9%	38.4%
KARBI ANGLONG	5643	5842	11485	5389	5608	10997	758	702	1460	95.5%	96.0%	95.8%	14.1%	12.5%	13.3%
KARIMGANJ	12856	12662	25518	12757	12410	25167	4513	4341	8854	99.2%	98.0%	98.6%	35.4%	35.0%	35.2%
KOKRAJHAR	8855	8429	17284	8850	8351	17201	2875	2685	5560	99.9%	99.1%	99.5%	32.5%	32.2%	32.3%
LAKHIMPUR	23674	24883	48557	23406	24493	47899	7855	8370	16225	98.9%	98.4%	98.6%	33.6%	34.2%	33.9%
MARIGAON	9265	9133	18398	9170	9012	18182	3385	3285	6670	99.0%	98.7%	98.8%	36.9%	36.5%	36.7%
NAGAON	1168	1149	2317	1128	1159	2287	256	311	567	96.6%	100.9%	98.7%	22.7%	26.8%	24.8%
NALBARI	9868	9206	19074	9618	8935	18553	3687	3517	7204	97.5%	97.1%	97.3%	38.3%	39.4%	38.8%
N.C. HILLS	11314	10907	22221	10933	10542	21475	2895	2613	5508	96.6%	96.7%	96.6%	26.5%	24.8%	25.6%
SIBSAGAR	7521	7362	14883	7290	7129	14419	2323	2290	4613	96.9%	96.8%	96.9%	31.9%	32.1%	32.0%
SONITPUR	12302	12060	24362	11803	11704	23507	2813	2784	5597	95.9%	97.0%	96.5%	23.8%	23.8%	23.8%
TINSUKIA	8457	8366	16823	8168	8057	16225	2375	2477	4852	96.6%	96.3%	96.4%	29.1%	30.7%	29.9%
Total	235964	237180	473144	231714	232520	464234	74666	73383	148049	98.2%	98.0%	98.1%	32.2%	31.6%	31.9%

Source: DISE-2010-11

TABLE-27 : RESULT OF GOVT/PROVINCIALISED UPPER PRIMARY & (UP SECTION) SCHOOLS IN ACADEMIC SESSION 2009-10

District	Upper Primary Grade-VII									Upper Primary Grade-VII-in %					
	Appeared			Passed			Passed above 60%			Passed %			Passed above 60%		
	Boys	Girls	Total	Boys	Girls	Total	Boys	Girls	Total	Boys	Girls	Total	Boys	Girls	Total
BARPETA	10534	10396	20930	10153	10044	20197	2161	1947	4108	96.4%	96.6%	96.5%	21.3%	19.4%	20.3%
BONGAIGAON	4892	4772	9664	4956	4570	9526	868	860	1728	101.3%	95.8%	98.6%	17.5%	18.8%	18.1%
CACHAR	10527	12546	23073	10151	11663	21814	2344	2832	5176	96.4%	93.0%	94.5%	23.1%	24.3%	23.7%
DARRANG	7648	7768	15416	7393	7616	15009	1926	1461	3387	96.7%	98.0%	97.4%	26.1%	19.2%	22.6%
DHEMAJI	3526	3182	6708	3470	3141	6611	1032	868	1900	98.4%	98.7%	98.6%	29.7%	27.6%	28.7%
DHUBRI	7807	9174	16981	7362	8703	16065	1606	1751	3357	94.3%	94.9%	94.6%	21.8%	20.1%	20.9%
DIBRUGARH	5945	5205	11150	5747	5138	10885	1175	969	2144	96.7%	98.7%	97.6%	20.4%	18.9%	19.7%
GOALPARA	3976	5112	9088	3863	4990	8853	861	1058	1919	97.2%	97.6%	97.4%	22.3%	21.2%	21.7%
GOLAGHAT	5898	5732	11630	5784	5638	11422	1076	1111	2187	98.1%	98.4%	98.2%	18.6%	19.7%	19.1%
HAILAKANDI	3756	4017	7773	4001	3894	7895	1122	1325	2447	106.5%	96.9%	101.6%	28.0%	34.0%	31.0%
JORHAT	5011	4858	9869	4871	4763	9634	1281	1279	2560	97.2%	98.0%	97.6%	26.3%	26.9%	26.6%
KAMRUP	12531	13039	25570	11953	12493	24446	3647	3478	7125	95.4%	95.8%	95.6%	30.5%	27.8%	29.1%
KARBI ANGLONG	4254	4125	8379	4209	4085	8294	491	385	876	98.9%	99.0%	99.0%	11.7%	9.4%	10.6%
KARIMGANJ	7328	8319	15647	7049	8123	15172	2010	2291	4301	96.2%	97.6%	97.0%	28.5%	28.2%	28.3%
KOKRAJHAR	5775	5448	11223	5848	5482	11330	1697	1493	3190	101.3%	100.6%	101.0%	29.0%	27.2%	28.2%
LAKHIMPUR	12808	15707	28515	12422	15204	27626	3185	3676	6861	97.0%	96.8%	96.9%	25.6%	24.2%	24.8%
MARIGAON	7058	6685	13743	6973	6500	13473	1650	1519	3169	98.8%	97.2%	98.0%	23.7%	23.4%	23.5%
NAGAON	887	898	1785	855	880	1735	140	121	261	96.4%	98.0%	97.2%	16.4%	13.8%	15.0%
NALBARI	6768	6736	13504	6522	6491	13013	1326	1485	2811	96.4%	96.4%	96.4%	20.3%	22.9%	21.6%
N.C. HILLS	8382	8963	17345	7999	8341	16340	1213	1147	2360	95.4%	93.1%	94.2%	15.2%	13.8%	14.4%
SIBSAGAR	6195	6152	12347	5956	5830	11786	1301	1249	2550	96.1%	94.8%	95.5%	21.8%	21.4%	21.6%
SONITPUR	7899	8082	15981	7554	7813	15367	1438	1321	2759	95.6%	96.7%	96.2%	19.0%	16.9%	18.0%
TINSUKIA	6384	6444	12828	6124	6101	12225	1174	1208	2382	95.9%	94.7%	95.3%	19.2%	19.8%	19.5%
Total	155789	163360	319149	151215	157503	308718	34724	34834	69558	97.1%	96.4%	96.7%	23.0%	22.1%	22.5%

Source: DISE-2010-11

TABLE-28 : SEX WISE % OF TEACHERS AND PTR IN GOVT/PROVINCIALISED PRIMARY & UPPER PRIMARY SCHOOLS

District	Sex wise % age of Teachers				Pupils Teacher Ratio(PTR)			
	Primary		Upper Primary		Primary		Upper Primary	
	Male	Female	Male	Female	Rural	Urban	Rural	Urban
BARPETA	76.2%	23.8%	85.7%	14.3%	41.5	21.1	24.0	13.6
BONGAIGAON	67.1%	32.9%	80.0%	20.0%	25.9	20.3	27.4	17.9
CACHAR	63.9%	36.1%	75.1%	24.9%	38.3	21.5	26.0	24.8
DARRANG	73.3%	26.7%	82.1%	17.9%	29.0	23.8	24.2	18.1
DHEMAJI	61.1%	38.9%	80.3%	19.7%	19.6	11.0	20.6	20.3
DHUBRI	76.8%	23.2%	88.1%	11.9%	84.5	29.9	37.8	28.5
DIBRUGARH	55.4%	44.6%	66.2%	33.8%	22.2	19.4	24.0	17.3
GOALPARA	73.0%	27.0%	85.9%	14.1%	36.5	25.0	24.9	22.9
GOLAGHAT	62.6%	37.4%	72.9%	27.1%	27.3	22.5	22.9	22.0
HAILAKANDI	70.7%	29.3%	83.2%	16.8%	27.7	8.9	16.3	11.5
JORHAT	59.2%	40.8%	70.6%	29.4%	18.0	18.4	15.2	12.5
KAMRUP	61.2%	38.8%	74.0%	26.0%	25.7	21.1	18.6	16.2
KARBI ANGLONG	60.5%	39.5%	80.4%	19.6%	27.6	27.5	20.6	31.5
KARIMGANJ	72.5%	27.5%	80.4%	19.6%	43.6	15.4	33.7	13.3
KOKRAJHAR	75.7%	24.3%	85.2%	14.8%	28.9	15.8	29.3	14.1
LAKHIMPUR	58.8%	41.2%	76.7%	23.3%	15.6	15.0	12.8	14.0
MARIGAON	69.3%	30.7%	78.1%	21.9%	45.1	17.6	27.4	24.4
NAGAON	62.8%	37.2%	73.2%	26.8%	40.4	20.5	26.2	21.4
NALBARI	76.7%	23.3%	85.9%	14.1%	21.8	15.0	16.0	12.6
N.C. HILLS	42.2%	57.8%	81.0%	19.0%	5.9	2.4	7.5	7.9
SIVASAGAR	51.7%	48.3%	61.8%	38.2%	8.3	7.7	8.5	7.6
SONITPUR	66.6%	33.4%	75.9%	24.1%	25.8	18.7	24.9	14.0
TINSUKIA	60.8%	39.2%	68.5%	31.5%	29.9	25.5	32.4	21.4
Total	63.9%	36.1%	76.8%	23.2%	27.7	18.0	21.7	17.5

Note: Lower Primary and Upper Primary(MV+UP) schools (except new schools) DISE-2010-11

Source: DISE-2010-11

TABLE-29: AVERAGE CLASSROOM PER SCHOOL (GOVT/PROVINCIALISED)

Districts	Primary					Upper Primary				
	DISE-2006-07	DISE-2007-08	DISE-2008-09	DISE-2009-10	DISE-2010-11	DISE-2006-07	DISE-2007-08	DISE-2008-09	DISE-2009-10	DISE-2010-11
BARPETA	1.68	1.73	2.31	2.60	2.84	3.46	3.54	3.77	3.82	3.92
BONGAIGAON	1.77	1.73	1.93	2.63	2.64	3.15	3.26	3.60	4.36	4.23
CACHAR	1.72	1.65	1.93	2.23	2.35	3.86	3.90	3.87	3.87	4.41
DARRANG	1.52	1.70	2.20	3.28	3.34	3.65	3.83	4.47	5.29	5.42
DHEMAJI	2.74	2.64	2.63	2.63	2.71	3.63	3.73	4.24	3.98	4.08
DHUBRI	1.64	1.68	2.44	3.40	3.56	3.01	3.06	3.20	3.68	3.93
DIBRUGARH	1.86	1.86	2.06	3.18	3.21	3.57	3.60	3.68	4.09	4.20
GOALPARA	1.92	1.92	2.19	2.99	3.05	3.46	3.48	3.64	3.90	3.90
GOLAGHAT	1.67	1.70	2.11	3.00	3.09	3.07	3.11	3.57	4.14	4.25
HAILAKANDI	1.28	1.38	1.58	1.65	1.69	2.69	2.78	2.88	2.95	3.07
JORHAT	1.42	1.58	1.69	2.15	2.20	3.14	3.39	3.59	4.00	4.06
KAMRUP	1.85	1.90	2.75	2.98	3.05	3.67	3.72	4.10	4.15	4.22
K.ANGLONG	1.37	1.44	2.01	2.63	2.64	2.79	2.86	3.29	3.70	3.52
KARIMGANJ	1.51	1.50	1.80	2.33	2.41	3.41	3.40	3.47	3.80	3.93
KOKRAJHAR	1.57	1.61	2.11	2.44	2.44	3.70	3.80	4.30	4.45	4.54
LAKHIMPUR	1.71	1.74	2.28	2.91	2.99	2.93	2.94	3.02	3.71	3.75
MARIGAON	1.68	1.68	2.29	3.30	3.33	3.46	3.46	4.14	4.74	4.77
NAGAON	2.35	1.94	2.28	3.07	3.22	3.55	3.86	3.88	4.03	4.21
NALBARI	1.87	1.96	2.15	2.84	2.96	4.04	4.16	4.33	4.60	4.66
NC Hills	1.63	1.90	2.00	2.04	2.17	2.91	3.13	3.31	3.12	3.19
SIBSAGAR	1.64	1.68	1.80	2.22	2.34	2.70	2.78	2.90	3.47	3.62
SONITPUR	2.24	2.31	2.99	3.63	3.65	4.21	4.13	4.65	5.60	5.62
TINSUKIA	2.27	2.37	3.02	3.92	3.97	3.85	3.91	4.06	5.15	5.30
Total	1.77	1.79	2.20	2.78	2.87	3.38	3.47	3.71	4.07	4.17

Source: DISE-2010-11

TABLE-30: STUDENT CLASSROOM RATIO (GOVT/PROVINCIALISED)

Districts	Primary					Upper Primary				
	DISE-2006-07	DISE-2007-08	DISE-2008-09	DISE-2009-10	DISE-2010-11	DISE-2006-07	DISE-2007-08	DISE-2008-09	DISE-2009-10	DISE-2010-11
BARPETA	61.5	55.5	39.3	33.4	29.9	45.06	47.71	44.49	41.92	39.43
BONGAIGAON	51.6	50.7	43.7	30.9	29.8	60.56	60.67	54.53	41.90	42.61
CACHAR	60.8	58.7	45.2	40.0	36.9	62.38	59.72	61.58	53.41	46.76
DARRANG	58.3	48.7	36.0	23.1	21.4	52.75	52.07	45.64	36.97	34.62
DHEMAJI	20.3	19.5	19.0	18.9	18.0	36.22	39.44	35.20	37.82	36.80
DHUBRI	96.9	90.5	61.4	45.8	40.6	63.16	67.68	65.70	54.33	48.63
DIBRUGARH	34.2	32.9	28.0	17.2	16.6	43.08	42.94	41.17	35.79	33.79
GOALPARA	54.2	50.8	41.0	28.8	28.1	48.92	52.81	49.98	43.94	42.36
GOLAGHAT	43.5	40.3	32.4	21.4	19.7	48.16	48.27	41.57	34.03	31.61
HAILAKANDI	52.7	44.8	39.4	39.0	37.8	43.00	46.10	45.20	41.67	38.10
JORHAT	33.4	27.4	24.4	18.7	17.7	30.73	28.99	27.12	23.05	22.13
KAMRUP	42.5	39.4	26.9	24.1	22.7	43.32	42.03	38.25	35.25	32.93
K.ANGLONG	44.2	43.1	31.4	22.7	22.0	39.11	43.80	37.90	32.26	32.04
KARIMGANJ	63.7	61.6	50.9	38.7	36.8	59.20	63.69	67.31	55.15	51.90
KOKRAJHAR	42.1	40.0	30.1	26.3	25.0	53.77	55.01	50.93	46.58	45.60
LAKHIMPUR	36.4	33.8	25.0	19.3	18.7	33.95	35.50	35.61	27.94	27.03
MARIGAON	63.0	61.5	44.6	30.4	28.7	50.29	53.67	46.89	39.95	39.37
NAGAON	56.1	61.9	51.1	36.5	33.0	53.99	54.22	56.09	52.04	47.04
NALBARI	34.3	31.9	28.2	20.4	19.1	33.40	34.17	32.95	30.44	27.77
NC Hills	15.3	13.6	12.0	11.6	10.5	17.70	16.71	16.08	16.44	14.91
SIBSAGAR	27.2	26.7	24.3	19.2	18.0	34.46	38.12	36.58	28.79	26.59
SONITPUR	37.3	36.0	26.6	21.7	20.8	47.34	51.62	45.18	40.70	39.34
TINSUKIA	40.0	34.7	26.1	19.6	18.9	64.87	64.83	61.07	46.15	42.33
Total	47.0	44.1	34.7	26.7	25.1	46.83	48.12	45.57	39.52	37.15

Source: DISE-2010-11

TABLE-31: DRINKING WATER FACILITIES (GOVT/PROVINCIALISED)

Districts	Primary					Upper Primary				
	DISE-2006-07	DISE-2007-08	DISE-2008-09	DISE-2009-10	DISE-2010-11	DISE-2006-07	DISE-2007-08	DISE-2008-09	DISE-2009-10	DISE-2010-11
BARPETA	99.9%	99.3%	98.5%	98.3%	97.6%	100.0%	99.4%	96.9%	99.15%	99.4%
BONGAIGAON	88.1%	88.1%	90.4%	93.8%	94.7%	84.2%	87.0%	90.8%	96.20%	97.3%
CACHAR	43.6%	45.5%	49.1%	69.6%	73.0%	45.5%	44.1%	43.8%	65.55%	69.6%
DARRANG	79.3%	79.8%	82.5%	88.7%	89.2%	76.8%	77.3%	79.1%	87.02%	87.5%
DHEMAJI	64.0%	72.7%	96.0%	97.0%	97.8%	62.5%	68.5%	97.0%	98.81%	98.8%
DHUBRI	81.4%	82.4%	85.1%	97.1%	97.4%	80.3%	82.0%	86.8%	96.71%	97.1%
DIBRUGARH	92.7%	93.1%	94.3%	98.6%	99.0%	88.8%	88.8%	90.0%	98.74%	98.7%
GOALPARA	82.3%	82.6%	83.1%	98.8%	99.3%	75.1%	77.1%	77.1%	99.53%	99.5%
GOLAGHAT	89.9%	91.0%	90.2%	97.7%	98.0%	80.4%	83.4%	83.8%	95.74%	94.9%
HAILAKANDI	51.4%	49.9%	45.2%	58.5%	59.2%	49.2%	48.1%	45.4%	62.18%	63.9%
JORHAT	91.9%	95.1%	95.5%	99.1%	98.6%	91.3%	96.6%	96.9%	98.76%	98.8%
KAMRUP	82.6%	87.0%	88.9%	95.0%	96.6%	76.7%	80.8%	82.5%	92.68%	95.0%
K.ANGLONG	45.0%	40.1%	42.8%	56.9%	58.3%	51.5%	48.8%	53.7%	71.84%	76.6%
KARIMGANJ	61.6%	61.7%	59.6%	67.8%	69.5%	51.6%	50.6%	50.0%	63.33%	66.3%
KOKRAJHAR	87.9%	88.0%	88.7%	92.0%	92.9%	79.5%	78.1%	78.8%	86.39%	89.1%
LAKHIMPUR	79.4%	80.9%	88.4%	94.7%	96.7%	73.2%	77.1%	84.9%	92.31%	94.1%
MARIGAON	91.5%	91.2%	91.2%	96.8%	96.4%	86.5%	86.5%	87.9%	93.89%	96.6%
NAGAON	87.1%	87.8%	90.0%	96.6%	99.8%	85.8%	86.5%	88.9%	95.44%	99.8%
NALBARI	86.3%	86.0%	86.9%	93.2%	93.3%	87.3%	88.3%	88.4%	93.41%	94.1%
NC Hills	24.9%	27.2%	27.9%	36.4%	36.6%	29.0%	25.9%	28.2%	30.91%	33.3%
SIBSAGAR	82.1%	84.4%	88.7%	99.1%	99.3%	75.9%	81.9%	85.9%	98.45%	99.1%
SONITPUR	85.3%	87.7%	89.9%	95.5%	96.4%	83.3%	83.1%	84.3%	96.06%	97.5%
TINSUKIA	90.2%	91.9%	93.0%	98.2%	99.2%	86.4%	88.3%	88.3%	97.40%	100.0%
Total	78.2%	79.3%	81.4%	89.0%	89.9%	75.6%	77.4%	79.7%	89.25%	90.9%

Source: DISE-2010-11

TABLE-32: COMMON TOILET FACILITIES (GOVT/PROVINCIALISED)

Districts	Primary					Upper Primary				
	DISE-2006-07	DISE-2007-08	DISE-2008-09	DISE-2009-10	DISE-2010-11	DISE-2006-07	DISE-2007-08	DISE-2008-09	DISE-2009-10	DISE-2010-11
BARPETA	14.7%	14.5%	22.7%	71.8%	73.0%	36.1%	36.0%	43.3%	81.8%	86.0%
BONGAIGAON	33.6%	33.7%	47.3%	77.1%	71.6%	48.4%	48.4%	55.4%	87.5%	80.4%
CACHAR	19.9%	19.8%	30.9%	60.7%	62.3%	43.8%	44.7%	46.8%	71.9%	71.2%
DARRANG	32.0%	34.1%	38.2%	83.7%	87.2%	44.9%	47.8%	51.0%	86.1%	85.1%
DHEMAJI	5.9%	6.7%	40.3%	38.1%	49.4%	29.8%	31.0%	60.7%	56.5%	60.1%
DHUBRI	28.7%	29.4%	41.4%	77.0%	71.9%	50.8%	51.7%	55.6%	76.9%	75.7%
DIBRUGARH	29.5%	29.9%	35.7%	64.2%	74.4%	49.4%	50.4%	54.6%	76.9%	84.0%
GOALPARA	39.9%	39.7%	39.9%	68.8%	42.8%	48.8%	48.1%	49.1%	95.8%	28.6%
GOLAGHAT	65.0%	66.0%	70.5%	88.3%	87.4%	55.7%	57.4%	63.0%	80.9%	77.9%
HAILAKANDI	39.1%	41.3%	43.0%	43.4%	52.9%	47.5%	48.1%	52.5%	56.7%	66.0%
JORHAT	34.2%	35.7%	49.1%	78.7%	78.0%	45.0%	46.3%	54.7%	77.0%	77.6%
KAMRUP	80.3%	84.6%	82.4%	95.1%	95.4%	47.9%	52.3%	53.3%	83.3%	81.7%
K.ANGLONG	13.8%	14.3%	24.0%	43.3%	54.3%	21.1%	20.7%	43.8%	56.8%	62.0%
KARIMGANJ	31.8%	32.2%	33.5%	45.5%	57.5%	55.3%	57.7%	57.5%	54.2%	68.3%
KOKRAJHAR	22.6%	25.5%	27.6%	43.3%	49.2%	52.1%	51.4%	55.5%	68.6%	67.3%
LAKHIMPUR	12.9%	15.1%	22.4%	57.5%	55.9%	35.6%	36.8%	41.4%	68.3%	59.8%
MARIGAON	81.5%	80.8%	82.8%	83.9%	83.6%	60.0%	60.0%	63.2%	80.0%	81.0%
NAGAON	20.1%	20.1%	31.2%	63.7%	68.2%	47.4%	45.8%	49.9%	69.7%	69.9%
NALBARI	69.8%	69.2%	71.2%	91.4%	90.0%	54.1%	55.0%	61.2%	90.1%	87.2%
NC Hills	11.8%	14.7%	15.8%	26.9%	30.4%	27.1%	31.5%	33.6%	62.7%	65.7%
SIBSAGAR	20.3%	21.4%	23.0%	40.7%	51.9%	53.4%	55.3%	58.3%	60.6%	68.2%
SONITPUR	34.6%	35.7%	37.9%	61.6%	84.5%	56.2%	53.2%	56.9%	80.8%	75.4%
TINSUKIA	61.0%	64.6%	70.7%	93.0%	97.3%	36.4%	37.0%	43.5%	90.3%	92.9%
Total	34.7%	35.8%	42.3%	66.4%	69.7%	45.8%	47.0%	52.5%	74.7%	73.2%

Source: DISE-2010-11

TABLE-33: GIRLS TOILET FACILITIES (GOVT/PROVINCIALISED)

Districts	Primary					Upper Primary				
	DISE-2006-07	DISE-2007-08	DISE-2008-09	DISE-2009-10	DISE-2010-11	DISE-2006-07	DISE-2007-08	DISE-2008-09	DISE-2009-10	DISE-2010-11
BARPETA	0.9%	1.0%	5.1%	54.6%	72.6%	14.3%	13.7%	17.3%	58.2%	82.3%
BONGAIGAON	5.7%	5.7%	14.5%	53.6%	48.2%	23.9%	23.4%	26.1%	72.3%	77.2%
CACHAR	4.2%	4.3%	14.5%	52.3%	65.2%	14.7%	16.1%	22.4%	75.3%	81.6%
DARRANG	5.1%	5.1%	5.9%	57.7%	58.8%	21.7%	21.7%	19.9%	85.1%	84.6%
DHEMAJI	0.5%	0.5%	25.6%	31.2%	46.4%	11.3%	11.3%	60.7%	61.3%	72.6%
DHUBRI	3.4%	3.8%	10.9%	33.7%	73.7%	13.5%	13.2%	20.8%	82.3%	90.8%
DIBRUGARH	4.6%	5.8%	10.1%	48.0%	61.3%	24.5%	24.6%	28.3%	61.8%	74.3%
GOALPARA	11.1%	11.1%	11.4%	64.9%	64.0%	20.3%	18.7%	18.2%	94.4%	93.0%
GOLAGHAT	46.2%	45.8%	3.6%	21.1%	31.1%	38.7%	40.9%	51.5%	66.8%	73.2%
HAILAKANDI	14.1%	15.3%	15.5%	19.1%	27.0%	17.2%	18.1%	22.3%	27.7%	32.8%
JORHAT	5.6%	6.8%	20.9%	32.6%	37.9%	16.1%	15.2%	25.8%	55.9%	68.3%
KAMRUP	16.9%	20.2%	17.9%	35.8%	28.7%	22.1%	24.2%	23.8%	74.8%	76.4%
K.ANGLONG	2.4%	2.4%	15.8%	44.3%	54.0%	9.8%	8.4%	40.4%	70.9%	82.0%
KARIMGANJ	12.4%	12.2%	12.7%	11.6%	26.3%	11.8%	10.8%	11.3%	36.7%	47.1%
KOKRAJHAR	5.1%	5.5%	5.8%	27.5%	34.3%	23.3%	24.0%	26.0%	62.7%	67.9%
LAKHIMPUR	2.0%	2.3%	3.4%	33.8%	69.6%	11.2%	11.8%	11.5%	50.0%	79.3%
MARIGAON	29.5%	29.5%	29.0%	25.0%	22.9%	100.0%	97.3%	97.3%	48.3%	46.4%
NAGAON	2.9%	2.7%	11.1%	50.0%	73.3%	17.6%	16.9%	20.9%	74.9%	87.9%
NALBARI	31.3%	30.5%	31.5%	53.7%	40.5%	30.7%	30.5%	30.4%	68.9%	65.6%
NC Hills	0.7%	2.8%	3.2%	14.2%	14.2%	12.1%	13.0%	14.5%	48.2%	50.9%
SIBSAGAR	2.3%	2.4%	2.7%	15.4%	31.0%	18.7%	18.4%	18.4%	48.8%	61.9%
SONITPUR	3.7%	3.7%	3.2%	35.0%	62.5%	26.6%	26.6%	25.8%	83.7%	87.2%
TINSUKIA	19.3%	26.5%	27.4%	50.8%	85.8%	17.5%	16.9%	18.8%	71.4%	94.2%
Total	9.2%	9.9%	12.7%	38.7%	50.3%	21.3%	21.4%	26.5%	64.8%	74.2%

Source: DISE-2010-11

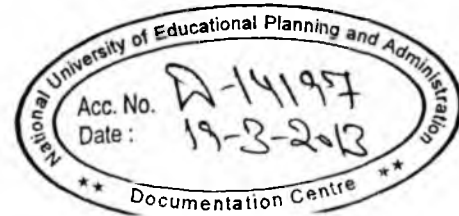
	28.8%	31.7%	38.6%	34.6%	29.1%	29.1%	13.9%	15.8%	19.3%	18.7%	18.1%
CACHAR	28.8%	31.7%	38.6%	34.6%	37.0%	37.0%	18.5%	23.7%	28.2%	28.1%	23.7%
DARRANG	28.4%	30.7%	32.9%	32.6%	31.4%	31.4%	17.9%	19.3%	17.6%	17.3%	22.6%
DHEMAJI	26.1%	28.3%	33.2%	32.8%	33.7%	33.7%	25.9%	24.9%	23.0%	22.3%	28.7%
DHUBRI	23.2%	22.0%	24.9%	27.1%	27.5%	27.5%	23.0%	19.9%	19.9%	20.7%	20.9%
DIBRUGARH	23.5%	26.4%	32.2%	29.1%	31.0%	31.0%	9.6%	19.9%	19.3%	19.3%	19.7%
GOALPARA	22.4%	21.8%	23.0%	21.6%	29.1%	29.1%	18.0%	13.5%	19.9%	23.4%	21.7%
GOLAGHAT	17.8%	22.4%	26.5%	29.0%	30.2%	30.2%	10.9%	14.2%	15.8%	17.9%	19.1%
HAILAKANDI	25.8%	28.1%	34.5%	29.4%	33.9%	33.9%	19.9%	28.1%	30.7%	29.9%	31.0%
JORHAT	26.2%	32.0%	36.0%	37.0%	37.4%	37.4%	16.6%	22.0%	21.8%	24.1%	26.6%
KAMRUP	35.9%	34.8%	35.7%	36.2%	38.4%	38.4%	23.4%	22.7%	23.6%	26.8%	29.1%
K.ANGLONG	10.0%	12.2%	13.0%	14.3%	13.3%	13.3%	5.9%	7.1%	4.9%	7.6%	10.6%
KARIMGANJ	31.9%	31.1%	31.4%	34.4%	35.2%	35.2%	26.6%	25.4%	28.1%	25.4%	28.3%
KOKRAJHAR	20.3%	20.7%	25.1%	25.7%	32.3%	32.3%	11.8%	10.3%	18.3%	18.7%	28.2%
LAKHIMPUR	26.3%	29.4%	30.8%	28.9%	33.9%	33.9%	20.7%	22.5%	23.7%	24.2%	24.8%
MARIGAON	29.8%	30.9%	33.6%	32.6%	36.7%	36.7%	15.0%	26.2%	27.5%	26.5%	23.5%
NAGAON	28.1%	28.7%	30.0%	29.9%	24.8%	24.8%	19.3%	20.3%	24.5%	24.1%	15.0%
NALBARI	31.4%	32.8%	33.3%	32.6%	38.8%	38.8%	21.5%	21.3%	19.5%	22.8%	21.6%
NC Hills	23.5%	15.8%	24.4%	24.4%	25.6%	25.6%	13.8%	12.0%	8.1%	15.0%	14.4%
SIBSAGAR	34.5%	41.0%	35.6%	33.8%	32.0%	32.0%	16.4%	30.7%	18.4%	22.7%	21.6%
SONITPUR	20.0%	21.2%	25.1%	23.8%	23.8%	23.8%	12.5%	13.2%	11.6%	18.0%	18.0%
TINSUKIA	23.2%	27.2%	26.5%	29.9%	29.9%	29.9%	9.6%	17.0%	17.8%	19.5%	19.5%
Total	26.1%	27.5%	30.11%	30.13%	31.89%	31.89%	17.3%	19.7%	20.8%	22.1%	22.5%

Source: DISE-2010-11

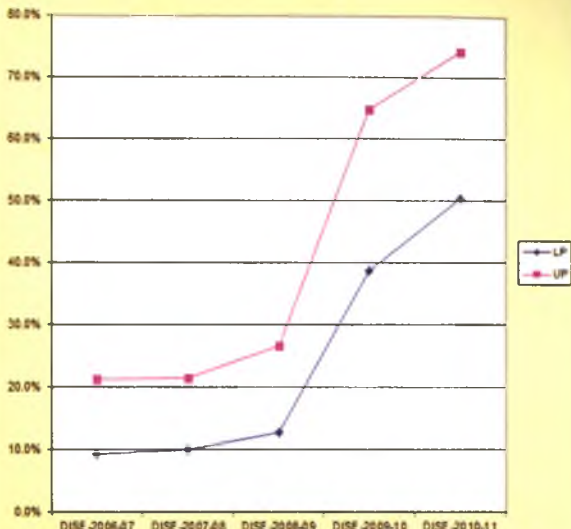
NUEPA DC



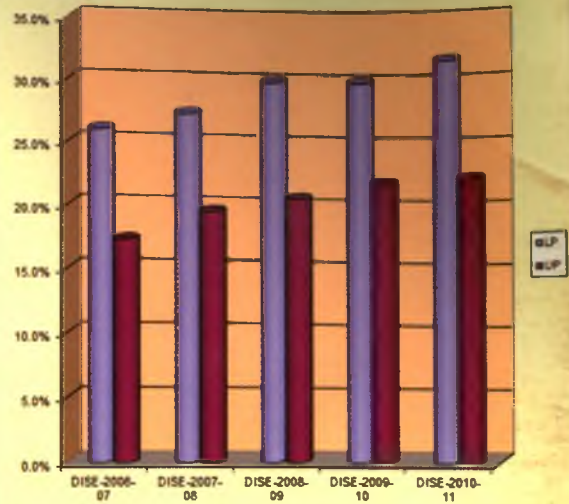
D14197



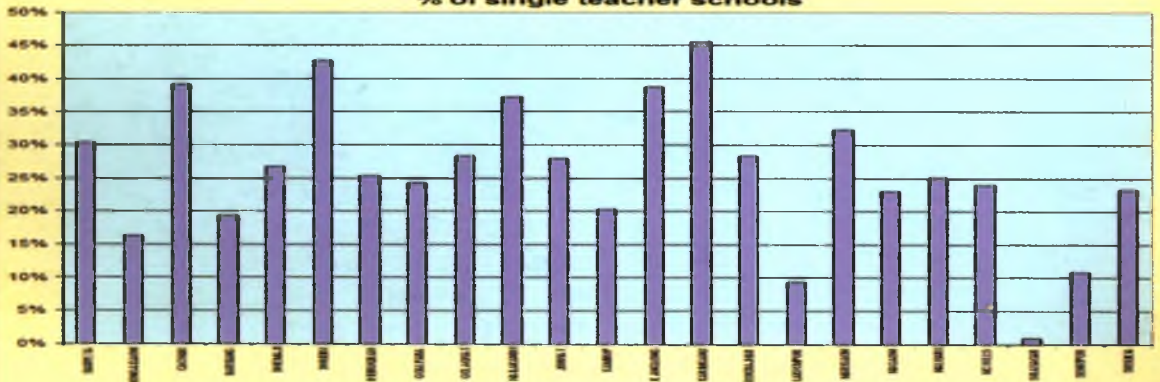
Girls Toilet



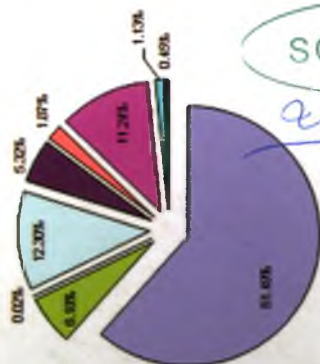
Result-Passed above 60%



% of single teacher schools



Managementwise share of Enrolment



- Govt/Provincialised
- New Govt. LP schools
- KGBV
- Govt aided (Recognised)
- Private
- AIE centres
- Unrecognised(Venture)
- TG Managed/Local Body
- Others

SCANNED

20-11-14

D14197