

**DISTRICT HANDBOOK**

***ARIYALUR DISTRICT***

**2018-19**

# ***DISTRICT STATISTICAL HAND BOOK***



**THERE CANNOT BE A GOOD PLAN FOR ECONOMIC  
PROGRESS WITHOUT ADEQUATE DATA AND THERE CANNOT BE  
ADEQUATE DATA WITHOUT A GOOD PLAN FOR COLLECTING THEM .**

**DR.P.C.MAHALANOBIS**

## **PREFACE**

There is an encouraging demand for Block level and District level Statistics for formulating suitable policies by the Government and for the planning purpose at micro level. Maintenance of Block / District level information are assuming importance in the context of planning. An encouraging shift is being made through the introduction of Block level planning to decentralize the planning process. It is to be made obligatory that all the Government agencies operating at Block / District level should spare a copy of the periodical reports to the Block / District Statistical Unit . In the long run these units become a purveyor of information generated in these areas.

The District Statistical Hand Book 2018 – 19 is Eleventh in the series. The main purpose of the present effort is to bring out a case for providing information (Data) at Block / District level. The Hand Book is revised to the extent possible.

The information furnished in the Hand Book have been collected from various Heads of Departments. The Data furnished in this Book are widely used by needy whether it is an official or research organization. The co-operation extended by the various Departments / Agencies in furnishing the Data is gratefully acknowledged. I also acknowledge the tireless work rendered by the Statistical Unit of this District for the successful presentation of the Hand Book.

**Deputy Director of Statistics,  
Ariyalur**

# **ARIYALUR DISTRICT - AN OUTLINE**

## **INTRODUCTION :**

Ariyalur District came in to existence after bifurcation of Perambalur district with effect from 23.11.2007 as per G.O MS.No 683 Revenue / dept., dated 19.11.2007. It is bounded on the North by Perambalur District , South by Tiruchirappalli and Thanjavur , East by Thanjavur District , West by Tiruchirappalli District .

## **BRIEF HISTORY OF THE DISTRICT :**

In 1741 , the Marathas invaded Tiruchirappalli and took Chanda Saheb as Captive . Chanda Saheb succeeded in securing freedom in 1748 and soon got involved in famous war for the Nawabs place in the Carnatic against Anwardeen , the Nawab of Arcot and his son Mohammed Ali .

Mohamed Ali annex the two palayams of Ariyalur and Udayarpalayam located with in the present Ariyalur District on the grounds of default in payment of Tributes and failure to assist him in quelling the rebellion of Yusuf Khan . in November 1764 , Mohamed Ali represented the issue to Madras Council , and obtained military assistance on 3<sup>rd</sup> January 1765 . The forces let by Umdat-UI-Umara and Donald Campbell entered Ariyalur and captured it . The young Poligar together with his followers there up on fled to Udayarpalayam. On the 19<sup>th</sup> January the army marched upon Udayarpalayam .The Poligars troops were defeated and the palayams were occupied . The two poligars fled their town and took refuge in Tharangampadi then Danish Settlement. The annexation of the palayam gave the Navab un-interrupted possession of all his territories extending Arcot to Tiruchirappalli.

The History followed was a power struggle between Hyder Ali and later Thippu Sultan with the British . After the death of Thippu Sultan the English took the civil and military Administration of the Carnatic in 1801. Thus Trichirappalli came in to the hands of the English and the District was formed in 1801. In 1995 Tiruchirappalli was trifurcated and the Perambalur District was bifurcated in 23.11.2007 new Ariyalur District formed in G.O.Ms.No. 683 Revenue Department Dated 19.11.2007 under Thiru. Chiriso Nayagam I.A.S., the first Collector.

## **PHYSICAL FEATURES :**

As per 2011 Census the population of Ariyalur District is 754894. The density of population in the district is 390 per Sq.Km . Ariyalur District is centrally located in TamilNadu and is 267 K.M away in southern direction from Chennai. The District has an area of 193.398 Sq.Km. spread between 10.54' and 11.30' degree Northern latitude and 78.40' and 79.30' degree of the Eastern longitude.

It is an inland district without coastal line . The District has Vellar River in the North and Kollidam River in the South and it has no well marked natural divisions .

## **FLORA AND FAUNA :**

The Flora and Fauna of the district are fairly rich and varied. As regards Fauna big animals like Elephants , Bisons are not found anywhere .

## **MINERALS AND MINING :**

The district has fairly rich in mineral deposits Celeste, Lime Stone , Shale , Sand Stone , Canker and Phosphate nodules occur at various places in the district .

## **PILGRIM CENTRES :**

Vaithyanatha Swamy Temple at Thirumazhapadi , Kaliyuga Varadaraja Perumal Kovil at Kallakurichi and Siva Temple at Jayankonda Cholapuram are the important holy places for the Hindus . Elakurichi 32 Kms from Ariyalur is famous for the Church built by the famous Catholic Missionary Constantino Joseph Besky popularly known as VEERAMA MUNIVAR . The Jayankonda Cholapuram Siva Temple built by Rajendra Chola son of Raja Raja Chola is almost a miniature of Thanjavur Pragadeeswar Temple .

## PLACES OF INTEREST :-

Ariyalur district is endowed with a large number of historically important places and temples.

### MELAPALUVUR & KILAIYUR

The ancient name of this village was Mannuperumpaluvur, Periyapaluvur and Melaipaluvur. It was the capital of the Paluvettaraiyar Chiefs who were from Kerala and ruled Ariyalur area as feudatories of the Chola Kings from Aditya I to Rajendra Chola I. Paluvettaraiyar Kumaran Kandan , Kumaran



Maravan, Kandan Amudan and Maravan Kandan were some of the important Kings of this family. The Sundaresvarar temple in this place dates back to the period of Aditya Chola – I. Its name was Pagaividai Isvaram.



The eastern part of this village is called Kilaiyur which was called as Avani Kandarpapuram during the period of the Cholas. It was a mercantile town of itinerant trade guilds. The Siva temple at Kilaiyur was called Avani gandarva Isvaram and built in A.D. 884 during the 13th year of Aditya –I by Paluvettaraiyar chief Kumaran Kandan. This temple is one of the finest stone temples and one of the best preserved early Chola temples offering different architectural styles with an array of beautiful and charming sculptures.

Chola Kings had marital alliances with the Paluvettaraiyar family. Parantaka Chola married Arumolinangai who was the daughter of the Paluvettaraiyar Chief Kumaran Maravan and the Chola King Arinjaya Chola was born to this princess. Uttamachola (970-986) also married a princess of this family. Panchavanmadevi, wife of Rajaraja –I was also a native of Avani Kandarpapuram and she was a dancing girl of the temple. The Chola Kings seem to have had their minting factory at this Capital.

## KILAPALUVUR

This place formed a part of the capital of the Paluvettaraiyar. It was called as Sirupaluvur, a Brahmadeya village in Kunra Kurram. Peons to the Alanduraiyar temple here were sung by Thirugnanasambandar during the 7th Century A.D. It is said that the Sage Parasurama did penance in this place and got rid of his sins of having killed his Mother. This temple was worshipped by the Malayali Brahmins during the period of Saint Sambandar. It was built of stone during the period Parantaka Chola – I and Uttama Chola .

## THIRUMALAPADI

The antiquity of this place goes back to the Sangam Period. It was an army camp of the valiant Malavar Clan of the Sangam Age and hence called Malavar-padi and later as Thirumalapadi. The Siva temple of this place called Vaidyanatha Swami was worshipped and sung by the Devaram Nayanmars viz., Appar,



Sambandar and Sundarar. It was also visited by Ayyadigal Kadavarkon who praised it in his hymns of Shetravenba. This saint has been identified with the Pallava king Simhavarman(540-558), the grandfather of Mahendra Varman pallava (598-630). It is believed that the Deity of this place appeared in the dream of Saint Sundarar and asked him to visit this place and praise Him and hence the saint came to this temple and sung peons in his famous Devaram hymns 'Ponnar meniyaney'.



The Siva temple was built of stone during the period of Aditya-I (871-907). Rajaraja-I ordered for its rebuilding and was completed by his son Rajendra-I. Again it was repaired by the Hoysala king Viranarasimha in A.D. 1235-36. The Queens of Aditya-I, Rajaraja-I, and Rajendra-I made gifts to the temple in the form of lands and ornaments.

The first and second gopuras of this temple were built during the periods of the Pandyas and Cholas respectively.

The famous festival celebrated in this Temple is the marriage for Nandi (nandi kalyanam). It is a popular belief in this area that impediments in getting married will be overcome if they see the marriage festival of Nandi Devar.



## KAMARASAVALLI



The Soundaresvarar temple with goddess Valambal in this village was built during the period of Sundra Chola in A.D. 962. Local traditions say that it was the place where Rathi did penance and got back her husband Manmatha and hence the village name Kama-rathi-valli. A village called

Alagiyamanavalam is located east of this village. It is held that it was named after the beautiful husband of Rathi i.e., Alagiyamanavalan (beautiful husband-manmathan.) A beautiful bronze image of Rathi is also preserved in this temple. Another story preserved in this temple is that Karkotaka,



the serpent King, got relieved of his curse by worshipping Lord Siva in this village and hence the God of the temple is called as Karkodaka Isvaram. A slab with figures depicting this lore is also preserved in this temple. There are more than 40 inscriptions of Chola, Pandya and Hoysala periods in this temple. Inscriptions mention this temple name as Tirunallur Srikoyil Mahadevar, Tirunallurparamesvarar and Tirukkarkotaga Isvarattu Mahadevar. Inscriptions refer to this village as Kamadavallichaturvedi Mangalam a brahmadeya in Mirai kurram. There are beautiful sculptures and bronzes of Chola period in this temple.

## GOVINDAPUTTUR

Govindaputtur, a village in Udaiyarpalayam taluk, is located on the northern bank of the Kollidam River. The Siva temple in this village is called Ganga Jadadisvarar and Saint Appar and Sambandar who lived during the period of Mahendravarma Pallava praised the Deity of the temple in their Devaram hymns.

From their songs we come to know that Parthan (Vijayan, son of King Pandu of Mahabharatha) worshipped Siva in this place and got a boon from the God. The celestial cow (kamadenu) also worshipped the God at this place by pouring its milk over the Sivalinga and hence place was called ko- karanda - puttur, and later became Govindaputtur. Inscriptions of Chola, Pandya and Vijanagar kings are engraved on the walls of the temple. The present temple was built of stone in A.D.980 during the period of Uttamachola (970-986) by his officer Ambalavan Paluvur Nakkan, who was a native of Kuvalalapuram(modern Kolar in



Karnataka). The temple is preserved with beautiful sculptures and bronzes of early Chola period. Inscriptions refer this place as Vijayamangalam, a Brahmadeya village in Sri Parantakachaturvedimangalam. A Devaram hymn of saint Sambandar is engraved at the beginning of a record of Rajendra – III in this temple.

## VIKKIRAMANGALAM

During the reign of Rajendra – I, this village came into existence and was called as Vikkiramacholapuram, after a surname of the king. Inscriptions of Vikramachola, Kulothunga–II and Kulothunga-III indicate that this place was a sub capital for the Chola kings who resided in the royal



palace in this place and issued royal orders granting lands to many temples in the Chola country. During the Chola period Vikramacholapuram was also a famous trade and mercantile centre of the itinerant trade guilds. Beautiful Jain and Buddha sculptures of Chola period is also preserved in this village. The existing Siva temple of this village is called Rajendra Cholisvaram and dates back to the period of Rajendra Chola – I (1012-1044).

## SENDURAI, SENNIVANAM AND SRIPURANDAN

Epigraphically evidences show that the Siva temples at Sendurai, Sennivanam and Sripurandan belong to the periods of Rajaraja-I (985-1014), Rajendra–I (1012-1044) and Kulothunga–III (1178-1218) respectively.

## ARIYALUR - KODANDARMASWAMY KOYIL

A Vishnu temple called Kondandaramaswamy koyil exists in Ariyalur. Though the presiding deity in this temple is Srinivasaperumal it is popularly called as Kodandaramaswamy koyil because of the existence of a shrine in which Rama, Lakshmana and Sita are enshrined.

The temple faces the east. The main shrine is dedicated to Srinivasa Perumal and His two consorts Sridevi and Bhudevi. It has a garbagruha (15 feet square) and ardhmandapa (17 feet long) and Mahamandapa.

The Kodandaramar shrine is a later addition which is built of chalk stone and attached with the ardhmandapa of the main temple by facing the south. Inside the shrine is installed the stone sculptures of Rama, Lakshmana and Sita on a Pitha and bronze images of them are also in the shrine. It is said that the idols were found from the Kollidam river bank near Vikramangalam and brought here by a Chief of Ariyalur who built a shrine and installed the deities in it. In front of the main temple is built a spacious mandapa called Dasavatara mandapa. Four rows of pillars (20 feet high) with 10 pillars in each row are set up in the mandapa. In these pillars the figures of the ten avatars of Vishnu are carved out. The figure is about 6.6 feet high. At the entrance of the row, the sculptures of a Chief and his Queen are also carved out. The whole complex is surrounded by a raised compound wall and a 6 storied Gopura (90 feet high) is built at the entrance. The basement of the Gopura is built of chalk stone and the upper stories are built of brick and mortar. A shrine for Garuda is built in front of the Gopura. A tank called Kodanda pushkarani is excavated in the southern side of the temple.

There are two inscriptions and one Copper plate in this temple. The earliest record is dated to A.D. 1635 and it is engraved in the south base of the main temple. It is damaged and refers to an order of Ariyalur Arasu nilaiyitta Oppila Malavarayar who agreed not to collect some taxes in anju parru nadu in Vitta parru. A Copper plate charter dated to A. D. 1729 and issued during the reign of Arasu nilaiyitta Rangappa Malavarayar refers to the decision reached by the shepherd community (called Ayppadi Gopala vamsattar) to contribute one panam per head and house of their community to this temple during the time of marriages in their families.

Lastly an inscription of A.D. 1742 of Vijaya Oppilada Malavarayar son of Rangappa Malavarayar and grandson of Vijaya Oppilliada Malavarayar mentions a brahmana Venkatapathi Ayyan. However the last two records now disappeared from this temple.

The above records show that this temple came into existence during the period of Arasu Nilaiyitta Oppilada Malavarayar. The portrait sculptures in the Dasavaratara mandapa may be that of this Chief and his Queen. The beautiful ornamental workmanship of the adhishtana, kumbapanchara in the sanctum, Dasavatara sculptures and the Gopura – all make this temple as a beautiful centre of the architectural achievements of the Ariyalur Chief.

## GANGAIKONDACHOLAPURAM, GANGAIKONDACHOLISVARAR TEMPLE

Ariyalur is best known for the Gangaikondacholisvarar temple in Gangaikondacholapuram, the biggest temple constructed during the reign of Rajendra-I in Ariyalur region. Following the conquest of the



Gangetic plains in A.D. 1023 Rajendra-I built a great city called Gangaikondacholapuram and a Siva temple Gangaikondacholisvarar and a lake Chola Gangam in commemoration of his victory. The place, the temple and the lake (Chola Gangam) are the living embodiments of the heroism of the Tamils who unfurled the Chola's Tiger flag on the banks of the River Ganges. He also shifted his capital from Thanjavur to this newly built town.

From his period to the end of the Chola family rule in A.D.1279 this city was the capital for the Chola Empire for a period of 256 years. The gigantic stone temple which he built in this place is rich repository of beautiful sculptures of middle Chola period. This city is celebrated in the literature of Muvar ula of

Ottakuttar and Kalingattuparani of Jayankondar.



Rajendra's Gangetic expedition was over by his 11th regal year (A.D.1023). The earliest reference which mentions the city of Gangaikondacholapuram is a record of A. D. 1027 of him. Hence it is evident that the city was built in

memory of his great victory between A.D. 1023 and 1027. The recently discovered Esalam Copper plates of A.D. 1036 of Rajendra-I give concrete evidence that he built the Gangaikondacholisvarar temple. Another record of

A.D. 1068 of Virarajendra in Gangaikondacholapuram which is the earliest record in the temple mentions about the grant of villages to the Gangaikondacholisvarar temple by Rajendra-I in his 24th year (A.D. 1036).

These evidences indicate that the siva temple was built between A.D. 1023 and 1036 although the earliest extant record in this big temple belongs to A. D. 1068 of Virarajendra.

This temple is a living history of the Cholas in stone from the period of Rajendra-I and a beautiful gallery of Chola art and architecture. Many sculptures brought from Andhra, Karnataka and Bengal as war trophies are also preserved in the temple and in the nearby villages. Chandesura Anugraha Murthy and Sarasvathy are the most beautiful sculptures of the temple.



At present it is under the control of ASI and the HR&CE and recently the UNESCO declared the temple as one of the world heritage monument.

## ELAKURICHI

Elakurichi is one of the most famous places of Ariyalur district. It is a sacred pilgrimage place for the Roman Catholics. Constantine Beschi (popularly known as Virama Munivar) from Italy came to Ariyalur region and spread Chirstianity



between A.D. 1710 to 1742. The Adaikala Matha temple here was built by him. With the blessings of the Holy Mother Mary he cured a dangerous disease of the Ariyalur Palayakarar. Pleased by the service of Virama Munivar the Chief granted 60 acres of land to the temple. An inscription engraved on a stone slab written in A.D. 1763 is preserved in this Church makes a mention of this grant.

## VETTAKUDI - KARAIVETTI BIRD SANCTUARY



The Karaivetti Birds Sanctuary with an area of 453.71 ha. has been notified under section 18(1)



of Wildlife Protection Act 1972 as per Government Order No.219 E&F (FR.VI) Dept dt. 10.06.1997.



The sanctuary is basically an irrigation tank that receives water from the Mettur dam from September onwards which is supplemented by the northeast monsoons from October till January. The

sanctuary is one of the most important fresh water feeding ground for migratory water birds in the state of Tamil Nadu. One of the largest tanks in the state, it has recorded the largest congregation of water birds among all the tanks in the state. Of the 188 species of birds recorded in the sanctuary, 82 are water birds. Among the important visitors to the tank is the endangered Bar Headed Goose. The best time to visit the sanctuary for bird watching is April-May.

### **INDUSTRY :**

Seven major Cement factories in the district reveals the abundant deposit of limestone . The availability of Lignite at Jayankondam and near by places is a gift by Mother Nature .

### **AGRICULTURE :**

Sugarcane is grown as a major commercial crop. The pre-dominate soil in the district is red sanding with scattered packets of black soil. The soil in the district is best suited for raising dry crops . The district has a high means of temperature and low degree of humidity.

### **TRANSPORT AND COMMUNICATION :**

Ariyalur Railway station belongs to Southern Railway which connects Chennai , Madurai , Tuticorin and Thirunelveli . The District has well knit road system connecting various important centres in the region .

## STATISTICAL TABLES CONTENTS

S. No	Contents	Page No.
<b>1.</b>	<b>AREA AND POPULATION</b>	
1.1.	AREA, POPULATION, LITERATE, SCs AND STs- SEX WISE BY BLOCKS	<b>1</b>
1.2.	POPULATION BY BROAD INDUSTRIAL CATEGORIES OF WORKERS.	<b>3</b>
1.3.	POPULATION BY RELIGION	<b>5</b>
1.4.	POPULATION BY AGE GROUPS	<b>6</b>
1.5.	POPULATION OF THE DISTRICT-DECENNIAL GROWTH	<b>6</b>
1.6.	SALIENT FEATURES OF 2011 CENSUS.	<b>7</b>
<b>2.</b>	<b>CLIMATE AND RAINFALL</b>	
2.1.	TEMPERATURE	<b>8</b>
2.2.	SEASON WISE AND MONTH-WISE NORMAL AND ACTUAL RAINFALL DATA	<b>9</b>
2.3.	TIME SERIES DATA OF RAINFALL BY SEASONS.	<b>11</b>
<b>3.</b>	<b>AGRICULTURE</b>	
3.1.	Soil Classification (with illustration by map)	<b>13</b>
3.2.	Land Utilization	<b>16</b>
3.3.	Area and Production of Crops	<b>18</b>
3.4.	Agricultural Machinery and Implements	<b>20</b>
3.5.	Number and Area of Operational Holdings	<b>21</b>
3.6.	Consumption of Chemical Fertilizers and Pesticides	<b>23</b>
3.7.	Regulated Markets	<b>24</b>
3.8.	Crop Insurance Scheme	<b>26</b>
3.9.	Sericulture	<b>27</b>
<b>4.</b>	<b>IRRIGATION</b>	
4.1.	Sources of Water Supply	<b>28</b>
4.2.	Actual Area Irrigated by sources.	<b>29</b>
4.3.	Area Irrigated by Crops.	<b>30</b>
4.4.	Details of Dams, Tanks, Wells and Bore wells	<b>31</b>
<b>5.</b>	<b>ANIMAL HUSBANDRY</b>	
5.1.	Livestock Population	<b>32</b>
5.2.	Veterinary Institutions and Animals treated	<b>33</b>
5.3.	No. of Veterinary Hospitals	<b>34</b>
5.4.	Diary Development	<b>35-37</b>
5.5.	Poultry Development	<b>38</b>
5.6.	FISHERIES DEVELOPMENT AND PRODUCTION	<b>38</b>
<b>6.</b>	<b>BANKING AND INSURANCE</b>	
6.1.	Commercial Banks	<b>39</b>
6.2.	Insurance Schemes	<b>39</b>

<b>7.</b>		<b>CO-OPERATION</b>	
	7.1.	Co-operative Societies	<b>40</b>
	7.2.	Block wise co-operative Societies	<b>41-42</b>
<b>8.</b>		<b>CIVIL SUPPLIES</b>	
	8.1.	No.of Fair Price Shops	<b>43</b>
	8.2.	Quantum of Essential Commodities distributed and their retail price	<b>44</b>
	8.3.	No.of Ration Cards (Rural and Urban)	<b>45</b>
	8.4.	Quantity supplied	
	8.5.	No.of LPG Connections	
	8.6.	No.of Persons waiting for LPG connection.	<b>46</b>
<b>9.</b>		<b>COMMUNICATION</b>	
	9.1.	Post-Offices doing postal business only	<b>47</b>
	9.2.	Post-Offices doing Post and Telegraphic Business	<b>48</b>
	9.3.	Telegraph Offices	
	9.4.	No.of Telephone Exchanges and Capacity	
	9.5.	No.of PCOs attached to each exchange	<b>49</b>
	9.6.	No.of Persons waiting for Phone Connection.	<b>50</b>
<b>10.</b>		<b>ELECTRICITY</b>	
	10.1.	No.of Power Stations	<b>51</b>
	10.2.	Quantum of Power purchased	
	10.3.	Power Consumption Sector wise	<b>52</b>
	10.4.	Peak Demand and Energy Output	<b>53</b>
	10.5.	Revenue from Electric Schemes and Cost per Unit	
	10.6.	Transmission and Distribution of Electricity	<b>54</b>
	10.7.	Capacity of Transformers	<b>55</b>
	10.8.	Rural Electrification	
	10.9.	Name and Address of fault report offices.	<b>56</b>
<b>11.</b>		<b>EDUCATION</b>	
	11.1.	Teacher Training Institute	<b>57</b>
	11.2.	Colleges for General Education	<b>58</b>
	11.3.	College for Professional Education	<b>58 &amp; 59</b>
	11.4.	Colleges for Special Education	<b>59</b>
	11.5.	Schools for General Education	<b>60-61</b>
	11.6.	Technical Education	
	11.7.	Computer Training Centres	<b>62</b>
	11.8.	Hostel and Inmates by Community	
	11.9.	Scholarships to Students by Community	<b>63</b>
<b>12.</b>		<b>FISHERIES</b>	
	12.1.	Fisheries Development	<b>64</b>
	12.2.	Estimated M F Production / Inland Fish Production	
	12.3.	No.of Families engaged in Fishing	<b>65</b>



<b>13.</b>		<b>HANDLOOM</b>	
	13.1.	No.of Societies and its name	<b>66</b>
	13.2.	No. of Societies and Variety wise Production	<b>67</b>
	13.3.	No.of Power Looms and No.of Employees working	
	13.4.	No.of Families engaged	<b>68</b>
	13.5.	Production of Handloom Cloth	
<b>14.</b>		<b>HANDICRAFTS</b>	
	14.1.	Name and Addresses of Handicrafts	<b>69</b>
	14.2.	Articles available in the Handicrafts	
	14.3.	Value of Articles produced and Value of Articles sold	<b>70</b>
	14.4.	No.of Families engaged in Handicrafts	
<b>15.</b>		<b>HEALTH AND FAMILY WELFARE</b>	
	15.1.	Hospitals, Dispensaries, Bed Strength, Doctors and Nurses	<b>71</b>
	15.2.	No.of Allied Pathological Units available	<b>72</b>
	15.3.	Medical Personnel	
	15.4.	Progress of Family Welfare Programme	<b>73</b>
<b>16.</b>		<b>HOUSING</b>	
	16.1.	Plans sanctioned, Building completed under Private Sector	<b>74</b>
	16.2.	Plans sanctioned, Building completed under Public Sector	<b>75</b>
	16.3.	Construction activity of Tamil Nadu Housing Board	<b>76</b>
	16.4.	Construction activity of Tamil Nadu Slum Clearance Board	
	16.5.	Index No.of Building Construction cost in Urban Centres	<b>77</b>
	16.6.	Labour charges of Construction Workers and other Labour	<b>78</b>
<b>17.</b>		<b>INDUSTRIES</b>	
	17.1.	Industrial production	<b>79</b>
	17.2.	Production and Value of Major Minerals in the District	<b>80</b>
	17.3.	Small Scale Industries	<b>81-82</b>
<b>18.</b>		<b>FACTORIES</b>	
	18.1.	Registered and Working Factories	<b>83</b>
	18.2.	Details of in Working Factories	
<b>19.</b>		<b>LOCAL BODIES</b>	
	19.1.	Municipal Bodies Area and Population by Grades	<b>84</b>
	19.2.	Municipal Bodies by Taluks	<b>85</b>
	19.3.	Panchayat Union, Village / Town Panchayats	
	19.4.	Revenue Divisions, Taluks, Firkas and Revenue Villages	
	19.5.	Tax Collected by Corporation / Municipality / Panchayat Union / Town Panchayat / Village Panchayat	<b>86 &amp; 87</b>
	19.6.	Rural Development Activities	<b>88</b>
<b>20.</b>		<b>LABOUR AND EMPLOYMENT</b>	
	20.1.	No.of Persons registered during the year	<b>89</b>
	20.2.	No.of Placement during and up to the end of the year.	
<b>21.</b>		<b>LEGAL SERVICE</b>	
	21.1.	Judicial Divisions and Original Jurisdiction	<b>90</b>
	21.2.	Results of civil and revenue cases in the courts of original Jurisdiction civil suti Regular	<b>91</b>
	21.3.	Nature of the free legal available and No. of beneficiaries, No. of cases disposed off in Lok Adalath during the year	
	21.4.	No. of Advocates practicing in courts	<b>92</b>
<b>22.</b>		<b>LIBRARIES</b>	
	22.1.	List of Head and Branch Libraries in the district with details of Members, Books available and Readers	<b>93</b>
	22.2.	No.of Libraries houses in Government Building / Rental Building	<b>94</b>
	22.3.	No.of Reading Rooms	

<b>23.</b>		<b>MINING AND QUARRYING</b>	
	23.1.	No.of Mining and Quarrying units in the district	<b>95</b>
	23.2.	Classification-wise production during the year	
<b>24.</b>		<b>MANUFACTURING SECTOR</b>	
	24.1.	No.of Food and other allied manufacturing units in the district	<b>96 - 99</b>
	24.2.	No.of Non-Food manufacturing units in the district	<b>99</b>
<b>25.</b>		<b>MEDICAL SERVICES</b>	
	25.1.	No.of Medical Colleges in the district with Students and Teachers	<b>100</b>
	25.2.	No.of College of Pharmacy with Students and Teachers	
	25.3.	No.of Medical Stores in the district - Category-wise	
	25.4.	No.of Veterinary Colleges with Students and Teachers	<b>101</b>
<b>26.</b>		<b>MOTOR VEHICLES</b>	
	26.1.	No.of Motor Vehicles (Category-wise) Registered during the year and up to the end of the year	<b>101-104</b>
	26.2.	No.of Motor Vehicles (Category-wise) available for hire purpose during and up to the end of the Year	<b>105</b>
	26.3	No.of Persons Issued with Driving Licence	<b>106</b>
<b>27.</b>		<b>NON-CONVENTIONAL ENERGY GENERATION</b>	
	27.1.	No.of solar energy generating units in the district with production area	<b>107 &amp; 108</b>
	27.2.	No.of Wind Mills Generating units with production data	<b>108</b>
<b>28.</b>		<b>POLICE AND PRISONS</b>	
	28.1.	Police Force	<b>109</b>
	28.2.	Cognisable Offences under Indian Penal Code	<b>110</b>
	28.3.	Prisons	<b>111</b>
	28.4.	No.of Cases Registered under PCR	<b>112</b>
	28.5.	No.of Cases Registered against Woman Harrassment and Dowry	
<b>29.</b>		<b>PUBLIC HEALTH</b>	
	29.1.	Public Health and Medical Services rendered by Organisations and Individual	<b>113</b>
	29.2.	No.of Primary Health Centres with Sub-centres	<b>114</b>

<b>30.</b>		<b>PRINTING AND PUBLICATION</b>	
	30.1.	No.of News papers, Weekly Magazines, Monthly Magazines, etc., Published	<b>115</b>
	30.2.	No.of Publishers in the district other than News papers and Magazines	
	30.3.	No.of Printing presses in the district	<b>116</b>
<b>31.</b>		<b>PRICE INDICES</b>	
	31.1.	Index Numbers of Wholesale Prices	<b>117</b>
	31.2.	Consumer Price Index Numbers for Industrial Workers (Central Series, State series)	<b>118-119</b>
	31.3.	All India consumer Price Index for Industrial Workers	<b>120</b>
	31.4.	Consumer Price Index Numbers for selected essential items in Rural	<b>121</b>
	31.5.	Consumer Price Index Numbers for selected essential items in Urban	<b>122</b>
<b>32.</b>		<b>QUALITY CONTROL</b>	
	32.1.	List of Industrial / Establishment Units having Quality Control Facilities and the products subjected to Quality Control	<b>123</b>
<b>33.</b>		<b>REGISTRATION</b>	
	33.1.	No.of Registration Offices in the district	<b>124</b>
<b>34.</b>		<b>REPAIR AND SERVICES</b>	
	34.1.	Authorised Automobiles Repair and Service Stations	<b>125</b>
	34.2.	Authorised Electrical and Electronic goods Repair and Service Units	
<b>35.</b>		<b>RESTAURANTS AND HOTELS</b>	
	35.1.	Restaurants, Cafes and Other Eating and Drinking Places	<b>126-127</b>
	35.2.	Details of Lodges	<b>128</b>
<b>36.</b>		<b>RECREATION AND CULTURAL SERVICES</b>	
	36.1.	List of Cinema Theatres and their capacities	<b>129</b>
	36.2.	List of Clubs and Associations	<b>130</b>
	36.3.	List of Motion Picture Distributors and Projection Services	
<b>37.</b>		<b>SOCIAL WELFARE</b>	
	37.1A	Noon Meals programme centres	<b>131</b>
	37.1B	Integrated Child Development Service(ICDS)	
	37.2A	No.of Beneficiaries under Noon Meals programme	<b>132</b>
	37.2B	Integrated Child Development Service(ICDS)	
	37.3	No.of Beneficiaries under the free supply of Text Books and Uniforms	<b>133</b>
	37.4	No.of Beneficiaries under Old Age Pension Scheme	<b>134</b>
	37.5	Free Houses and House sites distributed to community	<b>135</b>
<b>38.</b>		<b>SANITARY SERVICES</b>	
	38.1.	No.of Sanitary Workers engaged in Sanitation, Garbage and Sewage Disposal and Other Particulars	<b>136</b>
	38.2.	No.of Vehicles engaged in the sanitary services	<b>137</b>
<b>39.</b>		<b>SCIENTIFIC AND RESEARCH SERVICES</b>	
	39.1.	Institutions and Laboratories engaged in Research Work	<b>138</b>
<b>40.</b>		<b>STORAGE FACILITIES</b>	
	40.1.	List of Agricultural and Non-Agricultural Storage Godowns	<b>138</b>
	40.2.	List of Cold Storage Godowns	<b>139</b>

<b>41.</b>		<b>TEXTILES</b>	
	41.1.	No.of Ginning, Spinning and Weaving Mills in the district	<b>139</b>
	41.2.	Quantum of Production during the year	<b>140</b>
<b>42.</b>		<b>TRADE AND COMMERCE</b>	
	42.1.	Major and Minor Trade and Commercial Estate	<b>141</b>
<b>43.</b>		<b>TRANSPORT</b>	
	43.1.	Length of Roads	<b>142</b>
	43.2.	Road Accidents	<b>143</b>
	43.3.	Register Motor Vehicles	<b>143 &amp; 144</b>
	43.4.	Transport Corporation	<b>145</b>
	43.5.	Select indicators of overall performance of State Transport Corporation	<b>146</b>
	43.6.	List of Railway Stations nearby Ariyalur	<b>147</b>
	43.7.	Port Development	<b>148</b>
	43.8.	Airports	<b>149-150</b>
	43.9.	Private Transport Corporations	<b>150</b>
<b>44.</b>		<b>TOURISM</b>	
	44.1.	Places of Tourist Attraction	<b>151</b>
	44.2.	List of Places of Worship	<b>152</b>
	44.3.	Train Timings	<b>153-154</b>
<b>45.</b>		<b>VITAL STATISTICS</b>	
	45.1.	Births and Deaths registered in the district	<b>155</b>
	45.2.	Birth, Death and Infant Mortality rates in the district	
	45.3.	Death by Causes	<b>156</b>
<b>46.</b>		<b>VOLUNTARY SERVICES</b>	
	46.1.	List of Voluntary Services available in the district for the development of Rural and Urban Population	<b>157</b>
<b>47.</b>		<b>WATER WORK AND SUPPLY</b>	
	47.1.	No.of Schemes Operated in the district	<b>158</b>
	47.2.	No.of Workers engaged in the Water Works and Supply	<b>159</b>
	47.3.	No.of House connections, fountains	<b>160</b>

## 1. AREA AND POPULATION

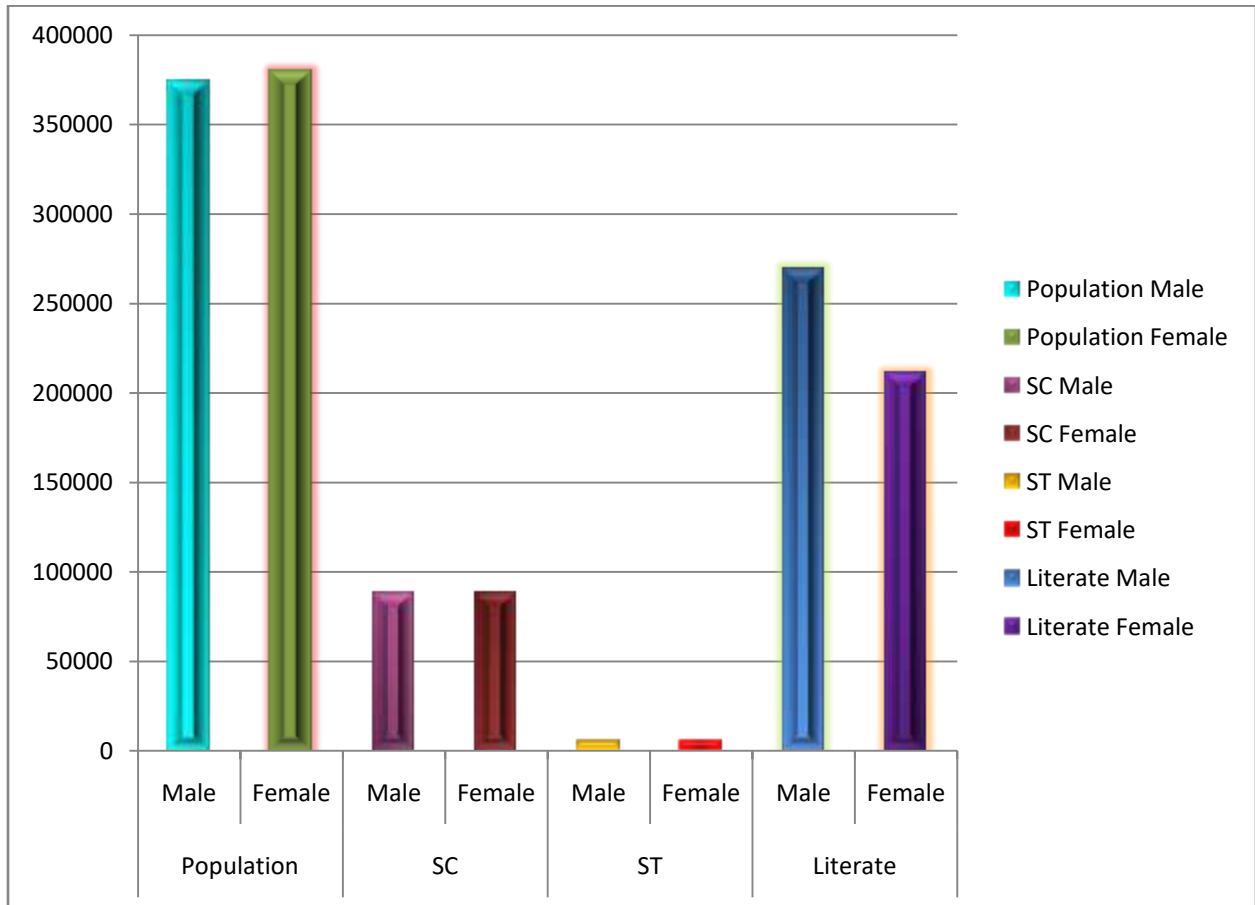
### 1.1 AREA, POPULATION, LITERATES, SC'S, ST'S- SEXWISE BY BLOCKS

**YEAR : 2018-19**

S.No	Name of the Blocks	Area (sq.km)	Population			Scheduled Castes			Scheduled Tribes			Literate		
			Persons	Male	Female	Persons	Male	Female	Persons	Male	Female	Persons	Male	Female
1	2	3	4	5	6	7	8	9	10	11	12	13	14	15
1	ARIYALUR	326.82	136519	68538	67981	30473	15479	14994	968	473	495	86571	49365	37206
2	THIRUMANUR	349.65	119290	58478	60812	24970	12180	12790	249	126	123	76173	41939	34234
3	JAYANKONDAM	343.81	164842	81672	83170	41801	20789	21012	3689	1822	1867	108656	60007	48649
4	T.PALUR	309.45	103978	51758	52220	24285	12208	12077	2133	1036	1097	64690	36566	28124
5	ANDIMADAM	289.43	118374	58884	59490	21814	10839	10975	2339	1172	1167	76537	42805	33732
6	SENDURAI	314.82	111891	55373	56518	32887	16581	16306	1344	645	699	67977	38900	29077
	<b>Total</b>	<b>1933.98</b>	<b>754894</b>	<b>374703</b>	<b>380191</b>	<b>176230</b>	<b>88076</b>	<b>88154</b>	<b>10722</b>	<b>5274</b>	<b>5448</b>	<b>480604</b>	<b>269582</b>	<b>211022</b>

Source: Census of India 2011

**CHART FOR POPULATION, LITERATES, SC'S, ST'S- SEXWISE**



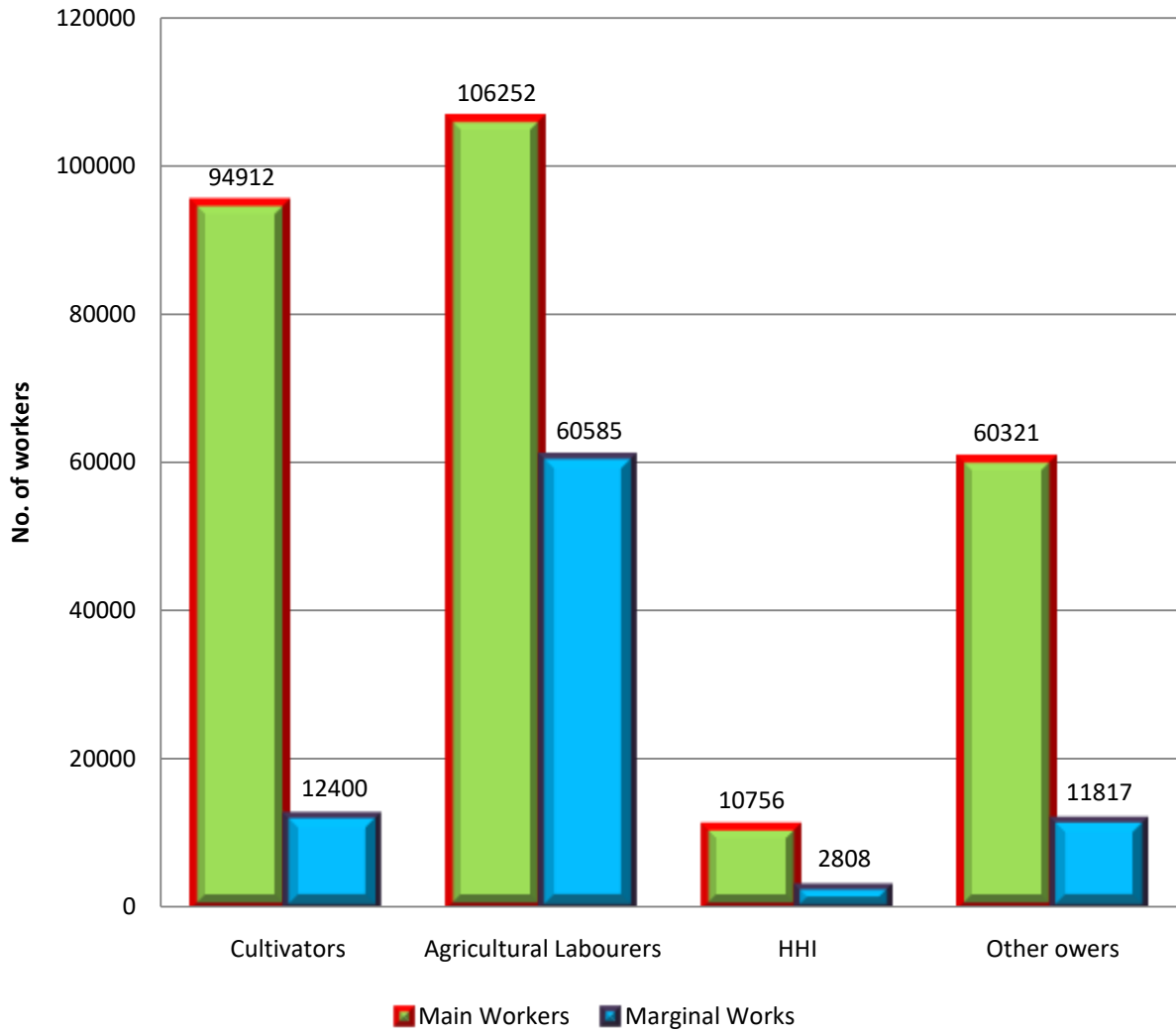
## 1.2.POPULATION BY BROAD INDUSTRIAL CATEGORIES OF WORKERS

**YEAR : 2018-2019**

Sl. No. (1)	Industrial Category (2)	District		Tamil Nadu	
		Persons (3)	% to total workers (4)	Persons (5)	% to total workers (6)
1	Total Workers ( Main )	272241	75.7	27942181	85.0
	a) Cultivators	94912	26.4	3855375	11.7
	b) Agricultural Labourers	106252	29.5	7234101	22.0
	c) Household Industry Manufacturing, Processing, Servicing and Repairs	10756	3.0	1119458	3.4
	d) Other Workers	60321	16.8	15733247	47.8
2	Marginal Workers	87610	24.3	4942500	15.0
	a. Cultivators	12400	3.4	393082	1.2
	b. Agricultural Labourers	60585	16.8	2372446	7.2
	c. HHI	2808	0.8	245435	0.8
	d. Others	11817	3.3	1931537	5.9
	Total Workers	359851	100	32884681	100
	Non Workers	395043	---	39262349	---
	<b>Total Population</b>	<b>754894</b>	<b>---</b>	<b>72147030</b>	

Source: Census of India 2011

## CHART FOR CATEGORIES OR WORKERS





### 1.3 POPULATION BY RELIGION

Sl. No.	Religion	Percentage (%) In the District
1	2	3
1	Hindu	93.44
2	Muslim	2.73
3	Christian	3.76
4	Sikh	---
5	Buddhist	---
6	Jain	---
7	Other Religions	---
8	Religions not stated	0.07
	<b>Total Population</b>	<b>100.00</b>

Source: Census of India 2011

#### 1.4. POPULATION BY AGE GROUPS

Sl.No	Age Groups	Persons in Districts	Persons in Tamil Nadu	Percent to total in	
				District	Tamil Nadu
(1)	(2)	(3)	(4)	(5)	(6)
1.	0 - 6	81187	7423832	10.75	10.29
2.	7 and above	673707	64723198	89.25	89.71
	<b>Total</b>	<b>754894</b>	<b>72147030</b>	<b>100.00</b>	<b>100.00</b>

Source: Census of India 2011

#### 1.5 POPULATION OF THE DISTRICT DECENNIAL GROWTH

Period (Subject to the period of availability) (1)	Region (2)	Population (3)		Percentage Variation Since previous Census (2001 - 2011) (4)
		2001	2011	
2001 – 2011	Total	695524	754894	8.5
	Rural	616539	671100	8.8
	Urban	78985	83794	6.1

Source: Census of India 2011

### 1.6 SALIENT FEATURES OF 2011 CENSUS – BLOCK WISE

Sl. No.	Name of the Block	Density per Sq.Kms.	Females per 1000 Males	Increase in population since 2001 in %	Urban / Rural Population in %	Literacy rate among		S.C. Population in %	S.T. Population in %
						Male (%)	Female (%)		
1	ARIYALUR	326.82	992	13.2	29.9	81.3	61.1	22.3	0.70
2	THIRUMANUR	349.65	1040	4.9	---	81.0	62.9	20.9	0.21
3	JAYANKONDAM	343.81	1018	9.3	39.4	82.8	64.9	25.4	2.24
4	T.PALUR	309.45	1009	9.4	---	79.8	60.1	23.4	2.05
5	ANDIMADAM	289.43	1010	5.2	7.5	81.9	62.6	18.4	1.98
6	SENDURAI	314.82	1020	8.9	---	79.6	57.2	29.4	1.20
	<b>TOTAL</b>	<b>1933.98</b>	<b>1015</b>	<b>8.5</b>	<b>12.5</b>	<b>81.2</b>	<b>61.7</b>	<b>23.3</b>	<b>1.42</b>

Source: Census of India 2011

**2. CLIMATE AND RAINFALL**  
**2.1. TEMPERATURE**

(Celsius)

Year: 2018 – 19

Months	TEMPERATURE (in Degree Centigrade)					
	Mean Maximum		Mean Minimum		Humidity	
	Normal	Actual	Normal	Actual	Normal	Actual
(1)	(2)	(3)	(4)	(5)	(6)	(7)
June 2018	36.0	35.7	25.5	27.1	66.5	58.6
July 2018	35.6	35.5	25.4	26.4	67.7	60.5
August 2018	35.2	34.7	25.0	26.4	67.6	60.4
September 2018	35.1	35.0	24.6	25.2	69.9	66.9
October 2018	33.3	32.9	24.0	24.3	75.8	79.8
November 2018	30.8	30.8	22.6	23.8	77.6	83.4
December 2018	29.9	30.5	20.4	21.7	78.6	80.4
January 2019	30.9	30.9	19.8	18.8	73.9	71.9
February 2019	33.2	33.8	19.5	21.7	79.1	69.5
March 2019	35.5	36.0	22.3	22.1	77.5	63.2
April 2019	37.3	37.8	24.7	24.7	69.3	60.3
May 2019	37.9	38.9	25.3	24.9	68.4	64.6

Source: Deputy Director General of Meteorology, Chennai.

Professor and Head SRS, Sirugamani 639 115 Thiruchirappalli

## **2.2 SEASON-WISE AND MONTH-WISE NORMAL AND ACTUAL RAINFALL**

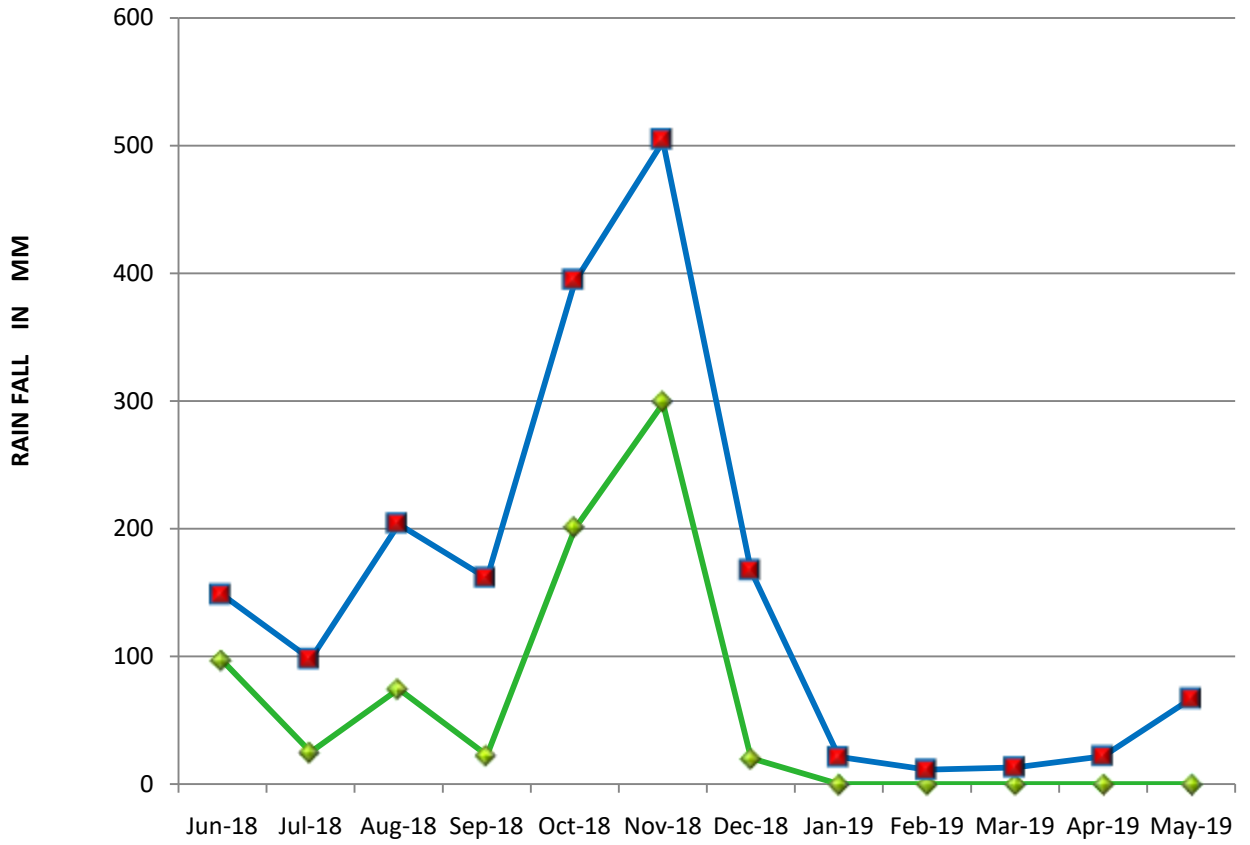
Year: 2018-19 (In Millimeters)

<b>Month</b>	<b>Actual Rainfall</b>	<b>Normal Rainfall</b>	<b>% of Variation</b>
<b>SOUTH WEST MONSOON</b>			
Jun-18	96.5	51.5	87.38
Jul-18	25	72.7	-65.61
Aug-18	74.3	129.2	-42.49
Sep-18	22.6	138.6	-83.69
<b>TOTAL</b>	<b>218.4</b>	<b>392</b>	<b>-44.29</b>
<b>NORTH EAST MONSOON</b>			
Oct-18	200.2	193.4	3.52
Nov-18	297.9	205.2	45.18
Dec-18	20.2	146.9	-86.25
<b>TOTAL</b>	<b>518.3</b>	<b>545.5</b>	<b>-4.99</b>
<b>WINTER SEASON</b>			
Jan-19	0	21.2	-100.00
Feb-19	0	11.3	-100.00
<b>TOTAL</b>	<b>0</b>	<b>32.5</b>	<b>-100.00</b>
<b>HOT SEASON</b>			
Mar-19	0	13.1	-100.00
Apr-19	0	21.9	-100.00
May-19	0.1	66.8	-99.85
<b>TOTAL</b>	<b>0.1</b>	<b>101.8</b>	<b>-99.90</b>
<b>GRAND TOTAL</b>	<b>736.8</b>	<b>1071.8</b>	<b>-31.26</b>

Source: India Meteorological Department, Chennai - 6

Source: - Department of Economics and Statistics, Chennai

## RAINFALL MONTH WISE



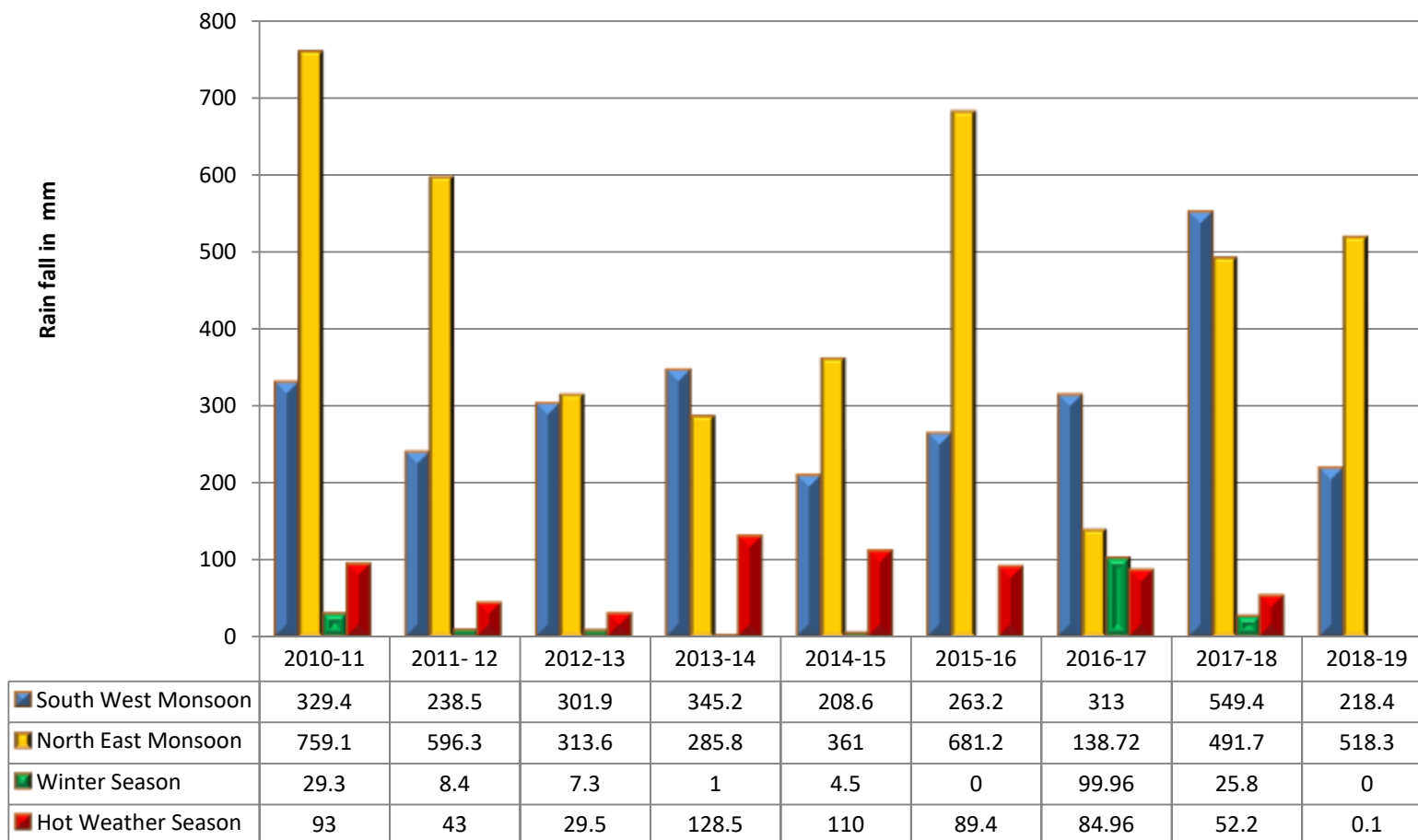
	Jun-18	Jul-18	Aug-18	Sep-18	Oct-18	Nov-18	Dec-18	Jan-19	Feb-19	Mar-19	Apr-19	May-19
Normal Rainfall	51.5	72.7	129.2	138.6	193.4	205.2	146.9	21.2	11.3	13.1	21.9	66.8
Actual Rainfall	96.5	25	74.3	22.6	200.2	297.9	20.2	0	0	0	0	0.1

### **2.3 TIME SERIES DATA OF RAINFALL BY SEASONS**

S. No	Year	South West Monsoon		North East Monsoon		Winter Season		Hot Weather Season		Total		% Deviation (+ or -) from Normal
		Normal	Actual	Normal	Actual	Normal	Actual	Normal	Actual	Normal	Actual	
1	2010-11	394.3	329.4	514.4	759.1	32.5	29.3	101.8	93.0	1043.0	1210.8	16.1%
2	2011-12	392.0	238.5	545.5	596.3	32.5	8.4	101.8	43.0	1071.8	886.2	17.3%
3	2012-13	392.0	301.9	545.5	313.6	32.5	7.3	101.8	29.5	1071.8	652.3	-64.3%
4	2013-14	392.0	345.2	545.5	285.8	32.5	1.0	101.8	128.5	1071.8	760.5	-29.0%
5	2014-15	392.0	208.6	545.5	361	32.5	4.5	101.8	110.0	1071.8	684.1	-36.2%
6	2015-16	392.0	263.2	545.5	681.2	32.5	0	101.8	89.4	1071.8	1033.8	-4
7	2016-17	392	313	545.5	138.72	32.5	99.96	101.8	84.96	1071.8	636.64	-40.6
8	2017-18	392	549.4	545.5	491.7	32.5	25.8	101.8	52.2	1071.8	1119.1	4.41
9	2018-19	392	218.4	545.5	518.3	32.5	0	101.8	0.1	1071.8	736.8	-31.26

Source: India Meteorological Department, Chennai – 6

## TIME SERIES DATA FOR SEASON WISE RAINFALL





### **3. AGRICULTURE**

#### **3.1. Soil Classification**

Year: 2018 – 19

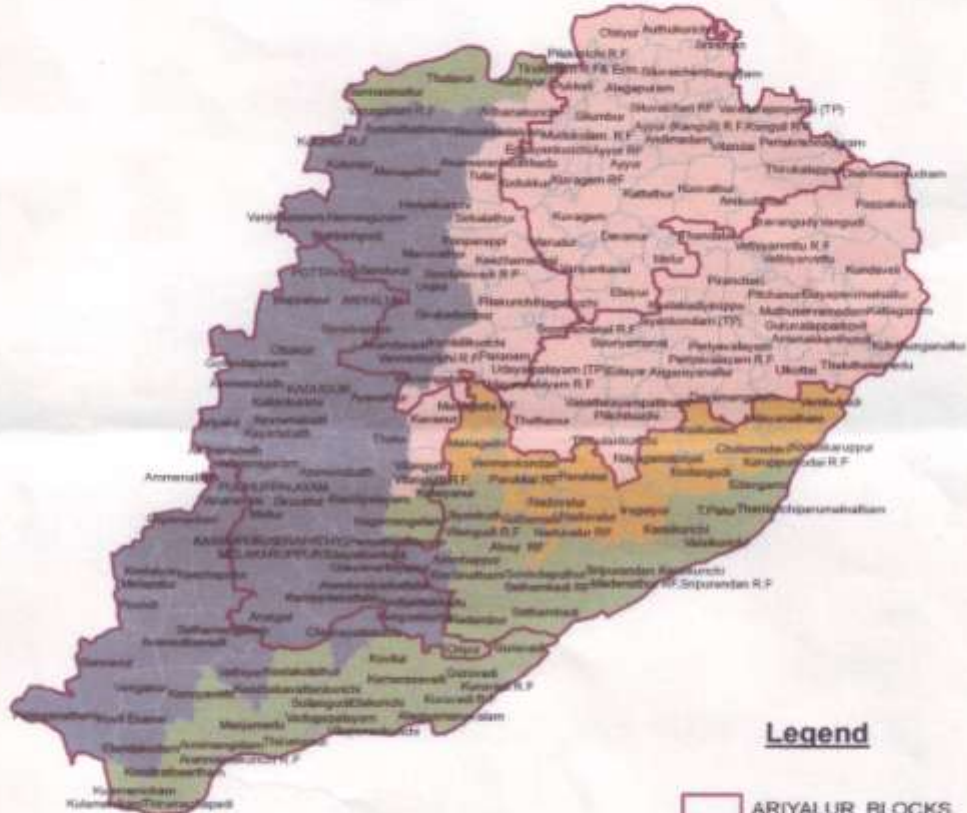
Sl.No.	Type of Soil	Panchayat Union	Villages
1	Lateritic Soil	1) Andimadam	All villages
		2) Jayankondam	All villages
		3) Sendurai	Eastern part-10 villages
2)	Black Soil	1) Sendurai	Western part-16 villages
		2) Ariyalur	All villages except kavanur and Vilangudi
		3) Thirumanur	Western part in 15 villages
3)	Alluvial Soil	1) Thirumanur	Eastern part in 14 villages
		2) T.Palur	Southern part I 13 villages
		3) Sendurai	Northern part in 3 villages
4)	Red Sandy Soil	1) T.Palur	Northern part in 12 villages

Source: Executive Engineer (AE), Ariyalur.

# SOIL CLASS IN ARIYALUR DISTRICT



1 CM equals 4 KM



## Legend

- ARIYALUR\_BLOCKS
- Ariyalur**
- SOIL\_CLASS**
- ALLUVIAL SOIL
- BLACK SOIL
- LATERITIC SOIL
- RED SANDY SOIL

## SOIL TYPE

Classed Soil	Soil Type	Sub Classification Under Each Type
WET		
3.1	REGAR CLAY	BEST
3.2	REGAR CLAY	GOOD
4.2	REGAR LOAM	GOOD
4.3	REGAR LOAM	ORDINARY
8.1	RED SAND	BEST
8.1 A	RED SAND	SPECIAL QUALITY
DRY		
3.1	REGAR CLAY	BEST
3.2	REGAR CLAY	GOOD
3.3	REGAR CLAY	ORDINARY
3.4	REGAR CLAY	INFERIOR
3.5	REGAR CLAY	WORST
4.1	REGAR LOAM	BEST
4.2	REGAR LOAM	GOOD
4.3	REGAR LOAM	ORDINARY
4.4	REGAR LOAM	INFERIOR
4.5	REGAR LOAM	WORST
5.1	REGAR SAND	BEST
5.2	REGAR SAND	GOOD
5.3	REGAR SAND	ORDINARY
5.4	REGAR SAND	INFERIOR
7.1	RED LOAM	BEST
7.2	RED LOAM	GOOD
7.3	RED LOAM	ORDINARY
7.4	RED LOAM	INFERIOR
7.5	RED LOAM	WORST
8.1	RED SAND	BEST
8.1 A	RED SAND	SPECIAL
8.2	RED SAND	GOOD
8.3	RED SAND	ORDINARY
8.4	RED SAND	INFERIOR
8.5	RED SAND	WORST

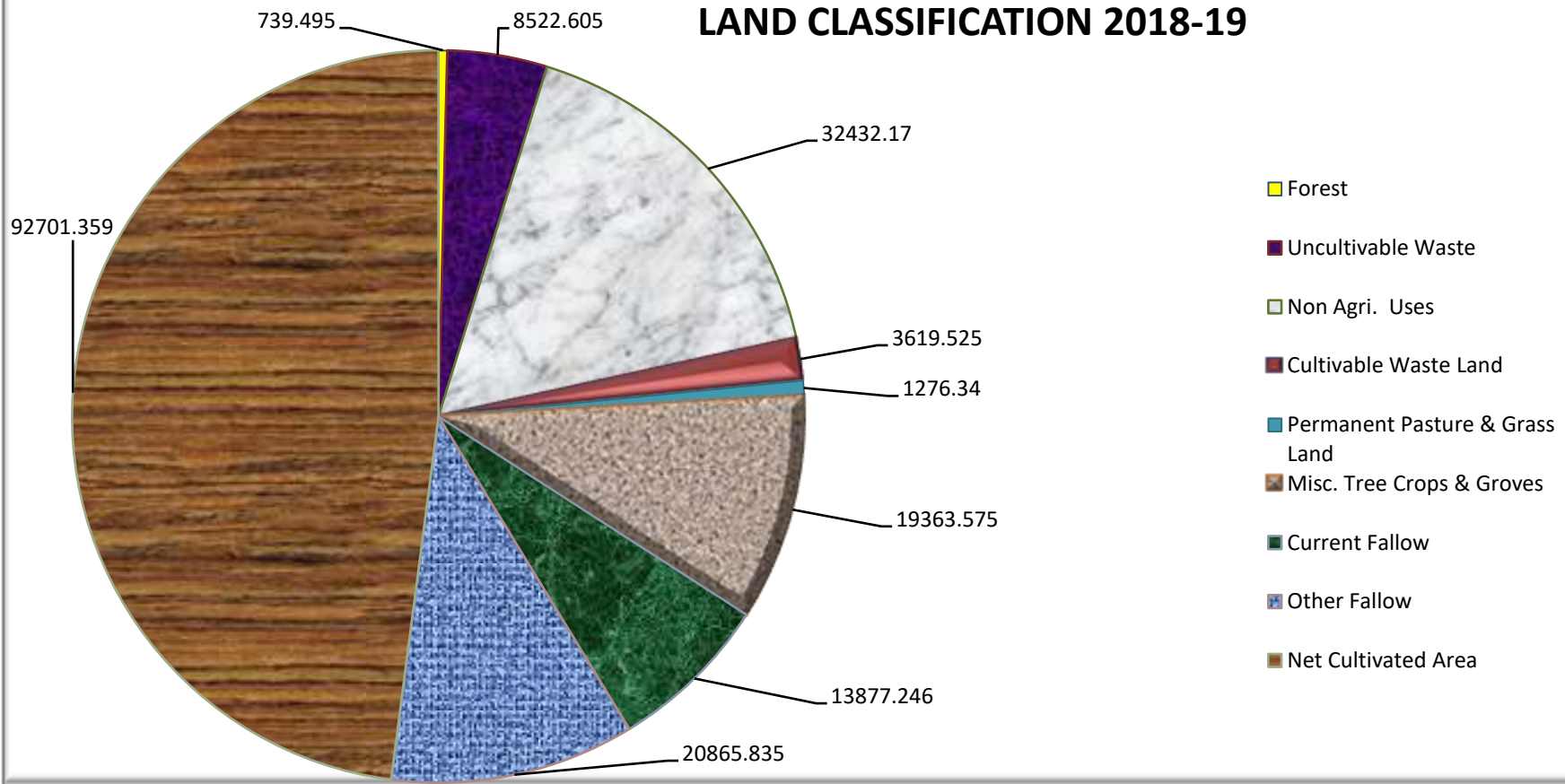
### 3.2. LAND UTILISATION

(Area in Hectares)    Year: 2018 – 19

Land Classification	Block						District
	Ariyalur	Thirumanur	Jayankondam	Andimadam	T.Palur	Sendurai	Total
Forest	0.110	224.4	0	196.985	318	0	739.495
Uncultivable Waste	2430.375	2841.015	1326.53	583.415	900.215	441.055	8522.605
Non Agri. Uses	6001.455	7306.69	4025.915	3010.125	5729.575	6358.41	32432.170
Cultivable Waste Land	1379.035	763.95	447.295	132.145	389.21	507.89	3619.525
Permanent Pasture & Grass Land	524.305	441.055	87.0	31	138.98	54	1276.34
Misc. Tree Crops & Groves	1795.6	762.255	10536.63	1530.16	3409.665	1329.265	19363.575
Current Fallow	1635.545	2136.7	2696.53	4869.115	1205.705	1333.651	13877.246
Other Fallow	5677.525	2008.19	3107.52	1202.405	5275.77	3594.425	20865.835
Net Cultivated Area	13237.925	18480.25	12153.58	17387.65	13578.25	17863.704	92701.359
<b>Total</b>	<b>32681.875</b>	<b>34964.505</b>	<b>34381.0</b>	<b>28943.0</b>	<b>30945.37</b>	<b>31482.4</b>	<b>193398.15</b>

Source: 'G' Return.

# LAND CLASSIFICATION 2018-19

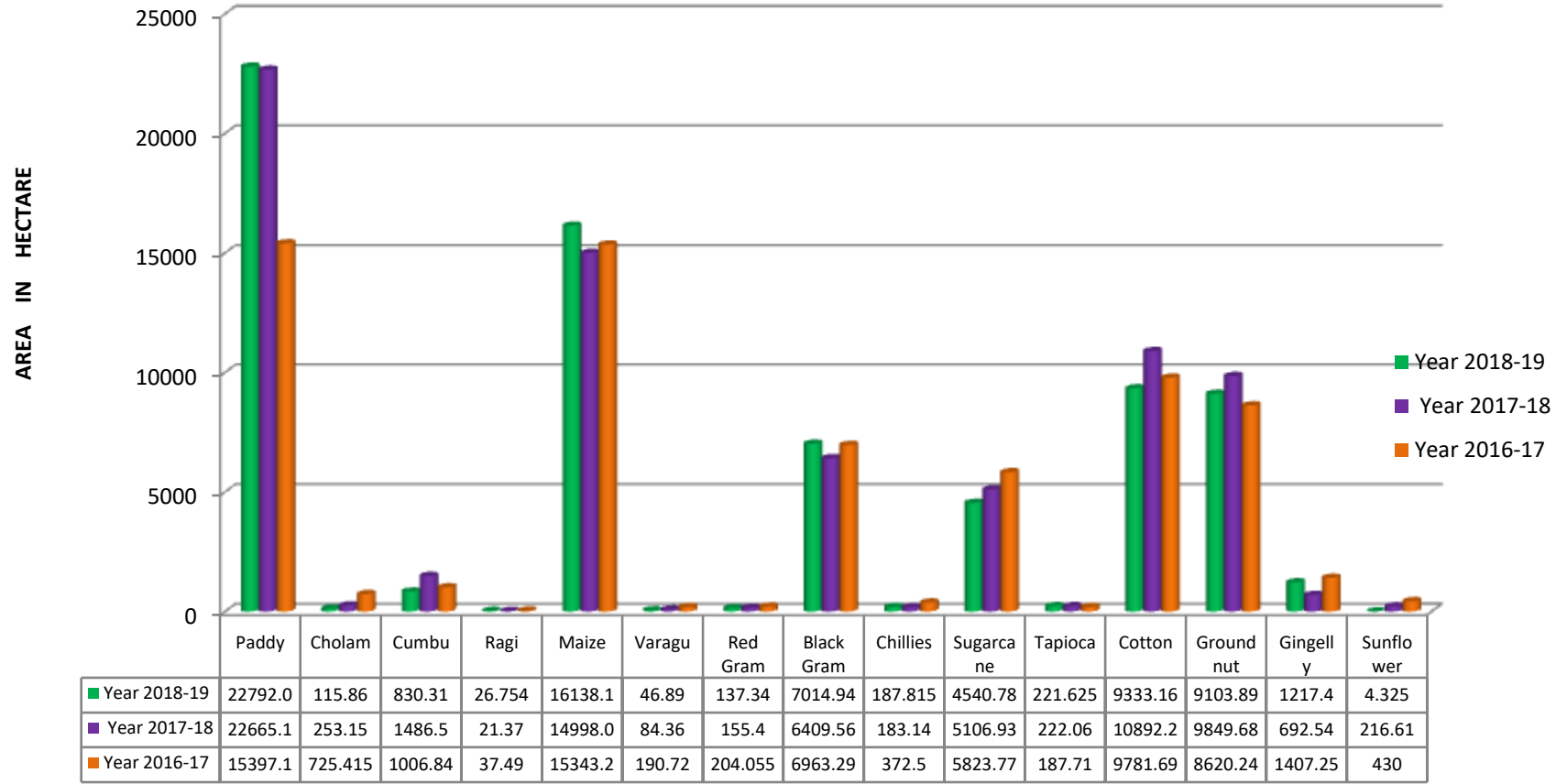


### 3.3 AREA AND PRODUCTION OF CROPS

Sl. No	Crop	Year 2018-19		Year 2017-18		Year 2016-17			
		Area in Hect.	% of Area to Gross Area sown	Area in Hect.	% of Area to Gross Area sown	Area in Hect.	% of Area to Gross Area sown	Average Yield rate per Hect. in Kg	Production of Crops in Tonnes
1	Paddy	22792.04	21.46	22665.18	20.93	15397.160	15.14%	2892	44524
2	Cholam	115.860	0.11	253.15	0.23	725.415	0.71%	826	599
3	Cumbu	830.31	0.78	1486.50	1.37	1006.840	0.99%	4268	4295
4	Ragi	26.754	0.03	21.37	0.02	37.490	0.04%	1684	64
5	Maize	16138.110	15.20	14998.06	13.85	15343.275	15.09%	3918	60115
6	Varagu	46.89	0	84.36	0.08	190.720	0.19%	1324	251
7	Red Gram	137.34	0.13	155.40	0.14	204.055	0.20%	655	133
8	Black Gram	7014.945	6.61	6409.56	5.92	6963.295	6.85%	440	3063
9	Chillies	187.815	0.18	183.14	0.17	372.500	0.37%	486	181
10	Sugarcane	4540.785	4.28	5106.93	4.72	5823.770	5.73%	92	534937
11	Tapioca	221.625	0.21	222.06	0.21	187.710	0.18%	41094	7714
12	Cotton	9333.165	0.09	10892.24	10.06	9781.690	9.62%	238	13696
13	Groundnut	9103.895	8.57	9849.68	9.10	8620.245	8.48%	3907	33682
14	Gingelly	1217.400	1.15	692.54	0.64	1407.255	1.38%	388	547
15	Sunflower	4.325	0	216.61	0.20	430.000	0.42%	830	357

Note: - Production of Paddy is in Rice, Production of Sugarcane in Gur, and Production of cotton in Lint Source: - G- Return.

## COMPARISON CHART FOR CROPPED AREA



### **3.4. AGRICULTURAL IMPLEMENTS AND MACHINERY**

In Number

Sl.No (1)	Item (2)	Number (3)
1	Rotavator	38
2	Power Triller	21
3	Tractor	19
4	Multi Crop Thresher	2
	Total	80

Source: Executive Engineer (AE), Ariyalur.

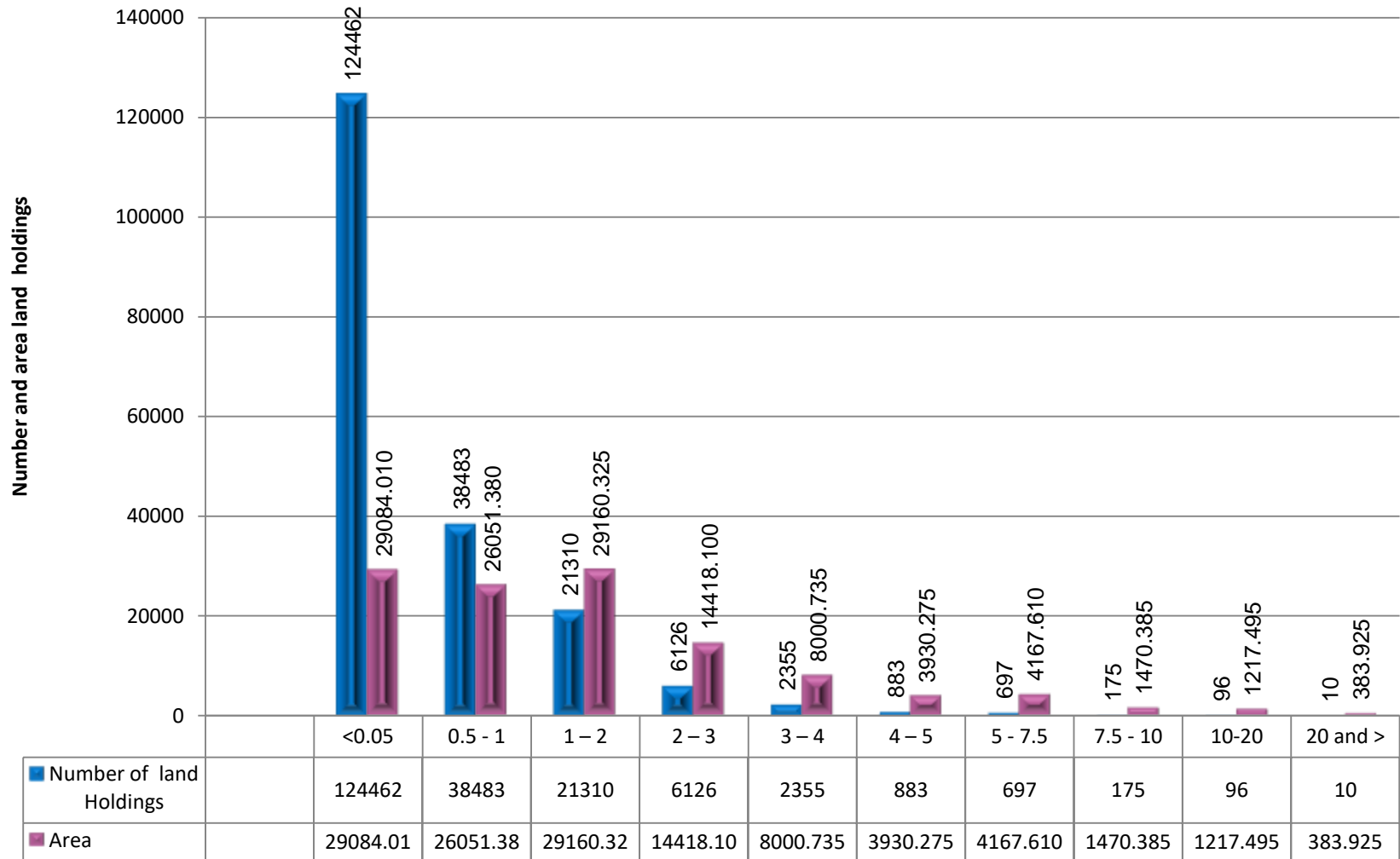


### 3.5.NUMBER AND AREA OF OPERATIONAL LAND HOLDINGS - 2018-2019

Size Class of holdings (Hectares)	Number					Area				
	S.C	S.T	Others	Institution	TOTAL	S.C	S.T	Others	Institution	TOTAL
<0.05	11765	313	112384	0	124462	2485.245	56.92	26541.845	0	29084.01
0.5 - 1	2632	54	35794	3	38483	1812.415	36.905	24199.94	2.12	26051.38
1 – 2	1016	15	20279	0	21310	1353.595	20.72	27786.01	0	29160.325
2 – 3	212	1	5912	1	6126	487.13	2.075	13926.845	2.05	14418.1
3 – 4	66	2	2285	2	2355	217.98	6.97	7768.715	7.07	8000.735
4 – 5	9	0	874	0	883	40.1	0	3890.175	0	3930.275
5 - 7.5	4	0	691	2	697	23.415	0	4132.260	11.935	4167.61
7.5 - 10	0	0	173	2	175	0	0	1454.400	15.985	1470.385
10-20	7	0	87	2	96	76.415	0	1113.64	27.44	1217.495
20 and >	1	0	8	1	10	48.195	0	271.45	64.28	383.925
<b>TOTAL</b>	15712	385	178487	13	194597	6544.49	123.59	111085.28	130.88	117884.24

Source: 10<sup>th</sup> Agricultural census – 2015-16, DES.

### Chart For Number and Area of Operational Land Holdings



### **3.6.CONSUMPTION OF CHEMICAL FERTILISERS AND PESTICIDES**

Year: 2018 - 19

<b>Fertilizers (in '000' Tonne)</b>				<b>Pesticides</b>			<b>Urea ('000' Tonne)</b>
<b>Nitrogenous (N)</b>	<b>Phosphatic (P<sub>2</sub>O<sub>5</sub>)</b>	<b>Pottassic (K<sub>2</sub>O)</b>	<b>Total (NPK)</b>	<b>Dust (Kgs.)</b>	<b>Liquid (Lit.)</b>	<b>Bio - pesticides (Kg)</b>	
<b>(1)</b>	<b>(2)</b>	<b>(3)</b>	<b>(4)</b>	<b>(5)</b>	<b>(6)</b>	<b>(7)</b>	<b>(8)</b>
<b>10.23</b>	<b>5.256</b>	<b>6.06</b>	<b>22.919</b>	<b>30124</b>	<b>38954</b>	<b>4363</b>	<b>6.56</b>

Source: The Joint Director of Agriculture, Ariyalur

### **3.7. REGULATED MARKETS**

Year: 2018– 19

Name of the Regulated Markets	Quantity arrivals ('in M.T.')	
Ariyalur	Paddy	111.98
	Gingelly	13.93
	Groundnut	112.840
	Chillies	23.54
	Corriander	5.13
	Cholam	33.8
	Ragi	1.675
	Blackgram	25.81
	Cotton	5210.565
	Cumbu	51.89
	Maize	1366.68
	Varagu	10.53
	Castor seed	29.78
	Sunflower	6.93
	T.Payaru	3.320
	Greengram	1.100
	Thuvarai	6.55
	Mochai	0.610
	Neem Seed	86.08
	Kollu	2.800
Jayankondom	Paddy	83.164
	Groundnut seed	6396.333
	Gingelly	1043.27
	Cotton	5.200
	Cashew	5.600
	Blackgram	4.088

Andimadam	Paddy	81.16
	Ginjelly	4.0
	Ground Nut	4.9
	Cashewnut	53.15
	Cotton	1096.868
	Maize	6.00
Melanikuzhi	Paddy	93.290
	Ground Nut	6.400
	Ground Nut Seed	3.00
	Cashewnut	15.620
	Blackgram	2.00
	Cotton	655.274
<b>Grand Total</b>		<b>16664.86</b>

Source: Secretary, Perambalur Market Committee, Perambalur .

### **3.8. CROP INSURANCE SCHEME FOR THE FASLI YEAR 1428 ( 2018 – 19 )**

District: Ariyalur

Year : 2018 – 19

Sl.No.	Name of the Crop	No.of Experiments conducted
1	PADDY (K)	132
2	PADDY (S)	644
3	CHOLAM(K)	10
4	CHOLAM(R)	0
5	CUMBU(K)	34
6	CUMBU(R)	0
7	MAIZE(K)	290
8	MAIZE(R)	24
9	COTTON(K)	136
10	GROUNDNUT(K)	376
11	GINGELLY(K)	34
12	BLACK GRAM(K)	60
13	PADDY(N)	40
14	COTTON(R)	20
15	GROUNDNUT(R)	280
16	GINGELLY(R)	40
17	BLACK GRAM(R)	204
18	ONION(K)	4
19	TURMERIC(K)	4
20	TAPIOCA(K)	16
21	BANANA(K)	8
22	SUGARCANE	524

Source: Department of Economics & Statistics, Chennai - 600 006

### **3.9 SERICULTURE**

Year: 2018 - 19

Name of the block (1)	Area under Mulberry (2) Acres	Production of Cocoons (3) Kg	Value in Rupees (4) Rs.
ARIYALUR	9.50	3901	1076676
THIRUMANUR	3.00	1268	344896
JAYANKONDAM	60.00	15571	4250883
T.PALUR	41.50	10120	2833600
ANDIMADAM	15.00	4201	1235094
SENDURAI	20.50	6502	1905086
TOTAL	149.50	41563	11646235

Source: Assistant Inspector of Sericulture

Technical Service Centre, Perambalur

## 4. IRRIGATION

### 4.1 Sources of Water Supply – Block-wise

Year: 2018 - 19

Sl. No.	Name of the Block	Canals	Length (Km.)	Well Used for Irrigation usage					Wells used for Domestic Usage	Wells used for Industrial Usage	Reservoirs/ DAMS	Tanks
				Tube Wells	Bore Wells	Dug cum Bore	Filter Point	Dug Well				
1	ARIYALUR	-	-	1434	159	-	-	55	1332	58	-	173
2	THIRUMANUR	2	33	2747	1	-	1609	730	582	24	-	83
3	JAYANKONDAM	-	-	1550	-	-	-	692	613	27	-	119
4	T.PALUR	1	10	2494	-	-	-	-	271	-	1	115
5	ANDIMADAM	-	-	1089	-	-	-	1379	519	-	-	23
6	SENDURAI	-	-	1167	296	66	140	804	363	5	-	51
	<b>TOTAL</b>	<b>3</b>	<b>43</b>	<b>10481</b>	<b>456</b>	<b>66</b>	<b>1749</b>	<b>3660</b>	<b>3680</b>	<b>114</b>	<b>1</b>	<b>564</b>

Source: "G" Return.



## 4.2 Actual area irrigated by source

(Area in Hectares)

Year: 2018 - 19

Source  (1)	Number  (2)	Area Irrigated	
		Net (3)	Gross (4)
<b>I. Surface Water:</b>			
1. Canals i) Government Canals ii) Private Canals	3	4744.93	5336.65
2. Tanks i) Large (Total) ii) Small	33  531	519  1378	573  1524
3. Flow Irrigation i) Major & Medium ii) Minor	--  --	--  --	--  --
4. Lift Irrigation: i) Major & Medium ii) Minor	--  --	--  --	--  --
5. Ponds i) Lift Irrigation ii) Minor	--  --	--  --	--  --
6. Other Sources: i) Lift Irrigation ii) Flow Irrigation	--  --	--  --	--  --
<b>II Ground Water:</b>			
1. Public	1) ---	1) ---	1) ---
2. Private Tube Wells	2) 10481	2) 22803.935	2) 29946.825
3. Filter Point	3) 1749	3) 2531.41	3) 3102.285
4. Dug cum bore wells	4) 66	4) 31.76	4) 31.76
5. Dug Wells	5) 3660	5) 2253.35	5) 2660.575

Source: 'G' Return

### 4.3 Area irrigated by crops

Year: 2018 - 19

Sl.No. (1)	Crop (2)	Area (In Hect.) (3)
1	PADDY	22627.61
2	CHOLAM	0
3	CUMBU	107.08
4	RAGI	9.295
5	MAIZE	2590.7
6	BENGALGRAM	0
7	GREENGRAM	3.495
8	REDGRAM	12.385
9	BLACKGRAM	1410.49
10	CHILLIES	173.875
11	TURMERIC	12.865
12	SUGARCANE	4540.785
13	ONION	65.775
14	GINGELLY	1074.010
15	GROUNDNUT	7539.455
16	CASTOR	6.35
17	COCONUT	301.545
18	SUNFLOWER	4.325
19	COTTON	389.075
	Total	106192.015

Source: "G "Return .

#### 4.4 Details of Canals, Tanks, Wells and Bore Wells for irrigation purpose

Year: 2018 - 19

Sl. No.	Name of the Block	Canals	Length (Km.)	Well Used for Irrigation usage					Reservoirs/ DAMS	Tanks
				Tube Wells	Bore Wells	Dug cum Bore	Filter Point	Dug Well		
1	ARIYALUR	-	-	1434	159	-	-	55	-	173
2	THIRUMANUR	2	33	2747	1	-	1609	730	-	83
3	JAYANKONDAM	-	-	1550	-	-	-	692	-	119
4	T.PALUR	1	10	2494	-	-	-	-	1	115
5	ANDIMADAM	-	-	1089	-	-	-	1379	-	23
6	SENDURAI	-	-	1167	296	66	140	804	-	51
	<b>TOTAL</b>	<b>3</b>	<b>43</b>	<b>10481</b>	<b>456</b>	<b>66</b>	<b>1749</b>	<b>3660</b>	<b>1</b>	<b>564</b>

Source: "G" Return

## 5. ANIMAL HUSBANDARY

### 5.1 Livestock Population

Year: 2018 – 19

Sl. No.	Classification	Block						District Total
		Ariyalur	Thirumanur	Jayankondam	T.Palur	Andimadam	Sendurai	
1	<u>Cattle Male</u>							
	i) Under One Year	384	456	3570	2142	2380	3807	12739
	ii) 1 to 2.5 Years	198	196	2157	1294	1438	2301	7584
	iii) Over 2.5 Years	368	386	122	73	81	131	1161
	<b>Male total</b>	950	1038	5849	3509	3899	6239	21484
	<u>Cattle Female</u>							
	i) Under One Year	7176	5489	4632	2779	3088	4940	28104
	ii) 1 to 2.5 Years	15494	8596	4426	2655	2950	4721	38842
	iii) Over 2.5 Years	12691	9953	13275	7966	8850	14159	66894
	a) In Milk	6498	5219	8579	5147	5719	9152	40314
	b) Dry	6134	4686	3349	2010	2233	3572	21984
	c) Not calved even once	59	48	979	588	653	1044	3371
	d) others	0	0	368	221	245	391	1225
	<b>Female total</b>	35361	24038	22333	13400	14888	23820	133840
2	Buffalo	148	386	992	595	662	1059	3842
3	Sheep	18540	9734	6865	4119	4577	7322	51157
4	Goats	70832	60832	39618	23771	26412	42258	263723
5	Horses and Ponie	4	5	2	1	2	3	17
6	Pigs	653	876	1513	908	1009	1614	6573
7	Mules	0	0	0	0	0	0	0
8	Camels	0	0	0	0	0	0	0
9	Donkeys	0	0	2	1	1	2	6
10	Domestic Dogs	2784	1976	3248	1949	2165	3463	15585
11	<u>Poultry</u>							
	i) Fowls	51328	43218	32329	19397	21553	34484	202309
	ii) Ducks	0	0	130	78	87	138	433
	iii) Others	-	-	-	-	-	-	0
	<b>Total</b>	51328	43218	32459	19475	21640	34622	202742

Source: JD, Animal Husbandary, Ariyalur

## 5.2 VETERINARY INSTITUTIONS AND ANIMALS TREATED BLOCKWISE

Year: 2018- 19

Sl. No.	Name of the Block	Veterinary Institutions				Sub-centres	Other Units		Animals treated	Castration performed
		Poly-clinic	Hospitals	Dispensaries	Clinician Centres		Animal disease investigation unit	Mobile units		
(1)	(2)	(3)	(4)	(5)	(6)	(7)	(8)	(9)	(10)	(11)
1	ARIYALUR	-	1	7	-	1	-	1	99164	5986
2	THIRUMANUR	-	-	12	-	1	-	-	98885	4291
3	JAYANKONDAM	-	1	7	-	2	-	-	219900	6152
4	T.PALUR	-	-	6	-	-	-	-	164180	6384
5	ANDIMADAM	-	-	6	-	1	-	-	169332	2160
6	SENDURAI	-	-	6	-	2	-	-	218004	7287
	TOTAL		2	44	-	7	-	1	969465	32260

Source: Regional Joint Director of Animal Husbandry, Ariyalur

### **5.3. NUMBER OF VETERINARY HOSPITALS**

Year: 2018 - 19

Sl.No.	Name of the Block	Number of		
		Govt. Hospitals	Govt. Dispensaries	Private Hospitals
(1)	(2)	(3)	(4)	(5)
1	ARIYALUR	1	7	-
2	THIRUMANUR	-	12	-
3	JAYANKONDAM	1	7	-
4	T.PALUR	-	6	-
5	ANDIMADAM	-	6	-
6	SENDURAI	-	6	-
7	TOTAL	2	44	-

Source: Regional Joint Director of Animal Husbandry, Ariyalur

## 5.4 DAIRY DEVELOPMENT

Year: 2018– 19

Sl.No	Name of the Unoin Town	Name of the Block		Quantity of milk produced (In lakh Litres)	Value of milk produced (In Rs.)
		Name and address of milk Societies			
1	2	3		4	5
1	Thirumanur	R.1180	Keelapalur	53.1108	1433.99160
2	Thirumanur	PRD.37	Thirumanur	0.504	13.60800
3	Thirumanur	ARD 155	Mudikondan	0.342	9.23400
4	Ariyalur	ARD 106	Reddipalayam	0.3996	10.78920
5	Ariyalur	ARD 110	Periyagalur	0.18	4.86000
6	Sendurai	TYSPL.37	Sendurai	86.184	2344.20480
7	Ariyalur	R.829	Ariyalur	70.8588	1927.35936
8	Thirumanur	PRD 439	Idaikattu	20.9484	548.84808
9	Thirumanur	TRD 1399	Guruvadi	0.4248	10.62000
10	Thirumanur	TRD 1401	K. Mathur	2.1996	54.99000
11	Thirumanur	TRD 1400	Nanangur	0.594	14.85000
12	Thirumanur	R .1456	Kovathur	3.9204	98.01000
13	Thirumanur	ARD 124	Kovathur Kudikadu	1.8216	45.54000
14	Jayankondam	R 1001	Jayankondam	4.6836	121.77360
15	Thirumanur	ARD 34	llandaikudam	0.162	4.21200
16	Thirumanur	PRD.39	Thirumazhapadi	0.288	7.48800
17	Thirumanur	ARD 37	Vandarayan kattalai	0.7632	19.84320
18	Thirumanur	ARD 35	Karavetti	0.882	22.93200
19	Thirumanur	ARD 38	kandeerathertham	0.09	2.34000
20	Thirumanur	ARD 43	Venganur	0.648	16.84800
21	Thirumanur	ARD 67	Palinganatham	0.72	18.72000
22	Thirumanur	ARD 74	Thattanchavadi	0.5508	14.32080
23	Thirumanur	ARD 117	Villupankurichi	0.396	10.29600
24	Thirumanur	ARD 108	Puthur	1.044	27.14400
25	Thirumanur	PRD 64	Kamarasavalli	0.216	5.61600
26	Thirumanur	PRD 91	Andipattakadu	0.4032	10.48320
27	Thirumanur	TRD 1413	ChinnapattaKadu	0.3204	8.33040
28	Thirumanur	ARD 148	Sengarayan kattalai	0.9324	24.24240
29	Thirumanur	TRD 74	Thoothur	1.008	26.20800

30	Thirumanur	ARD 14	Thelur ( south)	0.288	7.48800
31	Thirumanur	ARD 54	Senapathy ( North )	0.288	7.48800
32	Thirumanur	ARD 68	Keela Kavattankurichi	0.3528	9.17280
33	Sendurai	ARD 16	Irumbuli kurichi	0.0648	1.68480
34	Sendurai	PRD 46	Namangunam	0.864	22.46400
35	Sendurai	PRD 90	Palayakudi	1.0728	27.89280
36	Sendurai	TRD 1279	Chozhan kudikadu	6.3	163.80000
37	Sendurai	ARD 05	Veerakkan	0.4968	12.91680
38	Sendurai	ARD 39	Keela maligai	0.1008	2.62080
39	Sendurai	ARD 154	Irumbuli kurichi	0.324	8.42400
40	Sendurai	ARD 86	Paranam	0.3852	10.01520
41	Sendurai	ARD.94	Thalavai	0.4032	10.48320
42	Sendurai	PRD.34	Anandavadi	1.4112	36.69120
43	Sendurai	ARD-93	Kilimangalam	1.2024	31.26240
44	Sendurai	ARD-146	Semmanpallam	0.2448	6.36480
45	Sendurai	ARD-150	Padaivetti Kudikadu	0.504	13.10400
46	Sendurai	PRD 58	Nagal kuzhi	0.2808	7.30080
47	Jayankondam	ARD 84	Kazhumangalam	0.0684	1.77840
48	Jayankondam	ARD 53	Pudukudi	0.2268	5.89680
49	Jayankondam	PRD 38	Thathanur Melur	1.3572	35.28720
50	Jayankondam	ARD157	Pettai	0.4752	12.35520
51	Jayankondam	PRD 36	Thathanur Naduveli	1.8288	47.54880
52	Jayankondam	ARD 81	Kaduvetti	0.3816	9.92160
53	Jayankondam	ARD 147	Eravangudi	0.4824	12.54240
54	Jayankondam	ARD 160	Gundaveli	0.45	11.70000
55	Jayankondam	ARD 158	Devamangalam	0.4284	11.13840
56	Jayankondam	TRD 37	Udaiyarpalayam	0.144	3.74400
57	Andimadam	PRD 55	Ilaiyur	1.98	51.48000
58	Andimadam	ARD 61	Marthur	0.3024	7.86240
59	Andimadam	ARD 142	Kangkuzhi	0.1908	4.96080
60	Andimadam	ARD 144	Nagapandhal	0.4788	12.44880
61	Andimadam	TRD 1270	Devanur	0.1008	2.62080
62	Andimadam	R 1370	Vaariyankaval	0.5688	14.78880
63	Andimadam	TRD 903	Isat Kulathur	3.87	100.62000
64	Andimadam	ARD 30	Varatharajanpettai	1.926	50.07600
65	Andimadam	ARD 78	Kola padi	1.08	28.08000
66	Andimadam	ARD 103	Chiluvai cherry	0.558	14.50800



67	Andimadam	ARD 73	Silumbur	0.018	0.46800
68	Andimadam	PRD 86	Agaram	0.0612	1.59120
69	Andimadam	ARD 159	Nettakurichi	0.7668	19.93680
70	Andimadam	R.1349	Kavarapalayam	0.468	12.16800
71	Ariyalur	PRD59	VeliPringiyam	0.972	25.27200
72	Ariyalur	PRD 49	Nagamangalam	0.162	4.21200
73	Ariyalur	PRD 73	Kavanur	2.0268	52.69680
74	Ariyalur	ARD-161	Gudisal	1.1628	30.23280
75	Ariyalur	ARD153	Alanduraiyar kattalai	1.0764	27.98640
76	Ariyalur	ARD 136	SettiThirukkonam	0.7956	20.68560
77	Ariyalur	TRD 996	KovilEsanai	1.674	43.52400
78	Ariyalur	TRD 998	Vilagam	1.026	26.67600
79	Ariyalur	TRD 1404	Ottakovil	0.576	14.97600
80	Ariyalur	PRD 12	Oriyur	1.8864	49.04640
81	Ariyalur	TRD173	Vilangudi	0.9792	25.45920
82	Ariyalur	PRD 15	Periya Thirukkonam	1.872	48.67200
83	Ariyalur	ARD 56	Ottakovil	0.2988	7.76880
84	T.Pazhur	PRD 56	Managethi	0.2088	5.42880
85	T.Pazhur	PRD 22	Kadambur	1.0044	26.11440
86	T.Pazhur	ARD 141	Mazhavarayanallur	0.0648	1.68480
87	T.Pazhur	PRD 87	Ullikudi	1.6704	43.43040
88	T.Pazhur	PRD 80	Anikurichi	0.054	1.40400
89	T.Pazhur	PRD 82	Adhichanur	0.3456	8.98560
90	T.Pazhur	ARD 10	Venmankondan	0.108	2.80800
91	T.Pazhur	ARD 102	Gunamangalam	0.1224	3.18240
92	T.Pazhur	ARD 140	Parukkal	0.936	24.33600
93	T.Pazhur	ARD 101	Ambalavar kattali	0.4572	11.88720
94	T.Pazhur	ARD 113	Keezhanatham	0.1332	3.46320
95	T.Pazhur	ARD 105	Alavai	0.072	1.87200
96	T.Pazhur	ARD 104	Keezhanatham	0.198	5.14800
			Total	307.2744	8227.35144

Source: Concerned Milk Societies.

## 5.5 POULTRY DEVELOPMENT

Year: 2018- 19

Sl.No.	Name of the Block	No. of Forms	
		During the year	Up to the Year
(1)	(2)	(3)	(4)
1	ARIYALUR	-	2
2	THIRUMANUR	-	2
3	JAYANKONDAM	-	3
4	T.PALUR	-	0
5	ANDIMADAM	-	1
6	SENDURAI	-	2
	<b>TOTAL</b>	-	<b>10</b>

Source: District Poultry Development Office.

## 5.6 FISHERIES DEVELOPMENT AND PRODUCTION

Year: 2018 – 19

Name and Address of Fishing centres(Name of the block)	Inland Fish Catch (Tonne)	Marine Fish Catch (Tonne)	Number of Fisherman engaged
(1)	(2)	(3)	(4)
ARIYALUR	595	-	105
THIRUMANUR	750	-	250
JAYANKONDAM	200	-	90
T.PALUR	500	-	120
ANDIMADAM	20	-	20
SENDURAI	60	-	48
<b>TOTAL</b>	<b>2125</b>	-	<b>633</b>

Source: Assistant Director of Fisheries (Inland Fisheries), Ariyalur

## **6. BANKING AND INSURANCE**

### **6.1 COMMERCIAL BANKS**

Year: 2018- 19

Items	No.	Deposits	Advances (Rs. In Crores)	Credit Deposit Ratio (Rs. In Crores)	Sector wise Credit Details		
					AGRI	SSI	Retail Trade
Public Sector Banks	55	1428.02	2759.15	196.71	1738.13	187.54	51.27
Co-op Banks	23	456.03	746.23	163.36	98.76	1.73	0.17
PRIVATE Banks	11	256.66	509.24	178.92	382.64	104.26	27.24
<b>Total</b>	<b>89</b>	<b>2140.71</b>	<b>4014.62</b>	<b>179.66</b>	<b>2219.53</b>	<b>293.53</b>	<b>78.68</b>

Source: Lead Bank, SBI, Ariyalur

### **6.2 INSURANCE SCHEME**

Year: 2018 - 19

Name of the Insurance	No.of Branches	Policies Issued	Sum Assured (CRORES)	No.of Beneficiaries	Amount paid as compensation ( Crores )
(1)	(2)	(3)	(4)	(5)	(6)
LIC	1 B.O	10483	249.22	435	5.00( Death Claim)
	* 1 S.O	--	--	10618	391.50 ( Maturity claim)

**\* 1 Satellite office at Jayankondam**

## 7. CO-OPERATION

### 7.1 Co-operative Societies

Year: 2018 - 19

Sl.No.	Type of Societies	No.of Societies	Membership	Share Capital (Lakhs)	Working Capital (lakhs)	Loans Advanced ( Outstanding and Overdue) (Lakhs)		No. of Employees
1	PACCS	64	183752	2545.80	38285.27	35619.69	6911.41	207
2	PCARDB	2	13780	74.41	480.79	380.48	52.58	4
3	M.SOCIETY ( CMS)	1	5245	15.18	124.96	-	-	1
4	STORE	2	1116	1.63	13.17	-	-	-
5	STUDENT	-	-	-	-	-	-	-
6	EMPLOYEES	15	5071	1579.90	11963.10	12796.28	359.84	3
7	URBAN BANK	1	7447	73.35	1290.11	979.50	127.26	2
8	LABOUR	-	-	-	-	-	-	-

Source: Deputy Registrar, Co-operative Society, Ariyalur

### 7.2 Block wise Co-operative societies.

S I. N o .	Name of the block	Type of Societies	No.o f Soci eties	Member ship	Share Capital (Lakhs)	Working Capital (lakhs)	Loans Advanced		No. of Employees
							(Outstanding and Overdue) (Lakhs)		
1	Ariyalur	PACCS	10	28026	392.94	4982.29	4635.72	1086.92	32
		PCARDB	1	9001	37.39	239.07	239.07	23.97	1
		M.SOCIETY	1	5245	15.18	124.96			1
		STORE							
		STUDENT							
		EMPLOYEES	6	2375	662.07	4247.36	4930.22	298.15	2
		URBAN BANK	1	7447	73.35	1290.11	979.50	127.26	2
		LABOUR							
2	Thriumanur	PACCS	14	45339	699.73	8398.98	7393.11	1200.10	48
		PCARDB							
		M.SOCIETY							
		STORE							
		STUDENT							
		EMPLOYEES	1	187	86.81	719.78	689.97	0	0
		URBAN BANK							
		LABOUR							
3	Sendurai	PACCS	9	18060	306.68	6526.17	5907.45	674.86	39
		PCARDB							
		M.SOCIETY							
		STORE	1	192	1.13	11.67			
		STUDENT							
		EMPLOYEES	2	634	204.69	1257.67	1436.89	2.18	0
		URBAN BANK							
		LABOUR							

**7.2 Block wise Co-operative societies(cont.)**

4	Jayankondam	PACCS	12	35950	497.19	8059.51	7748.74	1735.78	38
		PCARDB	1	4779	37.02	241.72	141.41	28.61	3
		M.SOCIETY							
		STORE							
		STUDENT							
		EMPLOYEES	4	1395	411.22	3161.59	3145.03	54.84	1
		URBAN BANK							
		LABOUR							
5	Andimadam	PACCS	10	36806	289.44	3943.07	4046.68	947.62	17
		PCARDB							
		M.SOCIETY							
		STORE	1	924	0.50	1.50			1
		STUDENT							
		EMPLOYEES	1	219	39.42	1160.80	1187.97	4.32	0
		URBAN BANK							
		LABOUR							
6	T.Palur	PACCS	9	19571	359.82	6375.25	5887.99	1266.13	33
		PCARDB							
		M.SOCIETY							
		STORE							
		STUDENT							
		EMPLOYEES	1	261	175.69	1415.9	1406.2	0.35	0
		URBAN BANK							
		LABOUR							

## 8. CIVIL SUPPLIES

### 8.1 No. of Fair Price Shops

Year: 2018 - 19

Sl.No.	Name of the Blocks	No.of Shops			No. of Ration Card
		FULL TIME	PART TIME	TOTAL	
1	ARIYALUR	45	37	82	77041
2	THIRUMANUR	49	28	77	
3	JAYANKONDAM	57	34	91	78797
4	T.PALUR	35	29	64	
5	ANDIMADAM	41	24	65	33967
6	SENDURAI	37	31	68	33010
	<b>Total</b>	<b>264</b>	<b>183</b>	<b>447</b>	<b>222815</b>

Source: District Civil Supply Office, Ariyalur

## 8.2 QUANTUM OF ESSENTIAL COMMODITIES DISTRIBUTED AND THEIR RETAIL PRICES

Year: 2018 – 19

Sl.No	Name of the Commodity	Issue Price per (Kg.)	Scale of Supply			
			Unit	B.R	R.R	Total
1.	Rice	0 (without cost)	1			12 kg
			2			16 kg
			3&4			20 kg
			5			25 kg
			6			30 kg
2	Wheat	0	5 kg			
3	Sugar	25 / 13.5	1 member = 0.5 kg 2 members = 1 kg 3 members = 1.5 kg 4 and above members =2 kg			
4	Palmolein Oil	25	1 litre			
5	Kerosene	14.10	3 litre ( No LPG and single LPG connection)			
8	Others Tur Dhall	30	1 kg			

Source: District Civil Supply Office, Ariyalur



### 8.3 NO.OF RATION CARDS (RURAL AND URBAN)

Year: 2018 - 19

Region	No.of Ration Cards
(1)	(2)
Rural	199178
Urban	23637
District Total	222815

Source: District Supply Office, Ariyalur

### 8.4 QUANTITY SUPPLIED

Year: 2018 - 19

Sl.No.	Items	Quantity Supplied per month (Tonne / Kilo Litre )
(1)	(2)	(3)
1.	Rice (Tonne)	4441
2.	Wheat (Tonne)	180
3.	Sugar (Tonne)	333
4.	Rava (Tonne)	Nil
5.	Maida (Tonne)	Nil
6.	Kerosene (Kilo Litre)	228
7.	Others (Specified) Palmolein	199
8.	<b><u>Pulses</u></b> Toor Dhall	212

Source: District Supply Office, Ariyalur

### 8.5 NO. OF L.P.G. CONNECTIONS

Year: 2018 - 19

Sl.No.	Name of the Taluk	L.P.G. Connections	
		Single	Double
(1)	(2)	(3)	(4)
1	Ariyalur	45843	10841
2	Udayarpalayam	43094	5844
3	Sendurai	21939	1769
4	Andimadam	18406	2393
	<b>Total</b>	<b>129282</b>	<b>20847</b>

Source: District Supply Office, Ariyalur

### 8.6 NO. OF PERSONS WAITING FOR L.P.G. CONNECTIONS

Year: 2018 - 19

Sl.No.	Name of the Blocks / Municipalities	Government L.P.G. Connections	
		Single	Double
(1)	(2)	(3)	(4)
1	ARIYALUR	Nil	Nil
2	THIRUMANUR		
3	JAYANKONDAM		
4	T.PALUR		
5	ANDIMADAM		
6	SENDURAI		
	TOTAL	Nil	Nil

Source: District Supply Office, Ariyalur

## **9. COMMUNICATIONS**

### **9.1 Post Offices doing postal business only**

Year: 2018- 19

Sl.No.	Name of the Blocks/Municipalities	Post Office doing postal and business (Nos.)
1	ARIYALUR	23
2	THIRUMANUR	32
3	JAYANKONDAM	46
4	T.PALUR	26
5	ANDIMADAM	45
6	SENDURAI	27
	DISTRICT TOTAL	199

Source: District Head Post Office.

**9.2 POST OFFICE DOING POST AND TELEGRAPHIC BUSINESS** Year: 2018- 19

Sl.No.	Name of the Blocks/Municipalities	Post Office doing Post and Telegraphic business (Nos.)
(1)	(2)	(3)
1	ARIYALUR	Nil
2	THIRUMANUR	
3	JAYANKONDAM	
4	T.PALUR	
5	ANDIMADAM	
6	SENDURAI	
	DISTRICT TOTAL	

**9.3 TELEPHONE OFFICE**

Sl.No.	Name of the Blocks/Municipalities	No.of Telephone Office
(1)	(2)	(3)
1	ARIYALUR	4
2	THIRUMANUR	5
3	JAYANKONDAM	5
4	T.PALUR	4
5	ANDIMADAM	3
6	SENDURAI	4
	DISTRICT TOTAL	25

Source: District Telecommunication Department.

## **9.4 NO.OF TELEPHONE EXCHANGES AND CAPACITY**

Year: 2018- 19

Sl.No.	Item	Numbers
(1)	(2)	(3)
1.	Number of Telephone Exchanges	25
2.	Number of Equipped Capacity	19610
3.	Number of Direct Exchange Lines	--
4.	Number of Junction Lines	--
5.	Number of Telephones in use	4394

## **9.5 NO.OF PUBLIC CALL OFFICES ATTACHED TO EACH EXCHANGE**

Sl.No.	Name of the Exchange Centre	No.of Public Call Offices	
		With STD / ISD	Without STD / ISD
(1)	(2)	(3)	(4)
1	ARIYALUR	--	15
2	THIRUMANUR	--	10
3	JAYANKONDAM	--	47
4	T.PALUR	--	16
5	ANDIMADAM	--	16
6	SENDURAI	--	6
	DISTRICT TOTAL		110

## **9.6 No.OF PERSONS WAITING FOR PHONE CONNECTION**

Year: 2018 - 19

Sl.No.	Name of the Exchange Centres	No.of persons waiting for phone connection
(1)	(2)	(3)
1	ARIYALUR	--
2	THIRUMANUR	--
3	JAYANKONDAM	--
4	T.PALUR	--
5	ANDIMADAM	--
6	SENDURAI	--
	DISTRICT TOTAL	--

Source: District Telecommunication Office.

## 10. ELECTRICITY

### 10.1 No. of Power Stations

Year: 2018 - 19

Sl.No.	Name of the Power Stations	Year of Operation	Installed Capacity (M.W.)	Generation (M.U.)	Station Consumption (M.U.)	Nett Unit sent out (M.U.)
(1)	(2)	(3)	(4)	(5)	(6)	(7)
1.	Hydro ..... .....	NIL				
2.	Thermal ..... .....					
3.	Gas Turbine ..... .....					
4.	Wind Mills ..... .....					

Source: District Electricity Board.

## **10.2 QUANTUM OF POWER PURCHASED**

Year: 2018 - 19

Power purchased sectors name	Power purchased in M.U.
(1)	(2)
NIL	

## **10.3 Power Consumption Sector wise**

Sl.No.	Sectors	Consumption (M.U)	% of the Consumption
(1)	(2)	(3)	(4)
1.	Industries	4.22	1.89%
2.	Agriculture & Huts	-	-
3.	Domestic	12.43	55.79%
4.	Commercial	2.38	10.69%
5.	Public lighting and Public Works	7.04	31.61%
6.	Sales to licenses	-	-
7.	Sales to other States	-	-
8.	Miscellaneous	-	-
	TOTAL	669.706	100%

Source: District Electricity Board



## 10.4 Peak Demand and Energy Output

Year: 2018 - 19

Power Demand	Details
(1)	(2)
JAYANKONDAM 110 KV SS	39.92 MVA
EACHANKADU 110 KV SS	9.63 MVA
KOOTHUR 110 KV SS	19.98 MVA
ARIYALUR 110 KV SS	50.84 MVA
SATHAMANGALAM 110 KV SS	17.5 MVA
PAPPAKUDI 110 KVSS	15.28 MVA
ANDIMADAM 110KV SS	14.66 MVA

Source: District Electricity Board

## **10.5 Revenue from Electric Schemes and cost per unit**

**Year: 2018 - 19**

Sectors	Cost per unit (Rs)	Income in Rs.in '000' (Rs)
(1)	(2)	(3)
1. Government	12.25	39642
2. Public	6.35	20846
3. Private	28.85	25305
Total	47.75	85794

**Source:** District Electricity Board

## **10.6 Transmission and Distribution of Electricity**

Year: 2018 - 19

Sl.No. (1)	Item (2)	Unit (3)	Achievement (4)
	Does not arise		

Source: District Electricity Board

## 10.7 Capacity of Transformers

Year: 2018 - 19

Sl. No	Name of the Stations / Sub Stations (1)	Capacity (2)
1	JAYANKONDAM 110 KV SS	110/33 KV- 2X16 MVA , 110/11KV-26MVA
2	EACHANKADU 110 KV SS	110/11KV- 2X10 MVA
3	KOOTHUR 110KV SS	110/33 KV- 1X16 MVA , 110/11KV- 2X10MVA
4	ARIYALUR 110 KV SS	110/33 KV- 2 X 25 MVA , 110/11KV- 1X16MVA
5	SATHAMANGALAM 110 KV SS	110/22 KV-1X10,1X16 MVA, 110/33KV- 1X16MVA
6	PAPPAKUDI 110/33-11 KV SS	33/11 KV-2X10 MVA
7	SENDURAI 33 KV SS	33/11 KV- 8X2 MVA
8	NADUVALUR 33 KV SS	33/11 KV- 2X 8 MVA
9	ANDIMADAM 33 KV SS	110/33 KV- 2 X 16 MVAM, 33/11KV -2X8 MVA
10	KEELAPALUR 33 KV SS	33/11 KV- 1X8 MVA
11	THELUR 33 KV SS	33/11 KV- 2X5 MVA
12	T.PALUR 33 KV SS	33/11 KV- 1X8 MVA
13	OLAIYUR 33 KV SS	33/11 KV- 2X8 MVA
14	UDAYARPALAYAM 33KV SS	33/11 KV - 1X8 MVA
15	AYYUR 33KV SS	33/11 KV - 2X8 MVA

**Source:** District Electricity Board, Ariyalur

## 10.8 Rural Electrification

Year: 2018 - 19

Electrified during the year				Electrified up to the year			
Towns (1)	Village (2)	Hamlet (3)	Agricultural Pump set (4)	Town (5)	Village (6)	Hamlet (7)	Agricultural Pump set (8)
All are Electrified			640	All are Electrified			17032

Source: District Rural Electricity Office.

## 10.9 Name and address of fault report offices

Year: 2018-2019

Sl.No. (1)	Name of the Blocks / Municipalities (2)	Name of the Stations / Sub Stations (3)	No.Of Fault Reported
1	Jayankondam Municipality	O & M/ South / Jayankondam	-
2	Ariyalur Municipality	O & M / Urban /Ariyalur	-

Source: District Electricity Board

## 11. Education

### 11.1 Teacher Training Institutes

Year: 2018 - 19

Sl. No. (1)	Name of the Institute (2)	No. of TTI	Students			Teachers (6)
			Boys (3)	Girls (4)	Total (5)	
1	DIET Keelapalur	-	1	25	26	16
2	Vinayaga Teacher Training Institute, Keelapalur	1	8	18	26	6
3	Meenakshi Ramasamy teacher Training Institute, Thathanur	1	4	22	26	4
4	Raja sadhabakiyam Teacher Training Institute, Thularankurichi	1	1	22	22	6
5	Sri Laxmi Teacher Training Institute, Jayankondam	1	-	21	2	6
6	Modern Teacher Training Institute	1	-	2	8	5
	Total	5	15	95	110	45

Source: DIET Keelapalur

## 11.2 COLLEGES FOR GENERAL EDUCATION

Year: 2018 - 19

Sl.No.	Name of Institution	No.of Institution
(1)	(2)	(3)
1.	<u>Government Colleges</u> • Govt. Arts College(Grade-1), Ariyalur	01
2.	Aided Colleges	Nil
3.	<u>Self Financed Colleges.</u> • Meenakshi • Ramasamy Arts & Science College	01
4	• National Arts & Science College	01
5	• Modern Arts & Science College	01
6	• Mother Gnanamma womens college of Arts & Science , Andimadam block	01

Source: Concerned Institutions

## 11.3 COLLEGE FOR PROFESSIONAL EDUCATION

Sl.No.	Name of Institution	No.of Institution
1.	Menakshi Ramasamy College of Education M.R. Kalvi Nagar, Trichy Main Road, Thathanur Post, Udayarpalayam Taluk, Ariyalur 621 804	01
2.	Minakshe Ramasami College of Education M.R. Kalvinagar, Trichy Main Road, Thathanur Post, Udayarpalayam Taluk, Ariyalur 621 804	01
3.	S.R.M. College of Education Sri Ramakrishna Nagar, Kurumanchavadi, Sendurai Road Ariyalur	01
4	Sri Lakshmi College of Education No. 115/1, KKC Kalvi Valagam, T.Palur road, Jayankondan Ariyalur 621802	01
5	Sri Saraswathi College of Education Chidambaram Road, Thularankurichy, Udayarpalayam Post & Taluk, Ariyalur 621 804	01
6	Vinayaga Education College P.B.No.1851, Vinayaganagar Karuppur, Keelapuluvur Post, Ariyalur Taluk Ariyalur 621 707	01
7	Modern College of Education Viruthachalam Road, Mahimaipuram, Jayankondam, Ariyalur 621 802	01

8	Merit College of Education No.630/1b3, Zemeen Thatthanur Post, Ariyalur 621 804	01
9	K.Indira College of Education, 265, 3rd Cross, Velayutha Nagar, Jayankondam Post, Ariyalur Ariyalur 621 802	01
10	Sri Sowbackiya College of Education 195/12, Andimadam, Udayarapalayam,	01

Year: 2018 - 19

Sl. No	Name of the Institutions	No. of Institutions	Students			Teachers
			Boys	Girls	Total	
(1)	(2)	(3)	(4)	(5)	(6)	(7)
1	Ariyalur Engineering College, Karuppur-Senapathy -621707 Ariyalur District	1	316	207	513	52
2	University College Of Engineering, Kathankudikadu, Thelur(Post) Ariyalur 621704	1	607	255	862	62
3	Nelliandavar Institute Of Technology, Pudupalayam.	1	325	155	480	59
4	Meenatchi Ramasamy Engineering College M.R , Kalvi Nagar Thathanur(Po) ,Ariyalur -621 804	1	607	304	911	110
5	K K C Engineering College, Kkc Kalvi Nagaram, T.Palur Road Jayankondam.	1	---	---	---	----

Source: Respective Head of Department

#### 11.4 COLLEGES FOR SPECIAL EDUCATION

Year: 2018 - 19

Sl.No.	Name of Institutions	No. of Institutions	Students			Teachers
			Boys	Girls	Total	
(1)	(2)	(3)	(4)	(5)	(6)	(7)
-----	-----		NIL			

Source: Concerned Institutions

## 11.5 SCHOOLS FOR GENERAL EDUCATION

Year: 2018 - 19

Education District	Block	High School							
		Govt.	Adw	Aided	Self	Matric	CBSE	Spl	Total
Ariyalur	Ariyalur	14	0	2	2	3	4	0	<b>25</b>
	Thirumanur	12	0	2	0	1	0	0	<b>15</b>
	<b>Total</b>	<b>26</b>	<b>0</b>	<b>4</b>	<b>2</b>	<b>4</b>	<b>4</b>	<b>0</b>	<b>40</b>
Udaiyarpalayam and Sendurai	Sendurai	11	0	0	1	1	0	0	<b>13</b>
	Jayankondam	8	0	1	6	4	2	1	<b>22</b>
	Andimadam	12	1	0	0	2	0	0	<b>15</b>
	T.Palur	7	0	1	2	0	1	0	<b>11</b>
	<b>Total</b>	<b>38</b>	<b>1</b>	<b>2</b>	<b>9</b>	<b>7</b>	<b>3</b>	<b>1</b>	<b>61</b>
	<b>Grand Total</b>	<b>64</b>	<b>1</b>	<b>6</b>	<b>11</b>	<b>11</b>	<b>7</b>	<b>1</b>	<b>101</b>

Education District	Block	Higher Secondary School							Total
		Govt.	Adw	Aided	Self	Matric	Cbse		
Ariyalur	Ariyalur	8	0	2	1	3	1	<b>15</b>	
	Thirumanur	10	0	0	0	2	0	<b>12</b>	
	<b>Total</b>	<b>18</b>	<b>0</b>	<b>2</b>	<b>1</b>	<b>5</b>	<b>1</b>	<b>27</b>	
Sendurai	Sendurai	8	0	1	3	2	0	<b>14</b>	
	Andimadam	5	1	3	0	1	0	<b>10</b>	
	<b>Total</b>	<b>13</b>	<b>1</b>	<b>4</b>	<b>3</b>	<b>3</b>	<b>0</b>	<b>24</b>	
Udaiyarpalayam	Jayankondam	13	1	3	2	4	0	<b>23</b>	
	T.Palur	7	0	0	1	1	0	<b>9</b>	
	<b>Total</b>	<b>20</b>	<b>1</b>	<b>3</b>	<b>3</b>	<b>5</b>	<b>0</b>	<b>32</b>	
	<b>Grand Total</b>	<b>51</b>	<b>2</b>	<b>9</b>	<b>7</b>	<b>13</b>	<b>1</b>	<b>83</b>	



Sl. No.	Block	Middle School				
		PUMS	Govt.	ADW	AIDED	Total
1	Ariyalur	19	0	0	1	20
2	Thirumanur	13	0	0	4	17
3	Sendurai	21	0	0	1	22
4	Jayankondam	18	1	0	1	20
5	Andimadam	19	0	0	1	20
6	T.Palur	20	0	0	2	22
	<b>Total</b>	<b>110</b>	<b>1</b>	<b>0</b>	<b>10</b>	<b>121</b>

Sl. No.	Block	Primary School				Nursery School
		PUPS	ADW	AIDED	TOTAL	
1	Ariyalur	59	2	5	66	15
2	Thirumanur	60	1	5	66	8
3	Sendurai	70	9	12	91	10
4	Jayankondam	49	3	6	58	10
5	Andimadam	50	5	8	63	8
6	T.Palur	67	2	5	74	12
	<b>Total</b>	<b>355</b>	<b>22</b>	<b>41</b>	<b>418</b>	<b>63</b>

Source: Chief Educational Officer, Ariyalur

## 11.6 TECHNICAL EDUCATION

Year: 2018 - 19

Sl.No.	Name of the Institution	No. of Institutions	Students			Teachers
			Boys	Girls	Total	
1	2	3	4	5	6	7
1	Arignar Anna Private ITI Sendurai	1	59	16	75	5
2	Meenaakshi Ramasamy Polytechnic College, Thathanur	1	879	113	992	74
3	Vetri Industrial School, Ariyalur	1	161	---	161	10
4	Govt. I.T.I. Ariyalur	1	298	84	382	40
5	Govt. I.T.I, Andimadam	1	212	40	252	16
6	CMK Private ITI	1				
7	PAC Ramaswamy Raja Private ITI	1				

## 11.7 COMPUTER TRAINING CENTRES

Year: 2018- 19

Name of the Block / Municipalities (1)	No. of Computer Training Centres (2)
ARIYALUR	14
THIRUMANUR	5
JAYANKONDAM	12
T.PALUR	3
ANDIMADAM	1
SENDURAI	2
<b>TOTAL</b>	<b>37</b>

Source: Concerned Centres

## 11.8 HOSTELS AND INMATES BY COMMUNITY

Year: 2018- 19

No.of Hostels											
Scheduled Caste			Scheduled Tribe			Most Backward Class and Denitrified Communities			Backward Class		
B. 1.	G. 2.	T. 3.	B. 4.	G. 5.	T. 6.	B. 7.	G. 8.	T. 9.	B. 10.	G. 11.	T. 12.
15	7	22	-	-	-	14	3	17	8	7	15

Year: 2018 - 19

No. of Inmates											
Scheduled Caste			Scheduled Tribe			Most Backward Class and Denotified Communities			Backward Class		
B. 13.	G. 14.	T. 15.	B. 16.	G. 17.	T. 18.	B. 19.	G. 20.	T. 21.	B. 22.	G. 23.	T. 24.
1281	413	1694	-	-	-	735	205	940	355	450	805

**B. Boys G. Girls T. Total**

## 11.9 SCHOLARSHIPS TO STUDENTS BY COMMUNITY

Year: 2018 - 19

Scheduled Caste/Scheduled Tribe		Denotified Communities/Most Backward Classes		Backward Classes	
No.of Beneficiaries (1)	Amount (Rs.in '000') (2)	No.of Beneficiaries (3)	Amount (Rs.in '000') (4)	No.of Beneficiaries (5)	Amount (Rs.in '000') (6)
11693	14216506	1867	6274	1244	4183

**Source: Concerned District Office**

## 12. FISHERIES

### 12.1 FISHERIES DEVELOPMENT

Year: 2018 - 19

**1. Area:**

- a. Total Coastal Line of the District :
- b. i. Total Inland Fresh Water spread Area : 23391 Hect.
- ii. Estuaries and Brackish Water Area :
- c. Marine Fishing Villages :

**2. Fish Production:**

Item	Quantity	Value
(1)	(Tonne) (2)	(Rs.in lakhs) (3)

**3. Inland**

Fisheries Development

- a. Freezing Plants
- b. Ice plants, Cold storage's  
And walk in coolers
- c. Sea food manufacturing  
Units in private sector
- d. Fisheries Training centre:
- e. i. Marine
- ii. Inland
- Fishing Vessels
- f. Active Marine Fishermen

<b>Fresh Water Fish</b>	<b>2125</b>	<b>2125</b>
-------------------------	-------------	-------------

**4. Export**

Fish and Fish Products:

Export:

- a. Quantity (Tonne)
- b. Value (Rs.in lakhs)

Source: Assistant Director of Fisheries (Inland Fisheries), Ariyalur

## 12.2 ESTIMATED MARINE FISH PRODUCTION / INLAND FISH PRODUCTION

Year: 2018 - 19

Sl.No. (1)	Block/Municipalities (2)	Quantity (Tonne) (3)	Value (Rs. In Lakhs) (4)
1	ARIYALUR	595	595
2	THIRUMANUR	750	750
3	JAYANKONDAM	200	200
4	T.PALUR	500	500
5	ANDIMADAM	20	20
6	SENDURAI	60	60
	Total	<b>2125</b>	<b>2125</b>

Source: Assistant Director of Fisheries (Inland Fisheries), Ariyalur

## 12.3 NO. OF FAMILIES ENGAGED IN FISHING

Year: 2018 - 19

Sl.No. (1)	Name of the Block (2)	No. of Families engaged (3)
1	ARIYALUR	105
2	THIRUMANUR	250
3	JAYANKONDAM	90
4	T.PALUR	120
5	ANDIMADAM	20
6	SENDURAI	48
	TOTAL	<b>633</b>

Source: Assistant Director of Fisheries (Inland Fisheries), Ariyalur

**13. HANDLOOM**  
**13.1 NO.OF FOCAL CENTRES AND LOCATION DETAILS**

Year: 2018 - 19

Sl.No. (1)	No. of Focal Centres	Name of the Block	Name of the Society
1	18	JAYANKONDAM	Jayankondam Weavers Coop. Society
			Chinnavalayam Weavers Coop. Society
			Utkottai Weavers Coop Society
			Gangaikondacholapuram Weavers Coop Society
			Kuvagam Weavers Coop Society
			Kodukkur Weaver Coop Society
			Radhapuram Thirumurugan Weavers Coop. society
			Padanilai Thirusithivinayagar Weavers Coop. society
			Malanikuzhi Weavers Coop. Society
			Sengunthaopuram Sri Sundaravinayagar Weavers Coop Society
			Sengunthapuram Thiruvalluvar Weavers Coop Society
			Sengunther Weavers Coop. Society
			Variyankaval Mudaliyar Weavers Coop Society
			Variyankaval Sengunthar Weavers Coop Society
			Kallathur Weaver Coop., Society
			Elaiyur Weavers Coop Society
			Marudhur Weavers Coop., Society
Sri Sakhivel Murugan Weavers Coop Society			
2	5	ANDIMADAM	Vilanthai Arignar Anna Weavers Coop Society
			Vilanthai Devanga Weavers Coop Society
			Vilanthai Sengunthar Weavers Coop., Society
			Vilanthai Sakthivinayagar Weavers Coop., Society
			Agaram Sengunthar Weavers Coop., Society
3	3	SENDURAI	Sirukalathur Bharathiyar Weavers Coop., Society
			Unjini Anna Wavers Coop., Society
			Perarignar Anna Weavers Co.op Society
4	4	T.PALUR	Kodlikaruppur Weavers Coop., Society
			Devamangalam Weavers Coop., Society
			Udayanatham Devanga Weavers Coop., society
			Udayanatham Weavers Coop., Society

Source: Assistant Director, Handlooms and Textiles Kumbakonam

### 13.2 NO. OF SOCIETIES & VARIETYWISE PRODUCTION

Year: 2018 - 19

No. of Societies	Cotton		Silk		Art silk		Mixture of Art silk & Cotton		Polyester	
	Length in Meter ( metre in Lakhs)	Value (Rs. In Lakhs)	Length in Meter	Value (Rs. In '000'	Length IN Meter	Value (Rs. In '000')	Length in Meter	Value (Rs.in " 000')	Length in Meter	Value (Rs. In '000')
(1)	(2)	(3)	(4)	(5)	(6)	(7)	(8)	(9)	(10)	(11)
30	8.737	691.74	-	-	-	-	-	-	-	-

Source: Assistant Director, Handlooms and Textiles, Kumbakonam

### 13.3 NO. OF POWERLOOMS & EMPLOYEES WORKING

Year: 2018 - 19

No. of Power looms (1)	No. of Employees working (2)
NIL	NIL

Source: Assistant Director, Handlooms and Textiles, Kumbakonam

### 13.4 NO. OF FAMILIES ENGAGED

Year: 2018- 19

SINo.	Name of the Block / Municipalities	No. of the families engaged in	
(1)	(2)	Handlooms (3)	Power looms (4)
1.	JAYANKONDAM	1998	--
2.	ANDIMADAM	2812	--
3.	SENDURAI	1208	--
4.	T.PAZHUR	972	--
	<b>Total</b>	6990	--

Source: Assistant Director, Handlooms and Textiles, Kumbakonam

### 13.5 PRODUCTION OF HANDLOOM CLOTH

Sl.No.	Variety of Cloth	Production (Metres in Lakh)	Value ( Rs. in '000' )
1	Silk Sarees & Pavadais	--	--
2	Cotton Sarees & Dhothies	8.737	691.74
3	Towels	--	--
4	Piece	--	--

Source: Assistant Director, Handlooms and Textiles, Kumbakonam



## 14. HANDICRAFTS

### 14.1 NAME & ADDRESS OF HANDICRAFTS

Year: 2017 - 18

Sl.No. (1)	Name of the Block/Municipalities (2)	Name & Address of the Handicraft (3)
1	NIL	

Source: District Handicraft Office.

### 14.2 ARTICLES AVAILABLE IN HANDICRAFTS

Year: 2018- 19

Sl.No. (1)	Articles available in the Handicrafts (2)
	NIL

Source: District Handicraft Office

### 14.3 VALUE OF ARTICLES PRODUCED

Year: 2018 - 19

Sl.No. (1)	Name of the Handicraft (2)	Value of the articles Provided (3)	Value of the articles sold (4) Rs in lakhs
1.	Kadhar	-	8.90
2.	Pattu	-	0.68
3.	Poliyester	-	3.01
4.	Soap	-	10.62
5.	Honey	-	0.03
6.	Others	-	0.03
	<b>Total</b>		<b>23.27</b>

Source: District Khadi craft Office

### 14.4 NO.OF FAMILIES ENGAGED IN HANDICRAFTS

Year: 2018 - 19

Sl.No. (1)	Name of the Block/Municipalities (2)	No. of the Handicrafts (3)	No. of the families engaged (4)
<b>NIL</b>			

Source: District Handicraft Office.

## 15. HEALTH & FAMILY WELFARE

### 15.1 HOSPITALS, DISPENSARIES BED STRENGTH, DOCTORS AND NURSES

Year: 2018 - 19

Classification	Modern Medicine	Indian Medicine					Homoeopathy	Grand total
		Ayurvedic	Siddha	Unani	Ayur vedic Siddha Unani combined	Total		
1. Hospitals	4	0	13	1	0	14	1	15
2. Dispensaries *	0	0	0	0	0	0	0	0
3. Primary Health Centres	38	0	0	0				
4. Health Sub Centres	117	0	0	0				
5. Other Medicals Institutions **	0	0	0	0				
6. Bed Strength	564	0	0	0				
7. Number of Doctors	41	0	0	0				
8. Number of Nurses	171	0	0	0				

\* Attached to Govt. Hospital

\*\* Panchayat Dispensaries

**Source: Deputy Director of Health Services, Ariyalur**

## 15.2 NO.OF ALLIED PATHOLOGICAL UNITS AVAILABLE

Year: 2018 - 19

Sl.No. (1)	Name of the Block / Municipality (2)	No.of Pathological Units (3)
1	ARIYALUR	<b>NIL</b>
2	THIRUMANUR	
3	JAYANKONDAM	
4	T.PALUR	
5	ANDIMADAM	
6	SENDURAI	
	TOTAL	

Source: Deputy Director of Health Services, Ariyalur

## 15.3 DISTRIBUTION OF MEDICAL PERSONNEL

Year: 2018 - 19

No. of Doctors (1)	No. of Nurses (2)	No.of Technical persons (3)	Others {specify} (4) ( Admin.Staff )
<b>NIL</b>	<b>NIL</b>	<b>NIL</b>	<b>NIL</b>

Source: Deputy Director of Health Services, Ariyalur.

## 15.4 PROGRESS OF FAMILY WELFARE PROGRAMMES

Year: 2018 – 19

Sl. No	Name of the Block / Municipalities	Sterilization		IUD		Users of conventional contraceptives		Users of oral pills	
		Target	Achievement	Target	Achievement	Target	Achievement	Target	Achievement
1	ANDIMADAM	652	607	680	577	444	58	305	26
2	JAYANKONDAM	1233	846	1285	1167	839	145	577	36
3	T.PALUR	775	518	808	515	528	63	363	25
4	ARIYALUR	848	534	884	988	577	148	397	28
5	THIRUMANUR	578	616	603	723	394	101	271	26
6	SENDURAI	614	565	640	708	418	120	287	26
	<b>TOTAL</b>	<b>4700</b>	<b>3686</b>	<b>4900</b>	<b>4678</b>	<b>3200</b>	<b>635</b>	<b>2200</b>	<b>167</b>

Source: Deputy Director of Health Services, Ariyalur

## 16. HOUSING

### 16.1 PLAN SANCTIONED, BUILDING COMPLETED UNDER PRIVATE SECTOR

Year: 2018 – 19

Sl. No.	Name of the Town Panchayat / Municipalities / Corporations	No. of Building plans sanctioned during the year 2017-18		
		Residential Buildings	Non-Residential Buildings	Total
1	ARIYALUR Municipality		NIL	
2	JAYANKONDAM Municipality			
3	UDAYARPALAYAM Town Panchayat			
4.	VARADRAJANPETTAI Town Panchayat			
	TOTAL		NIL	

Source: DDS, Ariyalur

**16.2 PLANS SANCTIONED, BUILDING COMPLETED  
UNDER PUBLIC SECTOR**

Year: 2018 - 19

Sl.No. (1)	Name of the Panchayat Union (2)	Public Sector (4)
1	ARIYALUR	68
2	THIRUMANUR	118
3	JAYANKONDAM	97
4	T.PALUR	95
5	ANDIMADAM	81
6	SENDURAI	120
7	TAMIL NADU CEMENTS , Ariyalur	NIL
8	PWD Ariyalur	13
9	Ariyalur Municipality	NIL
10	Jayankondam Municipality	2
11	TAHDSCO,Trichy	5
	Total	599

Source: DDS, Ariyalur

### 16.3 CONSTRUCTION ACTIVITY OF TAMIL NADU HOUSING BOARD

Year: 2018– 19

Sl.No.	Name of the Scheme	Number
1	Low Income Group Housing Schemes Flats	NIL
2	Middle Income Group Housing Schemes	
3	Slum Improvements/Clearance Tenements	
4	Tamil Nadu Government Rental Housing Flats	
5	Subsidized Industrial Housing Tenements	
6	Fire Proof Tenements	
7	Special Low Cost Housing Scheme {EWS}	
8	Police	
9	Specify any other (Samathuvapuram)	

### 16.4 CONSTRUCTION ACTIVITY OF TAMIL NADU SLUM CLEARANCE BOARD

Year: 2018 – 19

Sl.No.	Item	Achievement
1	Number of Tenements sanctioned for construction	NIL
2	Number of Tenements constructed	
3	Amount sanctioned (Rs.in lakhs)	
4	Amount spent (Rs.in lakhs)	
5	Number of tenements occupied	
6	Rent received (Rs.in lakhs)	

**Source: Concerned District Head Office**



**16.5 INDEX NUMBERS OF BUILDINGS COST IN URBAN CENTRES  
(1999-2000=100)**

Year: 2018– 19

District Nearest Urban Centers	Building materials Cost	Labour Cost	Other Charges	Building Cost Index
(1)	(3)	(4)	(5)	(6)
Trichy	288.06	493.33	325.48	357.64

Source: Directorate of Economics & Statistics (Year: 2014– 15)

## 16.6 LABOUR CHARGES OF CONSTRUCTION WORKERS AND OTHER LABOUR

Year: 2018 – 19

Sl.No	Categories of Workers	Rate Fixed for the year 2018-19 ( Rupees per day) Rs. P.	Rate fixed for the year 2019-20 ( Rupees per day Rs. P
1	Blacksmith	386	398
2	a)Carpenter Gr.I	424	437
	b)Carpenter Gr.II	388	400
3	a)Mason for Brick Work Gr.I	424	437
	b)Mason for Brick Work Gr.II	393	405
4	a)Light Duty Vehicle Driver	410	422
	b)Heavy Duty Vehicle Driver	438	451
	c)Mixed Driver	410	422
5	a)Plumber/Hand pump Helper	393	405
	b)Electrician- Cum_ Pump operator	501	516
6	Fitter/Pipe line Fitter	383	394
7	<b>Unskilled Labourers</b>		
	a) Men (mazdoor Category)	324	334
	b) Women (mazdoor Category)	324	334
8	<b>Unskilled Menials</b>		
	a) Masalchi and Watchman (all Category)	324	334
	b) Attender in Animal Husbandry	324	334
	c) Bullock Single with Driver (with Cart)	487	502
	d) Bullock Pair with Driver (with cart)	570	587
9	a)Other Skilled Menials Sweeper	259	267
	b)Sweeper- cum- Gardener	324	334
	c)Multi Purpose Hospitals Workers	478	493
10	Gardener (without certificate)	324	334
11	Typist (without certificate)	357	368
12	a) Computer Operator	436	449
	b) Grade II- Graduate (or ) Diploma	436	449
13	a) Painter Gr.I	342	352
	b) Painter Gr.II	309	318
14	<b>Technical Assistant</b>		
	a) Grade-I(B.E)	568	585
	b) Grade – II (Diploma)	501	516
	c) Grade – III (ITI)	443	456
	d) Lab Assistant Gr. I	405	417
	e) Lag Assistant Gr II	332	342
	f) Compressor Operator	342	352
15	Mazdoor category (Agri Laboratory)	392	404
16	Life Guard ( Swimming Pool)	501	516

Source: District Collector, Ariyalur .

**17. INDUSTRIES**  
**17.1 INDUSTRIAL PRODUCTION (IIP FACTORIES)**

Year: 2018 – 19  
Production in tonnes

Month and year	Name of the Cement Industries					
	TamilNadu Cements Corporation Ltd.		Ultra Tech cement Limited			
	Cement OPC	Cement PPC	Clinkers	Cement OPC 43	Cement OPC 53	Cement PPC
Apr-18	5505	31670	99537	8010	10311.75	95449.28
May-18	6410	33005	69282	9818.37	13389.50	98981.55
Jun-18	6340	38005	42758	7895.50	16877	95474.35
Jul-18	4890	30900	97389	4772	11766	87811
Aug-18	3920	31345	100456	7113	14284.50	91302
Sep-18	4265	40795	93803	7402	13541	89957.34
Oct-18	3345	36730	67291	9724	16993.50	86725.12
Nov-18	1290	28675	48338	3353	10844	69309.10
Dec-18	3090	38975	99549	7572	15393	94479.72
Jan-19	3170	36785	61821	8513.26	11762.74	85055.47
Feb-19	6820	31380	80699	9024	15013	88797.75
Mar-19	4500	38065	100441	4955	18498	94867.50

Source: Concerned Industries

## 17.2 PRODUCTION AND VALUE OF MINERALS

Year: 2018 - 19

Name of the District (1)	Name of the Mineral (2)	Quantity (M.Tonne) (3)	Value (Rs in '000) Royalty (4)
ARIYALUR	LIMESTONE	12123916	1209333014
	FIRE CLAY	0	0
	GRAVEL	125750 CBM	3827300
	EARTH	10000 CBM	1260000

Source: Department of Geology and Mining

### 17.3 SMALL SCALL INDUSTRIES

Year: 2018 - 19

<u>Sl. No.</u>	<u>Two digit code</u>	<u>Two DigitActivity</u>	<u>No. of Units</u>
1	1	Crop and animal production, hunting and related service activities	12
2	8	Other mining and quarrying	9
3	10	Manufacture of food products	66
4	11	Manufacture of beverages	3
5	13	Manufacture of textiles	113
6	14	Manufacture of wearing apparel	10
7	15	Manufacture of leather and related products	1
8	16	Manufacture of wood and products of wood and cork, except furniture; manufacture of articles of straw and plaiting materials	31
9	17	Manufacture of paper and paper products	3
10	18	Printing and reproduction of recorded media	2
11	20	Manufacture of chemicals and chemical products	6
12	21	Manufacture of pharmaceuticals, medicinal chemical and botanical products	1
13	22	Manufacture of rubber and plastic products	5
14	23	Manufacture of other non-metallic mineral products	21
15	24	Manufacture of basic metals	2
16	25	Manufacture of fabricated metal products, except machinery and equipment	6
17	26	Manufacture of computer, electronic and optical products	2
18	27	Manufacture of electrical equipment	3
19	28	Manufacture of machinery and equipment n.e.c.	1
20	29	Manufacture of motor vehicles, trailers and semi-trailers	1
21	30	Manufacture of other transport equipment	1
22	31	Manufacture of furniture	17
23	32	Other manufacturing	39
24	33	Repair and installation of machinery and equipment	14
25	35	Electricity, gas, steam and air conditioning supply	2
26	36	Water collection, treatment and supply	1
27	41	Construction of buildings	9
28	42	Civil Engineering	7
29	43	Specialized construction activities	6
30	49	Land transport and transport via pipelines	6

31	<b>50</b>	Water Transport	1
32	<b>51</b>	Air Transport	2
33	<b>52</b>	Warehousing and support activities for transportation	9
34	<b>53</b>	Postal and courier activities	2
35	<b>55</b>	Accommodation	2
36	<b>56</b>	Food and beverage service activities	40
37	<b>58</b>	Publishing activities	2
38	<b>59</b>	Motion picture, video and television programme production, sound recording and music publishing activities	3
39	<b>61</b>	Telecommunications	7
40	<b>62</b>	Computer programming, consultancy and related activities	34
41	<b>63</b>	Information service activities	10
42	<b>64</b>	Financial service activities, except insurance and pension funding	5
43	<b>65</b>	Insurance, reinsurance and pension funding, except compulsory social security	2
44	<b>66</b>	Other financial activities	3
45	<b>69</b>	Legal and accounting activities	1
46	<b>70</b>	Activities of head offices; management consultancy activities	1
47	<b>71</b>	Architecture and engineering activities; technical testing and analysis	8
48	<b>73</b>	Advertising and market research	1
49	<b>74</b>	Other professional, scientific and technical activities	12
50	<b>75</b>	Veterinary activities	4
51	<b>77</b>	Rental and leasing activities	52
52	<b>78</b>	Employment activities	3
53	<b>79</b>	Travel agency, tour operator and other reservation service activities	19
54	<b>80</b>	Security and Investigation activities	2
55	<b>81</b>	Services to buildings and landscape activities	8
56	<b>82</b>	Office administrative, office support and other business support activities	14
57	<b>85</b>	Education	12
58	<b>86</b>	Human health activities	12
59	<b>87</b>	Residential care activities	3
60	<b>88</b>	Social work activities without accommodation	3
61	<b>93</b>	Sports activities and amusement and recreation activities	1
62	<b>95</b>	Repair of computers and personal and household goods	11
63	<b>96</b>	Other personal service activities	27
		<b>Grand Total</b>	<b>716</b>

## 18. FACTORIES

### 18.1 REGISTERED AND WORKING FACTORIES

Year: 2018-19

Sl.No. (1)	Item (2)	Numbers (3)
1.	Factories on the Register at the beginning of the year	40
2.	Factories added during the year	2
3.	Factories removed during the year	-
4.	Factories on the register at the end of the year	42
5.	Number of working factories	32

Source: Inspector of Factories, ARIYALUR

### 18.2 DETAILS OF WORKING FACTORIES

Year: 2018- 19

S.No. (1)	Item (2)	Numbers (3)
1	Manufacture of Food Product	3
2	Manufacture of Fire works	9
3	Manufacture of Cement	9
4	Automobile works	6
5	Manufacture of Mineral water	1
6	Rice mill	1
7	Cashew products	2
8	Cold Storage	1

Source: District Inspector of Factories.

## 19. LOCAL BODIES

### 19.1 MUNICIPAL BODIES AREA AND POPULATION BY GRADES

(As on 31<sup>st</sup> March)

Sl.No (1)	Classification of Municipal Bodies (2)	Number (3)	Area (Sq.Km.) (4)	Population (In '000') (5)
1.	Second Grade Municipality -I	Ariyalur	7.620	28.902
	Second Grade Municipality –I	Jayankondam	28.49	33.945

Note: Area and Population are as per Census 2011

Sl. No. (1)	Town Panchayat (2)	S.G Town Panchayat	
		Area Sq.Km	Population
1.	Varadarajanpettai	10.00	8575
2.	Udaryapalayam	16.00	11320



## 19.2 MUNICIPAL BODIES BY TALUKS

Year: 2018 - 19

Sl. No. (1)	Taluk (2)	Corporations	Grade of Municipal Councils					Township Committees (9)	Total (10)
			Special (4)	Selection (5)	First (6)	Second (7)	Third (8)		
1.	Ariyalur	-	-	-	-	1	-	-	1
2.	Udayarpalayam	-	-	-	-	1	-	-	1
	Total	-	-	-	-	2	-	-	2

## 19.3 PANCHAYAT UNIONS, VILLAGE PANCHAYATS/TOWN PANCHAYATS

Year: 2018 - 19

Sl.No.	Development Districts	Panchayat Union	Village Panchayats	Town Panchayat
1.	1	6	201	2

Source: District Rural Development Office.

## 19.4 REVENUE DIVISIONS, TALUKS, FIRKAS AND REVENUE VILLAGES

Year: 2018 – 19

Sl.No. (1)	Revenue Divisions (2)	Revenue Taluks (3)	Revenue Firkas (4)	Revenue Villages (5)
1.	ARIYALUR	1	5	68
2.	UDAYARPALAYAM	3	10	127
	Total	4	15	195

Source: District Revenue Administrative Office.

**19.5 TAX COLLECTED BY CORPORATION / MUNICIPALITY / PANCHAYAT UNION / TOWN PANCHAYAT / VILLAGE PANCHAYAT**

(in lakhs) Year: 2018 – 19

Local bodies	Name of the local bodies	Water Tax	Professional Tax	House Tax	Property Tax	Library Tax	Licence	Non Tax	T & OD	Total
Panchayat Union	Ariyalur	2508770	6907108	11865270		1187935	191676			
	Thirumanur	3955850	5126833	11675392	0	1167531	287513	0	0	<b>22213119</b>
	Jayakondam	6684540	2321077	4067508	596334	406750	222230	-	181175	<b>14479614</b>
	Andimadam	1789990	1970501	2337608	723	233760	63094	84810	114683	<b>6595169</b>
	T.Palur	3990456	2046474	3726953	0	373495	129.65	0	343648	<b>10610091</b>
	Sendurai	2813820	4070164	4919917	139727	474385	--	--	160849	<b>12578362</b>
	<b>PU.Total</b>	<b>21743426</b>	<b>22442157</b>	<b>38592648</b>	<b>736784</b>	<b>3843856</b>	<b>764642.7</b>	<b>84810</b>	<b>800355</b>	<b>53897993</b>
Village Panchayat	Ariyalur	25.08	69.07	118.65	0	0	1.92	0	0	<b>214.72</b>
	Thirumanur	36.5	50.58	89.84	0	8.87	0	0	0	<b>185.79</b>
	Jayakondam	48.13	23.21	38.36	5.96	3.84	2.19	0	1.73	<b>123.42</b>
	Andimadam	18.41	19.70	22.61	0.0088	2.26	0	0	1.15	<b>64.1388</b>
	T.Palur	39.90	20.46	37.26	0	3.73	1.29	0	3.44	<b>106.08</b>
	Sendurai	28.13	40.7	49.20	1.40	4.74	0	0	1.6	<b>125.77</b>

	<b>VP. Total</b>	<b>196.15</b>	<b>223.72</b>	<b>355.92</b>	<b>7.3688</b>	<b>23.44</b>	<b>5.4</b>	<b>0</b>	<b>7.92</b>	<b>819.9188</b>
Town Panchayat	Varatharajanpettai	16.83	4.27	0.00	10.26	1.04	0.13	21.48	0.00	<b>54.01</b>
	Udayarpalayam	18.17	6.05	-	16.05	1.35	0.24	254.67	-	<b>296.53</b>
	<b>TP.Total</b>	<b>35</b>	<b>10.32</b>		<b>26.31</b>	<b>2.39</b>	<b>0.37</b>	<b>276.15</b>		<b>350.54</b>
Municipality	Ariyalur	32.47	46.76	-	147.25	13.63	-	15.81	2.88	<b>258.80</b>
	Jayakondam	17.51	2.03	4.12	21.58	-	-	1.52	4.15	<b>50</b>
	<b>Municipality Total</b>	<b>49.98</b>	<b>48.79</b>	<b>4.12</b>	<b>168.38</b>	<b>13.63</b>	<b>-</b>	<b>17.33</b>	<b>7.03</b>	<b>308.80</b>
	<b>District Total</b>	<b>21743707.1</b>	<b>22442440</b>	<b>38593008.04</b>	<b>736986.1</b>	<b>3843895</b>	<b>764648.4</b>	<b>85103.48</b>	<b>800370</b>	<b>53899472.26</b>

Source: Concerned Local Bodies

## 19.6 Rural Development Activities

Year – 2018-19

Sl.No.	Name of the Scheme	No. of Works taken up		No. of Works completed
		During the year	Expenditure incurred (Rs. in Lakhs)	Up to the year
1	20 PERCENTAGE OF CAPITAL GRANT FUND	22	104.57	5
2	80 PERCENTAGE OF CGF GRANT (ROADS)- STREAM-1	9	0.00	0
3	80 PERCENTAGE OF CGF GRANT (ROADS)- STREAM-11	9	0.00	0
4	CONVERGENCE OF CAPITAL GRANT FUND OF SFC AND 14 TH CENTRAL FINANCE COMMISSION	31	88.43	11
5	GENERAL FUND – BLOCK PANCHAYAT	88	383.59	69
6	GENERAL FUND- DISTRICT PANCHAYAT	5	4.00	2
7	GREEN HOUSE SCHEME	353	278.35	130
8	MINES AND MINERALS	2	0.00	0
9	MLACDS-ARIYALUR	70	121.88	50
10	MLACDS-JAYANKONDAM	40	114.64	24
11	MLACDS-KUNNAM	10	28.45	8
12	MPLADS-LS-CHINDAMPARAM	25	132.75	23
13	MPLADS- RS-NAVANEETHA KRISHNAN	15	0.00	0
14	MPLADS- RS-TIRUCHI N.SIVA	7	0.00	0
15	NABARD 24	1	32.57	0
16	NABARD XXIV	9	81.57	0
17	PMGSY II (2018-2019)	5	28.37	0
18	PMGSY I PHASE XI (2018-19)	5	0.00	0
19	REPAIR TO HOUSES 2018-19	1461	713.68	1461
20	SCPAR PRIORTY WORKS- BT ROADS	6	13.68	0
21	SSS	10	58.05	10
22	TNRRIS- STREAM- III- RENEWAL BT	26	392.92	18
23	TNRRIS- STREAM- II- STRENGTHENING	27	339.61	9
24	TNRRIS- STREAM- I- UPGRADATION	19	5.48	0
<b>TOTAL</b>		<b>2255</b>	<b>2922.57</b>	<b>1820</b>

Source: District Rural Development Agency, Ariyalur

## 20. LABOUR AND EMPLOYMENT

### 20.1 NO.OF PERSONS REGISTERED DURING THE YEAR

Year : 2018 - 19

Sl.No	Type of Employment Exchange	No.of Persons registered during the year
(1)	(2)	(3)
1	District Employment Office	13822
	<b>Total</b>	<b>13822</b>

Source: District Employment Officer, Ariyalur

### 20.2 NO.OF PLACEMENTS DURING AND UPTO THE END OF THE YEAR

Year: 2018 - 19

Sl.No	Type of Employment Exchanges	Placements during the year
(1)	(2)	(3)
1	District Employment Office	84
	<b>Total</b>	<b>84</b>

Source: District Employment Officer, Ariyalur

## 21. LEGAL SERVICES.

### 21. 1. JUDICIAL DIVISION AND ORIGINAL JURISDICTION

YEAR 2018-2019

Sl.No.	Particulars.	Number.
1.	Principal District Court, Ariyalur.	1
2.	Family Court, Ariyalur	1
3.	Additional District Court, Ariyalur.	1
4.	Fast Track Mahila Court, Ariyalur.	1
5.	Chief Judicial Magistrate Court, Ariyalur.	1
6.	Sub Court, Ariyalur.	1
7.	Sub Court, Jayankondam.	1
8.	Special Court, No.I Jayankondam.	1
9.	Special Court, No.II, Jayankondam.	1
10.	Principal District Munsif Court, Ariyalur.	1
11.	Additional District Munsif Court, Ariyalur.	1
12.	District Munsif Court, Jayankondam.	1
13.	Judicial Magistrate Court, No.I Ariyalur.	1
14.	Judicial Magistrate Court, No.II, Ariyalur.	1
15.	Judicial Magistrate Court, No. I, Jayankondam.	1
16.	Judicial Magistrate Court, No. II, Jayankondam.	1
	<b>TOTAL</b>	<b>16</b>

**21.2. RESULTS OF CIVIL AND REVENUE CASES IN THE  
COURTS OF ORIGINAL JURISDICTION CIVIL SUITS REGULAR.**

YEAR: 2018-2019

Sl. No.	Particulars.	Number
1.	Non Legal	1192
2.	Civil	267
3.	Maintenance	9
4.	M.C.O.P	109
5.	Criminal	382
6.	Bail Application.	--
7.	Criminal Appeals.	7
	<b>TOTAL.</b>	<b>1966</b>

**21.3. NATURE OF FREE LEGAL AVAILABLE AND NO. OF BENEFICIARIES,NO. OF CASES  
DISPOSED OFF IN LOK ADALATH DURING THE YEAR.**

YEAR: 2018-2019

Nature of free Legal available.	No. of Beneficiaries	No.of Cases disposed of in Lok Adalat.
1	2	3
Legal aid & Awareness Camps -48	19601	--
Lok- Adalat including National Lok	1500	1180
<b>TOTAL</b>	<b>21103</b>	<b>1180</b>

**21.4. NO. OF ADVOCATES PRACTICING IN COURTS:**YEAR: 2018-2019

Sl. No.	Name of the Court.	No. of Advocates Practicing.
1	Principal District Court, Ariyalur.	440 Advocates
2	Additional District Court, Ariyalur.	
3	Fast Track Mahila Court, Ariyalur.	
4	Chief Judicial Magistrate Court, Ariyalur.	
5	Sub Court, Ariyalur.	
6	Special Court, No.I Jayankondam.	
7	Special Court, No.II, Jayankondam.	
8	Principal District Munsif Court, Ariyalur.	
9	Additional District Munsif Court, Ariyalur.	
10	District Munsif Court, Jayankondam.	
11	Judicial Magistrate Court, No.I Ariyalur.	
12	Judicial Magistrate Court, No.II, Ariyalur.	
13	Judicial Magistrate Court, No.I Jayankondam.	
14	Judicial Magistrate Court, , No.II Jayankondam.	
15	Principal sub court , Ariyalur.	
16	Sub court , Jayankondam.	



## 22. LIBRARIES

### 22.1. List of Head and Branch Libraries in the district all the details of Members, Books available and Readers.

Year: 2018 - 19

Number of Branches		Membership			No. of Books			No. of Periodicals for each libraries			
		Beginning of the year	During the year	End of the year	Beginnin g of the year	During the year	End of the year	Daily	Weekly	Bi Monthly	Monthly
Dist. Central Library	1	12090	2277	14367	70528	24381	94909	13	4	2	77
Branch Libraries	21	42411	9441	51852	612086	48571	660657	12	4	2	77
Village Libraries	19	13722	4607	18329	199185	192	199377	10	4	1	68
Part time Libraries	22	5562	2279	7841	0	0	0	3	2	0	0
<b>Total</b>	<b>63</b>	<b>73785</b>	<b>18604</b>	<b>92389</b>	<b>881799</b>	<b>73144</b>	<b>954943</b>	<b>38</b>	<b>14</b>	<b>5</b>	<b>222</b>

Source: District Library Officer, Ariyalur

**22.2. Number of Libraries housed in Government Building/Rental Building.**

Year: 2018 - 19

Libraries in Government Building (in Nos.)	Libraries in Rental Building (In Nos.)	Libraries in Free Building (in Nos.)
12	4	50

Source: District Library Officer, Ariyalur

**22.3. Number of Reading Rooms**

Year: 2018 - 19

Sl.No (1)	Name of the Block (2)	NUMBER OF LIBRARIES (3)	Number of Reading Room (4)
1	ARIYALUR	9	9
2	THIRUMANUR	8	8
3	JAYANKONDAM	16	16
4	T.PALUR	2	2
5	ANDIMADAM	14	14
6	SENDURAI	17	17
	<b>TOTAL</b>	<b>66</b>	<b>66</b>

Source: District Library Officer, Ariyalur.

## 23. MINING AND QUARRYING

### 23.1 Number of Mining and Quarrying units in the district

Year-2018-19

SL.NO.	NAME OF THE TALUK	NUMBER OF MINING AND QUARRYING UNIT	
		Mining Lease	Quarrying Lease
1)	2)	3)	4)
1	ARIYALUR	57	-
2	SENDURAI	16	1
3	UDAYARPALAYAM	-	11
	Total	73	12

### 23.2. CLASSIFICATION-WISE PRODUCTION DURING THE YEAR

YEAR – 2018-19

SL.NO.	NAME OF THE MINERALS	PRODUCTION (IN TONNES)
1.	2.	3.
1.	SAND (LOAD)	0
2.	LIME STONE	12123916
3.	FIRE CLAY	0
4.	GRAVEL	125750 CBM
5.	EARTH	10000 CBM

Source: Department of Geology and Mining

## 24. MANUFACTURING SECTOR

### 24.1 Number of Food and allied manufacturing units in the district.

(Rs. In lakhs) Year: **2018 - 19**

Industry Group (1)	Name of the Block (2)	Description of the industry (3)	All employees (4)	Value of output Rs. In lakhs (5)
1	Ariyalur Block Manufacture	Jayasurya aqua industries, bypass road	7	More than 12 lakhs turnover
2		Vignesh packaged drinking water,ameenabath	5	More than 12 lakhs turnover
3		Jayamaruti vilas mixture company,ariyalur	6	More than 12 lakhs turnover
4		Jayanthi food products,sendurai road	3	More than 12 lakhs turnover
5		Thooriga beverages,new housing unit.	6	More than 12 lakhs turnover
6		Aswini bottlings,kurumanchavadi	6	More than 12 lakhs turnover
7		Kovaikrishna bakery,market st	7	More than 12 lakhs turnover
8		Annapoorna bakery,sendurai road	5	More than 12 lakhs turnover
9		Archana sweets,market st	5	More than 12 lakhs turnover
10		Vasanth bakery,college road	5	More than 12 lakhs turnover
11		Ooty beverages and aqua products	4	More than 12 lakhs turnover
1	Andimadam & Sendurai Block Manufacture	Sathya packaged drinking water unit	4	More than 12 lakhs turnover

1	Jayankondam Block Manufacture unit	King spear Packaged drinking water	12	More than 12 lakhs turnover
2		Swatha Packaged drinking water	3	More than 12 lakhs turnover
3		Arockiya cold cooking oil	5	More than 12 lakhs turnover
4		CR oil mill	4	More than 12 lakhs turnover
5		JR oil mill	1	More than 12 lakhs turnover
6		Dhanalakshmi oil mill	1	More than 12 lakhs turnover
7		modern product	8	More than 12 lakhs turnover
8		SK traders Pottakollai	3	More than 12 lakhs turnover
9		Hema count industries angarayanallur	5	More than 12 lakhs turnover
10		Jalina foods udayarpalayam	1	More than 12 lakhs turnover
11		Arural oil mill udayarpalayam	1	More than 12 lakhs turnover
13		Siva foods impex udayarpalayam	70	More than 12 lakhs turnover
14		Siva foods kalumangalam	50	More than 12 lakhs turnover
15		Sri vaishnavi food industries	5	More than 12 lakhs turnover

1	T.Palur Block Manufacture	Kawin aqua Packaged drinking water- Vikkiramangalam	4	More than 12 lakhs turnover
2		Raja industries Packaged drinking water- Mathanuthur	7	More than 12 lakhs turnover
3		Veera's dairy food products - Chollamadevi	8	More than 12 lakhs turnover
4		Rajalakshimi oil company - Sripuranthan	2	More than 12 lakhs turnover
1	Thirumanur Block Manufacture	Suguna sweets - Keelakavattankuruchi	40	More than 12 lakhs turnover
2		Kothari sugars and chemicals LTD - Sathamangalam	80	More than 12 lakhs turnover
3		Kurunji soda company - Thirumanur	2	More than 12 lakhs turnover
4		Bhavan mark soda company - Veppankuzhi	2	More than 12 lakhs turnover
5		KRP Thambu bakery - Keelapalur	4	More than 12 lakhs turnover
6		Sri Lakshmi Iyyankar bakery - Keelapalur	5	More than 12 lakhs turnover
7		Archana sweets & bakery - Keelapalur	4	More than 12 lakhs turnover
8		Ganapathy Sweets - Keelapalur	3	More than 12 lakhs turnover
9		Renuga Sweets - Keelapalur	4	More than 12 lakhs turnover
10		New Pandiyan bakery & sweets - Thirumanur	3	More than 12 lakhs turnover
11		Kathir bakery & sweets - Thirumanur	5	More than 12 lakhs turnover
12		Iyyankar bakery - Ellakuruchi	4	More than 12 lakhs turnover

13		Pechiyammal sweets - Ellakkuruchi	3	More than 12 lakhs turnover
14		Jena sweets - Ellakkuruchi	4	More than 12 lakhs turnover
15		Latest ICE Company - Keelapalur	6	More than 12 lakhs turnover
16		Sri Murugan ICE Company - Keelapalur	8	More than 12 lakhs turnover
17		Chennai cool maker ICE Company- Thiurmanur	7	More than 12 lakhs turnover
18		Raja Pal Pannai - Thiurmanur	10	More than 12 lakhs turnover
19		Kumar sweets - Ellakkuruchi	5	More than 12 lakhs turnover
20		TK Joshini sweets - Keelakavattankuruchi	4	More than 12 lakhs turnover
21		Karivenkatesh oil company - melapalur	10	More than 12 lakhs turnover
22		Tholkapiyan oil company - Varanavasi	3	More than 12 lakhs turnover
23		Aqua plus Water company - Varanavasi	7	More than 12 lakhs turnover

#### 24.2. Number of Non-Food Manufacturing units in the District.

Year – 2018-19

Industry Group	Name of the Block	Description of the Industry	All Employees	Value of output Rs. In lakhs	Value added
1	2	3	4	5	6
NIL					

Source : Food and Safety Dept , Ariyalur .

## 25. MEDICAL SERVICES

### 25.1. Number of Medical Colleges in the District with Students and Teachers

Year: 2018 - 19

Sl.No	Name of the Institution	Students			Teachers
		Boys	Girls	Total	
1	2	3	4	5	6
NIL					

Source: Concerned Institution.

### 25.2. Number of College of Pharmacy with Students and Teachers

Year: 2018-19

Sl. No.	Name of the Institution	Students			Teachers
		Boys	Girls	Total	
1	2	3	4	5	6
NIL					

Source: Concerned Institution.

### 25.3. Number of Medical Stores in the District (Category-wise)

Year-2018-19

Sl.No.	Item	Number of Medical Stores
(1)	(2)	(3)
1	INDIAN MEDICINE	18
2	ENGLISH MEDICINE	42



**25.4 No. of Veterinary Colleges with Students and Teachers**  
Year-2018-19

Sl.No.	Name of the Institution	Students			Teachers
		Boys	Girls	Total	
(1)	(2)	(3)	(4)	(5)	(6)
Nil					

Source: Concerned Department.

**26. MOTOR VEHICLES**

**26.1 Strength of Motor Vehicles (Category-wise) during the year and up to the end of the Previous year**

Year: 2018 – 19

Commercial							
Stage Carriage				Auto Rickshaw		Ordinary Taxi	
Public		Private					
End of the Previous year	Up to the year	End of the Previous year	Up to the year	End of the Previous year	Up to the year	End of the Previous year	Up to the year
(1)	(2)	(3)	(4)	(5)	(6)	(7)	(8)
134	134	Bus-35	Bus-35	438	543	-	-
		Mini bus-37	Mini bus-37				

Contd...

**Table 26.1 Contd.**

Commercial							
Motor Cab		Maxi cab		Omni Buses		Private Station Vehicle and others	
End of the Previous year	Up to the year	End of the Previous year	Up to the year	End of the Previous year	Up to the year	End of the Previous year	Up to the year
(9)	(10)	(11)	(12)	(13)	(14)	(15)	(16)
442	553	703	895	5	5	17	17

Commercial							
School Bus		Ambulance		Fire Fighter		Light Commercial Vehicle	
End of the Previous year	Up to the year	End of the Previous year	Up to the year	End of the Previous year	Up to the year	End of the Previous year	Up to the year
(17)	(18)	(19)	(20)	(21)	(22)	(23)	(24)
376	638	14	14	1	1	13	13

Contd...

**Table 26.1 Contd.**

Commercial							
Lorry				Articulated Vehicle			
State Permit		National Permit		State Permit		National Permit	
End of the Previous year	Up to the year	End of the Previous year	Up to the year	End of the Previous year	Up to the year	End of the Previous year	Up to the year
(25)	(26)	(27)	(28)	(29)	(30)	(31)	(32)
1643	2629	430	900	20	30	10	21

Commercial				Non-Commercial Vehicles			
Tractor / Trailor		Total		Motor Cycle		Scooter	
End of the Previous year	Up to the year	End of the Previous year	Up to the year	End of the Previous year	Up to the year	End of the Previous year	Up to the year
(33)	(34)	(35)	(36)	(37)	(38)	(39)	(40)
11	24	11	24	39798	55777	-	-

Non-Commercial Vehicles							
Moped		Tri-Cycle Auto		Motor Car		Jeep	
End of the Previous year	Up to the year	End of the Previous year	Up to the year	End of the Previous year	Up to the year	End of the Previous year	Up to the year
(41)	(42)	(43)	(44)	(45)	(46)	(47)	(48)
9063	9413	-	-	2328	3016	-	-

**Table 26.1 Contd.**

Non-Commercial Vehicles							
Station Wagon		Tractor		Three Wheeler		Four Wheeler	
End of the Previous year	Up to the year	End of the Previous year	Up to the year	End of the Previous year	Up to the year	End of the Previous year	Up to the year
(49)	(50)	(51)	(52)	(53)	(54)	(55)	(56)
-	-	1162	1679	207	286	40	40

**Table 26.1 Contd.**

Non-Commercial Vehicles							
Road Rollers		Others		Total		Grand Total	
End of the Previous year	Up to the year	End of the Previous year	Up to the year	End of the Previous year	Up to the year	End of the Previous year	Up to the year
(57)	(58)	(59)	(60)	(61)	(62)	(63)	(64)
-	1	133	171	133	172	133	172

Source: Regional Transport Officer, Ariyalur

**26.2 NO.OF MOTOR VEHICLES (CATEGORY WISE) AVAILABLE FOR HIRE PURPOSE DURING & UPTO THE END OF THE YEAR**

Year: 2018 - 19

Sl.No. (1)	Category (2)	During the year (3)	End of the year (4)
1.	MCWG	10425	40920
2.	CAR	831	3002
3.	MOPED	306	114
4.	HGV	1390	5416
5.	EIV	56	216
6.	TRACTOR	308	1180
7	BUS	6	20
8	AUTO	46	176
9	JCB	44	168
10	OB	3	18
11	PSV	3	7
12	MAXI CAB	118	472

Source: Regional Transport Officer, Ariyalur

### 26.3 NO.OF PERSONS ISSUED WITH DRIVING LICENCE

Year: 2018- 19

Sl.No. (1)	Category (2)		No. Driving License issued (3)
1.	RENEWAL	1)Two Wheeler	4666
		2) Four Wheeler	1405
		Total	6071
2.	FRESH	1)Two Wheeler	6569
		2) Four Wheeler	3609
		Total	10176
3.	ENDORSEMENT / ADDITION		486

Source: Regional Transport Officer, Ariyalur

## 27. NON-CONVENTIONAL ENERGY GENERATION

### 27.1 NO.OF SOLAR ENERGY GENERATING UNITS IN THE DISTRICT WITH PRODUCTION DATA

Year: 2018 - 19

Sl. No	Name and Place of Solar energy system exist	Install Capacity (in Mega Watts)	Generation (in Mega Watts)
1	Thiru. S.Rajendaran, S/o Sadaiyandi, 94 East Street, Chettaikuzhi, Kovilur, Ariyalur.	0.00559 (Model XI, 7.5 HP)	0.00559 (Model XI, 7.5 HP)
2	Thiru.S.Aruchunan, S/o Saminathan, 233, South Street, Vetriyur, Thirumanur Post, Ariyalur.	0.00559 (Model XI, 7.5 HP)	0.00559 (Model XI, 7.5 HP)
3	Thiru. S.Muthumani, S/o Saminathan, Colony Theru, Elunachipuram, Sullankudi, Ariyalur.	0.00559 (Model XI, 7.5 HP)	0.00559 (Model XI, 7.5 HP)
4	Thiru. S.Murugesan, S/o Singaram, chinapattakadu, Keelakolathuri, Ariyalur.	0.00746 (Model XIV, 10 HP)	0.00746 (Model XIV, 10 HP)
5	Thiru. M.Ganesan, S/o Muthaiyan, Vertiyur, Thirumanur, Ariyalur.	0.00746 (Model XIV, 10 HP)	0.00746 (Model XIV, 10 HP)
6	R.Kamaraj s/o Ramalingam kamatchiyamman kovil street, kalathur, Udaiyarpalayam (TK) Ariyalur (DT)	0.00746 (Model XIV,10HP)	0.00746 (Model XIV,10HP)

7	R.Thiyagarajan s/o.Ramasamy, North Irumblikurchi, Sendurai (TK) Ariyalur (DT)	0.00746(Model XIV,10HP)	0.00746(Model XIV,10HP)
8	K.Kolanchinathan s/o Kandasamy, Vangaram, Sendurai (TK) Ariyalur (DT) Udayarpalayam Taluk, Ariyalur District. 9943354100	0.00559 Model XI, 7.5 HP	0.00559 Model XI, 7.5 HP
9	Lawrence S/o Savarimuthu , 3/863 Pandi Bajar, Kottiyal, Udayarpalayam(tk), Ariyalur(dt)	0.00746(Model XIV,10HP)	0.00746(Model XIV,10HP)
10	T.Shankar S/O. Thangarasu, Sirukalathur, Sendurai (TK) Ariyalur (DT)	0.00746(Model XIV,10HP)	0.00746(Model XIV,10HP)
11	N. Anbalagan S/O. Narayanasamy, Ananthavadi , Sendurai (TK) Ariyalur (DT)	0.00746(Model XIV,10HP)	0.00746(Model XIV,10HP)
12	D.Murugesan s/o Dharmalingam, Mela theru, Kumiliyam, Sendurai (TK) Ariyalur (DT). Cell.9047872444	0.00746(Model XIV,10HP)	0.00746(Model XIV,10HP)

Source: Agriculture Engineering,Ariyalur.

## 27.2 NO.OF WIND MILLS GENERATING UNITS WITH PRODUCTION DATA

Year: 2018 - 19

Sl.No. (1)	Name and Place of Wind Mills Generation exist (2)	Install Capacity (in Mega Units) (3)	Generation (in Mega Units) (4)
NIL			

Source: Agriculture Engineering,Ariyalur.



**28. POLICE AND PRISONS**  
**28.1 POLICE FORCE**

Year: 2018 - 19

Sl. No (1)	Name of the Stations (2)	Police Stations (3)	Out Posts (4)	Actual Strength		Total (7)
				Local Strength (5)	Armed Reserve Strength (6)	
1	L and O Police Stations	18	-	525	320	845
2	All Women Police Station (AWPS)	02	-	30	-	30

Source: District Police Head Office.

## 28.2 COGNIZABLE OFFENCES UNDER INDIAN PENAL CODE

Year: 2018 - 19

Sl.No.	Item	Number of Cases Reported April 2018 to March 2019
1.	Murder	14
2.	Culpable Homicide Not amounting to Murder	0
3.	Rape	7
4.	Kidnapping and Abduction	13
5.	Dacoity	0
6.	Robbery	22
7.	Burglary	21
8.	Thefts	50
9.	Riots	48
10.	Criminal Breach of Trust	0
11.	Cheating	19
12.	Counterfeiting	0
13.	Miscellaneous	0
	Total Cognizable Crime Under I.P.C.	1586

Source: District Police Head Office.

### 28.3 PRISONS

Year : 2018 - 19

Sl.No. (1)	Classification of Prisons (2)	Number (3)
1.	Central Prisons	--
2.	State Prison for Women	--
3.	Sub-Jails	2
4.	Special Sub-Jails	--
5.	Open Air Prison	--
6.	Fifth Garden (Salem)	--
7.	Borstal School	--

**28.4 NO.OF CASES REGISTERED UNDER SJ & HR UNIT**

Year: 2018- 19

Sl.No.	Name of the Stations	No. of Cases Registered under SC/ST
		April 2018 to March 2019
1.	PCR unit	--
2.	Local police	17

Source: District Police Head Office.

**28.5 NO.OF CASES REGISTERED AGAINST WOMEN HARRASSMENT AND DOWRY**

Year: 2018 - 19

Sl.No.	Name of the Station	No. of Cases Registered against Women Harassment and Dowry
1.	16 police stations +2 all Women Police Station	8

Source: District Police Head Office.

## 29. PUBLIC HEALTH

### 29.1 PUBLIC HEALTH AND MEDICAL SERVICES

Year: 2018 - 19

Sl.No.	Items	Numbers
(1)	(2)	(3)
1.	Hospitals (PHC & URBAN PHC )	39
2.	Dispensaries ( PHARMACY )	39
3.	Sanitary ( LGS STAFF POSITION )	82
4.	Nursing Home	-
5.	Maternity & Child Welfare Clinic (PHC & URBAN PHC )	39
6.	Allopathy	39
7.	Siddha	11
8.	Unani	-
9.	Homeopathy	-

Source: Deputy Director of Health Services

## 29.2 NO.OF PRIMARY HEALTH CENTRES WITH SUB-CENTRE

Year: 2018 - 19

Sl.No.	Name of the Block / Municipality	No.of Primary Health Centres	No.of Sub-Centres
1.	ARIYALUR	8	17
2.	THIRUMANUR	5	21
3.	JAYANKONDAM	8	24
4.	T.PALUR	6	20
5.	ANDIMADAM	6	18
6.	SENDURAI	6	17
7.	TOTAL	39	117

Source: Deputy Director of Health Services

### 30. PRINTING AND PUBLICATION

#### 30.1 NO.OF NEWS PAPERS, WEEKLY MAGAZINES, MONTHLY MAGAZINES ETC., PUBLISHED

Year: 2018 - 19

Sl.No (1)	Name of the News Paper (2)	Language of Publication (3)	Type of Periodicals (4)
1.	NIL		

Source:

#### 30.2 NO.OF PUBLISHERS IN THE DISTRICT OTHER THAN NEWS PAPERS AND MAGAZINES

Year: 2018 - 19

Sl.No. (1)	Name of the Block / Municipality (2)	No. of Publishers (3)
	Nil	

Source: Respective District Collectors.

### 30.3 NO.OF PRINTING PRESSES IN THE DISTRICT

Year: 2018 - 19

Sl.No	Name of the District	No.of the Printing Press Under Registration DIC	Type of the Press (Letter Press/Off set/Litho/Colour Graphics)
1.	ARIYALUR	2	Colour Graphics

Source: District Industrial Centres.



**31. PRICES - INDICES**  
**31.1 INDEX NUMBERS OF WHOLESALE PRICES (Tamilnadu)**

Year: 2018-19  
 BASE YEAR : 1970-71=100

MONTH	PRIMARY ARTICLES	FOOD ARTICLES	NON-FOOD ARTICLES	MINERALS	FUEL, POWER LIGHT	MANUFACTURED PRODUCTS	ALL COMMODITIES
April 2018	3802.72	4673.01	2422.94	2561.4	4011.13	2594.20	3275.09
May 2018	3808.87	4679.73	2428.36	2562.39	4109.87	2597.60	3283.04
June 2018	3815.15	4690.38	2427.71	2562.39	4113.49	2600.72	3287.84
July 2018	3817.50	4692.13	2431.15	2562.39	4111.48	2604.16	3290.52
August 2018	3819.05	4693.00	2434.37	2550.55	4124.72	2608.78	3293.80
September 2018	3822.60	4692.27	2442.21	2619.92	4232.55	2615.63	3302.20
				(BASE YEAR 2011-12=100)			
October 2018	153.98	156.74	140.24	172.58	126.38	123.10	130.54
November 2018	157.13	157.27	159.38	172.58	122.96	123.38	130.89
December 2018	161.07	159.65	173.32	172.58	105.75	123.74	129.31
January 2019	167.37	164.26	190.23	172.58	102.41	123.69	130.18
February 2019	158.11	160.18	149.81	172.19	110.08	124.62	129.87
March 2019	152.64	154.25	146.18	172.19	113.78	124.92	129.41
<b>Average</b>	153.98	156.74	140.24	172.58	126.38	123.10	130.54

Source: Department of Economics and Statistics, Chennai-6.

## 31.2A CONSUMER PRICE INDEX NUMBERS FOR INDUSTRIAL WORKERS

(Central Series)

Year: 2018-19  
Base: 2001=100

Month	Chennai	Tiruchy	Madurai	Coimbatore	Coonoor	Salem
April 2018	267	284	277	273	293	274
May	267	284	279	274	295	278
June	268	289	281	279	298	281
July	269	290	283	277	315	284
August	272	293	282	276	314	283
September	271	293	281	275	314	282
October	269	295	281	280	314	283
November	275	293	287	281	316	283
December	274	290	287	280	315	289
January 2019	279	298	291	286	325	292
February	278	296	292	282	325	287
March	276	293	294	282	325	287
<b>AVERAGE</b>	<b>272</b>	<b>292</b>	<b>285</b>	<b>279</b>	<b>312</b>	<b>284</b>

**Other Source: - Director General of Labour bureau, Shimla**

**31.2B CONSUMER PRICE INDEX NUMBERS FOR INDUSTRIAL WORKERS(State Series)**Year: 2018-19  
Base: 2011=100

Month	Cuddalore	Nagercoil	Vellore	Tuticorin
April 2018	154	162	150	155
May	156	164	151	158
June	155	165	152	160
July	157	165	152	159
August	155	162	152	159
September	155	161	151	156
October	155	163	152	159
November	156	165	153	158
December	158	165	153	157
January 2019	160	166	<b>155</b>	159
February	161	164	154	154
March	162	164	155	153
<b>AVERAGE</b>	<b>157</b>	<b>164</b>	<b>153</b>	<b>157</b>

Source: - Department of Economics and Statistics, Chennai-6(Base 2011-100)

### **31.3 ALL INDIA CONSUMER PRICE INDEX NUMBERS FOR INDUSTRIAL WORKERS**

Year: 2018-19  
Base: 2001=100

Period	INDEX (Tamil nadu )
2006	117
2007	124
2008	136
2009	151
2010	166
2011	177
2012	198
2013	221
2014	238
2015	254
2016	263
2017	273
2018	283

Source: Directorate of Economics and Statistics, Chennai-6.

**31.4 CONSUMER PRICE INDEX NUMBERS FOR SELECTED ESSENTIAL ITEMS  
FOR RURAL TAMIL NADU**

Year: 2018-19

**BASE: 1970-71=100**

Period	Food & Bevarages	Pan, Tobacco & intoxicants	Fuel and Light	Clothing	Others.	Composite Index
(1)	(2)	(3)		(4)	(5)	(6)
April' 2018	143.4	161.0	132.0	150.1	135.8	141.3
May	144.4	162.8	131.6	151.4	136.7	142.3
June	145.8	161.7	131.1	152.4	137.2	143.2
July	147.0	161.5	133.0	153.2	137.3	144.0
August	146.3	161.3	134.6	153.4	137.8	143.9
September	143.3	160.5	136.1	152.4	139.0	142.7
October	142.8	162.4	140.1	150.3	143.1	143.9
November	143.5	166.3	142.8	150.4	143.5	144.7
December	144.3	164.9	139.6	150.6	143.7	144.9
January'20 19	144.8	164.9	135.7	149.7	143.6	144.9
February	145	165.7	135	150	143.8	145
March	144.9	166.4	137.2	150.6	144.2	145.3
<b>Average</b>	144.9	165.7	136.0	150.1	143.9	145.1

Source: Directorate of Economics and Statistics, Chennai-6.

**31.5 CONSUMER PRICE INDEX NUMBERS FOR SELECTED ESSENTIAL ITEMS  
FOR URBAN TAMIL NADU**

Year: 2018-19  
BASE: 1970-71=100

<b>Period</b>	<b>Food</b>	<b>Fuel and Light</b>	<b>Clothing</b>	<b>Others</b>	<b>Composite Index</b>
<b>(1)</b>	<b>(2)</b>	<b>(3)</b>	<b>(4)</b>	<b>(5)</b>	<b>(6)</b>
APRIL' 2018	139.3	161.1	125.6	130.6	131.4
MAY	140.3	161.3	125.5	131.1	132.0
JUNE	141.6	161.5	129.0	131.3	132.6
JULY	142.2	162.0	133.1	131.7	133.2
AUGUST	142.0	158.8	135.6	132.4	133.6
SEPTEMBER	140.1	162.9	138.0	133.3	134.8
OCTOBER	140.5	163.2	140.7	134.4	134.8
NOVEMBER	141.9	163.3	144.5	135.2	134.8
DECEMBER	141.8	163.4	136.3	135.7	134.0
JANUARY' 2019	141.7	163.9	128.6	136	134.2
FEBRUARY	141.1	164.3	126.3	136.1	134.8
MARCH	142.6	164.6	129.3	136.5	135.4
AVERAGE	141.8	164.3	128.1	136.2	134.8

Source: Directorate of Economics and Statistics, Chennai-6.

### 32. QUALITY CONTROL

#### 32.1 LIST OF INDUSTRIAL / ESTABLISHMENT UNITS HAVING QUALITY CONTROL FACILITIES AND THE PRODUCTS SUBJECTED TO QUALITY CONTROL.

Year: 2018 – 19

Sl.No (1)	List of Industries (2)	Establishment Units having, Quality Control Facilities (3)	Products subjected to Quality Control (4)
		NIL	

Source: Concerned Office.

### 33. REGISTRATION

#### 33.1 NO.OF REGISTRATION OFFICES IN THE DISTRICT

Year: 2018 - 19

Sl.No. (1)	Name of the Place where office located (2)	No.of Registration (3)
1.	O/O Joint I Sub Registrar, Ariyalur	2561
2.	O/O Joint II Sub Registrar, Ariyalur	503
3.	Sub Registrar, Andimadam	3892
4.	Sub Registrar, Keezhapalur	3055
5.	Sub Registrar, Erumplikurichi	1613
6.	Sub Registrar, Udaiyarpalyam	2698
7	Sub Registrar, Meensuriti	1863
8	Sub Registrar, Jayankondam	3324
9	Sub Registrar, T.Palur	1779
10	Sub Registrar, Sendurai	3701
11	Sub Registrar, Vigramangalam	2079
	Total	27068

Source: District Registration Office.



### 34. REPAIR AND SERVICE

#### 34.1 AUTHORISED AUTOMOBILES REPAIR AND SERVICE STATIONS

Year: 2018 - 19

Name of the Block / Municipalities	Authorized Automobiles Repair and Service (in No's.)
ARIYALUR	15
JAYANKONDAM	11
THIRUMANUR	7
T.PALUR	3
SENDURAI	4
ANDIMADAM	3

#### 34.2 AUTHORISED ELECTRICAL AND ELECTRONIC GOODS REPAIR AND SERVICE UNITS

Name of the Block / Municipalities	Electrical and Electronic goods Repair and Service Units(in No's)
ARIYALUR	9
JAYANKONDAM	7
THIRUMANUR	1
T.PALUR	2
SENDURAI	3
ANDIMADAM	2

Source: Commercial tax Office, Ariyalur.

### 35. RESTAURANTS AND HOTELS

#### 35.1 RESTAURANTS, CAFES AND OTHER EATING AND DRINKING PLACES

Year: 2018 – 19

#### SOME FAMOUS RESTAURANTS IN ARIYALUR

S.No	Hotel Name	Location	Phone No
<b>Ariyalur Block Hotels</b>			
1	Balaji Bhavan	Srinivasa Pillai St	9962623748
2	Sella Hotel	Bus Stand	9442620911
3	Laya Inn Restaurant	Rajaji Nagar	9442620911
4	Geetha Grand Hotel	Bye Pass Road	8870810101
5	Maruti Restaurant	Trichy Road	9442612622
6	Banana Leaf Restaurant	Near Collectorate	7373223888
7	Ashwin Hotel Chinna Kadai St	Chinna Kadai St	7094441260
8	Muniyandi Vilas Hotel Market St	Market St	9787301223
9	Ayyan Hotel	Bye Pass Road	8870810101
10	Sunland Hotel	Sendurai Road	9787301223
<b>Andimadam &amp; Sendurai Block Hotels</b>			
1	Pandian hotel	Sendurai	9444858763
2	Amma mess	Andimadam	9788032764
3	R.K.Hotel	Andimadam	8760216769
4	Madhan canteen	Dalavoi	9786695748
5	Radhakrishnan canteen	Dalavoi	9976225849
6	Ramco Cements canteen	Dalavoi	9788859715
<b>Jayankondam Block Restaurants</b>			
1	Sri Balaji Bhavan	V.Sridhar, S/O. Venugopal, Sri Balaji Bhavan, Chidambaram Road, Jayankondam	9443949691
2	Hotel Shri Garden	S.Latha Hotel Shri Garden Chidambaram Road, Jayankondam	9942713504
3	Sri Devi Mess And Wilson's Cafe	B. Dhinakaran, S/O Balasubramanian, T.Palur Road, Near Arockiya Mahal, Jayankondam	7402054386
4	Bhuhari Hotel	Chidambaram Road Jayankondam	9043397958
5	Sri Valli Hotel	G. Thangarasu, S/O Govindasamy,	9047477553

		Bus Stand Road, Near Bus Stand.Jayankondam	
6	Devi Mess	C.V. Balasubramaniyan, S/ Velmurugan, Mela Vella Street,Jayankondam	9965361526
7	Raj Restaurant	Rajeshkumar, S/O Sukumar, Near Four Road, Chidambaram Road,Jayankondam	9791891235
8	Sri Balaji Bhavan	V.Sridhar,S/O.Venugopal, Sri Balaji Bhavan, Chidambaram Salai, Jayankondam	9443949691
9	Buhari Hotel	Amanulla, Chidambaram Road, Jayankondam	9043397958
10	Selvam Hotel	K. Selvam,S/O Kaliyaperumal,Opp Post Office, Kumbakonam Road,Jayankondam	9524433514
11	Maruthan Unavagam	A. Veerakumar. S/O Ayyadurai, No:29, Bus Stand Road,	9976967003
12	Sundaram Hotel	K. Parthiban, S/O Krishnamoorthy,No: 9c/8d, Trichy Main Road,Jayankondam	9500454245
13	Velu Coffee And Beriyan Stall	K. Subramaniyan, S/O Kaliyaperumal, Main Road, Meensurutti.	9965830854
14	Pudhuchavadi Vadivasal Kudil Restaurant	S. Muruganantham, Chidambaram Road, Pudhuchavadi,	9962719303
15	Selvam Alamelu Unavagam	P. Meenal Pannerselvam,Devanga Mudaliyar Street, Jayankondam	9600605673
16	Nam Nadu Mess	N. Murugan, Main Road,Meensurutti,	

### Thirumanur Block Hotels

1	Hotel Balaji	Keelapalur	9865639634
2	Hotel Shumugam bhavan - Thirumanur	Keelapalur	9788967701
3	Krishana	Keelapalur	8925250808
4	Thai bhavan	Keelapalur	7639279179
5	Hotel Gandhi bhavan	Thirumanur	9597962115

Source: Food and safety office

### 35.2 DETAILS OF LODGES

Year: 2018– 19

Name	Location	Phone No.
AS Comforts Lodge	Pavunu Street, Ariyalur	04329-222222, 9894047580
GDR Lodge	Ariyalur	04329-224515
Kavuery Lodge	Ariyalur	04329-222224
Ramyas Lodge	Krishna Kovil Street, Ariyalur	04329-220369
Rolaksh Lodge	Ariyalur	04329-222185
Nataraja Lodge	Near Matha Church, Ariyalur	04329-222333,220333
Lingam Lodge	Ariyalur	04329-222042
Raja Lodge	Ariyalur	04329-222592
Sri Renga Rooms and Lodge A/C	Trichy Road, Ariyalur	04329-222622
Laya Inn	Ariyalur	096552 40911

Source: Food and safety office

### 36. RECREATION AND CULTURAL SERVICES

#### 36.1 LIST OF CINEMA THEATRES AND THEIR CAPACITIES

Year: 2018 - 19

Sl.No (1)	Name of the Block / Municipality (2)	Name of the Cinema Theatres (3)	Capacity (4)
1.	ARIYALUR	MAHAA CHETTIYAR	435
2.	JEYANKONDAM	1. CR PALACE 2. JANAGAR	713 433
3.	SENDUARI	RAMASAMY	248

Source: Commercial Tax Officer, Ariyalur

### 36.2 LIST OF CLUBS AND ASSOCIATIONS

Year: 2018 - 19

Sl.No. (1)	Place (2)	Name of the Club and Association (3)
NIL		

### 36.3 LIST OF MOTION PICTURE DISTRIBUTORS AND PROJECTION SERVICES

Year: 2018 - 19

Sl.No. (1)	Name of the Block / Municipality (2)	Name of the Picture Distributors / Projection Services (3)
NIL		

Source: Concerned Controlling Departments.

### 37. SOCIAL WELFARE

#### 37.1A NOON MEALS PROGRAMME CENTRES

Year-2018-19

S. No.	Name of the Block	No. of Centers
1	Ariyalur	98
2	Sendurai	72
3	Thirumanur	95
4	T.Palur	75
5	Andimadam	73
6	Jayankondam	111
<b>TOTAL</b>		<b>524</b>

Source: District social welfare office.

#### 37.1 B INTEGRATED CHILD DEVELOPMENT SERVICE(ICDS)

Year-2018-19

S. No.	Name of the Block	Main AWW	Mini AWW	Total
1	Ariyalur	108	17	125
2	Sendurai	112	15	127
3	Thirumanur	108	14	122
4	T.Palur	141	14	155
5	Andimadam	108	12	120
6	Jayankondam	114	11	125
<b>TOTAL</b>		<b>691</b>	<b>83</b>	<b>774</b>

Source: District ICDS

**37.2A NO.OF BENEFICIARIES UNDER NOON MEALS PROGRAMME  
Year -2018-19**

S.No.	Name of the Block	No. of Beneficiaries under age group			Total
		5 to 9	10 to 13	14-15	
1	Ariyalur	5671	3720	2105	11496
2	Thirumanur	6069	3703	1467	11239
3	Sendurai	4007	2670	1323	8000
4	Jayankondam	6387	4197	2217	12801
5	Andimadam	4564	3416	1879	9859
6	T.Palur	5154	2710	1301	9165
Total		31852	20416	10292	62560

Source: District social welfare office.

**37.2B INTEGRATED CHILD DEVELOPMENT SERVICE(ICDS)  
Year -2018-19**

No. of Beneficiaries under age group				
Supplementary Nutrition Beneficiaries			Noon Meals	Total Beneficiaries
6-36 Month Children	ANW	PNW	2-5 Years Noon Meal	
26033	5586	4767	15992	52378

Source: District ICDS



**37. 3 NUMBER OF BENEFICIARIES UNDER FREE SUPPLY OF TEXT BOOKS AND UNIFORMS**

**Year-2018-19**

Sl. No	Name of the Office	Name of the Block	Age group 6-14 (Standards I to VIII)			
			Uniforms		Text Books	
			Boys	Girls	Boys	Girls
1	DEEO, Ariyalur	Ariyalur	4177	4048	4177	4048
		Thirumanur	3808	3927	3808	3927
		Sendurai	2492	2387	2492	2397
		Jayankondam	4354	4379	4354	4379
		Andimadam	2931	2739	2931	2739
		T.Palur	3363	3220	3363	3220
		<b>Total</b>				

**Source:** District Educational Officer, Ariyalur .

### 37.4 NUMBER OF BENEFICIARIES UNDER OLD AGE PENSION SCHEME

Year-2018-19

Taluk	Old age pensioner for aged	Old age pension for personally handicapped	Old age pension for widow	Old age pension to Agri. Labour	Old age pension for deserted wives	Unmarried women	Total
1.)	2.)	3.)	4.)	5.)	6.)	7.)	8.)
Ariyalur	4449	1425	3255	1680	144	46	10999
Udayarpalayam	4439	1771	3508	1667	255	35	11675
Sendurai	2896	778	1713	685	122	15	6209
Andimadam	2043	680	1524	611	95	23	4976
<b>Total</b>	<b>13827</b>	<b>4654</b>	<b>10000</b>	<b>4643</b>	<b>616</b>	<b>119</b>	<b>33859</b>

Source: District Revenue Department

**37.5 FREE HOUSES AND HOUSE SITES DISTRIBUTED TO COMMUNITIES  
Year-2018-19**

Name of the Taluk	House distributed					
	S.C.	S.T.	B.C.	D.C.& MBC	Others	Total
1.)	2.)	3.)	4.)	5.)	6.)	7.)
Ariyalur	507	5	1346	242	-	2100
Udayarpalayam	406	18	227	1407	17	2075
Andimadam	140	-	146	441	102	829
Sendurai	257	-	152	568	25	1002
Total	1310	23	1871	2658	144	6006

Source: Concerned office

### 38. SANITARY SERVICES

#### 38.1 No. of Sanitary Workers engaged in Sanitation, Garbage and Sewage disposal and other particulars.

Year-2018-19

Name of Local Bodies	No. of Workers in engaged in Sanitation (Nos)
Ariyalur	182
Thirumanur	205
Jayakondam	193
Andimadam	174
T.Palur	180
Sendurai	187
Varatharajanpettai T.P	Sweeper- 5 SHGs- 15
Udayarpalayam T.P.	9
Ariyalur Municipality	Permanent Workers- 44 Out sourcing - 124
Jayankondam Municipality	159

Source: Concerned Departments

**38.2 NO. OF VEHICLES ENGAGED IN SANITARY SERVICES****Year-2018-19**

Sl.No.	Name of the Block /Municipality /Town panchayat	No. of vehicles engaged in Sanitary Services
1	Udayarpalayam – TP	Tractor -1 Pushcart -20
2	Varadarajanpettai –TP	Tractor -1 Pushcart -16
3	Jayankondam Municipality	9
4	Ariyalur Municipality	5
5	Panchayat Union, Andimadam	59
6	Panchayat Union, Sendurai	89
7	Panchayat Union, Jayankondam	127
8	Panchayat Union, Thirumanur	131
9	Panchayat Union, T.Palur	105
10	Panchayat Union, Ariyalur	78

**Source: Concerned Body**

**39. SCIENTIFIC AND RESEARCH SERVICE  
INSTITUTIONS AND LABORATORIES ENGAGED IN RESEARCH WORK**

**Year-2018-19**

Name and address of Institutions and Laboratories	Type of Research Field
NIL	NIL

**Source: Concerned Institutions**

**40. STORAGE FACILITIES**

**40.1 LIST OF AGRICULTURAL AND NON-AGRICULTURAL STORAGE GODOWNS**

**Year-2018-19**

Name and address of Agricultural Go-downs (1)	Name and address of Non-Agricultural Go-downs (2)
1.AGRICULTURE MAIN GODOWNS 2.SUB DEPOT 3.PANCHAYAT UNION GODOWNS 4.TWHC 5.MARKETTING COMMITTEE 6.CIVIL SUPPLIES	---

Source: District warehousing office.

## 40.2 LIST OF COLD STORAGE AND GODOWNS

Year-2018-19

Sl.No.	Name and address of the cold storage
1.	2.
1.	Raja Cold Storage, RTC Kollapuram, Ariyalur. (Agricultural Products)

Source: Concerned Department

## 41. TEXTILES

### 41.1 No. of Ginning, Spinning and Weaving mills

Year-2018-19

Sl.No.	Name of the Block / Municipalities	No. of Ginning mills	No. of Spinning mills	No. of Weaving mills
1)	2)	3)	4)	5)
1.	Thirumanur	18	-	-
	<b>Total</b>	18	-	-

Source: Concerned office .

## 41.2 QUANTUM OF PRODUCTION DURING THE YEAR.

Year-2018-19

Sl.No	Ginning Mill Name	No. Of Ginning Mill	Ginning Mills production	
			Bale ( Weight)	Seed ( Weight)
1	Brahma Ginning Factory	18	Year 2018 3,09,151.5	Year 2018 7,21,353.5
2	Brahma Ginning Factory	18	Year 2019 10,54,958.7	Year 2019 24,61,570.3

Spinning mills production 1.)	Weaving mills Production 2.)
NIL	NIL

Source: Concerned office



**42. TRADE AND COMMERCE**  
**42.1 NO. OF MAJOR AND MINOR TRADE AND COMMERCIAL ESTATE**

**Year-2018-19**

SI No.	Name of the Block / Municipalities	Name of major Trade	Name of minor Trade	Name of Commercial Estate
1.	ARIYALUR	<ol style="list-style-type: none"> <li>1. Cotton</li> <li>2. Cement</li> <li>3. Coriandar</li> <li>4. Chilly</li> <li>5. Ground nut</li> </ol>	<ol style="list-style-type: none"> <li>1. Maize</li> <li>2. Oil</li> </ol>	Nil
2.	JAYANKONDAM	<ol style="list-style-type: none"> <li>1. Cement</li> <li>2. Cashew</li> <li>3. Ceramics</li> <li>4. Iron &amp; Steel</li> <li>5. Ground nut</li> <li>6. Timbers</li> </ol>	<ol style="list-style-type: none"> <li>1. Oil</li> </ol>	Nil

Source: Commercial Tax Officer, Ariyalur

### 43.1 LENGTH OF ROADS (IN KILOMETRES)

Year-2018-19

District	Surfaced Roads						Un surfaced Roads	Grand Total
	Cement Concrete	Bituminous			Water Bound Macadam	Total		
		SH	MDR	ODR				
1	2	3(A)	3(B)	3(C)	4	5	6	7
Ariyalur	7.30	-	-	-	6.00	13.30	-	13.30
Thirumanur	5.265	-	-	-	63.638	68.903	120.321	<b>189.224</b>
Jayankondam	3.86	-	-	505.28	42.40	551.54	131.531	<b>683.07</b>
T.Palur	9.25	-	-	302.93	39.10	351.28	60.25	411.53
Andimadam	3.72	-	-	352.47	62.48	418.67	73.27	<b>491.94</b>
Sendurai	1.50	9.00	18.80	87.40	157.9	274.6	237.93	<b>512.53</b>
Udayarpalayam T.P.	1.500	2.150	-	15.540	0.750	19.940	1.25	<b>21.190</b>
Varadarajanpettai T.P.	1.005	-	-	15.14	1.645	17.79	-	<b>17.79</b>
Ariyalur Municipality	12.67	1.60	4.21	27.65	0	46.13	-	<b>46.13</b>
Jayankondam Municipality	7.674	4.00	-	52.938	5.170	69.782	10.900	<b>80.682</b>

Source: BDO Office & Municipality Office, Ariyalur.

## 43.2 ROAD ACCIDENTS

Year-2018-19

Sl. No.	Quarter end	No. of Persons death (under section 304(A))			No. of persons affected by Major Injured (Under section 279, 338)			No. of persons affected by Minor injured (Under section 279, 337)			No. of cases registered
		Male	Female	Child	Male	Female	Child	Male	Female	Child	
1	31-03-2018	20	5	2	7	-	-	158	29	9	160
2	30-06-2018	22	2	1	1	-	1	185	48	18	172
3	31-09-2018	16	5	1	5	2	-	160	25	23	162
4	31-12-2018	15	7	2	4	1	-	146	69	14	148

Source: Disaster Management report.

## 43.3 REGISTERED MOTOR VEHICLE

Year-2018-19

Commercial							
Stage carriage		Auto-ricks haw 3.	Ordinar y Taxi 4.	Motor Cab 5.	Maxi Cab 6.	Omni Buses 7.	Private Station Vehicle & others 8.
Public 1.	Private 2.						
134	Bus- 35 Mini bus- 37	79	-	59	43	-	4

Commercial									
School Bus (9)	Ambulance (10)	Fire Fighter (11)	Light Commercial Vehicle (12)	Lorry		Articulated Vehicle		Tractor Trailor (17)	Total (18)
				State Permit (13)	National Permit (14)	State Permit (15)	National Permit (16)		
43	-	-	298	339	83	1	-	-	1155

Table 43.3 Contd.

Non-Commercial Vehicles						
Motor Cycle (19)	Scooter (20)	Moped (21)	Tri-Cycle Auto (22)	Motor Car (23)	Jeep (24)	Station Wagon (25)
15978	-	350	-	686	-	-

**Table 43.3 Contd.**

Non-Commercial Vehicles						
Tractor (26)	Three Wheeler (27)	Four Wheeler (28)	Road Rollers (29)	Others (30)	Total (31)	Grand Total (32)
844	-	-	1	51	-	17910

Source: Regional Transport Officer, Ariyalur

### 43.4 TRANSPORT CORPORATIONS

Year: 2018- 19

Sl.No. (1)	Name of the Corporations (2)	Year of Formation (3)	Headquarter (4)	District covered (5)	No.of buses (6)
1.	Tamil Nadu State Transport Corporation Kumbakonam Ltd., Trichy Region BRANCHES: 1. Ariyalur 2. Jayankondam	01.04.1985	Trichy	1.Ariyalur 2.Jayankondam	190

Source: THE GENERAL MANAGER  
TAMIL NADU STATE TRANSPORT CORPORATION (KUMBAKONAM) LTD.,  
(TRICHY REGION) TRICHY – 620 001

**43.5 SELECT INDICATORS ON OVERALL PERFORMANCE  
OF STATE TRANSPORT CORPORATIONS**

**Year-2018-19**

Sl. No.  (1)	Item  (2)	Name of the Transport Corporation  (3)
1	Fleet Strength	190
2	Kilometres operated carried per day (in lakhs)	0.91
3	Number of passengers carried per day (in lakhs)	1.30
4	Fleet Utilization (Percentage)	96.48
5	Kilometre efficiency (Percentage)	108.26
6	Kilometre run per litre of diesel OVER ALL	
	a) City / Town	5.99
	b) Mofussil	5.74
7	Number of routes (As on day)	79
8	Number of New routes introduced during the year	-
9	New villages benefited during the year	-
10	Benefited village population (in lakhs )	-
11	Staff strength	1158
12	Number of New Buses put on road	29

Source: THE GENERAL MANAGER  
TAMIL NADU STATE TRANSPORT CORPORATION (KUMBAKONAM) LTD.,  
(TRICHY REGION) TRICHY – 620 001

### 43.6 LIST OF RAILWAY STATIONS NEARBY ARIYALUR

Year: 2018 - 19

District	Name of the Railway Station nearby Ariyalur	Distance from Ariyalur (in KM)
(1)	(2)	(3)
ARIYALUR	OTTAKOVIL	8 KMS
	SENDURAI	17 KMS
	MATHUR	25 KMS
	ICHANGADU	31 KMS

**Source: Concerned Railway Station.**

### 43.7 PORT DEVELOPMENT

Year-2017-18

1. Major Ports
2. Intermediate ports
3. Minor ports

Vessels entered and Cargo handled

Name of the Port 1.	Vessels entered 2.	Cargo handled 3.
Major Ports: 1. Chennai 2. Tuticorin	Nil	Nil
Intermediate Ports 1. Cuddalore 2. Nagapattinam	Nil	Nil
Minor Ports 1. Kilakarai 2. Rameswaram 3. Pamban 4. Colachal 5. Kanniyakumari 6. Valinokkam  * Including Transshipment, Cargo and Container cargo	Nil	Nil

Source: Concerned Port Office



### 43.8 AIR PORTS

Year: 2018 - 19

Sl. No. (1)	Airport (2)	Passengers (in '000')			
		Embarked (3)	Disembarked (4)	Transit (5)	Total (6)
1.	INTERNATIONAL AIRPORT, CHENNAI				
	a) International		NIL		
	b) Domestic				
2.	DOMESTIC AIRPORT				
	a) Madras		NIL		
	b) Coimbatore				
	c) Madurai				
	d) Tiruchirappalli				

Contd...

Cargo Handled (Tonne)			Revenue (Rs. In lakhs)		
Loaded (7)	Unloaded (8)	Total (9)	PAX (10)	Cargo (11)	Total (12)
		NIL			

Source: Concerned Airport

### 43.9 PRIVATE BUS TRANSPORT CORPORATIONS

Year: 2018 - 19

Sl.No. (1)	Name of the Bus Transport corporations (2)
1	NATESAN Transport
2	BALAKRISHNA Transport
3	ART Transport
4	SVT Transport
5	PLA Transport
6	SRINIVASA Transport

Source: Concerned Transport Corporation

## 44. TOURISM

### 44.1 PLACES OF TOURIST ATTRACTION

Year: 2018 - 19

Sl.No. (1)	Tourist Place (2)
1	ADAIKALA MATHA CHURCH – ELAKURICHI
2	BIRAGADEESWARAR TEMPLE-GANGAI KONDA CHOLAPURAM
3	SIVAN KOIL – KEELA PALUVUR , MELA PALUVUR
4	VAITHIYA NATHA SWAMY KOIL – THIRUMAZHAPADI
5	MALIGAIMEDU -
6	VARANAVASI FASSIL MUSEUM

Source: District Tourist Development Office

#### 44.2 LIST OF PLACES OF WORSHIP

Year: 2018 - 19

Sl.No.	Places of Worship
(1)	(2)
1	ARIYALUR – ALANDURAIYAR GOTHADARAMASAMY SWAMI TEMPLE
2	THIRUMANUR- KAILASANATHAR SWAMI TEMPLE
3	KALLANKURUCHI -KALIYUGA VARADARAJA PERUMAL TEMPLE
4	ELAKURICHI - ADAIKALA MATHA CHURCH
5	JAYANKONDAM- KAZHUMALAINADHA SWAMI TEMPLE
6	BIRAGADEESWARA TEMPLE-GANGAI KONDA CHOLAPURAM
7	VIKKIRAMANGALAM- CHOLEESWARAR TEMPLE
8	KODALI KARUPPUR – RAMANARAYANA PERUMAL TEMPLE
9	GURUVALLAPAR KOVIL- VEERA NARAYANA PERUMAL TEMPLE
10	THIRUMAZHAPADI - VAITHIYA NATHA SWAMY KOIL
11	UDAYARPALAYAM- PAYARANEESHWARAR VENGADESAPERUMAL TEMPLE

Source: Concerned Office.

### 44.3 TRAIN SERVICE TIMINGS

#### UP TRAINS

Year: 2018 - 19

SL. NO	TRAIN NO	NAME OF THE TRAIN	FROM	TO	DAYS	ARR	DEP
1	22662	RAMESWARAM SF EXP	RMM	MS	DAILY	02.29	02.30
2	12694	PEARLCITY SF	TN	MS	DAILY	02.31	02.32
3	12651	SAMPARKKRANTI SF	MDU	NZM	TUE, SUN	03.59	04.00
4	16858	MAQ- PDY EXP	MAQ	PDY	MON	06.29	06.30
5	12606	PALLAVAN SF	TPJ	MS	DAILY	07.49	07.50
6	56706	MDU-VM PASS	MDU	VM	DAILY	08.34	08.35
7	12636	VAIGAI SF	MDU	MS	DAILY	10.04	10.05
8	16352	MUMBAI CST EXP	NCJ	CSTM	THU, SUN	15.04	15.05
9	16128/ 16130	GURUVAYUR EXP / TN- MS LINK EXP	GUV	MS	DAILY	16.04	16.05
10	76842	TPJ - TDPR PASS	TPJ	TDPR	DAILY	17.24	17.25
11	12664	HOWRAH SF	TPJ	HWH	TUE, FRI	17.19	17.20
12	12666	HOWRAH SF	CAPE	HWH	SAT	17.19	17.20
13	76846	TPJ -VRI PASS	TPJ	VRI	DAILY	19.49	19.50
14	16860	MANGALORE EXP	MAQ	MS	DAILY	23.09	23.10
15	12654	ROCKFORT EXP	TPJ	MS	DAILY	23.49	23.50
16	19604	HAMSATAR AC SF	RMM	AJMEER	WED	03.59	04.00
17	22631	ANURAT AC SF	MDU	BKN	THU	15.14	15.15

**DOWN TRAINS**

SL. NO	TRAIN NO	NAME OF THE TRAIN	FROM	TO	DAYS	ARR	DEP
1	12663	HOWRAH SF	HWH	TPJ	TUE, SAT	00.30	00.31
2	12665	HOWRAH SF	HWH	NCJ	WED	00.30	00.31
3	16859	MANGALORE EXP	MS	MAQ	DAILY	03.14	03.15
4	12653	ROCKFORT EXP	MS	TPJ	DAILY	03.24	03.25
5	76845	VRI- TPJ PASS	VRI	TPJ	DAILY	07.09	07.10
6	76841	TDPR – TPJ PASS	TDPR	TPJ	DAILY	08.23	08.24
7	16127/ 16129	GURUVAYUR EXP / MS-TN LINK EXP	MS	GUV	DAILY	12.19	12.20
8	12635	VAIGAI SF	MS	MDU	DAILY	17.24	17.25
9	16351	MUMBAI CST EXP	CSTM	NCJ	SUN, WED	16.29	16.30
10	56705	VM-MDU PASS	VM	MDU	DAILY	17.49	17.50
11	16857	PDY- MAQ EXP	PDY	MAQ	SAT	19.14	19.15
12	12605	PALLAVAN SF	MS	TPJ	DAILY	19.29	19.30
13	22661	RAMESWARAM SF EXP	MS	RMM	DAILY	21.49	21.50
14	12652	SAMPARKKRANTI SF	NZM	MDU	WED, FRI	00.04	00.04
15	12693	PEARLCITY SF	MS	TN	DAILY	23.24	23.35
16	19603	HAMSATAR AC SF	AJMEER	RMM	MON	18.59	19.00
17	22632	ANURAT AC SF	BKN	MDU	THU	15.14	15.15

Source: Concerned Office.

**45. VITAL STATISTICS**  
**45.1 BIRTHS AND DEATHS REGISTERED**

Year: 2018 – 19

Sl.No.	Name of the Block	Live Birth		Still Birth		Death Below one year		Other Death	
		Male	Female	Male	Female	Male	Female	Male	Female
1	Ariyalur	77	80	1	0	1	0	0	0
2	Sendurai	161	149	3	0	0	0	0	0
3	Thirumanur	71	78	0	0	1	0	1	0
4	T.Palur	79	94	1	0	0	0	1	0
5	Andimadam	179	167	0	0	0	0	6	3
6	Jayankondam	118	119	1	0	1	0	1	1
	Total	685	687	6	0	4	0	9	4

Source: Deputy Director of Health Services,

**45.2 BIRTH, DEATH AND INFANT MORTALITY RATES**

Year: 2018- 19

Birth (1)	Death (2)	Infant Mortality (3)
Per 1000 Population	Per 1000 Population	Per 1000 Live Birth
10.6	6.4	0

Source: Deputy Director of Health Services,

### 45.3 DEATH BY CAUSES

Year: 2018 – 19

Birth /Death	Ariyalur		Sendurai		Thirumanur		T.palur		Andimadam		Meensurity		Total	
	Male	Female	Male	Female	Male	Female	Male	Female	Male	Female	Male	Female	Male	Female
Death Below one year														
Death by cause(indicate the cause)														
A.Birth Asphyxia	2	1	3	3	2	1	0	2	1	0	2	3	10	10
B.LBW	2	3	1	0	1	0	3	1	2	2	0	0	9	6
C.CHD	1	1	3	0	2	2	2	2	0	0	3	1	11	6
D.Sepsis	1	0	2	1	2	0	0	1	1	0	1	3	7	5
E.pnumonia	0	0	0	0	0	0	0	0	0	0	2	1	2	1
F.Milk Aspiration	0	0	0	0	0	2	0	1	0	1	0	2	0	6
G.Meconiyam aspiration	0	0	0	0	0	0	0	0	0	0	0	0	0	0
H. Congenital Anomalies	0	0	0	0	0	0	0	0	0	0	0	0	0	0
I. Fits	0	0	0	0	0	0	0	0	0	0	0	0	0	0
J. Diarrhoea	0	0	0	0	0	0	0	0	0	0	0	0	0	0
K. Scropinstick	0	0	0	0	0	0	0	0	0	0	0	0	0	0
L.RDS	0	0	0	0	0	0	0	0	0	0	2	0	2	0
M. Unknown Bite	0	0	0	0	0	0	0	0	0	0	0	1	0	1
Others	0	0	0	0	0	1	0	0	0	0	0	4	0	5
O. Hydrocephalus	0	0	0	0	0	0	0	0	0	0	1	0	1	0
P.Preterm	0	0	0	0	0	0	0	0	0	0	2	5	2	5
Q. Abdominal distress	0	0	0	0	0	0	0	0	0	0	0	0	0	0
R. Accident	0	0	0	0	0	0	0	0	0	0	0	0	0	0
S. Liver cerosies	0	0	0	0	0	0	0	0	0	0	0	0	0	0
T.Heat Stroke	0	0	0	0	0	0	0	0	0	0	0	0	0	0
Other Deaths	2	3	1	1	0	1	0	4	1	0	0	0	4	9
<b>Total Deaths</b>	<b>8</b>	<b>8</b>	<b>10</b>	<b>5</b>	<b>7</b>	<b>7</b>	<b>5</b>	<b>11</b>	<b>5</b>	<b>3</b>	<b>13</b>	<b>20</b>	<b>48</b>	<b>53</b>

Source: Deputy Director of Health Services



#### 46. SERVICES

LIST OF SERVICES AVAILABLE IN THE DISTRICT FOR THE  
DEVELOPEMENT OF RURAL AND URBAN POPULATION

Year: 2018 - 19

Sl.No	List of Service Name	Number of Groups	Members
	TAMILNADU STATE RURAL LIVELIHOOD MISSION , ARIYALUR		
1	Amma Two Wheeler Scheme	--	1088
2	Credit Linkage to Self Help Groups	3533	42390
3	DDU- GKY Youth Skill Training and Placement	--	475

Source: Project Officer, Mahalir Thittam / Ariyalur

## 47. WATER WORK AND SUPPLY

### 47.1 NO. OF SCHEMES OPERATED IN THE DISTRICT

Year: 2018 - 19

Sl.No. (1)	Name of the Schemes (2)	No.of the Programs in the Schemes (3)
I	Schemes under Execution	
1)	Individual Power Pump Schemes (25 Nos.)	2 Nos. (National Rural Drinking water Supply & Minimum Needs Programme)
2)	CWSS to 281 Habitation in Jayankondam Union	1 No. (minimum Needs Programme)
II	Scheme under Maintenance	
1)	CWSS to Jayankondam Municipality, Udayarpalayam TP and 5 other Habitations in Ariyalur District (Old Scheme)	1 No. (Minimum Needs Programme)
2)	WSIS to Jayankondam Municipality, Udayapalayam TP in Ariyalur District (New Scheme)	1 No. (Minimum Needs Programme).
3)	CWSS to Nathiyannur and 20 other habitations in Ariyalur and Thirumanur Union in Ariyalur District	1 No. (Minimum Needs Programme)
4)	CWSS to 227 habitations in Andimadam union and 13 habitations in Jayankondam union and 10 habitation in Thirumanur Union in Ariyalur District	1 No. (Minimum Needs Programme)
5)	CWSS to T.Palur and 212 habitations in T.Palur union in Ariyalur District	1 No. (Minimum Needs Programme)
6)	CWSS to 29 habitations in Thirumanur union in Ariyalur District	1 No. (Minimum Needs Programme)
7)	CWSS to 645 habitation in Ariyalur Sendurai Thirumanur Unions of Ariyalur District and Veppur, Alathur Unions of Perambalur District	1 No. (Minimum Needs Programme)

Source: Concerned Department.

**47.2 NO.OF WORKERS ENGAGED IN THE WATER WORKS AND SUPPLY**

Year: 2018 – 19

Sl.No.	BLOCK	Name of the Schemes	No.of Workers engaged in water works and supply
1	ARIYALUR	CWSS to 645 habitations in Ariyalur, Sendurai, Thirumanur, unions of Ariyar District and Veppur, Alathur Unions of Perambalur District	Schemes maintained by outsourcing of labours
2	THIRUMANUR	CWSS to 645 habitations in Ariyalur, Sendurai, Thirumanur, unions of Ariyar District and Veppur, Alathur Unions of Perambalur District & CWSS to 29 habitations in Thirumanur union in Ariyalur District	Schemes maintained by outsourcing of labours
3	JAYANKONDAM	1) CWSS to Jayankondam and Udayarpalayam ( Old ) 2) CWSS to Jayankondam and Udayarpalayam ( New )	Schemes maintained by outsourcing of labours
4	T.PALUR	CWSS to T.Palur and 212 habitations in T.Palur union in Ariyalur District	Schemes maintained by outsourcing of labours
5	ANDIMADAM	CWSS to 227 habitations in Andimadam union and 13 habitation in Jyankondam Union and 10 habitation in Thirumanur Union in Ariyalur District	Schemes maintained by outsourcing of labours
6	SENDURAI	CWSS to 525 habitation	Schemes maintained by outsourcing of labours

Source: Concerned Department.

### 47.3 NO. OF HOUSE CONNECTIONS, FOUNTAINS

Year: 2018- 19

Sl.No. (1)	Name of the Blocks / Municipalities (2)	No.of House water connections
1.	Ariyalur	9404
2.	Thirumanur	8923
3.	Jayankondam	11,141
4.	T.Palur	9115
5.	Andimadam	5996
6.	Sendurai	5496
7.	Ariyalur Municipality	4,371
8.	Jayankondam Municipality	5,129
9.	Varadarajanpettai T.P.	1,486
10.	Udayarpalayam T.P	1,844

Source: Concerned Department.