



GOVERNMENT OF TAMILNADU

**STATISTICAL HAND BOOK
2020-21**

**Department of Statistics and Economics
Salem District**

குறள்

கற்க கசடறக் கற்பவை கற்றபின்
நிற்க அதற்குத் தக.



குறள் விளக்கம்

கற்கத் தகும் நூல்களைப்
பிழை இல்லாமல் கற்க;
கற்ற பிறகு கற்ற கல்விக்கு
ஏற்ப நல்ல வழிகளில் வாழ்க.

“Statistical thinking will one day be as necessary for efficient citizenship as the ability to read and write...”

-H. G. Wells-



“If your experiment needs a Statistician, you need a better Experiment....”

-Ernest Rutherford-



S.Karmegam, I.A.S.
District Collector,
Salem.
Office: 0427-2452244
E-Mail Id:Collrslm@nic.in



MESSAGE

The Department of Economics and Statistics publishes an annual publication “**Statistical Hand Book of Salem District**” known as “Some facts about Salem district” by providing latest available data keeping in view the needs of various stakeholders.

The current publication for the year 2020-21 depicts the present scenario of various parameters at the district as well as the block levels. For effective planning, there is a need for a comprehensive database in one place. This publication will serve this purpose to a large extent.

I would welcome suggestions regarding further improvement of contents of these publications.

Place: Salem

Date:

District Collector
Salem

PREFACE

The Statistical year book 2020-21 is an important annual publication that provides a wide range of statistical information emerged from the latest surveys, censuses and administrative records of departments and agencies, at one place with the statistics broadly encompassing demographic, socio-economic, production and macro-economic sectors.

The prime objective of this publication is to present important social and economic data pertaining to the district of Salem in a succinct yet comprehensive form of statistical tables. The data presented herein is obtained from a number of sources spreading across twenty-eight categories, namely, Demography and Population, Health, Climate, Agriculture, Irrigation, Livestock and Fisheries, Forests, Industries, Mining, Energy, Transport and communication, Public Finance, Banking, Prices, Labor and Employment, Social security, Education, Economic Census, Local Bodies, Judicial, Police and Crime, Tourism, etc., All block information and comparison of Salem district with that of Tamil-Nadu and blocks of the district. With an intent to make the publication more useful for researchers and other users, time series data is also made available, whether feasible.

Every effort has been made to ensure that the information presented in the publication is comprehensive, clear and up-to date. However, we continue to strive further improve the coverage, quality, suggestions and comments in this regard are most welcome. We hope this edition of the Statistical Year Book 2020-21 will serve as a valuable resource of administrators, policy-makers and Social Researchers and be an effective tool in making evidence-based decisions.


I extend my sincere thanks to **Dr.M.Karunakaran, I.A.S., Commissioner, Department of Economics and Statistics, Chennai, Thiru. S.Karmegam, I.A.S, District Collector,Salem** and **Thiru. K.Bala Subramanian, Regional Joint Director of Statistics and Deputy Director of Statistics (FAC), Salem** for their valuable support and suggestions offered for enhancing the quality for this publication. I wish to place on record my sincere gratitude to the officers to various Departments/Organizations for their timely co-operation in making Statistical data available in the current publication. I also appreciate the efforts carried out by section of the Hand Book

Last but not the least, we look forward to innovative ideas from the users of the data to enhance its values and to present the data in a more meaningful way.

Place:

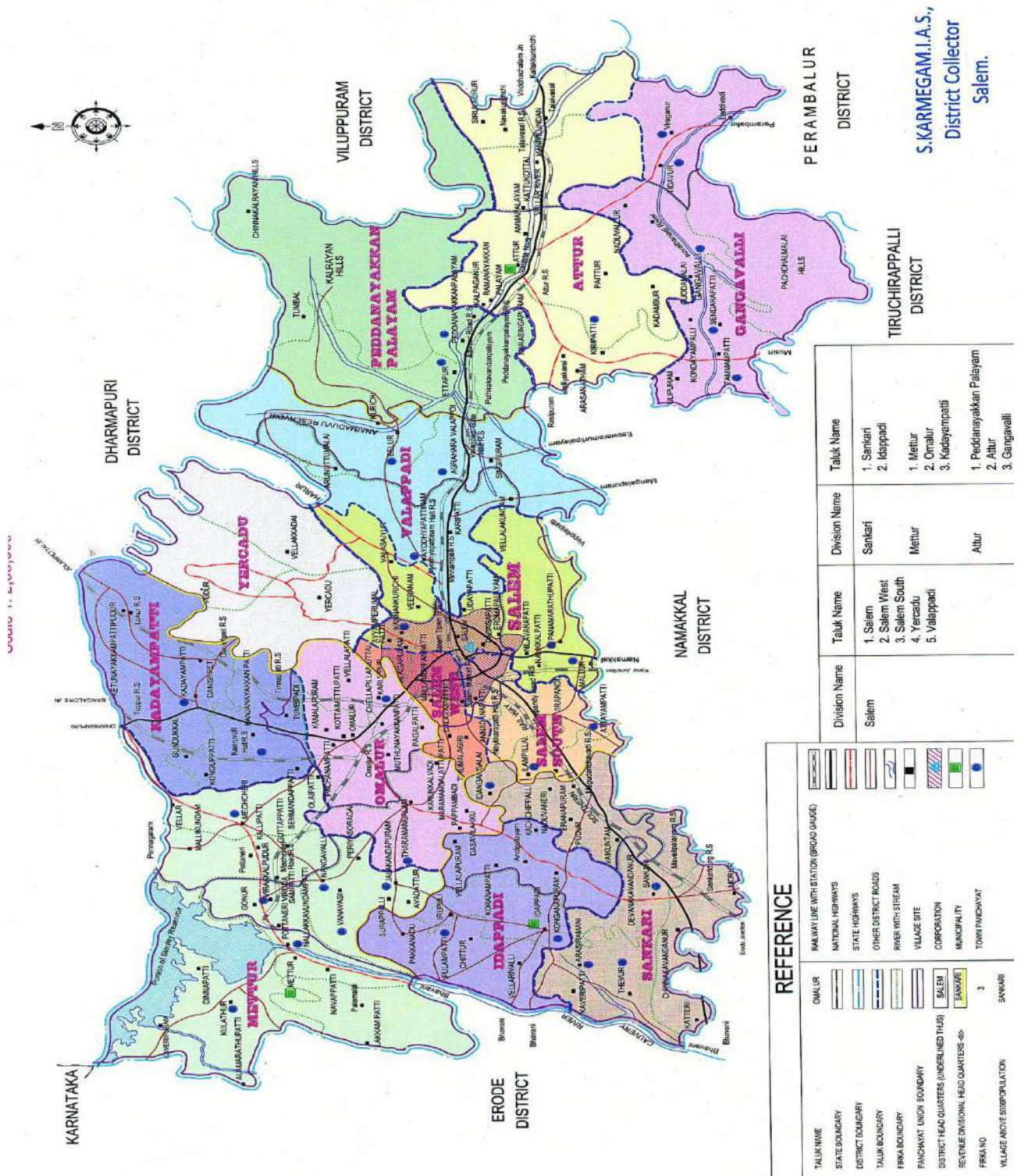
**Joint Director of Statistics, Salem
Region (and) Deputy Director of
Statistics (FAC), Salem**

FATHER OF STATISTICS
P.C.MAHALANOBIS



Prasanta Chandra Mahalanobis (28th June 1893-28th June 1972) was an Indian Bengali scientist and applied Statistician. He is best remembered for the Mahalanobis distance, a Statistical measure, and was instrumental in formulating India's strategy for industrialization in Second Five-Year Plan (1956-61). He made pioneering studies in anthropometry in India. He founded the Indian Statistical Institute (ISI), and contributed to the design of large-scale sample surveys. Mahalanobis Distance is one of the most widely used metrics and was first proposed by Mahalanobis in 1930 in context of his study on racial likeness. For his pioneering work, Mahalanobis was awarded the Padma Vibhushan, one of the India's highest honors by the Indian Government in 1968. For his contributions, Mahalanobis has been considered the **FATHER OF MODERN STATISTICS** in India. Every year June 29th which has been his birthday celebrated as "**National Statistics Day**"

SALEM DISTRICT MAP



S.KARMEGAM.I.A.S.,
District Collector
Salem.

Division Name	Taluk Name	Division Name	Taluk Name
Salem	1. Salem West 2. Salem South 3. Salem North 4. Yercaud 5. Valappadi	Senkari	1. Senkari 2. Idappadi
Mettur		Mettur	1. Mettur 2. Omalur 3. Kadiyempatti
Attur		Attur	1. Peddaniyakkon Palayam 2. Attur 3. Gangavalli

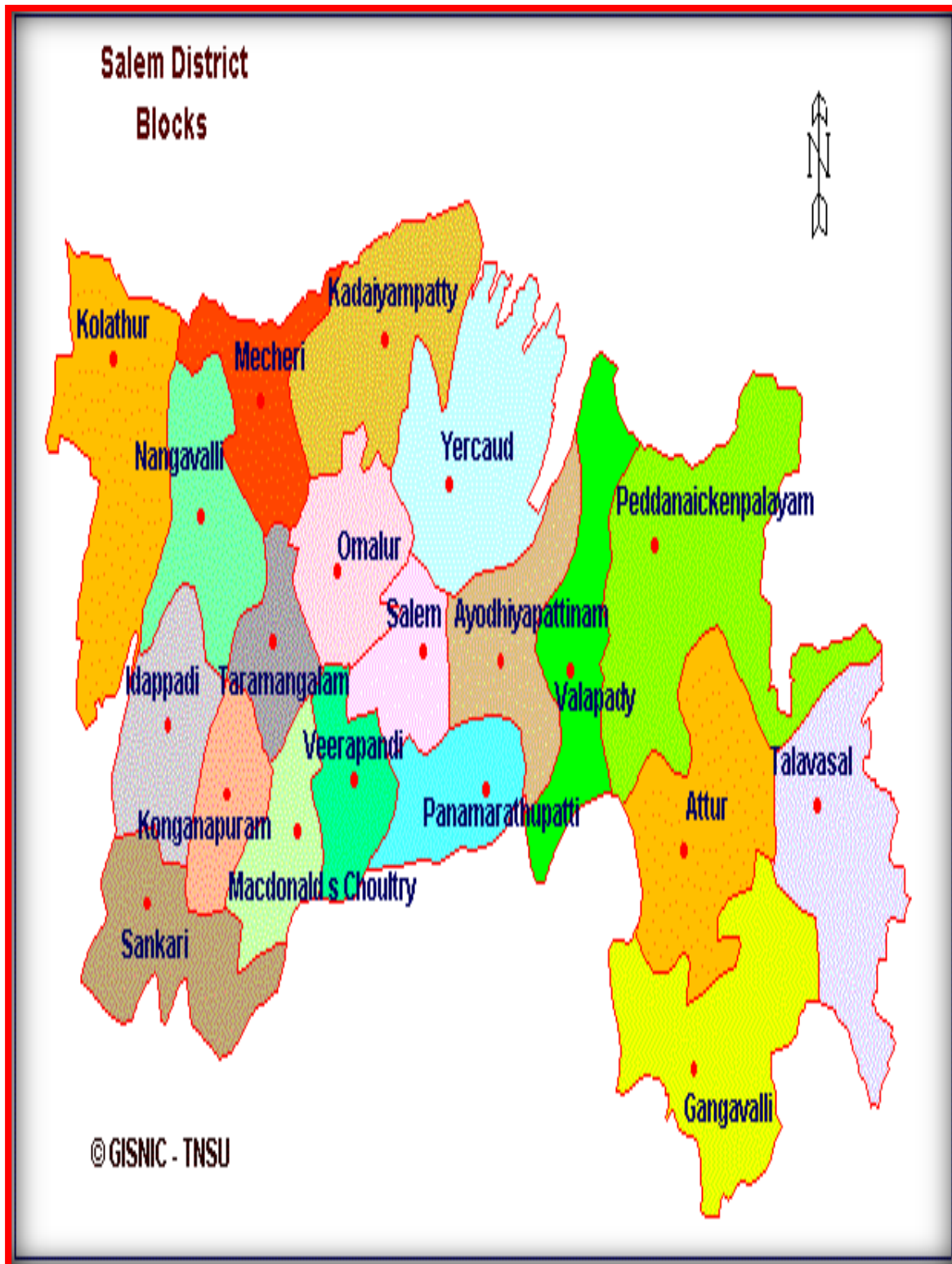
REFERENCE	
TALUK NAME	OMALUR
STATE BOUNDARY	RAILWAY LINE WITH STATION (BROAD GAUGE)
DISTRICT BOUNDARY	NATIONAL HIGHWAYS
TALUK BOUNDARY	STATE HIGHWAYS
FIRKA BOUNDARY	OTHER DISTRICT ROADS
PANCHAYAT UNION BOUNDARY	RIVER WITH STREAM
DISTRICT HEAD QUARTERS (UNDERLINED THIS)	VILLAGE SITE
REVENUE DIVISIONAL HEAD QUARTERS <40>	CORPORATION
FRKA NO	MUNICIPALITY
VILLAGE ABOVE 500 POPULATION	TOWN PANCHAYAT
	3
	SAWARI

TALUK MAP -SALEM

DISRICT



BLOCKS IN SALEM DISTRICT



LAND MEASUREMENTS

AN OVERVIEW

100 ச.மீ.	1 ஏர்ஸ்
100 ஏர்ஸ்	1 ஹெக்டர்
1 ச.மீ.	10.764 சதுர அடி
2400 ச.அ.	1 மனை
24 மனை	1 காணி
1 காணி	1.32 ஏக்கர்
144 ச.அங்குலம்	1 ச.அடி
435.6 ச.அடி	1 செண்ட்
100 செண்ட்	1 ஏக்கர்
2.47 ஏக்கர்	1 ஹெக்டர்
1 குழி	0.33 செண்ட்
100 குழி	1 மா
1 வேலி	6.61 ஏக்கர்
1 அடி	0.305 மீட்டர்
1 ஹெக்டர்	2 ஏக்கர் 47 செண்ட்
1 ஏக்கர்	10,000 ச.மீ.
1 ஏக்கர்	4046.82 ச.மீ.
1 ஏக்கர்	43,560 ச.அடிகள்
1 ஏக்கர்	100 செண்ட்
1 செண்ட்	40.5 ச.மீட்டர்
1 கிரவுண்டு	2,400 ச.அடிகள்
1 மீட்டர்	3.28 அடிகள்
1 அடி	12 இன்ச்
1 மைல்	1.5 கி.மீ.
1 மைல்	5,248 அடிகள்
1 கி.மீட்டர்	0.6214 மைல்
640 ஏக்கர்	1 சதுர மைல்

INDEX

S.No.	Chapter Name	Page No.
	Overview	1 - 3
1	Area and Population	4 - 17
2	Climate & Rainfall	18- 23
3	Agriculture	24 - 32
4	Irrigation	33 - 37
5	Animal Husbandry	38 - 44
6	Banking and Insurance	45 - 46
7	Co-Operation	47 - 48
8	Civil Supplies	49 - 52
9	Communications	53 - 55
10	Electricity	56 - 62
11	Education	63 - 69
12	Fisheries	70 - 72
13	Handloom	73 - 75
14	Handicrafts	76 - 80
15	Health & Family Welfare	81 - 84
16	Housing	85 - 87
17	Industries	88 - 94
18	Factories	95 - 95
19	Local bodies	96 - 100
20	Labour and Employment	101 - 102
21	Legal Service	103 - 112
22	Libraries	113 - 119
23	Mining & Quarrying	120 - 122
24	Manufacturing Sector	122 - 123
25	Medical Services	124 - 124
SL.No.	Chapter Name	Page No.

26	Motor Vehicles	125 - 127
27	Non-conventional Energy Generation	127 - 127
28	Police and Prisons	128 - 131
29	Public Health	131 - 132
30	Printing and Publications	133 - 134
31	Price Indices	135 - 138
32	Quality Control	139 - 140
33	Registration	141 - 142
34	Repair and Service	143 - 143
35	Restaurants and Hotels	144 - 145
36	Recreation and Cultural services	146 -148
37	Social Welfare	149 - 152
38	Sanitary Services	153 -153
39	Scientific and Research services	154 - 154
40	Storage Facilities	154 - 157
41	Textiles	158 - 159
42	Trade and Commerce	160 - 160
43	Transport	161 -172
44	Tourism	173 - 175
45	Vital Statistics	176 - 176
46	Voluntary Services	177 - 180
47	Water work and Supply	180 - 181
	Tourist Places of Attraction in Salem District	182 - 187
	Details of Dams and Reservoirs in Salem District	188 -190

OVERVIEW



Salem is the fourth largest city in Tamil Nadu. The city is surrounded by hills. The name Salem has been derived from the word "Sailam" meaning an area surrounded by mountains and it is also called as "Steel City" and "Mango City". History of Salem dates back to third century B.C. The city was a part of the Pandya, Pallava and Vijayanagara Empire. After the defeat of Tipu Sultan in the Third Anglo-Mysore war in 1792. The state Mysore's border was realigned, and the British formed the Salem District under Madras Presidency. There are numerous forts and temples within the city which date back to a previous era altogether.

Salem Municipality was formed on 1 November 1866. Salem Municipal Council celebrated its Centenary in 1966. Municipality was upgraded into a special grade

Municipality on 1 April 1979. The Centurion Municipality was declared as the Salem City Municipal Corporation from 1 June 1994. The date of formation of Salem district recognised as "**Salem Day**". The 154 years old Salem celebrates its birthday **every year on the 1st November**.

Salem is a Geologist's paradise and it is primarily an agricultural area specializing in fruit, coffee, cotton and peanuts and also rich in a variety of important minerals like Magnesite, Dunite, Bauxite, Limestone and Iron ore, Quartz, Feldspar and Soapstone, Granites etc. This is one of the major producers of traditional silver ankles, which are popular among women and it is also one of the major textile Centre in Tamil Nadu and Sago factories.

Location

Salem Municipal Council It is located at 11.67° N 78.14° E at an average elevation of 278m (972 ft). The district surrounded by hills, namely, Nagarmalai (North), Jarugumalai (South), Kanjamalai (West), Godumalai (South), Shervaroy Hills (Northeast), Kariyaperumal Hill (Southwestern).

Area

In TamilNadu, Salem district occupies 9th rank in its size and 5th rank with its population. The total geographical area of the district is 5245

Salem district was formed on 1 November 1866 and Sq.kms which comprising the Revenue divisions Salem, Attur, Mettur and Sangakiri. The district has 14 taluks and 20 blocks which include one tribal block and it consists of 33 Town Panchayats, 385 village panchayats and 655 Revenue Village.

Boundaries

The district bounded on the North by Dharmapuri district, on the west by Erode district, on the south by Namakkal district and the East by Viluppuram district



SALEM DISTRICT -SOCIO ECONOMIC INDICATORS 2020-21


1	Density of population per sq.km (as per census 2011)	665
2	% of Urban Population to total population (census 2011)	50.95
3	Sex Ratio (Number of females per 1000 of males)- 9census 2011)	954
4	% of Scheduled castes to total population (census 2011)	16.7
5	% of Scheduled tribes to total population(census 2011)	3.4
6	% of Literates among male population (census 2011)	80.24
7	% of Literates among female population (census 2011)	65.15
8	% of workers to total population (census 2011)	48.65
9	% of female workers to total population (census 2011)	15.46
10	% of Agriculture workers to total population (census 2011)	18.47
11	% of Net Area sown to Total Geographical Area	38.13
12	% of Area sown more than once to Net Area Sown	48.60
13	% of Net Area Irrigated to Net Area sown	39.63
14	% of Gross Area Irrigated to Gross Area sown	63.87
15	Per Capita Net Area sown (Hectare)	0.056
16	Bovine Population per square km	328
17	Workers in registered factories per lakh of population	439
18	Percentage of villages electrified	99.39
19	Per Capita annual consumption of E.B for domestic purpose (units)	336.63
20	Percentage of consumption of electricity by purpose	
	a. Domestic	84.42
	b. Commercial	19.37
	c. Industries	36.42
	d. Public lighting & Public works	9.09
	e. Agriculture	1.28
	f. Others	43.80
21	Length of Railway line per 1000 sq.km of area	39
22	Length of Surfaced roads per 1000 sq.km of area	2189
23	Number of Post Offices per lakh of population	10
24	Number of Public Call Offices per lakh of population	273
25	Number of Primary schools per lakh of population	41
26	Number of Middle schools per lakh of Population	12
27	Number of High schools per lakh of population	7
28	Number of Higher Sec. Schools per lakh of population	10
29	Number of Hospital beds per lakh of population	70
30	Number of Libraries per lakh of population	5

1. POPULATION



Composition of Population:

Sex Ratio:



One of the important characteristics of demography of population is sex ratio. The sex ratio is defined as the

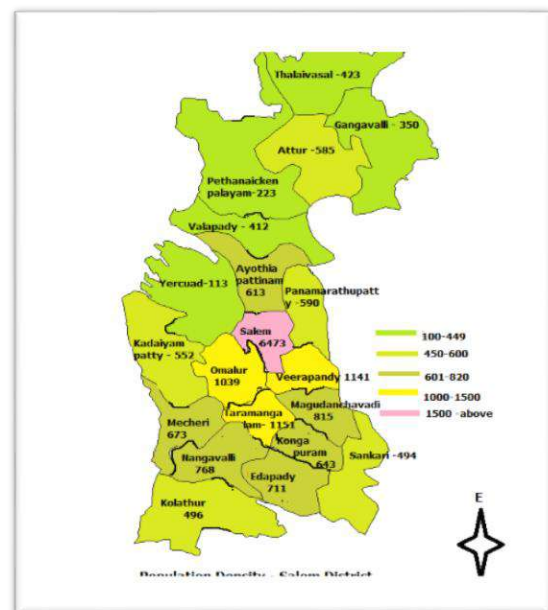
number of females per 1000 males in the population.

The observed results from the pictorial presentation, the sex ratio of the district shows the decreasing trend from the year 1911-1991 and slight increasing trend in the census year 2001 and 2011.

The lowest sex ratio noticed in the block Mecheri and the highest sex ratio is in the block Salem with 983 females per 1000 males (which includes Salem Corporation).

Density of Population:

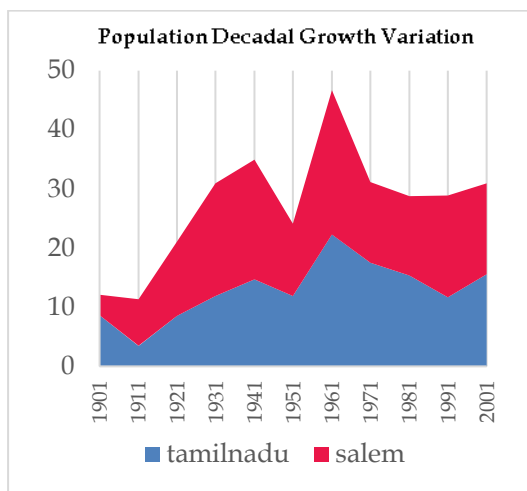
The density of the population is defined as average number of persons residing per square kilometer of area. The average density of the district is 665/sqft.



Growth of the population

The growth of population will have considerable impact on economic development, especially for Salem district. It necessitates meticulous planning for requirement of food-grains, housing, education, health and other infrastructure for leading better life. The people of the district

are predominantly residing in rural areas with 49.05% and the rest 50.95% are residing in Urban areas. During the decade the overall growth of total population 2001 and 2011 has become 15.4% a decrease of 1.8 percentage points from 17.2 percent for the period 1991-2001.

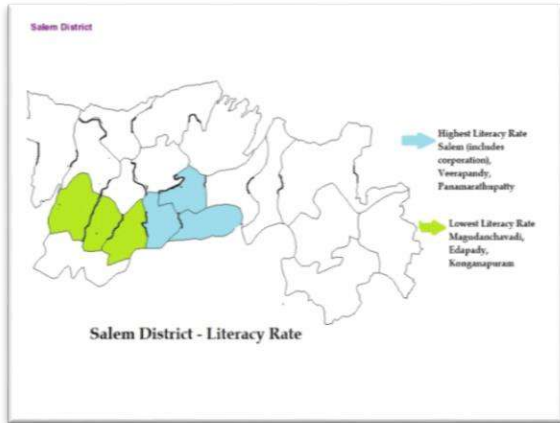


Literacy Rate

Literacy and level of education are the basic indicators of the level of developed achieved by a society. A person whose age is 7 years and above is able to read and write with understanding in any one language is defined as literate. The literacy rate is the percentage of literates in the total population excluding 0-6 year



of education are the basic indicators of the level of developed achieved by a society. A person whose age is 7 years and above is able to read and write with understanding in any one language is defined as literate. The literacy rate is the percentage of literates in the total population excluding 0-6 year of the district are 72.86% and the male literacy is 80.24%, the female literacy is 65.15%. The literacy gap between the education level of both gender is 15.09% at district level. In Salem district has been positioned 27th place compared with State TamilNadu. According to the census 2011, as many as 2885562 persons in the district are literate of these 1285107 of males and 1000455 of females. The overall literacy rates Salem district, the gender literacy gap is more in the blocks Konganapuram (21.42%), Magudanchavadi(19.15%), Edapady(18.72%), Kadayampatty(18.53%) and Yercaud (18.22%).



The highest literacy recorded in the block Salem (which includes the Salem Corporation). The block-wise literacy rate and the total male, female, rural and urban literacy rates are presented in the graphs shows hereunder.

Social Composition of Population:

The district population consists of Scheduled castes, Scheduled Tribes and others. Out of total population 3482056, 580512 are Scheduled caste population and 119507 are Scheduled Tribes population. Thalaivasal (30%), Ayothiapattinam (27.85%), Valapadi (24.06%) and Omalur (23.88%) consists of highest Scheduled Caste population and Yercuad (67.16%), Pethanaickenpalayam (26.25%) are consists of highest in Scheduled Tribes population.

Composition of Workers:

Workforce: Persons engaged in any economically gainful activity are considered as workers or work force.

According to Population Census 2011, total workforce of the district is 16.94 Lakhs.

Work Participation Rate: It is the percentage of economically gainful active persons to the total population.

Total workers include all main workers and marginal workers which constitute 16.94 lakhs in the district.

Cultivator: Cultivator is a person who is engaged as employer or worker in cultivation of certain crops on land owned by him or held by him for payment in money, kind and share. Cultivators include supervision or directions of cultivation. Total number of cultivators are 2.47 lakhs as per 2011 census.



Main Workers: Main workers are the persons who engaged in any economically gainful activity for 183 days or more in a year. There are 15.61 lakhs

Marginal Workers: Marginal workers

are persons engaged in any economically gainful activity for less than 183 days. As per census 2011, there are 13.31 lakhs marginal workers.

Agricultural Labourers: Agricultural labourers is a person working in



another person's land for wages in cash or kind. He has no risk of cultivation. Total number of agricultural labourers as per census

2011 in the district are 3.96 lakhs.

Household industry workers:

Household industry worker is a person who work for a major part in household industry. Household industry relates to production, processing, servicing, repairing or making and selling of goods. There are 1.33 lakhs persons engaged in household industry.

Other workers: Other worker who are engaged in the activities other than cultivation, agricultural labourer and household industry. There are as many as 7.85 lakh

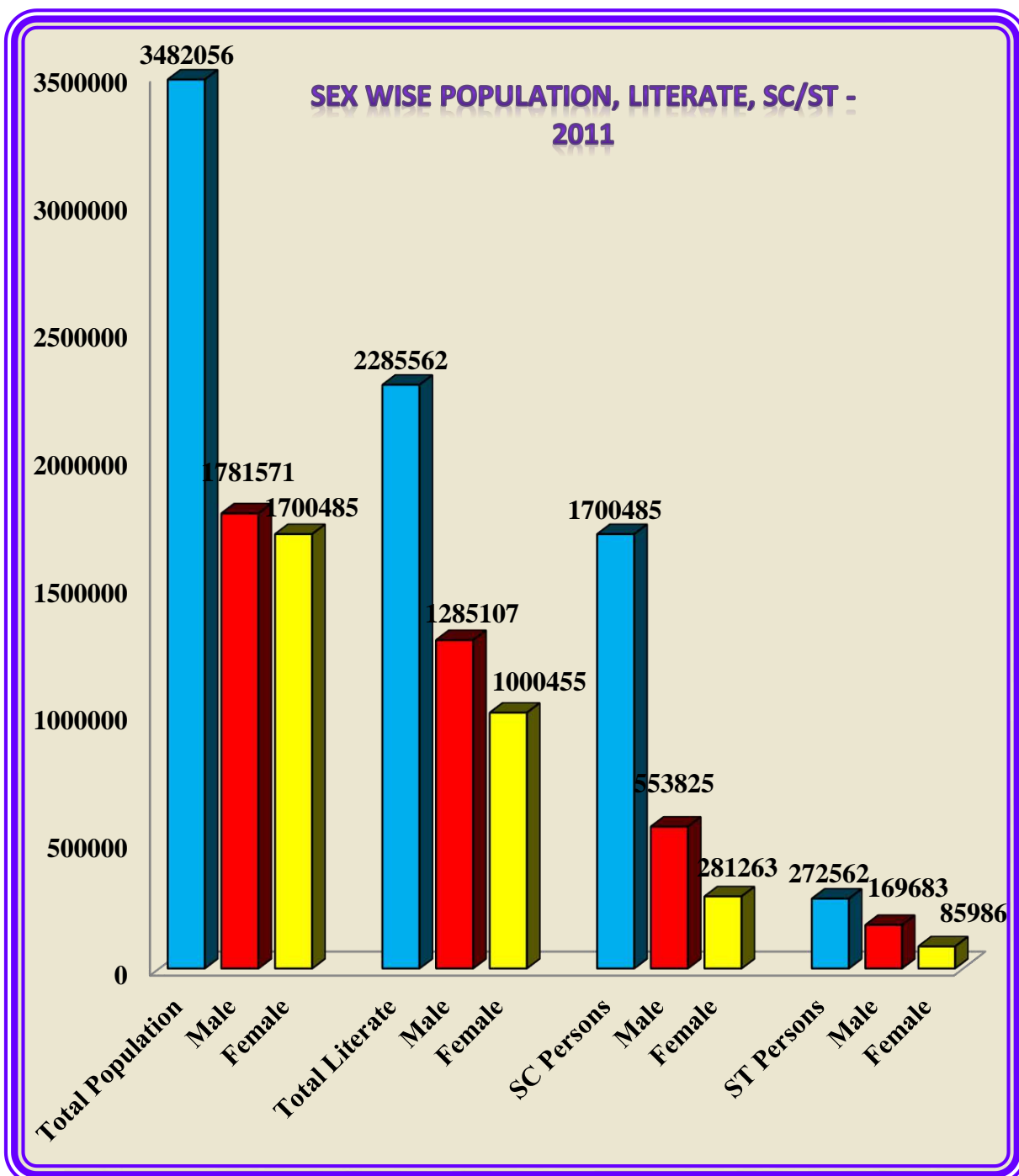
Non-worker: Non worker is a person who is not engaged in any gainful activity. There are 17.88 lakhs workers as per census 2011.

1.1	Area, Population, Literates. SCs and STs - Sex wise by Block
1.2	Block wise Projected Population from 2012 to 2020
1.3	Population by Broad Industrial Categories of workers
1.4	Population by Religion
1.5	Population by Age Groups
1.6	Population of the District - Decennial Growth
1.7	Salient Features of 2011 Census - Block and Municipality wise
1.8	Category wise Comparative Population for 2001 and 2011

1. AREA AND POPULATION
1.1 SALIENT FEATURES OF 2011 CENSUS - BLOCKWISE

Name of the Block	Area (Sq.K.m)	Population			Scheduled Castes			Scheduled Tribes			Literate		
		Persons	Male	Female	Persons	Male	Female	Persons	Male	Female	Persons	Male	Female
Salem	131.47	934400	471394	463006	118458	59290	59168	1593	804	789	700368	374229	326139
Veerapandi	130.59	153341	79404	73937	15921	8041	7880	293	148	145	97398	56215	41183
Panamarathupatti	115.75	115278	58567	56711	24598	12394	12204	6619	3321	3298	72341	41090	31251
Ayothiyapattanam	229.41	158089	79967	78122	44035	22133	21902	9473	4752	4721	102392	57470	44922
Valapadi	185.5	107047	54062	52985	25758	12935	12823	4871	2523	2348	69634	38823	30811
Yercaud	382.67	41869	21070	20799	5492	2669	2823	28118	14159	13959	22882	13162	9720
Penthanaickenpalayam	534.77	135104	67829	67275	27271	13672	13599	35681	17884	17797	80025	44910	35115
Attur	325.01	183838	92177	91661	42647	21408	21239	4932	2501	2431	128095	69956	58139
Thalaivasal	407.48	146650	74329	72321	45375	22828	22547	1263	685	578	94786	54048	40738
Gangavalli	272.203	126659	63424	63235	28607	14328	14279	10424	5293	5131	81957	45270	36687
Mecheri	195.7	124471	65808	58663	15794	8267	7527	63	37	26	76579	45719	30860
Kolathur	361.36	142019	72773	69246	24624	12341	12283	9362	4812	4550	90980	51713	39267
Nangavalli	220.09	153397	79866	73531	13974	7172	6802	78	39	39	98367	56576	41791
Omahur	205.23	221683	115654	106029	52941	27513	25428	369	175	194	138704	80670	58034
Tharamangalam	116.94	134840	71250	63590	8460	4374	4086	19	9	10	74432	44283	30149
Kadayampatty	237.97	137832	72018	65814	28799	14954	13845	4875	2573	2302	80768	47945	32823
Sankari	273.28	138369	70892	67477	27755	14315	13440	48	27	21	86425	49782	36643
Magudenchavadi	125.55	103414	54358	49056	10214	5491	4723	1001	530	471	62351	37144	25207
Edappady	198.89	146591	76160	70431	13282	6803	6479	205	73	132	84083	49854	34229
Konganaopuram	119.27	77165	40569	36596	9476	4854	4622	82	42	40	42995	26248	16747
Total	4769.13	3482056	1781571	1700485	583481	295782	287699	119369	60387	58982	2285562	1285107	1000455

AREA AND POPULATION

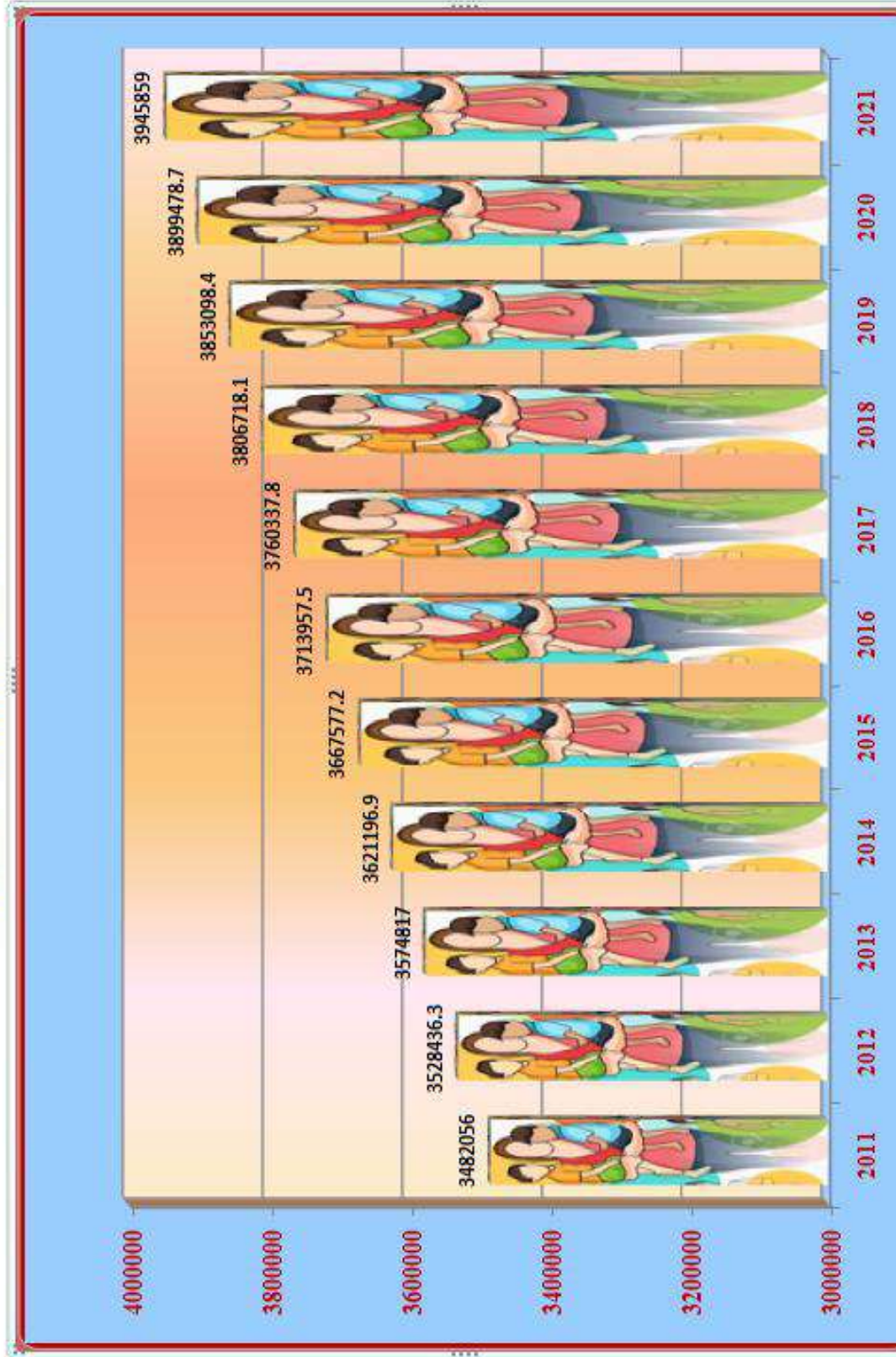


1.2 BLOCK WISE PROJECTED POPULATION FROM 2011 TO 2021

Name of the Block	Area (Sq.K.m)	2011	2012	2013	2014	2015	2016	2017	2018	2019	2020	2021
Salem	131.47	934400	955462	969204	985308	1001411	1017515	1033618	1049721	1065825	1081928	1098032
Veerapandi	130.59	153341	155398	157493	159576	161659	163742	165825	167908	169991	172074	174157
Panamarathupatti	115.75	115278	111173	114888	116081	117273	118466	119658	120851	122043	123236	124428
Ayothiyapattanam	229.41	158089	157719	160772	162722	164671	166620	168569	170518	172467	174416	176366
Valapadi	185.5	107047	108475	109343	110392	111441	112490	113539	114588	115637	116686	117735
Yercaud	382.67	41869	42969	42923	43246	43569	43892	44216	44539	44862	45186	45509
Penthanaickenpalayam	534.77	135104	135457	137574	139122	140670	142218	143766	145314	146862	148410	149958
Attur	325.01	183838	185256	187055	188731	190407	192083	193760	195436	197112	198788	200464
Thalaivasal	407.48	146650	147250	149251	150800	152348	153897	155446	156995	158544	160092	161641
Gangavalli	272.203	126659	127768	128700	129689	130678	131667	132656	133645	134634	135623	136613
Mecheri	195.7	124471	126849	128109	129729	131349	132970	134590	136211	137831	139451	141072
Kolathur	361.36	142019	144447	144783	145793	146804	147814	148825	149836	150846	151857	152867
Nangavalli	220.09	153397	156302	157452	159169	160885	162601	164317	166034	167750	169466	171182
Omatur	205.23	221683	223292	227764	231312	234861	238409	241957	245506	249054	252602	256150
Tharamangalam	116.94	134840	134911	139381	142432	145483	148534	151585	154636	157687	160737	163788
Kadayampatty	237.97	137832	138692	141179	143141	145103	147065	149027	150989	152951	154913	156875
Sankari	273.28	138369	140714	140945	141858	142771	143685	144598	145511	146424	147337	148250
Magudenchavadi	125.55	103414	105877	106254	107305	108355	109405	110455	111505	112556	113606	114656
Edappady	198.89	146591	148534	150477	152420	154363	156307	158250	160193	162136	164079	166022
Konganaopuram	119.27	77165	78261	79358	80454	81550	82647	83743	84839	85935	87032	88128
Total	4769.133	3482056	3528436	3574817	3621197	3667577	3713958	3760338	3806718	3853098	3899479	3945859

+

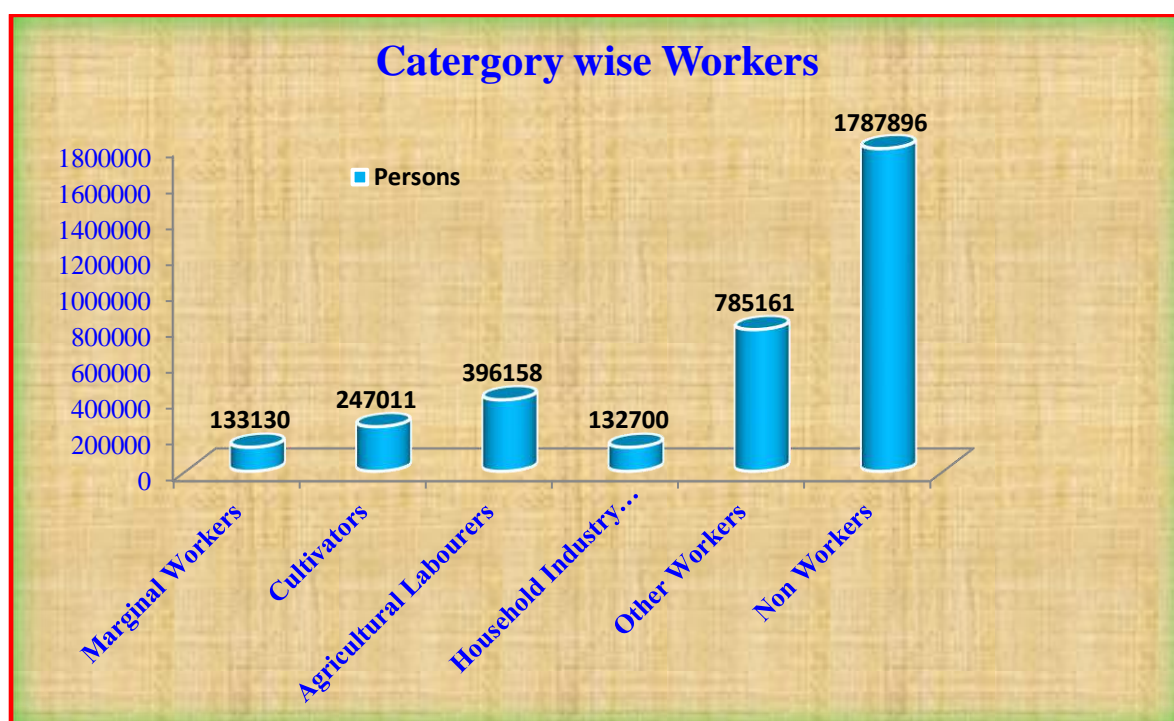
Projected Population from 2012 to 2021



1.3 POPULATION BY BROAD INDUSTRIAL CATEGORIES OF WORKERS

Sl. No	Industrial Category	Salem District		TamilNadu	
		Persons	% to total workers	Persons	% to total workers
1	Marginal Workers	133130	4.1	4942500	6.85
Main Workers					
	a. Cultivators	247011	7.6	4248457	5.89
	b. Agricultural Labourers	396158	12.2	9606547	13.31
	c. Household Industry Manufacturing, Processing, Serviceing and Repairs	132700	4.1	1364893	1.89
	d. Other Workers	785161	24.1	17664784	24.48
2	Non - Workers	1787896	51.3	39262329	54.43
	Total Population	3482056	100	72147030	100

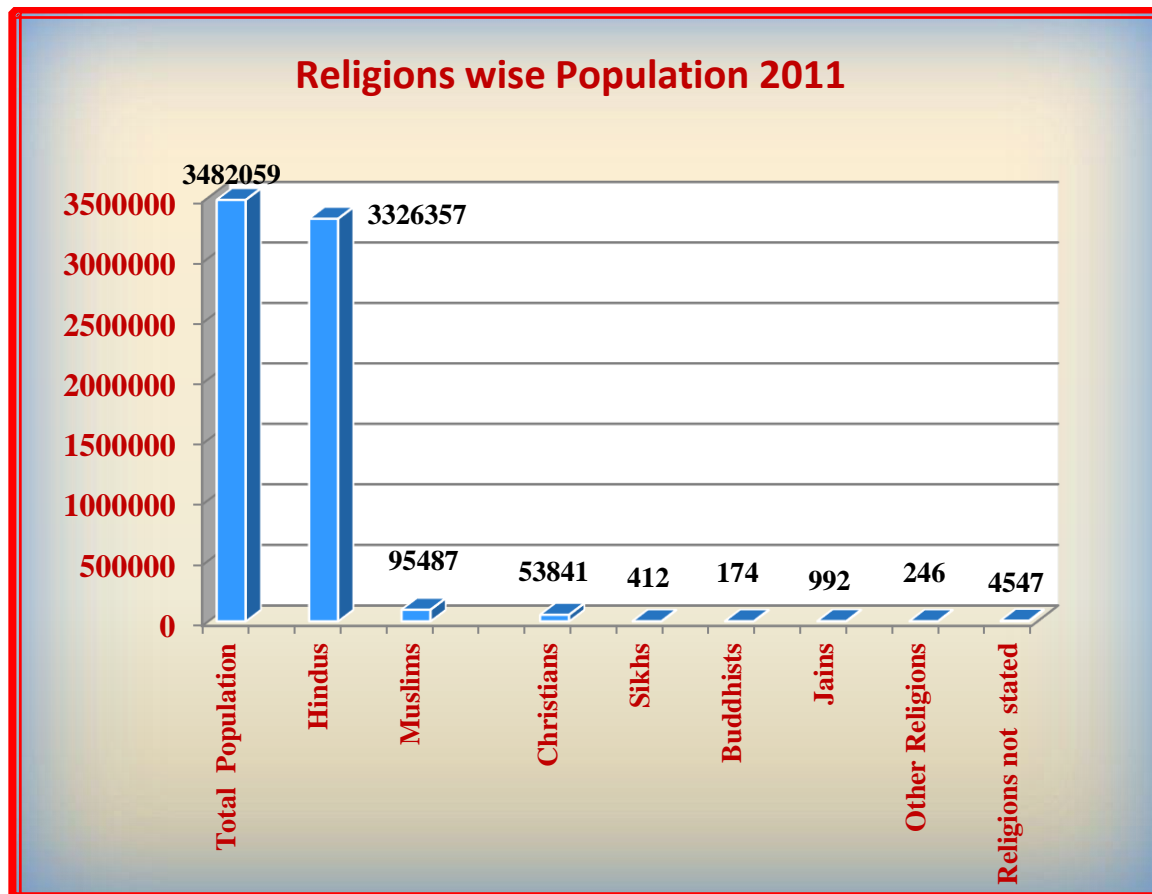
Source: Census of India 2011



1.4 POPULATION BY RELIGION

Sl. No	Religion	Persons in the District	Persons in Tamil Nadu	Persons in India	Percentage(%) to the total population		
					in the District	Tamil Nadu	All India
1	2	3	4	5	6	7	8
1	Hindus	3326357	63188168	966257353	95.53	87.58	79.80
2	Muslims	95487	4229479	172245158	2.74	5.86	14.23
3	Christians	53841	4418331	27819588	1.55	6.12	2.30
4	Sikhs	412	14601	20833116	0.01	0.02	1.72
5	Buddhists	174	11186	8442972	0.00	0.02	0.70
6	Jains	992	89265	4451753	0.03	0.12	0.37
7	Other Religions	246	7414	7937734	0.01	0.01	0.66
8	Religions not stated	4547	188586	2867303	0.13	0.26	0.24
Total Population		3482059	72147030	1210854977	100.0	100.0	100.0

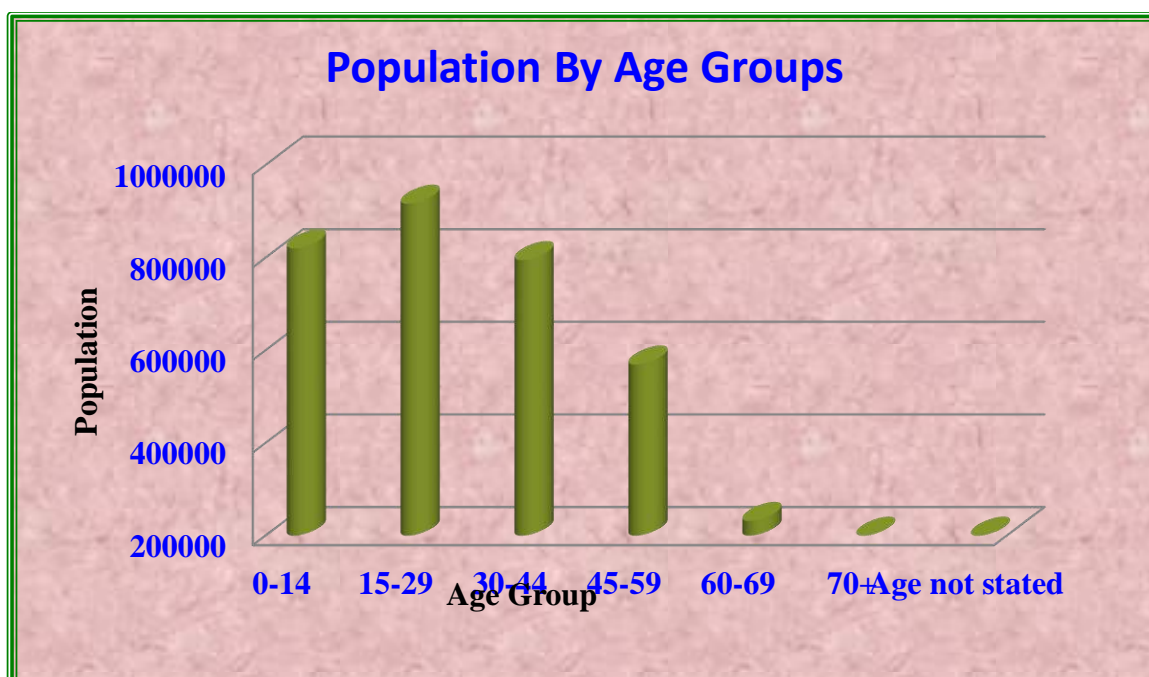
Source: Census of India 2011



1.5. POPULATION BY AGE GROUPS

Sl.No	Age Groups	Persons in District(in'00')	Persons in Tamil Nadu(in '00')	Percent to total in	
				District	Tamil Nadu
1	0-14	820594	17007503	23.57	23.57
2	15-29	916751	19329081	26.33	26.79
3	30-44	794926	16716225	22.83	23.17
4	45-59	569407	11517658	16.35	15.96
5	60-69	231635	4650978	6.65	6.45
6	70+	146805	2858780	4.22	3.96
7	Age not stated	1938	66805	0.06	0.09
Total Population		3482056	72147030	100.0	100.0

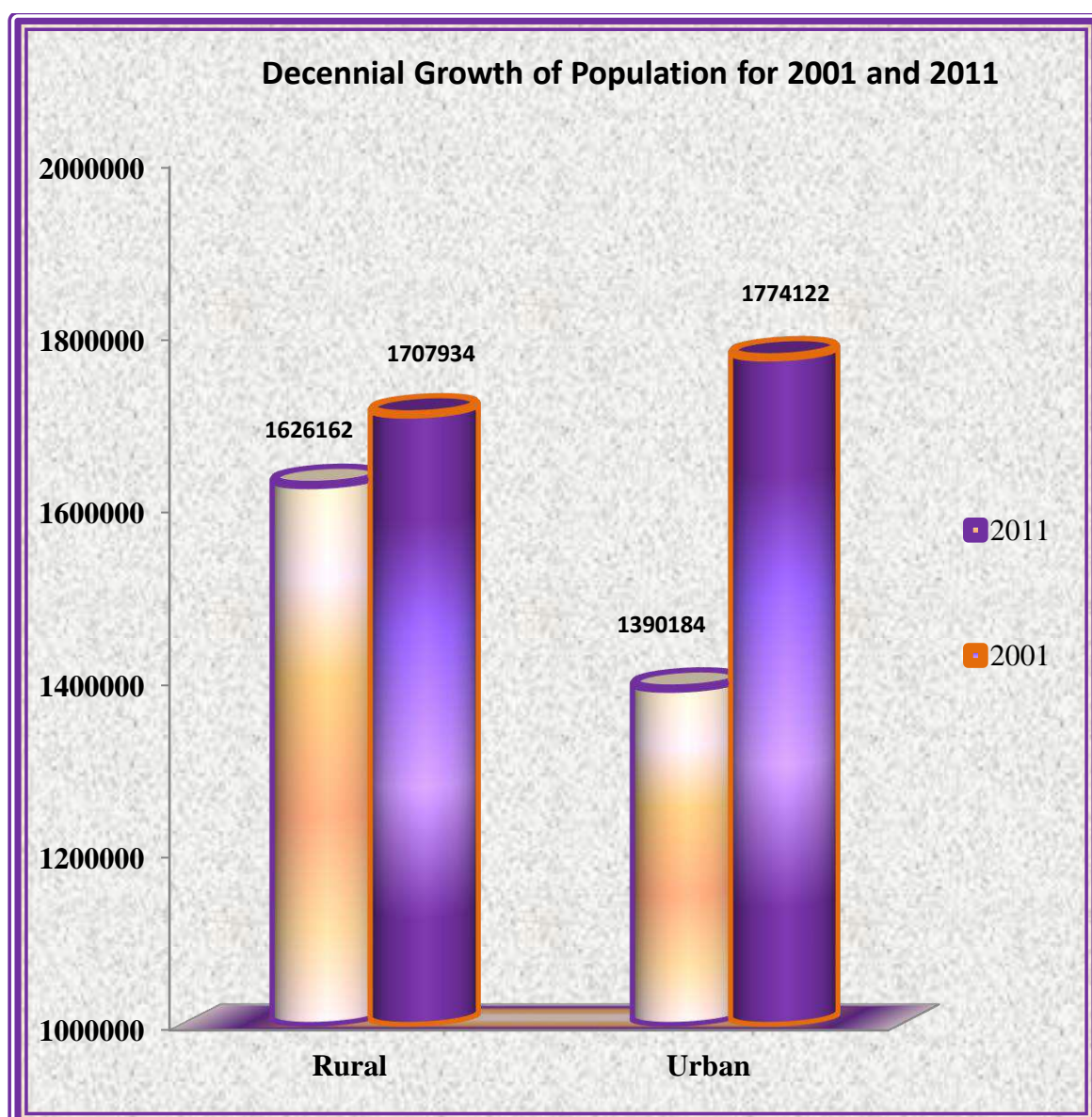
Source: Census of India 2011



1.6 POPULATION OF THE DISTRICT DECENNIAL GROWTH

<i>Region</i>	2001	2011	Percentage Variation Since Previous Census
Rural	1626162	1707934	5.0
Urban	1390184	1774122	27.6
<i>Total</i>	3016346	3482056	15.4

Source: Census of India 2001 & 2011



1.7. SALIENT FEATURES OF 2011 CENSUS – BLOCK WISE

Sl. No	Name of the Block/ Municipality	Density per Sq.Km.	Sex Ratio	Child Sex Ratio	Urban Population %	Rural Population %	Literacy rate among		S.C. Population in %	S.T. Population in %
							Male (%)	Female (%)		
1	Salem	6473	982	948	97.11	2.89	88.07	77.85	12.68	0.17
2	Veerapandi	1141	931	907	58.81	41.19	78.64	61.69	10.38	0.19
3	Panamarathupatti	590	968	939	50.28	49.72	78.06	61.11	21.34	5.74
4	Ayothiyapattanam	613	977	940	13.04	86.96	80.15	63.85	27.85	5.99
5	Valapadi	412	980	921	24.56	75.44	80.47	64.69	24.06	4.55
6	Yercaud	113	987	922	27.66	72.34	70.57	52.35	13.12	67.16
7	Penthanaickenpalayam	223	992	925	20.49	79.51	74.57	58.33	20.19	26.41
8	Attur	585	994	890	51.72	48.28	84.64	69.96	23.20	2.68
9	Thalaivasal	423	973	896	7.93	92.07	81.13	62.05	30.94	0.86
10	Gangavalli	350	997	865	44.26	55.74	79.97	64.22	22.59	8.23
11	Mecheri	673	891	918	20.63	79.37	77.24	58.39	12.69	0.05
12	Kolathur	496	952	898	46.16	53.84	78.07	62.08	17.34	6.59
13	Nangavalli	768	921	878	59.40	40.60	78.79	63.04	9.11	0.05
14	Omalur	1039	917	915	19.67	80.33	77.44	60.76	23.88	0.17
15	Tharamangalam	1151	892	888	35.09	64.91	69.72	53.15	6.27	0.01
16	Kadayampatty	552	914	931	8.96	91.04	74.38	55.85	20.89	3.54
17	Sankari	494	952	895	38.19	61.81	77.10	59.28	20.06	0.03
18	Magudanchavadi	815	902	920	55.69	44.31	76.01	56.86	7.01	0.97
19	Edappady	711	925	861	43.86	56.14	72.55	53.84	9.06	0.14
20	Konganaopuram	643	902	860	12.03	87.97	72.24	50.82	12.28	0.11
Salem District		665	954	916	50.95	49.05	80.24	65.15	16.67	3.43

Source: Census of India 2011

**1.8. CATEGORY WISE COMPARATIVE POPULATION FOR 2011 AND 2001
CENSUS**

Description	Salem		Tamil Nadu	
	2001	2011	2001	2011
Actual Population	30,16,346	3482056	62405679	72138958
Male	15,63,633	1781571	31400909	36158871
Female	14,52,713	1700485	31004770	35980087
Population Growth	17.2	15.44	11.7	15.6
Area Sq. KM	5220	5237	130058	130060
Density/km2	575	665	480	555
Sex Ratio (Per 1000)	929	954	987	996
Child Sex Ratio (0-6 Age)	851	916	942	916
Literates	1734442	2285562	40524545	52413116
Male Literates	1021772	1285107	22809662	28314595
Female Literates	712670	1000455	17714883	24098521
Average Literacy	65.1	72.9	73.5	80.1

Source: Census of India 2011



2. CLIMATE AND RAINFALL

Summer Season: It begins from March to the middle of June. The whole India experiences increase in temperature because of the summer solstice.

Rainy Season: Rainy season or South-west monsoon begins from the middle of June to September.

Autumn Season: Autumn season or northeast monsoon begins after rainy season from October to the middle of December. It is often called as the retreating season of monsoon which happened due to the gradual retreat of south-west monsoon.

Rainfall and temperature are two hands of any agriculture, industries and as well as growth of economic level of any country. In this, the precipitation plays a major role in improving the agriculture production and the ground water level which is the actual source we leave to the next generation. Salem district surrounded by hills and the landscape dotted with hillocks.

The season of India influenced by the two types of winds - one blows from the Arabic Sea and second is from the Bay of Bengal. The Indian meteorological department has divided the climate of India into four seasons.

Winter Season: The winter season begins from mid-November in northern India and stays till February.

Salem district receives the rain under the influence of both Southwest and Northeast monsoons. The Northeast monsoon chiefly contributes to the rainfall in the district. The normal rainfall over the district varies from about 800 mm to 1600mm.

2.1	Temperature at Selected Stations
2.2	Monthly Rainfall Data - Station wise
2.3	Monthly Rainfall For The District
2.4	Time Series Data of Rainfall by seasons

2. CLIMATE AND RAINFALL

2.1. TEMPERATURE AT SELECTED STATIONS (CELSIUS)

Name of the Station: Salem				Year: 2020-21		
Months	Mean Maximum		Mean Minimum		Humidity %	
	Normal	Actual	Normal	Actual	8.30 hrs.	17.30 hrs
April'20	36.9	38.0	25.1	25.1	72	38
May'20	36.8	39.1	25.5	26.5	70	40
June'20	34.9	36.2	24.4	25.1	75	50
July'20	33.4	33.4	23.6	23.6	84	62
August'20	33.2	33.2	23.4	23.7	83	58
September' 20	33.1	32.3	23.3	22.8	84	69
October'20	31.9	32.4	22.8	21.7	79	56
November'20	30.5	31.6	21.2	21.7	81	62
Dec'20	30.1	29.9	19.6	20.7	80	60
Jan'21	31.1	30.7	19.2	20.9	80	58
Feb'21	33.7	33.7	20.2	20.7	72	34
Mar'21	33.7	37.8	22.5	22.6	73	26

Source : Indian Meteorological Department

2.2. MONTHLY RAINFALL DATA -STATION WISE – YEAR - 2020-21

Station	Salem		Yercaud		Attur		Thammampatty		Mettur dam	
	Normal	Actual	Normal	Actual	Normal	Actual	Normal	Actual	Normal	Actual
SOUTH WEST MONSOON										
Jun'20	55.6	41.5	126.4	119.6	56.1	24.3	24.7	28.2	19.4	58.1
Jul'20	91.5	245	178.3	532.4	48.9	234.8	45.6	197.2	35.9	237.1
Aug'20	181.2	152.4	229.2	374.8	142.1	159.2	93.0	129	82.5	132
Sep'20	114.1	183.7	221.4	356.2	116.2	189	84.7	124	76.2	176.7
Total	442.4	622.6	755.3	1383	363.3	607.3	248.0	478.4	214.0	603.9
NORTH EAST MONSOON										
Oct'20	201.6	182.6	224	220.8	154	209.2	159.2	132	101.2	135
Nov'20	120.3	41.9	225.4	129.2	188.2	141.6	220.6	236	85.8	112.6
Dec'20	36.9	37.8	72.7	139.2	61.7	104.8	77.2	180	9.4	72.6
Total	358.8	262.3	522.1	489.2	403.9	455.6	457	548	196.4	320.2
WINTER PERIOD										
Jan'21	0.9	28.5	2.3	115.8	1.5	115.2	4.4	115	0.1	37
Feb'21	4.7	1.4	5.8	2	1.9	14.4	2.0	5	4.0	29.4
Total	5.6	29.9	8.1	117.8	3.4	129.6	6.4	120	4.1	66.4
HOT WEATHER PERIOD										
Mar'21	16.9	0	41.1	0	18.5	0	20.9	0	26	0
Apr'21	66.9	55.6	103.2	85.2	32.9	22.4	49.3	33	56.3	94.6
May'21	125.8	95.9	186.3	151	98.6	80.1	107.2	57	85.5	28
Total	209.6	151.5	330.6	236.2	150.0	102.5	177.4	90	167.8	122.6

Contd...

MONTHLY RAINFALL DATA- STATION WISE (Contd).

Station	Omalur		Sankagiri		Kullampatti		Pillukurichi	
	Normal	Actual	Normal	Actual	Normal	Actual	Normal	Actual
SOUTH WEST MONSOON								
Jun'20	51.7	33.4	34.8	36.5	41.2	17.2	33.7	52.4
Jul'20	65.7	218.8	56.3	173.1	59.7	128.8	45.0	114.2
Aug'20	150.4	108.8	131.1	50.2	138.5	96.7	246.7	60
Sep'20	147.3	221.8	71.3	173.1	117.3	126.7	68.6	205.2
Total	415.1	582.8	293.5	432.9	356.7	369.4	394.0	431.8
NORTH EAST MONSOON								
Oct'20	163.5	90.4	143.6	34.5	183	109.6	175.6	66.2
Nov'20	107.7	30.8	130.7	61.7	173.5	62.1	123.2	48.6
Dec'20	24.4	35.8	19.7	27.9	46.5	37.8	29.5	39.2
Total	295.6	157	294.0	124.1	413.0	209.5	328.3	154
WINTER PERIOD								
Jan'21	0	25.4	2.0	27.8	5.0	8.8	1.5	4.2
Feb'21	0.4	025.4	2.1	39	9.9	16.4	12.5	35.2
Total	0.4	50.8	4.1	66.8	14.9	25.2	14	39.4
HOT WEATHER PERIOD								
Mar'21	34	0	18.7	0	39.6	0	23.3	0
Apr'21	56.3	42.4	60.8	86.3	109.0	169.2	57	92.8
May'21	109.7	21.4	93.4	132.9	137.1	74.22	124.5	10
Total	200	63.8	172.9	219.2	285.7	243.42	204.8	102.8

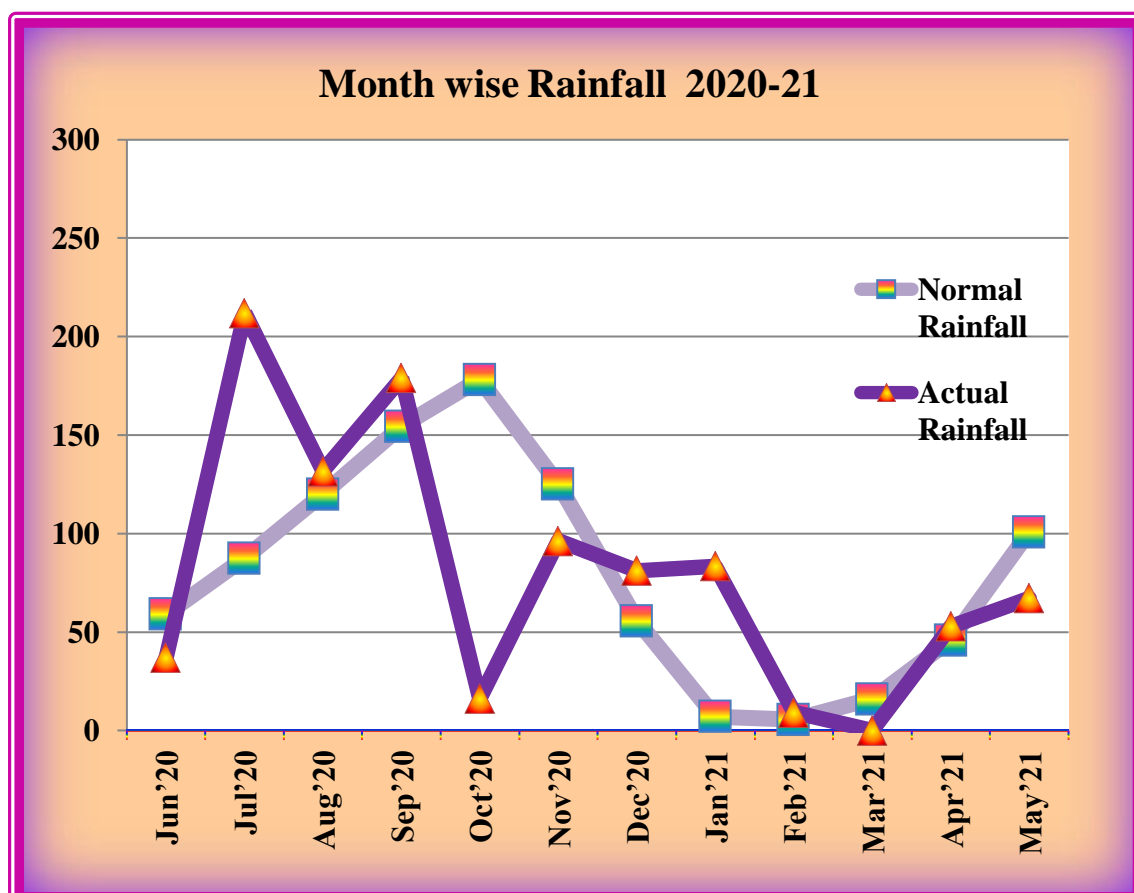
Source: Rain Fall Station Register concerned

2.3 MONTHLY RAINFALL FOR THE DISTRICT

Year : 2020-21 (in Millimeters)

Month	Normal Rainfall	Actual Rainfall	% Deviation
Jun'20	59.0	36.9	-37.5
Jul'20	87.5	212.0	142.3
Aug'20	120.0	131.7	9.7
Sep'20	154.5	179.1	15.9
Total (South West Monsoon)	421.0	559.7	32.9
Oct'20	178.3	16.2	-34.8
Nov'20	125.0	96.3	-23.0
Dec'20	55.7	81.1	45.6
Total (North East Monsoon)	359.0	293.6	-18.2
Jan'21	7.1	83.4	652.1
Feb'21	5.5	9.1	65.5
Total (Winter)	12.6	62.5	396.0
Mar'21	15.9	0	-100
Apr'21	45.9	52.80	15.0
May'21	100.8	67.20	-33.3
Total (Hot-Weather) Period)	162.6	120.0	-26.2
Whole Year Total	955.2	1035.8	8.4

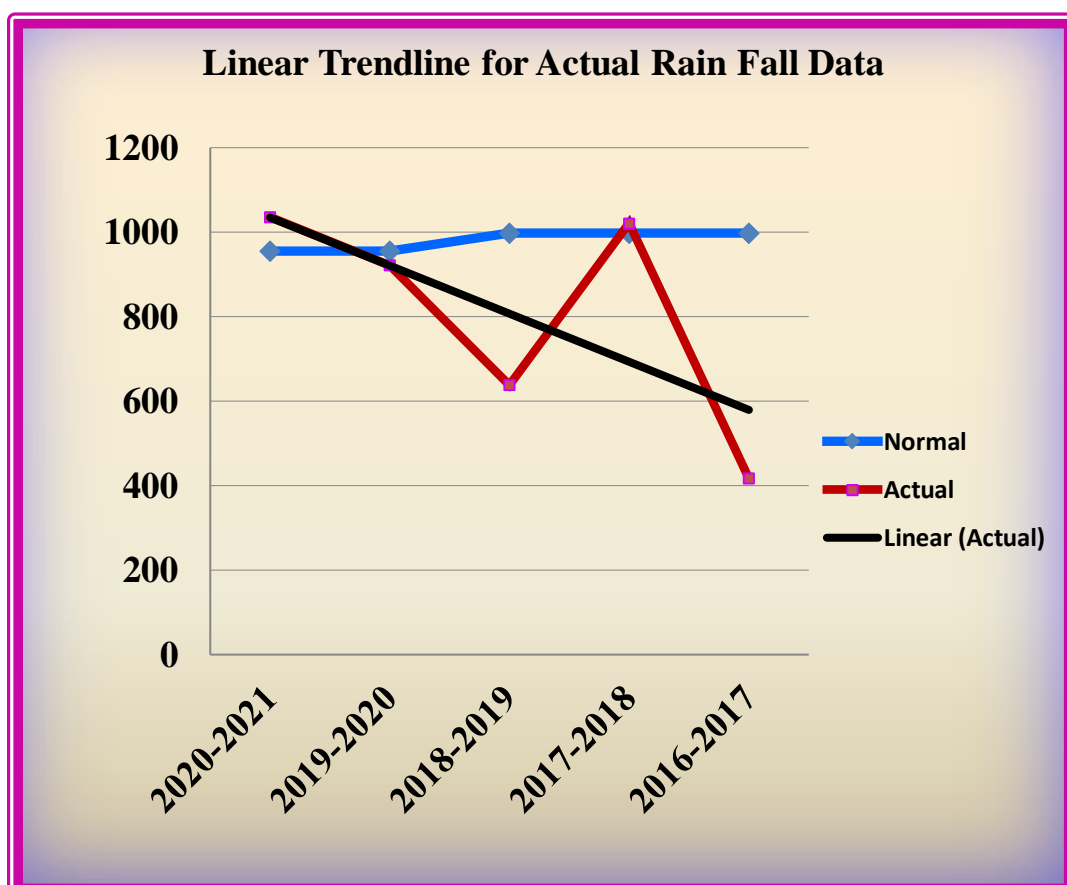
Source: Department of Economics and Statistics, Chennai.



2.4 . TIME SERIES DATA OF RAINFALL BY SEASONS (LAST 10 YEARS)

Year	South West Monsoon		North East Monsoon		Winter Season		Hot Weather Season		Total		% Deviation (+ or – or =) from a Normal
	Normal	Actual	Normal	Actual	Normal	Actual	Normal	Actual	Normal	Actual	
2011-2012	440.6	448.4	370.5	447.3	16.0	0.0	170.8	115.3	997.9	1011.0	1.3
2012-2013	440.6	441.0	370.5	275.2	16.0	13.0	170.8	70.1	997.9	799.3	-19.9
2013-2014	440.6	491.7	370.5	255.6	16.0	1.1	170.8	154.1	997.9	902.5	-9.6
2014-2015	440.6	369.8	370.5	332.5	16.0	22	170.8	277	997.9	1001.5	0.36
2015-2016	440.6	348.3	370.5	488	16.0	0	170.8	145.38	997.9	981.68	-1.62
2016-2017	440.6	213.72	370.5	54.08	16.0	10.8	170.8	138.36	997.9	416.96	-58.22
2017-2018	440.6	484.7	370.5	341.9	16.0	15.4	170.8	179.2	997.9	1021.2	2.33
2018-2019	440.6	330.6	370.5	187.6	16.0	6	170.8	114.4	997.9	638.6	- 35.93
2019-2020	421.0	492.1	359.0	315.2	12.6	1.1	162.6	113.6	955.2	922.0	-3.5
2020-2021	421.0	559.7	359.0	293.6	12.6	62.5	162.6	120.0	955.2	1035.8	8.4

Source: Department of Economics and Statistics, Chennai.





3.AGRICULTURAL STATISTICS

Agriculture plays a very important part in their economic life and is likely to do so for many decades. The contribution of agriculture to the gross domestic product generally exceeds 50%. A large portion of the population is sustained by agriculture. Agriculture is an important foreign exchange by producing locally those agricultural products now imported into the country. Agricultural Statistics is an aggregate of numerical information of different fields of agriculture and its economy. The different fields of agriculture would embrace food crops, commercial crops, livestock and livestock products and in the different fields of agricultural economy would cover all that is modern agricultural economics.

Agriculture continues to be the most predominant sector of the district economy, as 30 percent of

the population in the district engaged in Agriculture and allied activities for their livelihood. The district has an area of 520530 Ha with net cultivated area of around 220138 Ha Cholan, Tapioca, Maize, Cotton, Ragi, Pulses (**Cowpea, Redgram and Blackgram**), Sugarcane, Groundnut, Coconut, Tumeric, Arecanut, Coffee and Pepper are major crops in the district. Mango, Custard Apple, Moringa and Sapota are the important fruit crops and Tumeric and cotton are the major cash crops grown in the district. Tapioca is one of the most important crops of the district. The most important plants grown are KanvaliKizhangu Medicinal Coleus, Kadukkai, Aswaganda, Shatavri, Neem, Tulsi etc., Coleus Sands first place among TamilNadu and most preferred medicinal crop cultivated in the district.

Paddy: Paddy is a major important crop and the blocks Thalaivasal, Attur, Ayothiapattinam, Gangavalli and Sangakiri are major producer of Paddy.

Cholam/ Jowar: Cholam is highly concentrated in the blocks, PN Palayam, Kadayampattly, Omalur, Salem, Tharamangalam and Sangakiri.

Sugar Crops: Sugarcrops is high concentration found in the blocks, Omalur and Kadayampatty.

Fruits: The fruits cultivation high in the blocks, Kolathur and Yercaud.

Vegetables: The blocks Mecheri, Tharamangalam and Veerapandy are highly in cultivation of Veggies.

Cotton: The blocks Thalaivasal, Attur, Edapady, PNPalayam, Tharamangalam and Kolathur are high in cotton cultivation.

Oil Seeds: Oil seeds are high cultivated in the blocks Edapady, Nangavalli, Sangakiri, Konganapuram, Magudanchavadi and Veerapandy.

3.1	Soil Classification
3.2	Land Utilisation
3.3	Area and Production of Crops
3.4	Agricultural Machinery and Implements
3.5	Number and Area of Operational Land Holdings
3.6	Consumption of Chemical Fertilizers and Pesticides
3.7	Regulated Markets
3.8	Crop Insurance Scheme
3.9	Sericulture

3. AGRICULTURE

3.1 SOIL CLASSIFICATION

Year: 2020-21

Sl. No.	Type of Soil	Places in District
1.	Red Calcareous	Parts of Salem, Athur, Sankagiri, Mettur and Omalur taluks in Salem District
2.	Red Non Calcareous	Parts of Salem, Athur, Sankagiri, Mettur and Omalur taluks in Salem District
3.	Brown Soil Calcareous	Parts of Salem, Mettur and Omalur taluks in Salem District
4.	Red Collurial Calcareous	Parts of Salem, Sankagiri, Mettur, Omalur taluks in Salem District.
5.	Red Collurial Non Calcareous	Parts of Sankagiri and Mettur taluks in Salem District
6.	Black Soils	Parts of Salem, Athur, Sankagiri, Mettur and Omalur taluks in Salem District
7.	Alluvial Calcareous	Parts of Sankagiri and Mettur Taluks
8.	Brown soil Non Calcareous	Yercaud Taluk

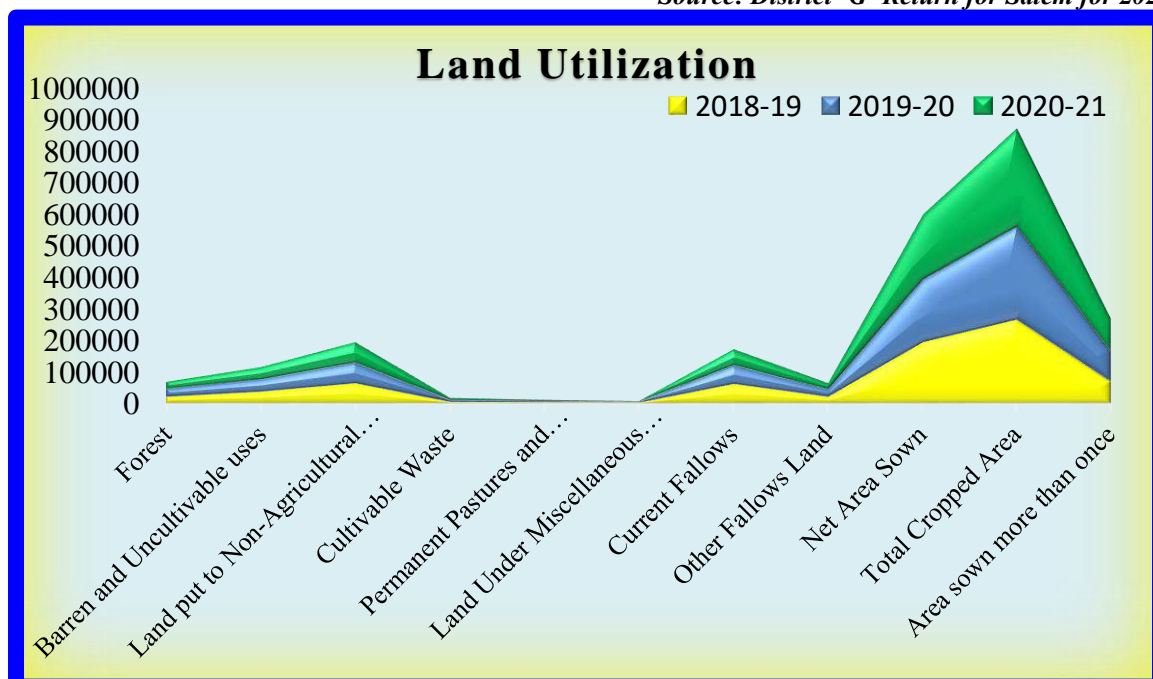
Source: Asst. Soil Chemist, Salem

3.2 LAND UTILISATION (AREA IN HECTARES)

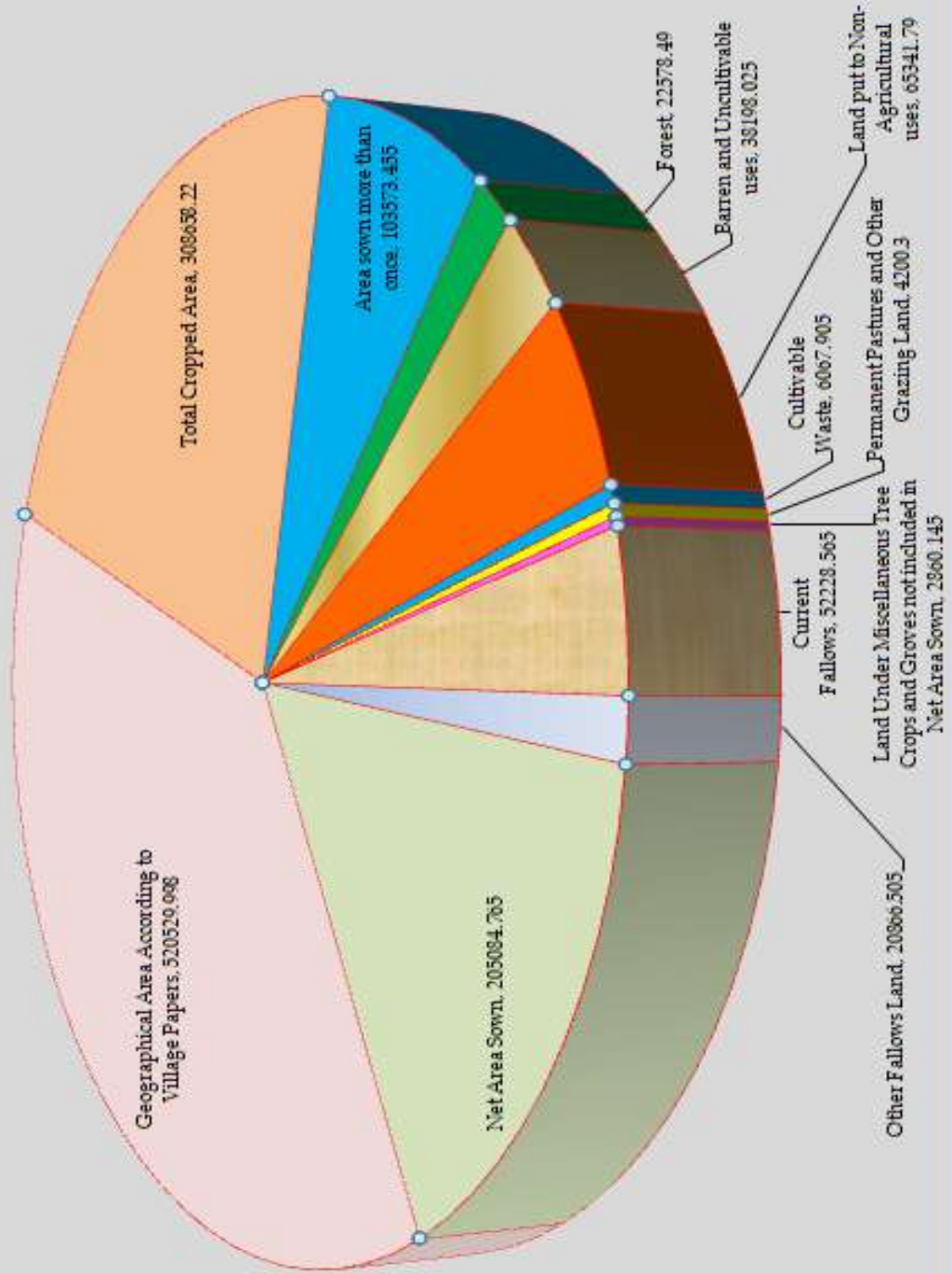
Year: 2020-21

Sl. NO.	Land Classification	2018-19	2019-20	2020-21
1	Forest	22578.490	22578.490	22578.490
2.	Barren and Uncultivable uses	38198.025	38198.025	38198.025
3.	Land put to Non-Agricultural uses	64452.243	65185.930	65341.790
4.	Cultivable Waste	6210.785	6141.400	6067.905
5.	Permanent Pastures and Other Grazing Land	4200.300	4200.300	4200.300
6.	Land Under Miscellaneous Tree Crops and Groves not included in Net Area Sown	2840.240	2841.925	2860.145
7.	Current Fallows	62589.167	57776.410	52228.565
8.	Other Fallows Land	21675.090	22016.635	20866.505
9.	Net Area Sown	194682.150	198487.375	205084.765
10	Reserve Forest	103103.508	103103.508	103103.508
11.	Geographical Area According to Village Papers	520529.998	520529.998	520529.998
12.	Total Cropped Area	264509.610	294955.390	308658.220
13.	Area sown more than once	69827.460	96468.015	103573.455

Source: District 'G' Return for Salem for 2020-21



LAND UTILISATION (AREA IN HECTARES)



3.3 AREA AND PRODUCTION OF CROPS

Sl. No	Crops		Area in hec. (2018-19)	Production in Tones (2018-19)	Productivity Kg./hec. (2018-19)	% to the total area sown	
1	FOOD GRAINS	Cereals & Millets	Paddy	9753	37371	NA	3.69
			Cholam	50605	57801	NA	19.13
			Cumbu	832	2129	NA	0.31
			Ragi	5144	14261	NA	1.94
			Maize	35226	358634	NA	
		Pulses	Red gram	1849	2517	NA	0.70
			Black gram	4887	3544	NA	1.85
			Green gram	11940	9814	NA	4.51
			Horse gram	5770	4545	NA	2.18
2	OIL SEEDS	Groundnut	19988	47195	NA	7.56	
		Gingelly	1185	612	NA	0.45	
3	OTHER CROPS	Sugarcane	5604	534518	NA	2.12	
		Cotton	9418	31778	NA	3.56	
		Tapioca	9440	282822	NA		

Source: Season Crop Report 2018-19, DES, Chennai

3.4. AGRICULTURAL MACHINERY AND IMPLEMENTS

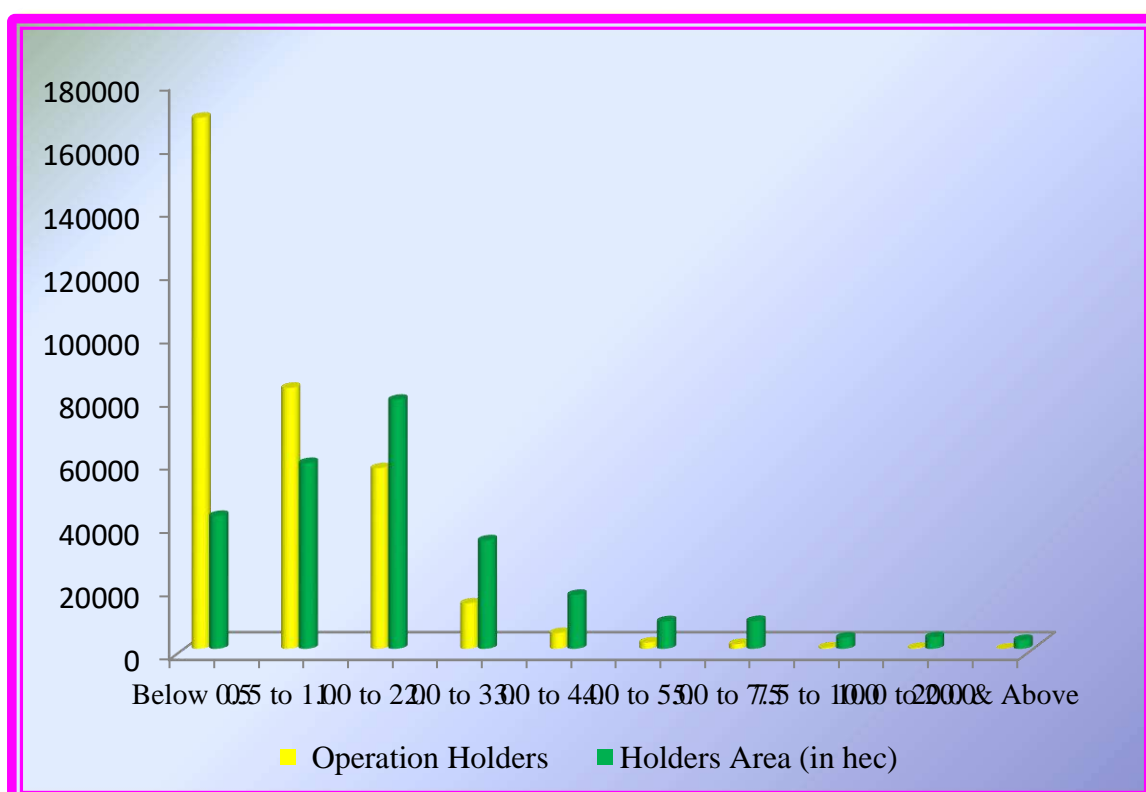
Sl. Number	Item	2011	
1	Ploughs	a) Wooden	214292
		b) Iron	5708
		c) Total	220000
2	Water Pumps for Irrigation Purpose	a) Worked by Oil Engine	29426
		b) Worked by Electric Power	119583
		c) Total	149009
3	Tractors	a) Government	91
		b) Private	3330
		c) Total	3421
4	Sugarcane Crushers	a) Worked by Power	740
		b) Worked by Bullocks	30
		c) Total	77
5	Oil Ghanis	a) 5 Kg. & above	--
		b) Less than 5 Kg.	--
		c) Total	--

Source: Based on Quinquennial Livestock Census

3.5 NUMBER AND AREA OF OPERATIONAL LAND HOLDINGS Year-2015-16 (Agricultural Census)

Size Class of Holding	Operation Holders				Holders Area (in hec)			
	S.C.	S.T.	Others	Total	S.C.	S.T.	Others	Total
1	2	3	4	5	6	7	8	9
Below 0.5	10163	7936	149638	167737	2791.093	2320.087	37152.52	42263.70
0.5 to 1.0	4344	6268	72036	82648	3036.05	4564.551	51343.56	58944.16
1.0 to 2.0	2291	4873	50173	57337	3063.611	6673.929	69122.94	78860.48
2.0 to 3.0	421	1149	12878	14448	993.362	2788.805	30727.73	34509.9
3.0 to 4.0	82	369	4569	5020	281.825	1270.795	15601.62	17154.24
4.0 to 5.0	32	162	1781	1975	141.52	723.04	7879.879	8744.44
5.0 to 7.5	12	114	1364	1490	70.145	687.835	8063.69	8821.67
7.5 to 10.0	5	51	360	416	42.79	430.5	3064.108	3537.4
10.0 to 20.0	3	27	239	269	36.48	409.615	3206.1	3652.19
20.0 & Above	0	4	60	64	0	111.25	2652.6	2763.85
Total	17353	20953	293098	331404	10456.88	19980.41	228814.7	259252.02

Source: Agriculture Census 2015-16



3.6 CONSUMPTION OF CHEMICAL FERTILISERS AND PESTICIDES

Year: 2020-21

Fertilizers (in '000' Tonne)					Pesticides		Urea ('000' Tonne)
Nitrogenous (N)	Phosphates' (P2 O5)	Potashic (K2 O)	NPK Complex	Total (NPK)	Dust (Kgs.)	Liquid (Lit.)	
(1)	(2)	(3)	(4)	(5)	(6)	(7)	(8)
23245	19407	12697	32196	55349	103008	118103	32.853

Source: Joint Director of Agriculture, Salem

3.7. REGULATED MARKETS

Year: 2020-21

S.No	Number of Regulated Markets	Number of Sub Regulated Markets	Quantity arrivals ('in M.T.') (Product wise)		Receipts (Product wise) Rs.in Lakhs
1	Salem	--	Sugarcane Jaggary	3661	14.22
2	Valappady	--	Cotton	488	2.65
3	Attur	--	Turmeric	311	1.98
4	Thalaivasal	--	Cotton	1273	3.77
5	Gangavalli	--	Groundnut	21	0.19
6	Thammampatti	--	Paddy	187	0.34
7	Karumandurai	--	Coconut	337	0.53
8	Sankagiri	--	Gingelly	0	0
9	Konganapuram	--	Cotton	10592	19.40
10	Kolathur	--	Groundnut	308	1.44
11	Mecheri	--	Coconut	14951	22.59
12	Omalur	--	Sugarcane jaggary	215	0.82
13	Kadayampatti	--	Coconut	1487	1.77
14	Edapadi	--	Cotton	1358	1.78
Total				35189	71.48

Source: Secretary, Salem Market Committee, Soolaimedu, Uthamacholapuram, Salem District

3.8. CROP INSURANCE SCHEME FOR THE FASALI YEAR 1430 (2020-21)

Year: 2020-21

Sl. Number	Name of the Crop	Number of Beneficiaries	Area in Hectare	Premium collected	Loan Amount Sanctioned
1	Paddy II	4	2.96	3615	241000
2	Turmeric	19	6.15	55950	1119000
3	Sugarcane	28	17.25	122500	2450000
TOTAL		51	26.36	182065	3810000

Source: Special Officer, Salem District Central Cooperative Bank, Salem.

3.9 SERICULTURE

Year: 2020-21

Name of the block	Area under Mulberry (Acres)	Production of Cocoons(Kgs)	Value of the cocoon (Rs)
Mechery	78.00	88654	2,83,69,280
Edapady	73.25	120655	3,86,09,600
Salem ®	57.50	84229	2,69,53,280
Salem (Ex)	166.50	139830	4,47,45,600
Attur	106.00	111965	3,58,28,800
Omalur	75.50	90145	2,88,46,400
Total	556.75	635478	20,33,52,960

Source: Asst. Director of Sericulture, Salem



4. IRRIGATION

Irrigation is the artificial application of water to the land or soil. It is used to assist in growing of agricultural crops, maintenance of landscapes, and re-vegetation of distributed soils in dry areas and during periods of inadequate rainfall. Irrigation is one of the most important critical inputs for enhancing the productivity that is required at different critical stages of plant growth. One cannot imagine

agriculture without irrigation. Major irrigation sources of the districts are canals, tanks, tube wells, dug wells, etc and irrigation is being done with the use of various techniques such as surface irrigation, localized irrigation, drip irrigation, sub-irrigation depending upon the availability of source, accessibility and others to increase the productivity of the crop grown.

4.1	Sources of water supply with Command Area – Block wise
4.2	Actual Area Irrigated (Net and Gross) by Source
4.3	Area Irrigated by Crops
4.4	Details of Dams, Tanks, Wells and Bore wells

4. IRRIGATION
4.1 . SOURCES OF WATER SUPPLY - TALUKWISE

Year: 2020-21

Sl. No	Name of the Taluk	Canals No's	Length (Km.)	Wells used for irrigation purpose only	Tube Wells	Wells used for Domestic Purpose only	Reservoirs	Tanks (Nos.)
1	Salem	-	-	6161	541	1854	-	13
2	Salem south	-	-	4353	0	2786	-	7
3	Salem west	-	-	3182	0	1740	-	2
4	Yercaud	-	-	0	0	143	-	0
5	Attur	-	-	10508	1141	4286	-	33
6	Gangavalli	8	1	10478	1081	1252	-	23
7	Mettur	3	106	10091	2178	4979	1	0
8	Omalur	4	23	8055	608	2856	-	75
9	Sankagiri	8	0	14442	3326	1586	-	54
10	Edapady	4	2	5633	3073	4398	-	87
11	Valappady	2	0	10109	4401	1321	-	36
12	Pethanaiken palayam	48	89	6346	1082	1494	-	155
13	Kadayam patti	2	12	6073	561	403	-	28
14	Thalaivasal	-	-	13314	2822	2425	-	33
Total		79	233	108745	20814	31523	1	546

Source: Salem District G-Return 2020-21

4.2 ACTUAL AREA IRRIGATED BY SOURCE (Area in Hectares)

Year: 2020-21

Source		Number	Area Irrigated		
			Net	Gross	
[1]		[2]	[3]	[4]	
Surface Water	Canals	Government Canals	89	4382.04	4782.04
		Private Canals	--	--	--
	Tanks	Large	--	--	--
		Small	--	--	--
	Flow Irrigation	Major & Medium	--	--	--
		Minor	--	--	--
	Lift Irrigation	Major & Medium	--	--	--
		Minor	--	--	--
	Ponds	Major & Medium	--	--	--
		Minor	--	--	--
	Other Sources	Lift irrigation	--	--	--
		Flow Irrigation	--	--	--
Ground Water	Public Wells		--	--	--
	Private Tube Wells / Bore Wells		20079	21339.46	32848.63
	Open Wells		104959	72645.94	120338.09
Total Area Irrigated			125045	98367.44	157968.76

Source: Salem District G - Return 2020-21

4.3. AREA IRRIGATED BY CROPS

Year: 2020-21

Sl.No	Crop	Area (Hectares.)
1	2	3
1.	Paddy	28348.885
2.	Cholam	16104.185
3.	Cumbu	165.200
4.	Ragi	2105.475
5.	Maize	25235.540
6.	Other Cereals	143.4
7.	Green Gram	253.950
8.	Red Gram	123.200
9.	Black Gram	1222.700
10.	Other Pulses	560.15
11.	Cotton	5254.220
12.	Chillies	1642.970
13.	Turmeric	3268.265
14.	Other Spices	2732.885
15.	Sugar Cane	4804.660
16.	Banana	2289.620
17.	Mango	4729.925
18.	Tapioca	8828.865
19.	Other Fruits &Vegetables	22268.55
20.	Groundnut	7184.765
21.	Gingelly	1415.120
22.	Sunflower	0.000
23.	Coconut	12585.705
24.	Other Oil Seeds	200.100
25.	Other crops	6497.42
Total Area irrigated		157968.755

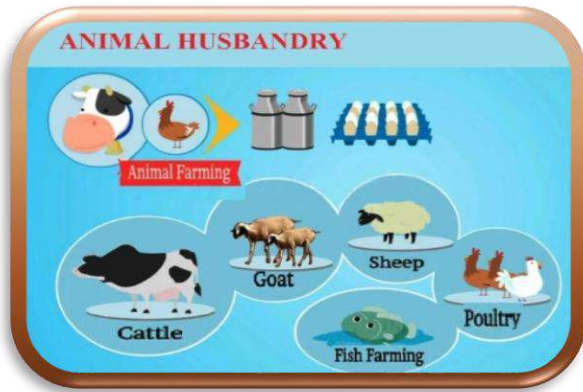
Source: Salem District G- Return for 2020-21

4.4 DETAILS OF DAMS, TANKS, WELLS AND BORE WELLS

Year: 2020-21

Sl. No	Name of the Taluk	Dams					Tanks				Number of Wells in use	Number of Bore wells
		Catchments area	Water spread area	Height	Capacity	Length of canals	Water spread area	Capacity	Height	Length of canals		
1	2	3	4	5	6	7	8	9	10	11	12	13
1.	Salem	890	-	-	-	-	690	-	-	-	6161	541
2	Salem South	-	-	-	-	-	-	-	-	-	4353	0
3	Salem west	-	-	-	-	-	-	-	-	-	3182	0
4	Yercaud	-	-	-	-	-	-	-	-	-	0	0
5	Attur	765	-	-	-	-	514	-	-	-	11649	1141
6	Gangavalli	-	-	-	-	-	150	-	-	-	10478	1081
7	Omalur	-	-	-	-	-	420	-	-	-	8663	608
8	Mettur	632	-	-	-	-	426	-	-	-	12637	2178
9	Sankagiri	3784	-	-	-	-	430	-	-	-	14442	3326
10	Edapady	1712	-	-	-	-	102	-	-	-	7923	2290
11	Valappady	719	-	-	-	-	450	-	-	-	14724	4615
12	PN.Patti	-	-	-	-	-	4092	-	-	-	6346	1082
13	Kadayampatti	-	-	-	-	-	-	-	-	-	6634	561
14	Thalaivasal	-	-	-	-	-	-	-	-	-	16136	2822
	Total	8502	-	-	-	-	7274	-	-	-	126142	20245

Source: Salem District G-return 2020-21



Livestock plays an important role in the economy, especially in the rural areas. Apart from agriculture many rural youths are eking their livelihood in dairy, rearing sheep, goat and pig etc., The prosperity of Agriculture obviously depends upon its Livestock population. They are not only helping the farmer in agricultural operations and also helping more in conserving soil health and paving path for healthy crops and conservation of moisture.

Animal Husbandry sector consists of bovine, ovine, pig and poultry population. Bovine population is further classified into cattle and buffaloes and ovine population into sheep and goat. The farmers in Salem maintain mixed

farming system i.e. a combination of crop of livestock where the output

5.ANIMAL HUSBANDARY

of one enterprise becomes the input of another enterprise thereby realize the resource efficiency. The livestock serve the farmers in getting incremental income, Employment, Food, Social security and dung.

A large number of farmers in this district depend on animal husbandry for their livelihood. In addition to supplying milk, meat, eggs, wool and hides, animals, mainly bullocks, are the major source of power for both farmers and dryer. Moreover, livestock sector provides supplementary employment and sustainable source of income to many small and marginal farmers.

In Salem district, the population of livestock is 71.69 lakhs and breedable population of Cattle (61.11 lakhs), Buffalo (46420), Sheep (3.37 lakhs) and Goat (5.57 lakhs) of the total population.

5.1	Livestock Population
5.2	Number of Veterinary Hospitals
5.3	Veterinary Institutions and Animals treated - Block wise
5.4	Diary Development
5.5	Poultry Development
5.6	Fisheries Development and Production

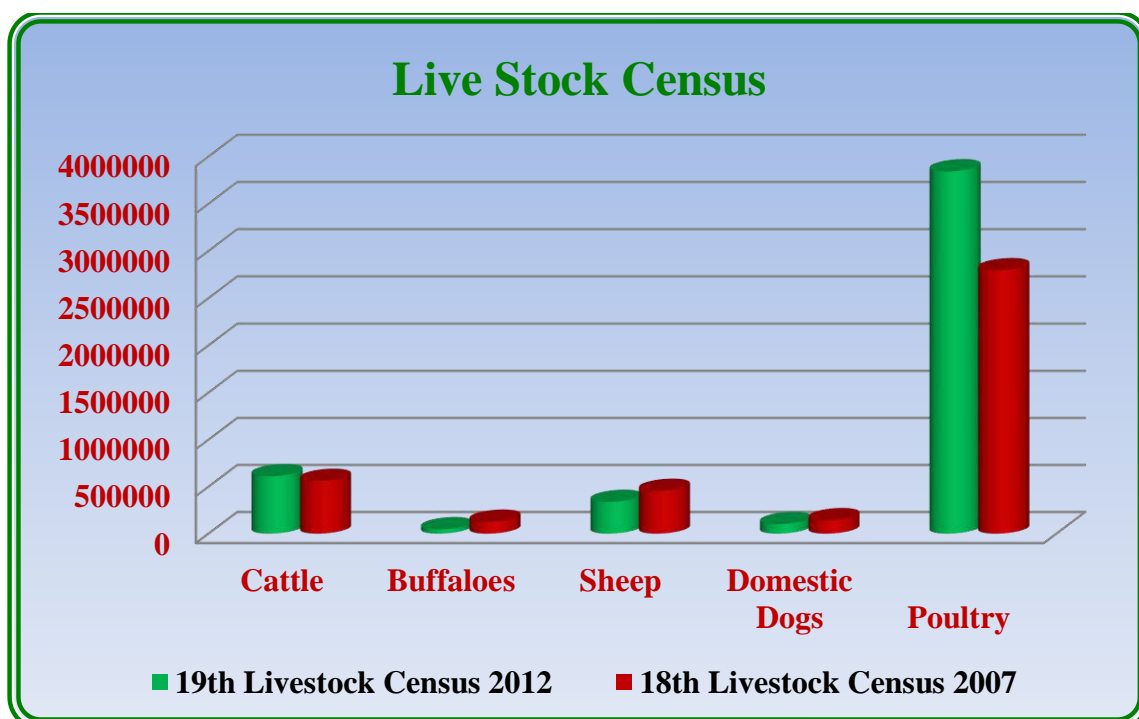
5. ANIMAL HUSBANDRY

5.1 LIVESTOCK POPULATION

Year 2020-21

Sl. No	Classification	Numbers
1	Cattle Exotic/ cross breed Indigenous	611161
2	Buffaloes	46420
3	Sheep	337733
4	Goats	557541
5	Horses	144
6	Pigs	7622
7	Mules	0
8	Camels	0
9	Donkeys	38
10	Domestic Dogs	101217
11	Rabbits	1488
Total Animals		1663364
	Poultry	6235244
Total lives Stock		7898608

Source: Joint Director of Animal Husbandry, Salem



5.3 NUMBER OF VETERINARY HOSPITALS 2020-21

Sl. Number	Name of the Block	Number of	
		Government Hospitals	Private Hospitals
1	2	3	4
1.	Veerapandy	1	--
2.	Yercaud	1	--
3.	Attur	1	--
4.	Edapady	1	--
5.	Omalar	1	--
6.	Kolathur(Mettur)	1	--
7.	Vazhapady	1	--
	Total	7	--

Source: Joint Director of Animal Husbandry, Salem

5.2 VETERINARY INSTITUTIONS AND ANIMALS TREATED - BLOCKWISE

Year: 2020-21

Sl. Number	Name of the Block	Veterinary Institutions				Sub-centres	Other Units		Animals treated	Castration performed
		Polyclinic	Hospitals	Dispensaries	Clinician Centres		animal disease investigation	Mobile units		
1	2	3	4	5	6	7	8	9	10	11
1	Salem	1		7		1	1	1	2484390	62277
2	Veerapandy		1	8		1				
3	P.N.Patty			9						
4	A.Pattanam			11		1				
5	Valappady		1	7				1		
6	P.N.Palayam			11				1		
7	Attur		1	10						
8	Gangavalli			9				1		
9	Thalaivasal			13		2		1		
10	Yercaud		1	3						
11	Omalur		1	7		1		1		
12	Tharamangalam			5						
13	Kadaiyampatty			5		2				
14	Mecheri			5		1				
15	Nangavalli			6						
16	Kolathur		1	6						
17	Edapady		1	7						
18	Konganapuram			4						
19	Sankagiri			10						
20	Magundanchavadi			6						
<i>Total</i>		1	7	149		9	1	7		

Source: Joint Director of Animal Husbandry, Salem

5.4 DAIRY DEVELOPMENT

Year: 2020-21

Name of the Block/Urban Town	Name and address of milk societies	Quantity of milk produced (In Litres)	Value of milk produced (In Rs.)
Salem		4700190	148479002.1
Veerapandy		7034875	222231701.3
Panamarathupati		1774368	56052285.12
A.Pattanam		10732872	339051426.5
Valappady		12129663	383176054.2
Yercaud		0	0
Attur		26876043	849014198
Penthanaickenpalayam		14478723	457382859.6
Gangavalli		18120974	572441568.7
Thalaivasal		34088547	1076857200
Omalur		8578155	270983916.5
Kadaiyampatty		9153141	289147724.2
Tharamangalam		4377834	138295776.1
Mecheri		10345074	326800887.7
Nangavalli		4730925	149449920.8
Kolathur		8722074	275530317.7
Sankagiri		4149100	131070069
Magundanchavadi		2353704	74353509.36
Edapady		5998143	189481337.4
Konganapuram		1452426	45882137.34
Others (Mallasamuthiram, Nallampalli)		438171	13841821.89
Salem District	The Salem Dist. Co-operative Milk Producers Union Ltd Salem (712 Societies)	19,02,35,002 litres	600,95,23,713/-

Source: General Manager, Salem District Co-op. Milk Producers' Union Ltd, Sithanoor, Thalavaipatty, Salem-636302

5.5 POULTRY DEVELOPMENT

Year: 2020-21

Sl.No.	Name of the Block	Broiler (Nos.)	Layer (Nos.)
1	Salem	1609	2780
2	Veerapandy	0	0
3	Panamarathupatti	30000	4000
4	Ayothiyapattanam	159450	226300
5	Valappady	50000	180000
6	Yercaud	410300	159889
7	Attur	183160	110000
8	Pethanaickenpalyam	54795	0
9	Gangavalli	19000	2884675
10	Thalaivasal	0	0
11	Omalur	158700	0
12	Kadaiyampatty	28000	20000
13	Tharamangalam	33000	13540
14	Mecheri	118000	120000
15	Nangavalli	17381	75000
16	Kolathur	430	12415
17	Sankagiri	8000	20000
18	Magundanchavadi	0	0
19	Edapady	6500	10200
20	Konganapuram	7000	0
	Total	1285325	3838799

Source: J.D, Animal Husbandry, Salem District.

5.6. FISHERIES DEVELOPMENT AND PRODUCTION

Year: 2020-21

Name and Address of Fishing centres	Inland Fish Catch (Tonne)	Marine Fish Catch (Tonne)	Number of Fisherman engaged
Salem	321.45	-	631
Veerapandy	278.00	-	113
P.N.patty	243.00	-	82
A.Pattanam	202.00	-	94
Valappady	225.00	-	202
Yercaud	136.00	-	28
Attur	386.00	-	365
P.N.Palayam	171.14	-	245
Gangavalli	296.43	-	165
Thalaivasal	237.19	-	136
Omalur	685.34	-	118
Kadaiyampatty	196.00	-	202
Tharamangalam	157.00	-	93
Mecheri	1812.15	-	1063
Nangavalli	683.36	-	1400
Kolathur	1957.292	-	2137
Sankagiri	541.00	-	364
Magudanchavadi	173.00	-	153
Edapady	385.00	-	1014
Konganapuram	184.00	-	715
District Total	9270.352	-	9320

Source: A.D Fisheries Department, Mettur.

6. BANKING AND INSURANCE

6.1. NUMBER OF COMMERCIAL BANKS

Year: 2020-21

Items	Number of Branches	Deposits (Rs.in '000')	Advances (Rs.in '000')	Credit Deposit Ratio (%)
1		2	3	4
Public Sector Banks	229	16,98,63,106	14,84,14,372	87.37
Private Sector Banks	136	8,47,15,336	11,04,04,674	130.32
RRBs	31	3,95,13,702	1,06,68,733	27.00
SDCCB	45	1,84,03,036	1,27,20,435	69.12
T.I.I.C	-	-	-	-

Source: Lead Bank salem (Indian Bank)

6.2 INSURANCE SCHEMES

Year: 2020-21

Name of the Insurance	Number of Branches	Policies Issued	Sum Assured (In crores)	Number of Beneficiaries	Amount paid as compensation (in Crores)
1	2	3	4	5	6
1. L.I.C.	18	116545	3589.37	5611	90.76
2. New India Assurance	6	40045	500	5000	17.16
3. United India Insurance Co. Ltd	6	48300	953	63500	38.5
4. Oriental Insurance	4	16344	--	661	805.33
5. RPLI, Salem East Division	275	2705	46.12	90	0.794
6. RPLI, Salem West Division	247	2122	38.38	33	0.32
7. PLI Salem East	275	856	55.20	14	0.419
8. PLI Salem West	247	393	24.86	13	0.54

Source: Concerned Insurance companies and Supdt oPosts, Salem (east and west) Divisions, Salem.

7.COOPERATION



A co-operative bank is a financial entity which belongs to its members, who are at the same time the owners and the customers of their bank. It is often established by people belonging to the same local or professional community having a common interest. It is formed to promote the upliftment of financially weaker sections of the society and to protect them from the clutches of money lenders who provide loans at an unreasonably high-interest rate to the needy. The co-operative structure is designed on the principles of cooperation, mutual help, democratic decision making and open membership. It follows the principle of 'one

shareholder, one vote' and 'no profit, no loss'.

Cooperatives Banks are registered under the Cooperative Societies Act, 1912. These are regulated by the Reserve Bank of India and National Bank for Agriculture and Rural Development (NABARD) under the Banking Regulation Act, 1949 and Banking Laws (Application to Cooperative Societies) Act, 1965.

The co-operative banking structure in India is divided into five categories such as, Primary Co-operative Credit Society, Central Co-operative banks, State Co-operative banks, Land Development banks and Urban Co-operative Banks.

7.1

Co-Operative Societies

7. CO-OPERATION
7.1 COOPERATIVE SOCIETIES (year 2020-21)

Sl. No.	Type of Societies	Number of Societies	Member ship	Share Capital	Working Capital	Out standing	Overdue	Number of Employees
1	SDCCB	1	1977	118.84	4401.25	2466.24	87.64	463
2	Salem District Consumer Co-op wholesale Stores	1	1789	8.33	227.17	0.00	0	204
3	Salem Dt Co-Op Union	1	1345	0.00	0.00	0.00	0	3
4	Salem Dist. Co-Op Printing Press	1	1448	11.96	528.09	39.44	1.64	5
5	PCARD Bank	6	50208	277.33	3961.19	3887.97	426.05	19
6	Co-op Urban banks	8	224531	2031.50	78822.39	54354.42	3758.11	242
7	UCCS	5	18286	202.54	22484.30	14313.78	1463.41	83
8	CMS	2	89251	20.51	4496.11	4952.26	278.45	176
9	LAMPS	5	36876	598.84	4959.79	4986.28	413.69	35
10	PACCS	203	641734	15907.48	205146.37	172193.04	20360.14	1474
11	ECS	98	69869	16424.54	107494.13	121974.64	3108.05	118
12	Primary Co-op Stores	6	14316	4.06	118.38	0.00	0	33
13	Employees Co op Stores	9	10650	38.88	192.88	63.12	2.83	45
14	LCCS	2	379	20.99	251.32	336.31	25.04	2
15	Lift Irrigation Co- operative Society	1	579	4.26	18.79	0.00	0	1
17	Vegetable Crowers Marketing Societies	0	0	0.00	0.0	0.00	0	0
18	Students Co-op Stores	12	5557	2.62	84.43	0.00	0	2
19	Semi Model Co-op Stores	0	0	0.00	0.00	0.00	0	0
Total		361	1168795	35672.68	433186.59	379567.5	29925.05	2905

Source: Joint Register Co-operative Societies



8.CIVIL SUPPLIES

Public distribution system (PDS) is a poverty alleviation programme and contributes towards the social welfare of the people. Essential commodities like rice, wheat, sugar, kerosene and the like are supplied to the people under the PDS at reasonable prices. PDS is a

boon to the people living below the poverty line. PDS is the primary social welfare and antipoverty programme of the Government of India. Distribution of the essential commodities is regulated by the family card system. The TamilNadu Civil Supplies Corporation procures and stocks the essential commodities in advance in a network of owned and hired buffer and operational godowns right up to taluk levels.

8.1	Number of Fair Price Shops
8.2	Quantum of Essential Commodities distributed and their retail prices
8.3	Number of Ration Cards (Rural and Urban)
8.4	Quantity Supplied
8.5	Number of LPG Connections
8.6	Number of persons waiting for LPG connections

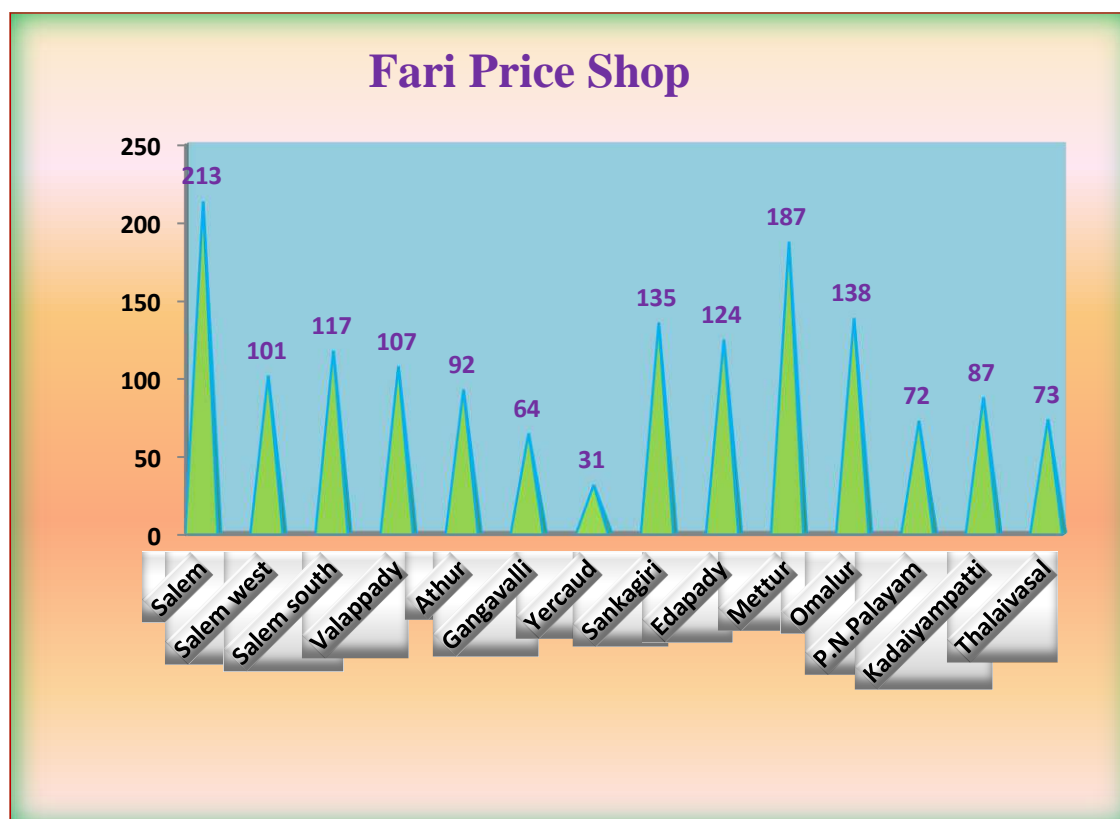
8. CIVIL SUPPLIES

8.1 NUMBER OF FAIR PRICE SHOPS

Year: 2020-21

Sl.Number	Name of the Taluks	Number of Shops
1	Salem	213
2	Salem west	101
3	Salem south	117
4	Valappady	107
5.	Athur	92
6.	Gangavalli	64
7.	Yercaud	31
8.	Sankagiri	135
9	Edapady	124
10.	Mettur	187
11.	Omalur	138
12.	P.N.Palayam	72
13	Kadaiyampatti	87
14	Thalaivasal	73
District Total		1541

Source: District Supply Officer, Salem



8.2 QUANTUM OF ESSENTIAL COMMODITIES DISTRIBUTED AND THEIR RETAIL PRICES

Year: 2020-21

Sl. No	Name of the Commodity Issued	Price per (Kg.)	Scale of Supply			
1	Rice	Free	1.0 Unit		12 Kg	
			1.5 Unit		14 Kg	
			2.0 Unit		16 Kg	
			2.5 Unit		18 Kg	
			3.0 Unit & 4 Unit		20 Kg	
			5 Unit		25 Kg	
			6 Unit		30 Kg	
			There after 5 Kg for each person			
2	Wheat	Free	Either Rice or Wheat or both within norms			
3	Sugar	Rs.25.00	1 Member		1/2 kg	
			2 Members		1 Kg	
			3 Members		1.5 Kg	
			4 & above		2 Kg	
			Option sugar Card			Additional 3 Kg
4	Palmoelin	Rs. 25.00	1 Card		1 Liter	
5	Redgram	Rs. 30.00	1 Card		1 Kg	
6	Kerosene	Rs. 15.20	Location	No - LPG Cylinder	1 - LPG	2 - LPG
			Corporation	10 Liters	3 Liters	Nil
			Municipality	6 Liters	3 Liters	Nil
			Town Panchayat	5 Liters	3 Liters	Nil
			Village Panchayat	3 Liters	3 Liters	Nil

Source: District Supply Officer, Salem

8.3. NUMBER OF RATION CARDS (RURAL AND URBAN) 2020-21

Year 2020-21

Area	No. Family Cards
Rural	462058
Urban	613794
District Total	1075852

Source: District Supply Officer, Salem

8.4. QUANTITY SUPPLIED

Year: 2020-21

Sl. No.	Items	Quantity Supplied (M.T)
1.	Rice (Tonne)	129867
2.	AAY	9710
3.	Wheat (Tonne)	15520
4.	Sugar (Tonne)	12739
5.	Palmoelin	10231
6.	Kerosene (Kilo Litre)	5712

Source: District Supply Officer, Salem

8.5 NUMBER OF L.P.G. CONNECTIONS

Sl.No.	Name of the Taluks	L.P.G. Connections	
		Single	Double
1	Salem	46022	118018
2	Salem west	18694	66292
3	Salem South	25560	60068
4	Valappadt	21896	31158
5	Attur	20029	30159
6	Gangavalli	20023	18180
7	Yercaud	5845	3309
8	Sankagiri	30294	35843
9	Edapady	36871	25555
10	Mettur	59431	51293
11	Omalur	36286	45914
12	Kadayampatty	24802	19289
13	Pethanaickenpalayam	16581	16622
14	Thalaivasal	21750	19090
Total		384084	540790

Source: District Supply Officer, Salem

8.6. NUMBER OF PERSONS WATING FOR L.P.G. CONNECTIONS

Year: 2020-21

Sl.No	Name of the Taluks	Government L.P.G.Connections		Private L.P.G. Connections	
		Single	Double	Single	Double
1	Salem District	Nil	Nil	Nil	Nil



9.COMMUNICATIONS

Communication is an essential process of human society. Communications may be used by persons and organizations to communicate their ideas, feelings, notices, news, problems and solution etc., with others in an ordinary course of personal life or organizational operations. Various

communication services such as Postal, Tele-communications provided by Government are presented in this chapter.

9.1	Post-Offices doing Postal business only
9.2	Number Of Telephone Exchanges, Capacity And Number In Use
9.3	Number of PCOs attached to each exchange
9.4	Number of persons waiting for Phone connections

9. COMMUNICATIONS

9.1 POST OFFICES DOING POSTAL BUSINESS ONLY-

Year - 2020-21

Sl.No.	Name of the Blocks/Municipalities	Post Office doing postal business only (Nos.)
1	Salem (including Salem Corporation)	60
2	Veerapandy	13
3	P.N.Patty	18
4	AyothiyaPattanam	19
5	Valappady	30
6	Yercaud	31
7	Attur (including Athur Municipality)	30
8	Pethanaickenpalayam	28
9	Gangavalli	34
10	Thalaivasal	19
11	Omalur	7
12	Kadayampatty	3
13	Tharamangalam	3
14	Mecheri	3
15	Nangavalli	3
-16	Kolathur	1
17	Sankari	31
18	M.D.Choultry	8
19	Edappady	20
20	Konganapuram	13
	Total	374

Source: Senior Supdt of Posts, Salem East & West Divisions, Salem

9.2. NUMBER OF TELEPHONE EXCHANGES, CAPACITY AND NUMBER IN USE

Year: 2020-21

Sl.No.	Item	Numbers
1.	Number of Telephone Exchanges	225
2.	Number of Equipped Capacity	91749
3.	Number of Direct Exchange Lines	31524
4.	Number of Junction Lines	-
5.	Number of Telephones in use	31524

Source: General Manager, BSNL, Salem

9.3. NUMBER OF PUBLIC CALL OFFICES ATTACHED TO EACH EXCHANGE

Year: 2020-21

Sl.No	Name of the Exchange Centre	Number of Public Call Office	
		With STD / ISD	Without STD / ISD
1.	SALEM SSA	234	981

Source: General Manager, BSNL, Salem

9.4 NUMBER OF PERSONS WAITING FOR PHONE CONNECTIONS

Year: 2020-21

Sl.No.	Number of exchange	Number Of public call office		Number of persons waiting for phone connections
		With STD/ISD	Without STD/ISD	
NIL				

Source: General Manager, BSNL, Salem



10. ELECTRICITY

Electricity is a basic part of nature and it is one of our most widely used forms of energy. Electricity is a critical infrastructure for sustainable growth of economy. Power development is an important input for the States Industrial, Commercial and Socio economic growth. For this, the availability of affordable, reliable and quality power is necessary. Therefore, adequate provision has to be made for augmenting power supply to

bridge the gap between demand and supply as well as to meet the increasing future demand. Keeping this in view, Government is giving utmost importance to power sector in Tamil Nadu. The main objective of TamilNadu Electricity Board is to perform electricity generation, transmission and distribution functions in an effective manner and to supply quality power to its consumers.

10.1	Number of Power Stations
10.2	Quantum of power Purchased
10.3	Power Consumption Sector-wise
10.4	Peak Demand and Energy Output
10.5	Revenue from Electric Schemes and Cost per unit
10.6	Transmission and Distribution of Electricity
10.7	Rural Electrification
10.8	Capacity of Transformers
10.9	Name and address of fault report offices

10.ELECTRICITY

10.1. NUMBER OF POWER STATIONS

Year: 2020-21

Sl. Number	Name of the Power Stations	Year of Operation	Installed Capacity (MW)	Generation (M.U.)	Station Consumption (M.U.)	Net Unit sent out (M.U.)
1.	Hydro Mettur Dam P.H	1937	50 MW	133.8252	0.322705	133.502
2.	Mettur Tunnel P.H	1965	200 MW	337.1574	0.460947	336.696
3.	Mettur Thermal Power Station-I					
	Unit 1	August-1987	210	1285.895	107.472	1178.423
	Unit 2	June-1988	210	792.877	68.653	724.224
	Unit 3	December-1989	210	848.369	72.605	775.764
	Unit 4	July-1990	210	616.935	53.450	563.485
	Total		840	3544.076	302.180	3241.896
4.	Mettur Thermal Power Station-II					
	(1*600 MW)	October 2013	600 MW	2596.01	182.964	2413.046
5.	Gas Turbine	-	-	-	-	-
5.	Wind Mills	-	-	-	-	-

Source: 1.E.E., Power Houses, Mettur, 2.C.E., MTPS, Mettur.

10.2. QUANTUM OF POWER PURCHASED

Year: 2020-21

Power purchased sectors name	Power purchased in M.U.
Steel	6.77 MU

Source: S.E, Salem Electricity Distribution Circle, Salem-14. & Mettur Electricity Distribution Circle, Mettur dam-1

10.3. POWER CONSUMPTION SECTOR WISE

Year: 2020-21

Sl. No.	Sector	Consumption (M.U)			% of the consumption		
		Salem Circle	Mettur circle	Total	Salem Circle	Mettur circle	Total
1	Industries	398.98	1357.66	1756.64	24.35	33.5	57.85
2	HT Services	0	0	0	0	0	0
3	Agriculture & Huts	14.15	175.89	190.04	0.86	4.4	5.26
4	Domestic	952.99	1915.95	2868.94	58.17	47.4	105.57
5	Commercial	193.45	296.02	489.47	11.81	7.3	19.11
6	Public lighting and Public Works	60.63	282.51	343.14	3.7	7	10.7
7	Sales to licensees	0	0	0	0	0	0
8	Sales to other States	0	0	0	0	0	0
9	Miscellaneous	0	15.11	15.11	0	0.4	0.4
Total		1620.2	4043.14	5663.34	98.89	100	198.89

Source: 1. S.E., SEDC, Udaiyapatty, Salem - 14, 2.S.E. MEDC, Mettur

10.4. PEAK DEMAND AND ENERGY OUTPUT

Year: 2020-21

Power Demand	Details	
	Salem E.D. Circle	Mettur E.D. Circle
1	2	3
Sustained Peak Demand	588.636 MW	314.73 KVA

Energy Output	2816.59 MU	2534.46 MU
---------------	------------	------------

Source: 1. S.E., SEDC, Udaiyapatty, Salem - 14, 2.S.E. MEDC, Mettur

10.5.REVENUE FROM ELECTRIC SCHEMES AND COST PER UNIT

Year: 2020-21

Sectors	Cost per unit		Income in Rs. in '000'	
	Salem Circle	Mettur Circle	Salem Circle	Mettur Circle
Government	6.47	5.59	25149.27	36441950.00
Public	6.09	3.04	15398.31	190666175.00
Private	8.08	15.27	53171.65	226345737.70
Total	20.64	23.90	93719.230	453453862.70

Source: 1. S.E., SEDC, Udaiyapatty, Salem - 14, 2.S.E. MEDC, Mettur

10.6. TRANSMISSION AND DISTRIBUTION OF ELECTRICITY

Year: 2020-21

S.No	Item	Salem Circle		Mettur Circle	
		Unit	Achievement	Unit	Achievement
1	Agri. Pump sets	Nos.	729	Nos.	879
2	Industrial Services	Nos.	2254	Nos.	2584
3	Hut Service	Nos.	0	Nos.	0
4	H.T.Service	Nos.	12	Nos.	22
5	O.H.T. Service	Nos.	138	Nos.	134
6	Non Power Services	Nos.	26045	Nos.	4215
7	New 110/22 KV SS Committee	1 (110KVSS)	1	1 (110KVSS)	2
8	Distribution Transformer Erected	Nos.	438	Nos.	500
9	Distribution Line Erected (km)	KM	39.013	KM	212.4
	a) HT				
10	b) LT	KM	252.742	KM	757.43

Source: 1. S.E., SEDC, Udaiyapatty, Salem - 14, 2.S.E. MEDC, Mettur

10.7 RURAL ELECTRIFICATION - 2020-21

EB Circle	Electrified during the year				Electrified up to the year			
	TALUK	Village	Hamlet	Agri. Pump set	TALUK	Village	Hamlet	Agri. Pumpset
	1	2	3	4	1	2	3	4
Salem	--	--	--	729	--	--	--	95756
Mettur	--	--	-	879	6	188	240	45180

Source: 1. S.E., SEDC, Udaiyapatty, Salem - 14, 2.S.E. MEDC, Mettur

10.8. CAPACITY OF TRANSFORMERS

Year: 2020-21

S. No	Name of the Stations / Sub Stations	Capacity	
		Power Transformer	Auto Transformer
1	Nethimedu,Salem	4X25 MVA	3X100 MVA
2	Udayapatty,Salem	3X25 MVA	
3	Karuppur,Salem	3X25 MVA	
4	Vembadithalam	2X25 MVA+1 x 16	
5	Mallur	2X25 MVA	
6	Singapuram	2X25 MVA	
7	Singapuram 230 KVSS	--	2 x 100 MVA
8	Thumbal	1X16 MVA+1X10 MVA	
9	Thammampatty	1X25 MVA+1X16 MVA	
10	Attur	2X25 MVA	
11	Thalaivasal	2X25 MVA	
12	Deviakurichi	-	2X100 MVA
13	Mettupatty	2X25 MVA	
14	Kitchipalayam	3X25 MVA	
15	Thedavoor	2X16MVA	
16	Kandampatti	2X16MVA	
17	Hasthampatti	2X25 MVA	
18	P.G.Palayam	2X10MVA	
19	Gudamalai	1X10MVA	
20	Maliyakari	2X10MVA	
20	Veerapandy	2X16MVA	
21	Mettur RS	2X16=32MVA	
22	Kolathur	1X8+2X5=18MVA	
23	Thumbipadi	2x25=50MVA	
24	Nangavalli	3x10=30MVA	
25	Idappady	2x25=50MVA	
26	Sankari	3x25=75MVA	
27	Jalakandapuram	2x16=32MVA	
28	Mecheri	2x10=20MVA	
29	Komarapalayam	2X25MVA	
30	Pallipalayam	2X25MVA	
31	Poolampatti	2x16=32MVA	
32	Mettur/Town	2x10+2x16=52MVA	
33	Tharamangalam	2x16=32MVA	
34	Mettur RS	2X16 = 32 MVA	
35	Pottaneri	1X16= 16 MVA	
36	Iveli	2x16=32MVA	
37	Thevoor	1x16=16MVA	
38	Thoppur	1x16=16MVA	
39	Ettikuttaimedu	1x16=16MVA	
40	Selavadai	2X8=16 MVA	
41	Vanavasi	2X8=16 MVA	
42	Belur	1X16 MVA	
43	Sathya Nagar	1X 8 MVA	

Source: 1. S.E., SEDC, Udaiyapatty, Salem - 14, 2.S.E. MEDC, Mettur

10.9. NAME AND ADDRESS OF FAULT REPORT OFFICES

Year: 2020-21

S.No.	Name of the Blocks/Municipalities	Name of the Stations/ Sub Stations	Number of fault reported
1	2	3	4
1	Salem	Kitchipalayam, Kandampatty,	6310
2	Veerapandy	Vembadithalam, Veerapandy	1776
3	P.N.Patty	Mallur	341
4	A.Pattanam	Mettupatty, Minnampalli	1159
5	Valappady	Singapuram, Belur	317
6	Yercaud	Hasthampatty, Yercaud	457
7	Attur	Attur, Malliakarai	737
8	P.N.Palayam	Thumbal, P.G.Palayam	269
9	Gangavalli	Thedavur, Thammampatty, Gudamalai	1175
10	Thalaivasal	Thalaivasal	585
11	Omalur	Karuppur	1994
12	Mettur Municipality	Mettur	85
13	Edappady Municipality	Edappady	52
14	Tharamangalam	Salem, Nangavalli	1172
15	Mecheri	Mechery, Nangavalli	588
16	Nangavalli	Nangavalli	1025
17	Kolathur	Kolathur	506
18	Sankagiri	Sankagiri	859
19	M.D.Choultry	Sankagiri, Mallasamuthram	330
20	Edapady	Edapady	529
21	Konganapuram	Edapady	529

Source: 1. S.E., SEDC, Udaiyapatty, Salem - 14, 2.S.E. MEDC, Mettur

11. EDUCATION

Education in its general sense is a form of learning in which the knowledge, skills, values, beliefs and habits of a group of people are transferred from one generation to the next through storytelling, discussion, teaching, training, or research. Education may also include informal transmission of such information from one human being to another through a set of instructions in the process of making them educated about the society, surroundings, environment etc., Salem district has several reputed educational institutions. Periyar University setup in 1997 is in charge of the Arts and Science colleges of the district. Large number of students come to Salem for higher education.



School Education: The Government of India with an objective to provide universal education to all of its citizens has enhanced the Right of Children to Free and Compulsory Education Act 2009, to provide free and compulsory education to all the children in the age group of 6 to 14 years, in the country. In order to achieve this objective, need exists for ensuring access to education, gender parity in school enrolment, overall enrolment and retention and the quality of education being imparted.

11.1	Universities, Students and Teachers and Courses offered
11.2	Colleges for General Education, Students and Teachers
11.3	Colleges for Professional Education, Students and Teachers
11.4	Colleges for Special Education, Students and Teachers
11.5	Schools for General Education, Students and Teachers
11.6	Schools for Professional Education, Students and Teachers
11.7	Schools for Special Education, Students and Teachers
11.8	Institutions for Other Professional Education, Students and Teachers
11.9	Computer Training Centres
11.10	Hostels and Inmates by Community
11.11	Scholarships to Students by community

11. EDUCATION

11.1 UNIVERSITIES, STUDENTS AND TEACHERS AND COURSES OFFERED

Year: 2020-21

Sl.No.	Name of the University	Students			Teachers	Number of Depts
		Boys	Girls	Total		
1.	Periyar University	611	1166	1777	148	28

Source: Registrar of Respective University (Periyar University).

11.2 COLLEGES FOR GENERAL EDUCATION, STUDENTS AND TEACHERS

Year: 2020-21

Sl. Number	Name of Institution	Number of Institution	Students			Teachers
			Boys	Girls	Total	
1.	Government Colleges	5	7439	7201	14640	426
2.	Aided Colleges	2	527	2948	3475	151
3.	Self Financed Colleges	15	9640	17398	27038	1191
4.	Constituent Colleges	-	-	-	-	-
Total		22	17606	27547	45153	1768

Source: Joint Director of collegiate Education

11.3 COLLEGES FOR PROFESSIONAL EDUCATION, STUDENTS AND TEACHERS

Year: 2020-21

Sl. Number	Name of the Institutions	Number of Institutions	Students			Teachers
			Boys	Girls	Total	
1	2	3	4	5	6	7
1	Medicine	3	1095	1489	2509	632
2	Dental	1	118	331	449	42
3	Pharmacy	3	1527	717	2244	98
4	Ayurvedic	-	-	-	-	-
5	Siddha	1	16	35	51	5
6	Unani	-	-	-	-	-
7	Homeopathy	1	178	410	588	47
8	Nursing	7	299	1292	1591	177
9	Engineering & Technology	14	11536	6429	17965	1474
10	Agriculture	-	-	-	-	-
11	Veterinary	-	-	-	-	-
	Law College	2	785	397	1182	53
13	Teacher Training Institutes	9	562	658	1220	204
14	College of Physical Education	1	0	76	76	5
15	B.P.T Physiotherapy	1	148	131	279	9
16	Institute of Paramedical Science	1	0	20	20	2
17	M.C.A	-	-	-	-	-
18	M.B.A.	1	24	8	32	4
19	College of Education	4	45	370	415	63
20	Hotel Management	7	674	28	702	47

Source: Concerned Head of Institutions.

11.4.COLLEGES FOR SPECIAL EDUCATION, STUDENTS AND TEACHERS*Year: 2020-21*

Sl.No	Name of Institutions	Number of Institutions	Students			Teachers
			Boys	Girls	Total	
1	2	3	4	5	6	7
Nil						

*Source: Concerned Head of Institutions.***11.5 SCHOOLS FOR GENERAL EDUCATION, STUDENTS AND TEACHERS***Year: 2020-21*

S.No.	Name of the Institutions	Number of Institutions	Students			Teachers
			Boys	Girls	Total	
1	Kasturba Gandhi Balika Vidhyalaya (KGBV)	13	0	853	853	102
2	Nursery Only	31	568	494	1062	108
3	Primary with Nursery	238	21851	18410	40261	2048
4	Primary Only	1178	39165	39836	79001	3544
5	Primary with Middle	395	34482	31430	65912	3198
6	Primary with Secondary	93	26738	20870	47608	1861
7	Primary with Higher secondary	161	96293	73337	169630	6024
8	Middle Only	1	12	7	19	7
9	Middle with Secondary	148	16176	14869	31045	1582
10	Middle with Higher Secondary	197	71095	85362	156457	6128
11	Secondary with Higher Secondary	0	0	0	0	0
		2455	306380	285468	591848	24602

Source: DEEO Salem, DEOs Salem and Sankagiri

11.6. SCHOOLS FOR PROFESSIONAL EDUCATION, STUDENTS AND TEACHERS

Year: 2020-21

Sl. No	Name of the Institution	Number of Institutions	Students			Teachers
			Boys	Girls	Total	
1	2	3	4	5	6	7
1	Teacher Training Institutions	9	562	658	1220	204

Source: Concerned Institutions

11.7. SCHOOLS FOR SPECIAL EDUCATION, STUDENTS AND TEACHERS

Year: 2020-21

S.No.	Name of the Institution	Number of Institutions	Students			Teachers
			Boys	Girls	Total	
1	2	3	4	5	6	7
1.	Schools for Blind	1	39	13	52	3
2.	Schools for Deaf	1	26	13	39	9
3.	Schools for Orthopedically Handicapped	-	-	-	-	-
4.	Schools for Mentally Retarded	8	278	88	366	82
5	Vocational Training Centres for MR	3	80	60	140	20
6	Early Intervention Training Centre for MR	1	20	25	45	2
7	Early Intervention Training Centre for HI	1	28	17	45	5
8	Early Intervention Training Centre for Autism	1	24	14	38	10

Source: District Differently Abled Welfare Officer, Salem.

**11.8. INSTITUTIONS FOR OTHER PROFESSIONAL EDUCATION,
STUDENTS AND TEACHERS 2020-21**

Sl. No	Name of the Institution	Number of Institutions	Students			Teachers
			Boys	Girls	Total	
1	Pvt. Polytechnic	18	10835	1427	12352	848
2	I.T.I	14	1532	558	2080	201

Source: Concerned Institutions

**11.9.COMPUTER TRAINING CENTRES
2020-21**

Sl.No.	Name of the Block/Municipalities	Number of Computer Training Centres
1	Salem	80
2	Veerapandy	6
3	P.N.Patty	4
4	A.Pattanam	2
5	Valappady	6
6	Yercaud	2
7	Athur	15
8	P.N. Palayam	2
9	Gangavalli	5
10	Thalaivasal	3
11	Omalur	3
12	Kadaiyampatty	1
13	Tharamangalam	6
14	Mecheri	3
15	Nangavalli	6
16	Kolathur	4
17	Sankagiri	3
18	M.D.Choultry	2
19	Edapady	5
20	Konganapuram	2

Source: Concerned Local Bodies/ DIC Salem

11.10.HOSTELS AND INMATES BY COMMUNITY

Number of Hostels													Year: 2020-21		
Scheduled Caste			Scheduled Tribe				Most Backward Class and De-notified Communities			Backward Class					
B	G.	T.	B.	G.	BOTH	T.	B.	G.	T.	B.	G.	T.			
1.	2.	3.	4.	5.	6.	7.	8.	9.	10.	11.	12.	13.			
29	13	42	5	2	7	14	23	9	32	10	6	16			

11.10 Contd...

Number of Inmates											
Scheduled Caste			Scheduled Tribe			Most Backward Class and De-notified Communities			Backward Class		
B.	G.	T.	B.	G.	T.	B.	G.	T.	B.	G.	T.
14.	15.	16.	17.	18.	19.	20.	21.	22.	23.	24.	25.
201	136	337	268	125	393	803	419	1222	239	215	454

11.11.SCHOLARSHIPS TO STUDENTS BY COMMUNITY

Year: 2020-21

Scheduled Caste/Scheduled Tribe, De-notified Communities/Most Backward Classes Backward Classes			
Number of Beneficiaries		Amount (Rs. in '000')	
SC/ST	MBC/BC	SC/ST	MBC/BC
24400	37258	73250	83232

Source: District Adi-Dravidar and Tribal Welfare, & District Backward Class and Minorities Welfare Officer, Salem.

12.FISHERIES



Fisheries is one of the growing sectors which provides cheap and nutritious food and source of livelihood for a large section of economically backward population of the district. The total inland fresh water spread area is 32400 Ha with 15500 Ha reservoirs; 1300 Ha seasonal irrigation tanks and 15600 Ha short seasonal ponds. There are 98

inland fishing villages, 16 fisherman co-operative societies (5759 members), 3 Fisher-women co-operative societies and total fisher folk population is 19673 in the district. Mettur dam is the largest fisheries spot with the area of 15346 ha. There are 3 reservoirs in the district having total water spread area of 15638 ha. In this district, there are 9320 fisherman engaged in the fishing.

12.1	Fisheries Development
12.2	Estimated MF Production / Inland Production
12.3	Number of Families engaged in Fishing

12. FISHERIES

12.1 FISHERIES DEVELOPMENT

Year: 2020-21

1. Area :

a.	Total Coastal Line of the District	-
b.	(i). Total Inland Fresh Water spread Area (ii). Estuaries and Brakish Water Area	26670 ha Nil
c.	Marine Fishing Villages	-

2. Fish Production:

Item	Quantity (Tonne)	Value (Rs.in lakhs)
Inland	9004.873	7.203

3. Inland:

Sl.No.	Fisheries Development Freezing Plants	
1	a. Freezing Plants	-
	b. Ice plants, and walk in coolers	3 ice Plant
	c. Sea food manufacturing Units in private sector	-
2.	Fisheries Training centre	
	Marine	-
	Inland	Fish culture fish seed production
3	Fishing Vessels (Inland)	-
4	Active Marine Fishermen	9277

4. Export :

Fish and Fish Products	
Quantity (Tonne)	-
Value (Rs.in lakhs)	-

Source: Asst. Director of Fisheries, Mettur Dam, Salem

12.2 ESTIMATED MARINE FISH PRODUCTION / INLAND FISH PRODUCTION

Year: 2020-21

Sl. No.	Block/Municipalities	Quantity (Tonne)	Value (Rs. In lakhs)
1	Salem District	9270.00	7.203

Source: Asst. Director of Fisheries, Mettur Dam, Salem

12.3 NUMBER OF FAMILIES ENGAGED IN FISHING

Year: 2020-21

Sl.No.	Name of the Block	Number of Fisherman engaged
1	Salem	631
2	Veerapandy	113
3	Panamarathupatti	82
4	Ayothiyapattanam	94
5	Valappady	202
6	Yercaud	28
7	Attur	365
8	P.N.Palayam	245
9	Gangavalli	165
10	Thalaivasal	136
11	Omalur	118
12	Kadaiyampatty	202
13	Tharamangalam	93
14	Mecheri	1063
15	Nangavalli	1400
16	Kolathur	2137
17	Sankagiri	364
18	Magudavanchavadi	153
19	Edappady	1014
20	Konganapuram	715
Total		9320

Source: Asst. Director of Fisheries, Mettur Dam, Salem

13.HANDLOOM



Handloom is one of the largest employment providers after agriculture in India. Handloom industry needs to reorient itself for meeting the challenges being posed by rapid economic, social and technological changes.

The Salem handloom industry is one of the most ancient cottage industries and producing quality sari, dothi and angavasthram out of silk yarn and cotton yarn. More than 75000 handlooms and more than 125 spinning mills, with modern weaving units and garment units established itself as one of the major textile center in TamilNadu

13.1	Number of FocalCentres with Location details
13.2	Number of Societies and Variety-wise Production
13.3	Number of Power Looms and Number of Employees working
13.4	Number of Families engaged

13. HANDLOOM
13.1.NUMBER OF FOCAL CENTRES WITH LOCATION DETAILS
Year :2020-21

S.No	No. of the Focal Centres	Name / Location of the Focal Centres
1	Salem	Ammapet, Ponnammampet, Agraharam
2	Veerapandy	Attaympatty
3	Panaimarathupatty	Mallur, Nilavarapatty, kondalampatty,
4	Ayothiyapattinam	Ayothiyapattinam
5	Yercaud	Nil
6	Valapaddy	Nil
7	Peddhanaickenpalayam	Nil
8	Attur	Nil
9	Thalaiwasal	Nil
10	Gangavalli	Nil
11	Kadayampatty	Kadayampatty
12	Omalur	Chinnathirupathi,Omalur
13	Tharamangalam	Thoppur, Amaragundhi,Tharamangalam
14	Mecheri	Mechari, Virudasampatty
15	Nangavalli	Nangavalli, Soorapalli, Jalakandapuram
16	Kolathur	Nil
17	Sankari	Nil
18	Magudanchavadi	1. Vebadithalam
		2. Karaiyanur
		3. Kachakaranur
		4. Thalaiyur
		5.Chinna Unjakattu
		6. Karaiyanur Kattuvalavu
		7. Pattanapatty
		8.Thiyalampatty
		9.Elamapillai
19	Edapady	1.Dhathapuram
		2.Eruppali
		3.Chinnappampatti
		4.Dhevur
		5.Chettipatty
20	Konganapuram	Katchupalli
21	Edapady Municipality	1.Edapady Town
		2.Chinnamanali
		3.Nachipalayam
		4.Vellandyvalasu
		5. Alachampalayam
22	Salem Corporation	Salem
23	Attur Municipality	Nil
24	Narasingapuram Municipality	Nil
25	Mettur Municipality	Nil

Source: DD Handlooms and Textiles, Salem and AD Handlooms and Textiles

13.2 NUMBER OF SOCIETIES & VARIETYWISE PRODUCTION

Year: 2020-21

No. of Societies	Cotton		Silk		Mixture of Art silk & Cotton	
	Length in Meter (in lakhs)	Value (Rs. In lakhs)	Length in Meters (in lakhs)	Value (Rs. In lakhs)	Value (Rs. In '000')	Length in Meters
59	32.64	1359.71	7.64	3219.31	-	-

Source: D.D. Handloom & Textiles, Salem. & A.D. Handloom & Textiles, salem

13.3. NUMBER OF POWERLOOMS & EMPLOYEES WORKING

Year: 2020-21

Handloom Division	Number of Power looms	Number of Employees working
Salem	2768 (Looms) (17 Societies)	1597

Source: D.D. Handloom & Textiles, Salem.

13.4. NUMBER OF FAMILIES ENGAGED IN HANDLOOMS AND POWERLOOMS

Year: 2020-21

Sl. Number	Name of the Block/Municipalities	Number of the families engaged in	
		Handlooms	Power looms
1	Salem (include Corporation)	11116	337
2	Veerapandy	1636	2069
3	P.N.Patty	3	-
4	A.Pattanam	280	-
5	Valappady	67	-
6	Yercaud	1	-
7	Attur	29	-
8	P.N.Palayam		-
9	Ganvalli		-
10	Thalaiwasal		-
11	Omalur	888	-
12	Kadaiyampatty	809	-
13	Tharamangalam	717	442
14	Mecheri	3941	-
15	Nangavalli	1668	-
16	Kolathur	1	-
17	Sankagiri	3485	--
18	M.D.Choultry		-
19	Edapady (include Municipality)	3108	-
20	Konganapuram	15	-
	Total	27764	

Source: D.D. Handloom & Textiles, Salem.

14. HANDICRAFTS



Handicraft is a traditional main sector of craft making and applies to a wide range of **creative and design activities** that are related to making things with one's hands and skill, including work with textiles, mouldable and rigid materials, paper, plant fibers, clay etc.

The Tamil Nadu Handicrafts Development Corporation (TNHDC) was set up in 1973 by the Government of Tamil Nadu. "Poompuhar", the brand name of TNHDC and unique handicraft store that echos the crafts of Tamil Nadu.

The main objective of the Corporation is to preserve the ancient crafts of Tamil Nadu and uplifting the standard of living of the craftsmen by providing marketing assistance to the artisans of the state. Also upgrade the skills of artisans by imparting appropriate training. We encourage innovation in design & provide socio-economic security for the craftsmen.

Poompuhar's 7 production facilities supply art objects which are

marketed through 12 Showrooms spread throughout country. Poompuhar takes pride and responsibility of keeping our tradition and culture live by encouraging the traditional crafts person and passing the craft making knowledge and workmanship technique to the next generation by giving training programs and various welfare schemes and awards to them.

Thammampatti Wood Carvings:

Thammampatti wood carvings which is Signature Artwork of Artisans in Salem Region, it become Tamil Nadu's 36th Geographical Indication (GI) product. It has been thriving in Salem area for more than 75years. Thammampatti Shri Ugra Kathali Lakshmi Narashimha Swamy's temple Car was made by them in 1948.

Thammampatti wood carvings refers to various types of wood carvings, practiced by one of the highly skilled community of craftsmen on wood which is locally available in & around

Thammampatti. Samaneasaman (rain tree wood), country wood, vaagai (AlbizziaLebbek), Mavilangai (CrataeveRoxbyrch), and Atti (FicusGlometrea) are predominantly used by the sculptors.

The artisans are skilled in this particular craft and this art is traditionally and hereditarily transferred from their forefathers.

Thammampatti wood carvings that are predominantly made by the people of that region, encompass a wide variety of motifs that are traditionally followed by their forefathers and the skill of intricate technical knowledge is passed down



to this present generations of wood carvers by legacy.

Thammampatti wood carving encompasses a wide variety of motifs, designs that are derived from architectural details of temples or heritage. The main product range includes idols of Hindu gods, mythological events or stories, Dasavataras, Vahanas of various sizes, mythological creatures, door panels, temple doors, puja mandapam, temple cars etc. The size of the friezes or tablets vary from 2 ft. to 6 feet in length and of proportionate width with an antique finish.

The wood used to make such products includes Thoongavagai (Samaneasaman/ rain tree), vaagai (AlbizziaLebbek), Mavilangai (CrataeveRoxburch), Atti (Ficusracemos), Pterocarpusmarsupium (Indian Kino). The rain tree wood found in agricultural lands tends to be in golden to dark brown color. It is durable and has medium to fine texture. The *vaagai* tree is moisture tender, it has a good natural lustre with a fine texture. The Mavilangaitree is a wild or cultivated tree which is wide spread in Thammampatti region and occurs on glades and near rivers and lakes.

The *Atti* tree is a large deciduous tree, grows to a height of 7-10 metres. It has smooth white bark which is best suited for ornamental purpose. Even Teak & rosewood is used making of door or doorpanels.

The wood carving craft practiced by these craftsmen is specific to the rules and measurements of iconography defined in 'Shilpashastra'. "Thammampatti" wood carvers are experts in working out geometric proportions and scale of detailing required for carvings especially chariots. The wood carving craft practiced by these craftsmen is characteristic to the rules and measurements of

iconography described in 'Shilpashastra'.

The process of wood carving is environment friendly with minimum exposure to chemicals. Seasoning of wood is done naturally by exposing it to different climatic conditions, i.e. process is natural and is not developed under regulated conditions.

The wood carving in Thammampatti is not only beautiful and different but also has a human touch which is passed down the generations.

Other miscellaneous crafts in and around Salem in the places Valapady (Sandal Garlands), Kannankurichi (Bronze Idols), Muthunaickenpatty (Bronze idols).

14.1	Name and Addresses of Handicrafts
14.2	Articles available in the Handicrafts
14.3	Value of Articles produced and Value of Articles Sold
14.4	Number of Families engaged in Handicrafts

14. HANDICRAFTS

14.1. NAME AND ADDRESSES OF THE HANDICRAFT WORKERS

Year: 2020-21

Sl. No	Name of the block	Number of Registered Handicrafts	Article		
			Available in their handicrafts	Value of articles	
				Produced	Sold
1	Salem	3	Art Metal Ware	NA	NA
2	Omalur	8	Silver Anklets	NA	NA
3	Gangavalli	265	Embroidery	NA	NA
4	Ayothiyapattanam	79	Jewelry	NA	NA
5	Edapadi	20	Wood ware	NA	NA
6	Sankagiri	12		NA	NA
7	Nangavalli	34	Pottery (66)	NA	NA
	Total	421			

Source: Asst. Director of Handicrafts Marketing and Service Extension Centre, 184-Chinna kadai Veedhi, Salem

14.2. ARTICLES AVAILABLE IN HANDICRAFTS

Year: 2020-21

Sl.No	Works	Articles	Value (in Rs.)
1	Wood works (Thammampatty)	Sandal woods, rose woods, white wood, rose wood inlay	1,35,200
2.	Metal works	Bronze, Iron, Brass and amps, art plates, sheet metal, block metal.	NA
3.	Fiber product	Jute product, straw pictures, coir product, misc. fiber.	NA
4.	Textiles	Appliqué thombai, temple umberlaw	NA
5.	Jams and jeweler	Temple jewelers, Semi precious stones and covering jewelers	NA
6.	Painting	Tanjur painting	NA
7.	Stone carvings (Omalur)	Granite stone, shop stone	63140
8.	Thanjavur Garland (Salem)	Sandal beds mala	10358
9.	Paper machine	Danching Doll, Krishna, Laxmi, Saraswathi Doll and etc.	NA
10.	Clay and Plaster of praise	Krishna, laxmi, saraswathi Dolls	NA
11.	Pith temple articles	Thanjore temple, madurai temple, sri rangam temple, trichy rock fort,	NA
12.	Insane perfumers	Bathi and pooja items sandal wood oil and perfumes.	NA
Total			208698

Source: Manager, Poompuhar Show Room, Salem-1

14.3. VALUE OF ARTICLES PRODUCED

Year: 2020-21

Sl. No	Name of the Handicraft	Value of the articles Produced (Rs.in Lakhs)	Value of the articles sold (Rs.)
1	2	3	4
1	Wood carving-Thammampatty	135200	18500
2	Stone carving-omalur	160240	71060
3	Thanjavur garland-salem	79940	59162
	Total	375383	148726

Source: Manager, Poompuhar Show Room, Salem-1

14.4. NUMBER OF FAMILIES ENGAGED IN HANDICRAFTS

Year: 2020-21

Sl. Number	Name of the Block/Municipalities	Number of the Handicrafts	Number of the families engaged
1	SALEM	Silver Anklets	8
		Art Metal ware	3
		Embroidery	250
		Jewelry	79
		Wood ware	15
		Potteru	66
	Total	425	

Source: Asst. Director of Handicrafts Marketing and Service Extension Centre, 184-Chinna kadai Veedhi, Salem

15. HEALTH STATISTICS



The right to health is the economic, social and cultural right to the highest attainable standard of health. This right was well recognized in the Universal Declaration of Human Rights, International Covenant on Economic, Social and Cultural Rights and the Convention on the Rights of Persons with Disabilities. Every Country around the Globe are trying their best to address this issue of affordable health care to all their citizens. In accomplishing this, the Government of India has launched the National Health Mission (NHM) encompasses its two Sub-Missions, the National Rural Health Mission (NRHM) and the newly launched National Urban Health Mission (NUHM). The main programmatic components include Health System Strengthening in rural and urban areas Reproductive-Maternal Neonatal

Child and Adolescent Health (RMNCH+A), and Communicable and Non-Communicable Diseases. The NHM envisages achievement of universal access to equitable, affordable and quality health care services that are accountable and responsive to peoples need. As such, health care should be within the reach of every citizen. The Government has introduced various health schemes and programmes for providing basic health facilities to all of its citizens, including women, children and senior citizens are being implemented in the State. Many demographic and health indicators have been prescribed to monitor the health status in a given area like district, state etc.

In this district, there are 12 hospitals, 1 dispensarie, 107 primary health centres, 398 Health sub centres, 3 Medical Institutions are available.

15.1	Hospitals, Dispensaries, Bed Strength, Doctors and Nurses
15.2	Number of allied Pathological Units available
15.3	Disease-wise Patients treated
15.4	Distribution of Medical Personnel
15.5	Progress of Family Welfare Programmes

15 .HEALTH & FAMILY WELFARE
15.1. HOSPITALS, DISPENSARIES, BED STRENGTH, DOCTORS AND NURSES

Year: 2020-21

Classification	Modern Medicine	Indian Medicine				Homoeopathy
		Ayurvedic	Siddha	Unani	Ayurvedic Siddha Unani combined	
1	2	3	4	5	6	8
Hospitals	12	1	12			6
Dispensaries	1		6			
Primary Health Centres	107		41			
Health Sub Centres	398					
Other Medical Institutions(MMU)	-	-	-	-	-	-
Bed Strength	2074	-	41	-	-	-
Number of Doctors	492	2	59			4
Number of Nurses	685		50			4
NRHM	65	2		1		2

Source: Joint Director of Medical and Rural Health Services and Famil Welfare, Salem, District Siddha Medical Officer, Salem-1 & DD Health Services, Salem & Medical Officer, Salem Corporation

15.2.NUMBER OF ALLIED PATHOLOGICAL UNITS AVAILABLE

Year: 2020-21

Sl.Number	Name of the Institution	Number of Pathological Units
1	Govt.Mohan Kumaramangalam Medical College, Salem-30	4 (Biopsy, Hematology, Clinical Pathology, Immuno histo chemistry)

Source: Dean, Govt Mohan Kumaramangalam Medical College Hospital, Salem

15.3.DISEASE WISE PATIENTS TREATED

Year: 2020-21

S.No	Name of the Disease	Number of patients treated		
		In Patients	Out Patients	Total
1	Suram	1054	9574	10628
2	Irumal	752	14823	15575
3	Iraippu	659	8939	9598
4	Illaipu	625	8729	9354
5	Gunmam	598	8152	8750
6	Panndu	575	7689	8264
7	Kaamalai	512	7236	7748
8	Kazhichal	476	6782	7258
9	Eruvaai Mulai	437	6245	6682
10	Kalladaippu	378	5862	6240
11	Keel Vaayu	331	7495	7826
12	Soolai	304	4847	5151
13	Veenpuli	262	4242	4504
14	Karapan	213	4419	4632
15	Ovvamai	196	4130	4326
16	Kaalanjaka Padai	139	2458	2597
17	Soothaga Vali	126	2197	2313
18	Vellai	95	15642	15737

Source: Dean, Govt Mohan Kumaramangalam Medical College Hospital, Salem and Joint Director of Medical and Rural Health Services and Family Welfare, Salem, District Siddha Medical Officer, Salem-1 and DD Health Services, Salem and M.O Salem Corporation

15.4.DISTRIBUTION OF MEDICAL PERSONNEL

Year: 2020-21

Number of Doctors	Number of Nurses	Number of Technical persons	Others {specify}	Total
327	505	389	78	1299

Source: Dean, Govt Mohan Kumaramangalam Medical College Hospital, Salem and District Siddha Medical Officer, salem-1 and DD Health Services and Family Welfare, Salem

15.5.PROGRESS OF FAMILY WELFARE PROGRAMMES

Year: 2020-21

Sl.Number	Name of the District	Sterilisation		IUD		Users of conventional contraceptives		Users of oral pills	
		Target	Achie vement	Target	Achie vement	Target	Achie vement	Target	Achie vement
1	2	3	4	5	6	7	8	9	10
1	Salem District	18000	10043	18700	14222	26900	4144	17700	2014

Source: Deputy Director of Medical, Rural Health Services and Family Welfare, Salem

16.HOUSING



16.1	Plans sanctioned, Building completed under Private Sector
16.2	Plans sanctioned, Building completed under Public Sector
16.3	Amount invested in Housing and Building activity under Public Sector
16.4	Construction Activity of Tamil Nadu Housing Board
16.5	Construction Activity of Tamil Nadu Slum Clearance Board
16.6	Index Number of Building Construction Cost in Urban Centres
16.7	Labour Charges of Construction Workers

16. HOUSING

16.1. PLANS SANCTIONED, BUILDING COMPLETED UNDER PRIVATE SECTOR

Year: 2020-21

Sl.No.	Name of the Town Panchayat/Municipalities/Corporations	Room Unit Size	No.of plans Sanctioned
1	2	3	4
1	Corporation	NA	966
2	Mettur Municipality		19
3	Edapaddy Municipality		45
4	Attur Municipality		93
5	Narasingapuram 2 nd Grade Municipality		0
6	Town Panchayats		79

Source: Concerned Local Bodies

**16.2.PLANS SANCTIONED, BUILDING COMPLETED
UNDER PUBLIC SECTOR**

Year: 2020-21

Sl. No	District	Room Unit size	Public Sector
1	2	3	4
1	Salem	-	1877

Source: Concerned Local Bodies

**16.3. AMOUNT INVESTED IN HOUSING AND BUILDING ACTIVITY
UNDER PUBLIC SECTOR**

Year: 2020-21

Residential Rs. in '000'	Percentage to total	Non- Residential Rs. in '000'	Percentage to total	Total Rs. in '000'
1	2	3	4	5
2490404	74.43	855224	25.56	3345628

Source: Department of Economics & Statistics

16.4. CONSTRUCTION ACTIVITY OF TAMIL NADU HOUSING BOARD

Year: 2020-21

Sl. No	Name of the Scheme	Number
1	Low Income Group Housing Schemes Flats	NIL
2	Middle Income Group Housing Schemes	
3	Slum Improvements/Clearance Tenements	
4	Tamil Nadu Government Rental Housing	
5	Subsidized Industrial Housing Tenements	
6	Fire Proof Tenements	
7	Special Low Cost Housing Scheme	
8	Police	
9	Specify any other H.I.G. (Kandampatti East SF Scheme HIG)	

Source: Deputy Registrar, Salem Region, Salem.

16.5.CONSTRUCTION ACTIVITY OF TAMIL NADU SLUM CLEARANCE BOARD

Year: 2020-21

Name of the Block	Item	Achievement
1.	Number of Tenements sanctioned for construction	3244
2.	Number of Tenements constructed	292
3.	Amount sanctioned (Rs.in lakhs)	29301
4.	Amount spent (Rs.in lakhs)	12689
5.	Number of tenements occupied	86
6.	Rent received (Rs.in lakhs)	323.74

Source: Executive Engineer, Tamil Nadu Slum Clearance Board, Salem Division.

16.6. INDEX NUMBERS OF BUILDING CONSTRUCTION COST IN URBAN CENTRES (1999-2000=100)

Year: 2020-21

S. No	District Urban Centres	Building Index Building materials	Construction cost for building Labour	Other Charges	Combined Index
1	2	3	4	5	6
1	Salem	445.67	732.44	519.64	535.29

Source: Department of Economics & Statistics.

16.7.LABOUR CHARGES OF CONSTRUCTION WORKERS - INDEX

Year: 2020-21

Charges of Skilled Construction Workers	Charges of UnSkilled Construction Workers	Combined
1	2	3
800	600	700

Source: Directorate of Economics & Statistics

17. INDUSTRIES



One of the most famous industries of Salem is the textile industries. Salem has Indian Institute of Handloom Technology, which is second of its kind all over the country. Apart from that, the head office of State Department of Sericulture is located in Salem. The town also has many industries like sago, textile, automotive, poultry and steel industries, which provides employment to the citizens of Salem. With its rich resources in various fields and the means of transportation, Salem is an upcoming and fast-growing city in Tamil Nadu and South India. It is just a matter of time, when it catches up with the other cities. Salem district has a greater establishment of Large Scale Industries. Large Scale Industrial Units covers a wide range of product lines grouped into

Chemical, Mineral based Industries, Opportunities in the district. There are 57139 registered micro, small and Medium Scale Industrial Units Steel, spinning etc., Major Large-Scale Industries in the district are SAIL, Burn and Co., JSW Steels, MALCO, ChemplastSanmar, TamilNadu Magnesite, Sago Serve, etc., providing employment with State Industries department. The district is bestowed with rich wealth of minerals such as Bauxite, Limestone, Quartz, Felspar, Magnasite and Granite.

Salem Steel Plant, a special steel unit of Steel Authority of India Ltd have their plant located in Salem which produces Cold rolled stainless steel and hot rolled stainless steel/carbon steel.

Salem has a good concentration of food processing industries such Sago and Starch Industries, Modern Rice Mills, Sugarcane crushing and Jaggery units, Flour milling, Dhall industries, bakery products and edible oil industries, etc

Cottage Industries in Salem:

With its abundant natural resources, cottage industries are very dynamic sector of Salem, which contribute to the exports. Among the people who cultivate sugarcane in Salem, the production of unbleached sugar or Nattu Sarkarai is a big cottage industry. Rope making from various natural resources such as Jute, coconut and Aloe Vera is

another major cottage industry for the people of Salem. With a sizable weaver population, weaving is a major cottage industry in Salem. Throughout the state, the cotton and silk which is woven in Salem is popular among the people. Also, the sheep research station started by govt., which is located in Mettur, has developed and introduced the famous Mecheri breed. This breed is very popular with the people and is reared by them main for meat. Also, Salem is famous for its handmade silver ornaments and artifacts which are sold all over the country.

17.1	Results of ASI
17.2	Estimates of Value of Output and Value Added by Manufacturing by Industries based on ASI
17.3	Industrial production
17.4	Production and Value of Major Minerals in the District
17.5	Production of Handloom Cloth
17.6	Small Scale Industries
17.7	Khadi and Village Industries
17.8	Number of Printing presses
17.9	Number of photocopy (Xerox) centres

17. INDUSTRIES
17.1 RESULTS OF ANNUAL SURVEY OF INDUSTRIES

Year: 2020-21

Characteristics	Units	Results for all Industries
NA		

Source: Department of Economics & Statistics

**17.2. ESTIMATES OF OUTPUT AND VALUE ADDED BY
MANUFACTURE BASED ON ANNUAL SURVEY OF INDUSTRIES**

Year: 2020-21

Industry Group	Description of the Industry	AIL Employees	Value of output Rs. In lakhs	Value added
18	Mfg. of textiles	7291	NA	NA
15	Mfg. of food products	2386		
22	Publishing, printing	184		
19	Leather Chapels	67		
14	Mineral crushing such as feldspar, calcite, Dolomite Calcite	599		
20	Mfg. of wood products	491		
24	Mfg. of chemical products	403		
23	Mfg. of coke, refined petroleum products	29		
25	Mfg. of Rubber & Plastic products	549		
21	Mfg. of paper products	461		
26	Mfg. of other Non-Metallic mineral products	771		
17	Calendaring & Zero finishing of cloth	749		
33	Mfg. of Medical, Optical instruments	1583		
34	Mfg. of Motor Vehicles	62		
35	Mfg. of other transport equipments	675		
30	Mfg. of computing machinery	133		
31	Mfg. of Electrical machinery	203		
27	Mfg. of Basic metals	553		
29	Mfg. of Machinery & Equipment NEC	219		
32	Mfg. of Radio, Television Equipments	73		
28	Mfg. of fabrication metal products	511		
36	Mfg. of furniture	155		
37	Mfg. of Recycling	675		
41	Collection, Purification of water	38		
18	Readymade Garments	749		

Source: General Manager, District Industries centre Salem.

17.3 INDUSTRIAL PRODUCTION

Year: 2020-21

Sl.No.	Name of the Product	Unit of quantity	Production
1	LIMESTONE	1	4,77,292

Source: Asst Director of Geology and Mining, Salem.

17.4. PRODUCTION AND VALUE OF MAJOR MINERALS

Year: 2020-21

Name of the District	Name of the Mineral	Quality (Tonne)	Value (in Rupees)
Salem	Limestone (MT)	377910	40379072
	Quartz(MT)	4590	675750
	Feldspar(MT)	15800	1634914
	Magnasite(MT)	37500	6112635
	Bauxite(MT)	0	0
	Dunite(MT)	0	0
	Granite (CBM)	5912.387	14685872
	Rough stone(M ³)	748689	44281313
	Gravel/Soil (M ³)	68700	2458980

Source: Asst Director of Geology and Mining, Salem.

17.5. PRODUCTION OF HANDLOOM CLOTH

Year 2020-21

Sl.No	Varitey of Cloth	Production (in lakh metres)
1	Silk Dhoty	3.05
2	Silk Saree	4.59
3	Handtowel	0.21
4	Cotton Dhothy	0.41
5	Cotton Saree	1.62
6	Bedsheet	0.02
7	Carpet	0.08
8	Uniform	4.10
9	PDS Dhothy	26.02
10	Others(mosquito net, solvai and etc)	0.18
	TOTAL	40.28

Source: D.D. Handloom & Textiles, Salem.

17.6. SMALL SCALE INDUSTRIES

Year : 2020-21

SL. NO	MAJOR CLASSIFICATION	DETAILS OF MAJOR PRODUCTS	Number of Units
1	19	CUTTING AND POLISHING OF GRANITE SLABS	8
2	20	WET GRINDING OF FOODGRAINS AND ALLIED INDUSTRIES	258
3	21	EXTRACTION OF EDIBLE OIL AND OILCAKE FROM GROUNDNUT AND MFG.OF TAPIOCA STARCH	3
4	22	BEVERGES AND TOBACCO PRODUCTS	4
5	23	MFG.OF UNPROCESSED COTTON FABRIC USING POWER LOOMS	307
6	24	TWISTING OF SILK YARN	214
7	26	TAILORING	59
8	27	MFG. JACQUIRED DESIGNED KORAI MATES	0
9	28	BOOK BINDING	8
10	29	LEATHER PRODUCTS	16
11	30	MFG.OF PVC BENDS PIPES AND COUPLERS	6
12	31	MFG.OF COMPUTER TABLES AND PLASTICS FROM INJECTION MOULDING	10
13	32	MFG.OF CONCRETE DOORS	27
14	33	SILVER WIRE DRAWING	25
15	34	MFG.OF STAINLESS STEEL, MILK TANKERS AND FABRICATION OF M.S. GATES AND GRILS	19
16	35	GENERAL ENGINEERING WORKS	34
17	36	MFG. OF AUTOMOBILE BATTRIES, BATTERY PLATES AND UPS	8
18	38	MFG.OF SILVER BALLS USED I SILG-VCER CHAIL	0
19	82	DTP WORK AND INTERNET BROWSING	58
20	96	BEAUTY PARLOUR	193
21	97	REPAIRING AND SERVICING WORK OF TYPEWRITERS AND ELECTRICALS APPLAIENCE	6
22	74	COLD STORAGE	2
Total			1265

Source: General Manager, D.I.C. Salem.

17.7.KHADI AND VILLAGE INDUSTRIES

Year: 2020-21

Sl.No.	Industry	Production (Rs. In lakhs)	Sales (Rupees in lakhs)	Employments (Number of persons)	Earnings (Rs. In lakhs)
1	1	2	3	4	5
Khadi Industries					
1	Nepali Loom				
2	Rural Textile	11.34		1	5.85
3	Khadi Sub centres	3.99		1	0.87
Khadi Sales					
1	Khadi Sales		64.27	1	-
2	Village Industries		-		-
3	Others				
	Soap Industry	24.62		1	-
	Footware Unit	1.52		1	-
	Handmade paper unit				
	Agarbathi Unit				

Source: Asst Director of Khadi and Village Industries, Salem

17.8.NUMBER OF PRINTING PRESSES

Year: 2020-21

Sl. No.	District	Number
(1)	(2)	(3)
1	Salem	124

Source: DIC, Salem

17.9.NUMBER OF PHOTOCOPY (XEROX) CENTRES

Year 2020-21

Sl. No.	Name of the Block / Municipality	Number of Xerox Centres
1	Salem	118
2	Veerapandi	37
3	P.N.Patty	36
4	A.Pattinam	37
5	Valapadi	24
6	Yercaud	27
7	Attur	79
8	P.N.Palayam	28
9	Gangavalli	79
10	Thalaivasal	64
11	Omalur	79
12	Kadayampatty	20
13	Tharamangalam	26
14	Mecheri	26
15	Nangavalli	26
16	Kolathur/Mettur	26
17	Sankagiri	20
18	Magudanchavadi	32
19	Idapaddy	30
20	Konganapuram	20

Source: DIC, Salem and concerned local bodies

18.1	Registered and Working Factories
18.2	Employment in Working Factories
18.3	Trade Unions, Industrial Disputes by Strikes, Lockouts and Gheraos

18. FACTORIES

18.1. REGISTERED AND WORKING FACTORIES

Year: 2020-21

Sl. Number	Item	Numbers
1.	Factories on the Registered at the beginning of the year	903
2.	Factories added during the year	19
3.	Factories removed during the year (01.04.2020 to 31.03.2021)	0
4	Factories on the register at the end of the year	922
5.	Number of Man days Worked (in Lakhs)	12972300
6	Number of Working Factories	597

Source: Deputy Chief Inspector of Factories, Salem.

18.2. EMPLOYMENT IN WORKING FACTORIES

Year: 2020-21

Sl. Number	Item	Numbers
1	All Factories	43241

Source: Deputy Chief Inspector of Factories, Salem.

18.3. TRADE UNIONS INDUSTRIAL DISPUTES BY STRIKES AND LOCKOUTS GHERAOS

Year: 2020-21

Sl. No	Items	Numbers
1.	Number of Registered Trade Unions	7
2.	Strike:	
	Number of Strike	Nil
	Number of Workers Involved	Nil
3.	Number of Mandays Lost	Nil
	Lockouts:	
	Number of Lockouts	Nil
4.	Number of Workers Involved	Nil
	Number of Mandays Lost	Nil
	Gheraos:	
4.	Number	Nil
	Workers Involved	Nil
	Mandays Lost	Nil

Source: Deputy Commissioner of Labour, 4th Floor, Collectorate, Salem

19.LOCAL BODIES

Local Bodies are the institutions of Local Self Government and play a pivotal role in local governance and development. The Local bodies in state are broadly classified into two categories viz., Rural Local Bodies and Urban Local Bodies. The Local bodies constituted for local Planning, development and administration in rural areas are referred as Rural Local Bodies and those institutions constituted for local Planning, development and administration in Urban areas are referred as Urban Local Bodies (Municipal Corporations, Municipalities, Nagar Panchayats).

A Gram Panchayat is the Grass root level statutory institution of Rural Self Government in the Panchayat Raj system at the village or small town level, and has a Sarpanch as its elected head. The word Panchayat comes from Sanskrit, panch meaning five. This is because such councils originally consisted of five members. Gram Panchayat is the Grass root level



statutory institution of Rural Self Government. Mandal PrajaParishad is a local government body at Mandal level in the state. The Mandal PrajaParishad is the link between Gram Panchayat and ZillaPrajaParishad. A Mandal PrajaParishad is constituted for a revenue Mandal, as such, both the Mandal PrajaParishads and the revenue Mandals are coterminous comprising of group of villages in the State. ZillaPrajaParishad is a local government body at district level in the state. It looks after the administration of the rural area of the district and its office is located at the district headquarters. The Hindi word Parishad means Council and ZillaParishad translates to District Council.

Municipal Corporations: Municipal Corporation is an urban local government that works for the development of a city, which has a population of more than one million.

The growing population and urbanization in various cities of India necessitated a local governing body that can work for providing necessary community services like health care, educational institution, housing, transport etc. by collecting property tax and fixed grant from the State Government.

Major functions to be performed by the local bodies are (i) providing

public health, sanitation and drainage services; (ii.) Maintaining village roads, wells, tanks etc., and burial and cremation grounds; (iii.) Building shelters for travellers; (iv.) Construction, repair & maintenance of public places and buildings for public use; viz. Laying out new roads, footpaths and its maintenance etc.

19.1	Municipal Bodies Area and Population by Grades
19.2	Municipal Bodies by Taluks
19.3	Panchayat Union, Villages / Town Panchayats
19.4	Revenue Divisions, Taluks, Firkas and Revenue villages
19.5	Tax Collected by Corporation / Municipality / Panchayat Union/ Town Panchayat/ Village Panchayat
19.6	Rural Development Activities

19. LOCAL BODIES

19.1. MUNICIPAL BODIES AREA AND POPULATION BY GRADES (As on 31st March)

Year: 2020-21

Sl. No	Classification of Municipal Bodies	Name	Number	Area (Sq.Km.)	Population
1.	Corporation	Salem	4 zone, 60 Divisions	91.34	966565
2.	Special Grade	-	-	-	-
3.	Selection Grade	Mettur	30 ward	14.5	55619
		Attur	33ward	27.62	61800
4.	First Grade	Idapadi	30 ward	28.22	62973
5.	Second Grade	Narasingapuram	18 ward	14.83	29634

Source: Directorate of Economics and Statistics, Chennai-6.

19.2. MUNICIPAL BODIES BY TALUKS

Sl.Number	Taluk	Corporations	Grade of Municipal Councils					Township Committees	Total
			Special	Selection	First	Second	Third		
1	2	3	4	5	6	7	8	9	10
1	Salem	1							1
2	Attur			1		1			2
3	Mettur				1				1
4	Idapaddi				1				1

Source: Directorate of Economics and Statistics, Chennai-6.

19.3. PANCHAYATS UNIONS, VILLAGE / TOWN PANCHAYATS

Year: 2020-21

Sl. No.	Village Panchayat/ Town Panchayat	Development Districts	Panchayat Union	Village Panchayats	Town Panchayats
1	Village Panchayat	1	20	385	33

Source: District Rural Development Office.

19.4. REVENUE DIVISIONS, TALUKS, FIRKAS AND REVENUE VILLAGES

Year: 2020-21

Sl. No.	Revenue Divisions	Revenue Taluks	Revenue Firkas	Revenue Villages
1	2	3	4	5
1	4	14	44	655

Source: District Revenue Administrative Office.

19.5. TAX COLLECTED BY CORPORATION / MUNICIPALITY / PANCHAYAT UNION / TOWN PANCHAYAT / VILLAGE PANCHAYAT

Year: 2020-21

Item	Salem Corporation (Rs in Lakhs)	Municipality (Rs in Lakhs)	Panchayat Union (Rs in Lakhs)	Town Panchayat (Rs in Lakhs)	Village Panchayat (Rs in Lakhs)
1	2	3	4	5	6
Total	8366.72	945.28	441.55	2018.965	996.336

Source: Concerned Municipalities, AD (Town Panchayats), AD (Panchayats) - Salem District



19.6.RURAL DEVELOPMENT ACTIVITIES

Year: 2020-21

Sl.no	Name of the scheme	Numberof works Taken up		Numberof works completed	
		During the year	Estimation (Rs. In lakhs)	During the year	Expenditure incurred (Rs. In lakhs)
1	MP-LADS	-	-	-	-
2	MLACDS	501	2422	346	1714
3	TNRRIS- Stream I (Upgradation)	24	1283.7	2	68.35
4	TNRRIS-Stream II (Strengthening)	71	2884.14	18	648.34
5	TNRRIS-Stream III (Renewal BT)	10	236.66	6	140.50
6	20 Percentage of CGF	-	-	-	-
7	80 Percentage of CGF (St-I)	-	-	-	-
8	80 Percentage of CGF (St-II)	-	-	-	-
9	SCPAR BT Roads	79	3096.15	6	0
10	Green House	1285	3394.80	105	231.3
11	PMAY(G)	-	-	-	-
12	SSS	13	135	9	104
13	IHHL-LOB	4001	480.12	3651	438.12
14	RCSIDS	32	240.44	-	-
15	Special Scheme for Provision of Basic Amenities to Adi- Dravidar Habitations	54	356.00	40	258.12
Total		6070	14529.01	4183	3602.73

MGNREGS- Providing Emploment

Sl.no	Name of the scheme	Numberof works Taken up		Numberof works completed	
		During the year	Estimation (Rs. In lakhs)	During the year	Expenditure incurred (Rs. In lakhs)
1	MGNREGS- Works	34368	20166.48	15098	12497.06
2	No.of Mandays (in Lakhs)	126.39	32354.64	123.52	32573.62

Source: Drda, Salem

20. LABOUR AND EMPLOYMENT

Labour includes both physical and mental work undertaken for some monetary reward. In this way, workers working in factories, services of doctors, advocates, ministers, officers, teachers etc., are all included in labour. According to Martin Luther King Jr. " All labour that uplifts humanity has dignity and importance and should be undertaken with painstaking excellence." Any physical or mental work which is not undertaken for getting income, but simply to attain pleasure or happiness, is not labour. Employment can be expressed in number of people working or in total working hours. A mixed measure is the number of hours divided by standard working hours to give a full-time equivalence to jobs. Wages are defined to include all remuneration in monetary terms and also payable more or less regularly in each pay period to workers as compensation for work done during the accounting year. Many industrial units or companies established in the State and



providing labour and employment to different sections of people. They come from different sections, religions, social groups etc., and their way of behaving, doing things will obviously be not uniform. Hence, there is every possibility to arise disputes among the employees itself, some times between the management and employees cause industrial disputes. The State has witnessed numerous instances of industrial disputes in many of the industrial units, over the years. In this direction, the Government has enacted many legislations aimed at social and economic security of the labour to minimize the industrial disputes and also to ensure industrial peace. The information such as occurrence of industrial disputes, man-days lost, industrial accidents and compensation paid are being collected and published periodically to facilitate the government and policy makers to evolve corrective mechanism as and when such disputes take place.

20.1	Number of Persons registered during the year and Total Number of Persons waiting up to the end of the year as per Live Register
20.2	Number of Placement during and up to the end of the year

20. LABOUR AND EMPLOYMENT

20.1. NUMBER OF PERSONS REGISTERED DURING THE YEAR AND TOTAL NO. OF PERSONS WAITING UPTO THE END OF THE YEAR AS PER LIVE REGISTER

Year: 2020-21

Sl. No	Year	Number of Persons registered during the year	Total Number of persons waiting up to the end of the year
1	2	3	4
1	2020-21	52559	282939
2	2019-20	56806	301534
3	2018-19	11433	320099
4	2017-18	51920	339146
5	2016-17	61248	349397

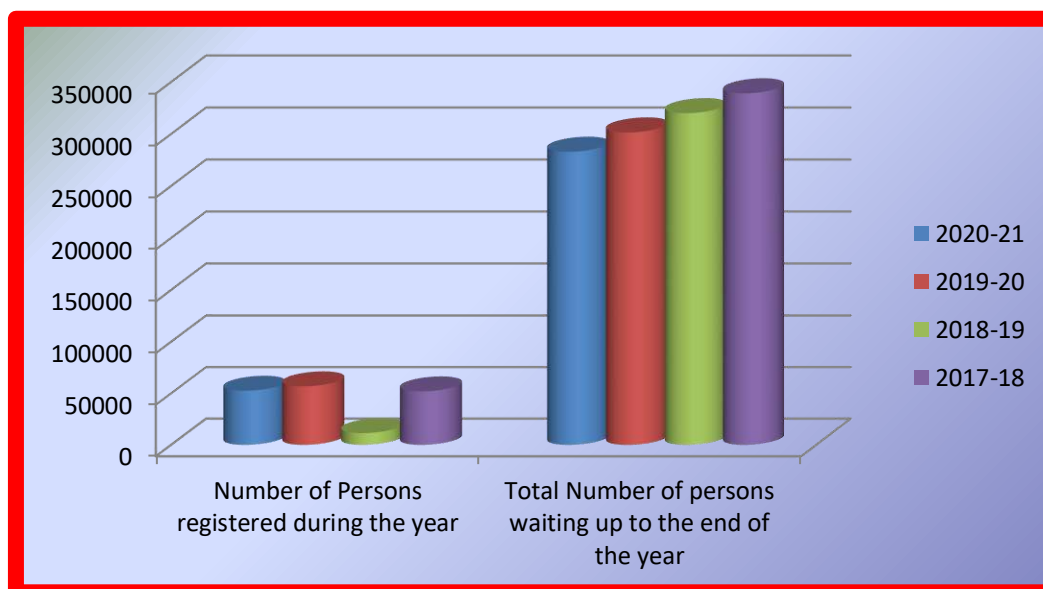
Source: Asst Director, District Employment Office, Salem

20.2. NUMBER OF PLACEMENTS DURING AND UPTO THE END OF THE YEAR

Year: 2020-21

Sl. Number	Type of Employment Exchanges	Placements during the year	Placements up to the year
------------	------------------------------	----------------------------	---------------------------

Source: Asst Director, District Employment Office, Salem



21. LEGISLATURE



The courts and judiciary are there to ensure the law is adhered to all the time. They will come up with decisions or at times give out orders to ensure those found to infringe on the rights of others follow the law to the maximum.

This helps to promote peaceful coexistence. Courts are there to protect all the citizens. Judiciary is the third very important organ of Indian Government. Other two organs are Legislature and Executive. Their functions are making of laws and execution of laws respectively. It is the

backbone of the government because whenever there is a dispute between the Center and State, between State and the citizens and among the states, Judiciary is the only organ which controls the dispute and pass judgment. Judgment passed by the Judiciary is binding on all whether it may be citizens or government. Judiciary is the guardian of the human rights, protector of the constitution and promoter of peace and cordiality in India. It checks and balance the legislative or executive actions of the Government.

21.1	Judicial Division and Original Jurisdiction
21.2	Results of Civil and Criminal cases in the Court of Original Jurisdiction, Civil Suits Regular
21.3	Nature of free Legal Services available and Number of Beneficiaries, Number of cases disposed of in Lok Adalath during the year
21.4	Number of Advocates practicing in Courts

21.LEGAL SERVICE

21.1. JUDICIAL DIVISION AND ORIGINAL JURISDICTION

Year :2020-21

Sl. No	Name of Taluk	Name of the Civil Courts
1.	Salem	1. Principal District Court, Salem
		2. I Additional District Court, Salem
		3. II Additional District Court, Salem
		4. III Additional District Court, Salem
		5. Labour Court, Salem
		6. Special Court for EC Act Cases, Salem
		7. Mahila Court, (Sessions), Salem
		8. POCSO Court, Salem
		9. Special District Court for MCOP Cases, Salem
		10. Special Sub Court for trial of cases under the Prevention of Corruption Act, Salem
		11. Family Court, Salem
		12. Principal Sub Court, Salem
		13. I Additional Sub Court, Salem
		14. II Additional Sub Court, Salem
		15. Spl. Sub Court for MCOP Cases No.1, Salem
		16. Spl. Sub Court for MCOP Cases No.2, Salem
		17. Chairman/Taxation Appeals Tribunal, Corporation of Salem
		18. Principal District Munsif Court, Salem
		19. I Additional District Munsif Court, Salem
		20. II Additional District Munsif Court, Salem
		21. III Additional District Munsif Court, Salem
		22. IV Additional District Munsif Court, Salem
2	Attur	1. Sub Court, Attur
		2. Principal District Munsif Court, Attur
		3. Additional District Munsif Court, Attur
3	Vazhappady	1. District Munsif cum Judicial Magistrate Court, Vazhappady
4	Omalur	1. Sub Court, Omalur
		2. District Munsif Court, Omalur
5	Mettur	1. Additional District Judge (FTC), Mettur
		2. Sub Court, Mettur
		3. District Munsif Court, Mettur
6	Sankari	1. Sub Court, Sankari
		2. District Munsif Court, Sankari
7	Edappadi	1. District Munsif cum Judicial Magistrate Court, Edappadi

Source : Principl District Judge, Salem

CRIMINAL COURTS IN SALEM DISTRICT**Year :2020-21**

Sl. No	Name of Taluk	Name of the Criminal Courts
1	Salem	1. Chief Judicial Magistrate Court, Salem
		2. Judicial Magistrate Court No.1, Salem
		3. Judicial Magistrate Court No.2, Salem
		4. Judicial Magistrate Court No.3, Salem
		5. Judicial Magistrate Court No.4, Salem
		6. Judicial Magistrate Court No.5, Salem
		7. Judicial Magistrate Court No.6, Salem
		8. Judicial Magistrate, Additional Mahila
		9. Spl. Court for Land Magisterial Level, Salem
		10. Mobile Court, Salem
2	Attur	1. Judicial Magistrate Court No.1, Attur
		2. Judicial Magistrate Court No.2, Attur
		3. Judicial Magistrate, Fast Track Court (Magisterial Level), Attur.
3	Omalur	1. Judicial Magistrate Court, Omalur
		2. Judicial Magistrate, Fast Track Court (Magisterial Level), Omalur
4	Mettur	1. Judicial Magistrate Court No.1, Mettur
		2. Judicial Magistrate Court No.2, Mettur
5	Sankari	1. Judicial Magistrate Court No.1, Sankari
		2. Judicial Magistrate Court No.2, Sankari

NAME OF THE COURTS IN SALEM DISTRICT

NAME OF THE COURTS	LOCAL LIMITS OF THE POLICE STATION
Special Judge, Essential Commodity Act Cases, Salem.	NIBCID, Salem, Namakkal, Vellore, Tiruvannamalai & Dharmapuri.
JUDGE, MAHILA COURT, SALEM	Local Limits of Entire Salem District Police Station
Sub Judge, V&Ac Court, Salem	Vigilance And Anti-Corruption, Salem.
Chief Judicial Magistrate Court, Salem.	1. The Prize Chits And Money Circulation Scheme Banning) Act 1978 Offences Cases Arising In Entire Salem District Police Station 2. Mcop – Cases 3. Sessions Cases 4. Factories Act Cases, Except Those Of Petty Offence Arising In Salem District Limit. 5. Economic Offences Wing – Ii, Salem.
Judicial Magistrate No.I Court, Salem	1. Salem Town Police Station 2. Steelplant Police Station 3. Panamarathupatty Police Station 4. Railway Protection Force, Salem Junction, Salem Market, Erode & Dharmapuri.
Judicial Magistrate No.Ii Court, Salem	1. Kitchipalayam Police Station 2. Sooramangalam Police Station 3. Pallappatty Police Station 4. Karuppur Police Station 5. Cscid (Entire Salem District) 6. Cciw Salem (Kitchipalayam, Sooramangalam, Karuppur And Pallapatti Limit Alone)
Special Judicial Magistrate (Railways) Court, Salem Junction	Attached To The Judicial Magistrate No.Ii, Salem Cases Arising Out Of Petty Offences Of Railway Protection Force, Salem Junction, Erode & Dharmapuri.
Judicial Magistrate Court No.Iii, Salem	1. Hasthampatty Police Station 2. Shevapet Police Station 3. Govt. Hospital Police Station 4. Railway Police Station, Salem Junction.
Judicial Magistrate Court No.Iv, Salem	1. Annadanapatti Police Station 2. Attayampatti Police Station 3. Kannankurichi Police Station 4. Veeranam Police Station 5. Crime Branch Cid, Salem.

Judicial Magistrate No.V Court, Salem	<ol style="list-style-type: none"> 1. Ammapet Police Station 2. Fairlands Police Station 3. Yercaud Police Station 4. Kondalampatti Police Station
Judicial Magistrate Court No.Vi, Salem	<ol style="list-style-type: none"> 1. Mallur Police Station 2. P.E.W. Kondalampatty (Mallur Police Station Limit) 3.P.E.W. Salem City (Sooramangalam, Kitchipalayam, Karuppur And Pallapatti Police Stations Limit Alone) 4.Commercial Crime Investigation Wing, Salem (Mallur Police Station Alone) 5. For The Trial Of The Offences In Respect Of Sandal Wood Within The Local Limits Of salem District Excluding Forest Division Of Attur. 6. District Crime Branch Cases For Entire Salem District
Judicial Magistrate Court No.I, Attur	<ol style="list-style-type: none"> 1. Attur Town Police Station 2. Attur Rural Police Station 3. Yethapur Police Station 4. Veeraganur Police Station 5. Kariyakoil Police Station
Judicial Magistrate Court No.Ii, Attur	<ol style="list-style-type: none"> 1. Thalaivasal Police Station Limit 2. Thammampatti Police Station 3. Malliyakarai Police Station 4. Karumandurai Police Station 5. Gangavalli Police Station 6. For The Trial Of The Offences In Respect Of Sandal Wood Within The Local Limits Of Forest Division Of Attur.
Judicial Magistrate No. I Court, Sankari	<ol style="list-style-type: none"> 1. Sankari Police Station 2. Poolampatti Police Station 3. Thevoor Police Station
Judicial Magistrate Court No.Ii, Sankari	<ol style="list-style-type: none"> 1. Edappadi Police Station Limit 2. Magudanchavadi Police Station (Md. Choultry Police Station)
Judicial Magistrate No.I Court, Mettur	<ol style="list-style-type: none"> 1. Mettur Police Station 2. Kolathur Police Station 3. Nangavalli Police Station
Judicial Magistrate No. Ii Court, Mettur	<ol style="list-style-type: none"> 1. Mecheri Police Station 2. Karumalaikoodal Police Station 3. Jalakandapuram Police Station
Judicial Magistrate Court Omalur	<ol style="list-style-type: none"> 1. Omalur Police Station 2. Deevattipatti Police Station 3. Tharamangalam Police Station 4. Tholasampatti Police Station

Judicial Magistrate, Fast Track Court, Attur	138 Ni Act Cases Arising Within The Jurisdiction Of Judicial Magistrate Court No 1 &2, Attur.
Judicial Magistrate, Fast Track Court, Omalur	138 Ni Act Cases Arising Within The Jurisdiction Of Judicial Magistrate Court, Omalur.
Judicial Magistrate, Additional Mahila Court, Salem	Jurisdiction Over The Local Limits In Respect Of Criminal Cases Arising Under The Offence Against The Women In Salem City And Salem Taluk.
District Munsif-Cum-Judicial Magistrate Court, Vazhapadi.	<ol style="list-style-type: none"> 1. Karipatti Police Station 2. Vazhapadi Police Station 3. All Women Police Station, Attur (With Respect To The Jurisdiction Of Karipatti And Vazhapadi Police Station) 4. Pew Steel Plant (With Respect To The Jurisdiction Of Karipatti And Vazhapadi Police Station). 5. Commercial Crime Investigation Wing (With Respect To The Jurisdiction Of Karipatti And Vazhapadi Police Station).
District Munsif-Cum-Judicial Magistrate Court, Edappadi.	<ol style="list-style-type: none"> 1. Edappadi Police Station 2. Poolampatti Police Station 3. Konganapuram Police Station 4. Pew Steel Plant (With Respect To The Jurisdiction Of Edappadi and Konganapuram Police Station). 5. AWPS, Sankari (With Respect to the Jurisdiction of Edappadi and Konganapuram Police Station. Commercial Crime Investigation Wing 6. P.E.W. Mettur Dam (with Respect To the Jurisdiction of Edappadi Police Station)
Special Judicial Magistrate, Special Court for Land Grabbing Cases, Salem	<ol style="list-style-type: none"> 1. District crime branch (anti land grabbing offences wing, salem) 2. City crime branch (anti land grabbing offences wing, salem)
Judicial Magistrate, Mobile Court, Salem	Traffic Police Salem North Traffic Police Salem South

DISTRICT MUNSIF'S COURT, ORIGINAL JURISDICTION

1	Principal District Munsif Court, Salem	1. Salem West Taluk 1. Alagapuram Sub Division 2. Suramangalam Sub Division 3. Thirumalaigiri Sub Division
2	I Additional District Munsif Court, Salem	
3	II Additional District Munsif Court, Salem	2. Salem Taluk 1. Panamarathupatty Sub Division 2. Valasaiyur Sub Division 3. Salem Town Sub Division
4	III Additional District Munsif Court, Salem	
5	IV Additional District Munsif Court, Salem	3. Salem South Taluk 1. Veerapandi Sub Division 2. Vembadithalam Sub Division 3. Kondalampatty Sub Division 4. Yercaud Taluk 1. Yercaud Sub Division 2. Vellakkadai Sub Division 3. Puthur Sub Division
6	Principal District Munsif Court, Attur	1. Attur Taluk 1. Malliyakarai Sub Division 2. Attur Town Sub Division 3. Kattukottai Sub Division 4. Thalaivasal Sub Division
7	Additional District Munsif Court, Attur	2. Gangavalli Taluk 1. Gangavalli Sub Division 2. Veeraganur Sub Division 3. Pachamalai Sub Division 3. Pethanaickanpalayam Taluk 1. Pethanaickanpalayam Sub Division 2. Yethapur Sub Division 3. Kalrayanmalai Pirkka

8	District Munsif cum Judicial Magistrate Court, Vazhappady	<p>1. Vazhappady Taluk</p> <p>1. Belur Sub Division</p> <p>2. Arunuthumalai Sub Division</p> <p>3. Karipatty Sub Division</p> <p>4. Vazhappady Sub Division</p>
9	District Munsif Court, Omalur	<p>1. Omalur Taluk</p> <p>1. Omalur Sub Division</p> <p>2. Karuppur Sub Division</p> <p>3. Tharamangalam Sub Division</p> <p>2, Kadaiyampatti Taluk</p> <p>1. Kadaiyampatti Sub Division</p> <p>2. Semmandapatti Sub Division</p>
10	District Munsif Court, Mettur	<p>1. Mettur Taluk</p> <p>1. Kolathur Sub Division</p> <p>2. Mettur Sub Division</p> <p>3. Pottaneri Sub Division</p> <p>4. Palamalai Sub Division</p> <p>5. Mecheri Sub Division</p> <p>6. Nangavalli Sub Division</p>
11	District Munsif Court, Sankari	<p>Total No. of Taluks – 1</p> <p>1. Sankari</p> <p>Total No. of Parent Villages – 4</p> <p>1. Sankari – 4.</p> <p>1. Thevoor Sub Division</p> <p>2. Sankari West Sub Division</p> <p>3. Sankari East Sub Division</p> <p>4. Ernavoor Sub Division</p> <p>Total No. of Villages – 52</p> <p>1. Sankari - 52</p>
12	District Munsif Cum Judicial Magistrate Court , Edappadi	<p>Total No. of Taluks – 1</p> <p>1. Edappadi</p> <p>Total No. of Parent Villages – 3</p> <p>1. Edappadi – 3.</p> <p>1. Poolampatty Firkka</p> <p>2. Edappady Firkka</p> <p>3. Konganapuram Firkka</p> <p>Total No. of Villages – 25</p> <p>1. Edappadi - 25</p>

21.2. RESULTS OF ORIGINAL SUITS FOR THE YEAR 2020-21

Sl. No.	NAME OF THE COURTS	Pending at the Beginning 31.03.2020	Institution 01.04.2020 - 31.03.2021	Disposal 01.04.2020 - 31.03.2021	Pending As on 31.03.2021
1	District Courts, Salem (Prl. & I to III Addl. District Courts)	1307	558	163	1702
2	Addl. District Judge, (FTC), Mettur	78	27	13	92
3	Sub Courts, Salem (Prl. & I & II Addl. Sub Courts)	1794	756	367	2183
4	Sub Court, Sankari	891	234	47	1078
5	Sub Court, Attur	1515	510	53	1972
6	Sub Court, Mettur	950	304	175	1079
7	Sub Court, Omalur	519	232	43	708
8	District Munsif Courts, Salem (Prl. & I to IV Addl. District Munsif's Courts)	2362	782	595	2549
9	District Munsif Court, Attur	2203	280	255	2228
10	District Munsif Court, Mettur	906	274	188	992
11	District Munsif Court, Sankari	580	88	48	620
12	District Munsif Court, Omalur	1197	317	91	1423
13	District Munsif cum Judicial Magistrate Court, Vazhappady	404	105	74	435
14	District Munsif cum Judicial Magistrate Court, Edappadi	467	164	39	592

Source: Principal District Judge, Salem

21.3 . NATURE OF FREE LEGAL AVAILABLE AND NUMBER OF BENEFICIARIES AND NUMBER OF CASES DISPOSED OF IN LOK ADALATH DURING THE YEAR PERIOD FROM 01.04.2019 TO 31.03.2020 SALEM DISTRICT LEGAL SERVICE AUTHORITY, SALEM

Nature of free legal available	Number of beneficiaries	Number of cases disposed of In lok adalath
Criminal Compoundable cases	643	Pre-litigation cases Disposed: 173 Court Pending cases Disposed : 470 Total : 643
NI Act cases U/s.138		
Bank Recovery Cases		
MACT Cases		
Labour Dispute cases		
Electricity Bills (excluding Non Compoundable)		
Water Bills (excluding Non Compoundable)		
Matrimonial Disputes		
Land Acquisition Cases		
Service matter relating to pay & allowances and retired benefits		
Revenue Cases		
Other Civil Cases (Rent, easmentary rights, injunction suits, specific performance suits etc.,		

Source: Principal District Judge, Salem

21.4 NUMBER OF ADVOCATES PRACTISING IN COURTS

Sl.No.	Place	Number of advocates practising
1	Salem	1450
2	Attur	150
3	Vazhapady	38
4	Omalur	117
5	Mettur	70
6	Sankari	197
7	Edappadi	7
Total		2029

Source: Principal District Judge, Salem

22. LIBRARY



Libraries are places of information. When most people think "library" they think books. And while that is certainly true, these days' books take different shapes, such as e-books and audio books. More than just books, libraries are places of information, offering people free access to a wealth of information that they often can't find elsewhere,

whether online, in print or in person. The library aims to provide the highest quality user-oriented public library service which will effectively contribute to the development of our area through the utilization of the broad range of contemporary media and technology, and thus serve the information and recreational reading needs of all people of the community, regardless of race, religion, sex, creed or age.

22.1	List of Head and Branch Libraries in the District with details of members, books available and readers
22.2	Number of Reading Rooms - Part time Libraries

22. LIBRARIES

22.1 LIST OF HEAD AND BRANCH LIBRARIES IN THE SALEM DISTRICT

S.No	Name of the Branch library	Numbers	Number of books available	Number of readers
1.	District Central Library	66960	81306	12092
2.	Thirumal Managaram	9043	46206	3919
3.	Panamarathupatti	3189	10545	3155
4.	Dasanaickanpatti	4438	10791	1020
5.	Ammapettai	6683	46884	5539
6.	Swarnapuri	3064	21321	1627
7.	Sooramangalam	5208	45504	1488
8.	Karuppur	1932	28779	972
9.	Kondalampatti	4589	25096	2828
10.	Idanganasalai	2830	10733	1546
11.	Vembadithalam	4509	12156	1282
12.	Arisipalayam	60	28625	3271
13.	Gugai	5849	39038	4042
14.	Kannankurichi	2596	6068	1165
15.	Mallur	2376	10259	2253
16.	Ilampillai	3328	15213	1228
17.	Attayampatti	3692	32960	1583
18.	Sivathapuram	924	15025	1805
19.	S.A.Peramanur	927	15950	1148
20.	Omalur	8043	43583	1827
21.	Tharamangalam	6962	57429	4650
22.	Naduppatti	3158	11870	806
23.	K.R.Thoppur	1536	18105	619
24.	Yercaud	6025	57750	2933
25.	Kanjanaickanpatti	1348	20968	796
26.	Kongupatti	2381	20092	1844
27.	Panjukalipatti	1600	17228	1032
28.	Attur	15228	356842	10314
29.	Pethanaickanpalayam	5274	22013	2682
30.	Narasingapuram	4152	16734	1880
31.	Yethapur	4448	19954	2244
32.	Keeripatti	3335	11032	1819
33.	Sathapadi	1811	10486	1270
34.	Thalaiwasal	1670	15451	3245
35.	Thennankudipalayam	1055	4836	1640
36.	Periyakrishnapuram	1110	11294	1763
37.	Mettur	3545	67434	4334
38.	Vanavasi	2908	18272	2217
39.	Kuttapatti	1878	9788	1364
40.	Nangavalli	2287	21477	3538
41.	Mecheri	3811	17305	1966
42.	Jalakandapuram	3915	27953	1704
43.	P.N.Patti	2432	20608	2097
44.	Veerakkalpudhur	2659	27344	3389
45.	Savuriyur	1004	23910	1075

S.No	Name of the Branch library	Numbers	Number of books available	Number of readers
46.	Kolathur	3340	56031	1647
47.	Sankari	7036	29504	3030
48.	Magudanchavadi	3787	14095	1662
49.	Thevur	1962	14696	1208
50.	R.Chettipatti	927	15383	1396
51.	Idappadi	8152	25689	5596
52.	Chiththur	1663	6846	490
53.	Konganapuram	3593	8174	1370
54.	Arasiramani	1081	8745	1452
55.	Kalvadangam	634	4618	841
56.	Poolampatti	1278	14606	993
57.	Gangavalli	4196	16408	4687
58.	Thammampatti	5753	31868	2803
59.	Sendharapatti	3932	12942	1463
60.	Veeraganur	3037	10468	3853
61.	Ulipuram	1292	9983	1826
62.	Naduvalur	937	9907	1893
63.	Valapady	9438	19390	4337
64.	Ayothiyapattanam	2676	12825	2983
65.	Minnampalli	2268	15135	2222
66.	Belur	2498	12861	1991

Source: District Library Office, Salem

22.2 Number of Libraries Houses in Goverment Building / Rental Building

Year : 2020-2021

Category	Libraries in Government Building (in. Nos.)	Libraries in Rental Building (in. Nos.)	Libraries in Rent Free Building (in. Nos.)
District Central Library - 1	1	-	-
Full Time branch Library -16	10	1	5
Branch Library - 49	35	2	12
Village Library - 78	5	4	69
Part time Library - 38	1	-	37
Total - 182	52	7	123

Source: District Library Office, Salem

22.2 NUMBER OF READING ROOMS [Part Time Libraries]

Year 2020-21

S. No	Name of the Block	Name and Place of Library	Number of Reading Room
1.	Salem	S.A.Peramanur BL	1
		Maramangalathupatti VL	1
2.	Ayothiyapattanam	Ayodhiyapattam BL	1
		V.Mannarpalayam PTL	
3.	Magudanchavadi	Magudanchavadi BL	2
4.	Panamarathupatti	Panamarathupatti BL	1
5.	Veerapandi	Attayampatti BL	1
		S.Papparapatti VL	1
		Marulayampalayam VL	1
		Poolavari VL	1
		Chennagiri VL	1
		Puththur VL	1
		Kothanur VL	1
		Murungapatti VL	1
		Akkarapalayam VL	1
		Vattamuthampatti VL	1
		Maramangalathupatti VL	1
		Selathampatti VL	1
6.	Omalur	Omalur BL	1
		Pachanampatti VL	1
		Vellalapatti VL	1
		Tholasampatti VL	1
		Vetrilaikaranur VL	1
		Puliyampatti VL	1
		Muthunaickanpatti VL	1
		Panjukalipatti BL	1
7.	Kadayampatti	Nadupatti BL	1
		Kanjanaickanpatti BL	2
		Kongupatti BL	2
		Theevattipatti VL	1
		K.Morur VL	1

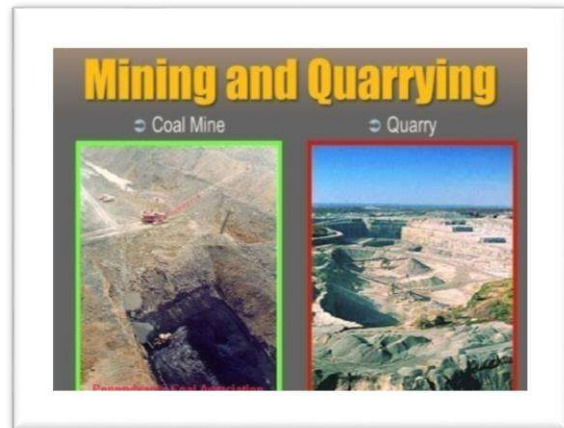
S. No	Name of the Block	Name and Place of Library	Number of Reading Room
		Poosaripatti VL	1
		Kanavaipudhur VL	1
		Thumbipadi VL	1
		Ramamoorthy nagar VL	1
		Semmandapatti VL	1
		Periyavadagampatti VL	1
		Thottampatti PTL	1
8.	Tharamangalam	Tharamangalam BL	1
		K.R.Thoppur BL	1
		Amarakundhi VL	1
		Pavalathanur VL	1
		Pappampadi PTL	1
9.	Nangavalli	Nangavalli BL	1
		Kuttapatti BL	1
		Jalakandapuram BL	1
		P.N.Patti BL	1
		Veerakkalpudhur BL	1
		Sowriyur BL	1
		Mettudhanampatti VL	1
		Vanavasi VL	1
		Periyasoragai VL	1
		Virudhasampatti VL	1
		Kullamudaiyanur PTL	1
		Konur PTL	1
		Veeranur VL	1
10.	Mecheri	Mecheri BL	1
		Vellar VL	1
11.	Kolathur	Kolathur BL	1
		Pannavadi VL	1
		Aandikkarai VL	1
12.	Sankari	Sankari BL	1
		Thevur BL	1
		Alathur VL	1
		Mothaiyanur VL	1

S. No	Name of the Block	Name and Place of Library	Number of Reading Room
		Vadugapatti VL	1
		Sanniyasipatti VL	1
		Devannakavundanur VL	1
		Vengipalayam VL	1
		Kumaranallipalayam VL	1
		Vinobaji Nagar PTL	1
		Katheri PTL	1
		Vatrampalayam PTL	1
13.	Konganapuram	Konganapuram BL	1
14.	Idappadi	Idappadi BL	1
		Chiththur BL	1
		Arasettipatti VL	1
		Arasiramani VL	1
		Kalvadangam VL	1
		Vellarivelli VL	1
		Settimangurichi VL	1
		V.Mettupalayam VL	1
		Thadhapuram VL	1
		Koneripatti VL	1
		A.Pudhur PTL	1
		Pudhur PTL	1
		Ammankovil PTL	1
15.	Gangavalli	Gangavalli BL	1
		Thammampatti BL	1
		Sentharapatti BL	1
		Veeraganur BL	1
		Ulipuram BL	1
		Naduvalur BL	1
		Thedavur BL	1
		Koodamalai VL	1
		Nagiyampatti VL	1
		Anaiyampattipudhur VL	1
		Kodayampalli PTL	1

		V.Ramanadhapuram VL	1
S. No	Name of the Block	Name and Place of Library	Number of Reading Room
		74.Krishnapuram PTL	1
		Kadambur PTL	1
		Naduvalur-Samathuvapuram PTL	1
		Anaiyampatti PTL	1
16.	Valapady	Valapady BL	1
		Minnampalli BL	1
		Belur BL	1
		Thumbalpatti VL	1
		Konamaduvu VL	1
		Nilavarapatti VL	1
		Kammalapatti VL	1
		Veppilaipatti VL	1
		Thirumanur VL	
		Kullappanaickanur PTL	1
		Thukkiyampalayam PTL	1
		Singipuram PTL	1
17.	Pethanaickanpalayam	Pethanaickanpalaym BL	1
		Yethapur BL	1
		Karumandurai VL	1
18.	Thalaivasal	Thalaivasal BL	1
19.	Yercaud	Yercaud BL	2

Source: District Library Officer, Salem

23. MINNING AND QUARRYING



In general, mining is defined as extraction of valuable metals and minerals or other geological materials from the earth or from an ore body, lode, vein, seam, reef etc. Ores recovered by mining include metals, coal, oil, shale gemstones, limestone, dimension stone, rock salt potash, clay and gravel. Mining is required to obtain any material that cannot be grown through agricultural processes, or created artificially in a laboratory or factory. Mining in a wider sense including extraction of any non-renewable resource such as petroleum, natural gas, or even water. Mining operations usually create a negative environmental impact, both during the mining activity and after the mine has closed. Hence, most of the world's nations have passed regulations to decrease the impact. In this direction, the Government

has evolved a comprehensive mineral policy, which aims at optimum exploitation, scientific development, value addition, marketing and exports under private and joint sectors. The Government has kept open the mineral sector for private investment and likes to withdraw from areas in which their presence is no longer required and disinvest from these public sectors.

Salem is a part of Western Tamil Nadu and is located at the base of the popular tourist destination of the Yercaud hills. Salem boasts large Textile, Steel, Automotive, poultry and sago industries. Salem also has one of the largest Magnesite deposits in India.

As per the Department of Geology and Mining, a major part of the mineral wealth of Tamil Nadu is confined to Salem District, where a variety of important minerals like

Magnesite, Dunite, Bauxite, Feldspar and Soapstone, Granites
Limestone, Iron ore, Quartz, etc, are found.

23.1	Number of Mining and Quarrying units in the District
23.2	Classification –wise production during the year

23. MINING AND QUARRYING

23.1. NUMBER OF MINING AND QUARRYING UNITS IN THE DISTRICT

Year: 2020-21

Sl.No.	Name of the Taluk	Number of Mining	Number of Quarry	Total
1	Salem	6	28	34
2	Salem South	0	3	3
3	Salem West	3	0	3
4	Valapadi	0	13	13
5	Yercaud	1	4	5
6	Attur	1	7	8
7	Gangavalli	0	7	7
8	Pethanaickenpalayam	0	4	4
9	Omalur	1	8	9
10	Kadayampatty	0	27	27
11	Mettur	1	26	27
12	Sankari	50	45	95
13	Edapadi	1	16	17
TOTAL		64	188	252

Source: Asst Director of Geology and Mining, Salem.

23.2 CLASSIFICATION-WISE PRODUCTION DURING THE YEAR 2020-21

Sl.No	Name of the Minerals	Production (in tonnes)	
		Quantity(MT/M ³)	Value in Rs.
	Major Minerals		
1	Limestone (MT)	377910	4,03,79,072
2	Magnesite (MT)	37500	61,12,635
3	Bauxite (MT)	0	0
	Minor Minerals		
1	Rough Stone M ³	748689	4,42,81,313
2	Gravel /Soil M ³	68700	24,58,980
3	Black Granite M ³	781.096	23,69,858
4	Colour Granite M ³	5131.291	1,23,16,014
5	Quartz (MT)	4590	6,75,750
6	Feldspar (MT)	15800	16,34,914
7	Dunite (MT)	60	4800

Source: Asst Director of Dunite Geology and Mining, Salem.

24.MANUFACTURING SECTOR



Salem has a large and a diversified manufacturing sector facilitated by the presence of MSB electronic industry, SamviHabitota, Pragathi textiles, Sri Manohari chemicals, Leo poly products, Talema electronics, Sri velan ice factory, AMS battery industry, RA dyeing, Logu electronics, Talema

Electronics, Jai Kumar pipe industry, AnnaiTaurpalins and company, Vetri polymers, Senthil enterprises, Photonics, Sankar Engineering Trailing, Venus PPV Spinning Mills Private Limited, Sri Venkateshwara weldings, system control are the major manufacturer in Salem.

24.1 Number of Food and allied manufacturing units in the district

24.2 Number of Non-Food manufacturing units in the district

24. MANUFACTURING SECTOR

24.1 NUMBER OF FOOD AND ALLIED MANUFACTURING UNITS IN THE DISTRICT (Rs. In lakhs)

Year: 2020-21

Name of the District	Description of the industry Nos	All employees	Value of output Rs. In lakhs	Value added
Salem	446	2386	-	-

Source: General Manager, D.I.C., Salem

24.2. NUMBER OF NON-FOOD MANUFACTURING UNITS IN THE DISTRICT

Year: 2020-21

Industry Group	Name of the District	Description of the Industry	All Employees	Value of output Rs. In lakhs	Value added
18	Salem	Manf. Of Textiles	7291		
22		Publishing, Printing	184		
19		Leather Products	67		
20		Wood Products	491		
24		Chemicals	403		
25		Rubber Products	549		
26		Non-metalic Products	771		
21		Paper Products	461		
34		Motor Vehicles	62		
35		Other Transport	675		
31		Electrical Mechineries	203		
29		Mechinery Equipments	219		
28		Fabrication	511		
36		Furniture	155		
18		Readymade Garments	749		

Source: General Manager, D.I.C., Salem.

25. MEDICAL SERVICES

25.1. NUMBER OF MEDICAL COLLEGES IN THE DISTRICT WITH STUDENTS AND TEACHERS

Year: 2020-21

Sl.Number	Name of the Institution	Students			Teachers
		Boys	Girls	Total	
1	Govt. Mohan Kumaramangalam Medical Collge				
	MBBS	135	278	513	383
	PG Students	140	139	279	
	PME Students	138	242	380	-
	DGNM	-	276	276	17
Bsc & P.Bsc(N)	31	258	289	22	

Source: Concerned Institution.

25.2. NUMBER OF COLLEGE OF PHARMACY WITH STUDENTS AND TEACHERS

Year: 2020-21

Sl. No.	Name of the Institution	Students			Teachers
		Boys	Girls	Total	
1	2	3	4	5	6
1	Vinayaga Mission College of Pharmacy	3175	2302	5477	545
2	Govt. Mohan Kumaramangalam Collage				
3	Vinayaga Mission University				

Source: Concerned Institution.

25.3 NUMBER OF MEDICAL STORES IN THE DISTRICT (CATEGORY-WISE)

Year: 2020-21

Sl.No.	Item	Number of Medical Stores
1	2	3
1	Indian Medicine	Nil
2	English Medicine	2380


Source: Asst Director of Drug Controls, Salem Region, Salem

25.4 VETERINARY COLLEGES WITH STUDENTS AND TEACHERS

Year: 2020-21

Sl.No.	Name of the Institution	Students			Teachers
		Boys	Girls	Total	
(1)	(2)	(3)	(4)	(5)	(6)
Nil					

Source: Concerned Department.



26. TRANSPORT

Short distances. Salem also has an important transit system in its railways services.

Road Transport plays a prominent role in the economic development of the State. The Transport Department plays a key role in issuing driving licenses, registration of motor vehicles, issue of transport permits, levy and collection of motor vehicle tax, enforcement of vehicle violations and acts as nodal agency for road safety. As the fifth largest city within the state of Tamil Nadu, Salem has very efficient transportation system. The public transport in Salem includes state government buses, taxis, private buses and auto rickshaws for plying

The Salem Airport is the nearest domestic airport while the Trichy Airport caters to international travel. The city of Salem has a very efficient network of roads. There are two national highways which originates from Salem, the NH47 and NH68. Salem itself is on NH7 which is noted as the main transit hub to the Coimbatore city, while through NH 47 one can reach Kanyakumari from Salem via Coimbatore. Salem is also adequately connected to its state capital, Chennai in Tamil Nadu.

26.1	Number of Motor Vehicles (Category-wise) Registered during the year and up to the end of the year
26.2	Number of Motor Vehicles (Category-wise) available for hire purpose during the year and up to the end of the year
26.3	Number of Persons issued with Driving Licenses
27.1	Number of Solar Energy generating units in the district with Production Area
27.2	Number of Wind Mills, Generating units with production data

26.MOTOR VEHICLES

26.1.NUMBER OF MOTOR VEHICLES (CATEGORY-WISE) REGISTERED DURING THE YEAR AND UPTO THE END OF THE YEAR

Sl.No	Name of the Motor Vehicle	Total
A. Commerical		
1	State Carriage	
A	Public	567
B	Private	427
2	Auto rickshaw	4491
3	Taxi	
A	Ordinary	118
B	Motor cab	1413
C	Maxi cab	1486
4	Omni Buses(Travel)	123
5	Private Station Vehicle & Others	123
6	School Bus	1352
7	Mini Bus	140
8	Ambulance	213
9	Fire Fighter	0
10	Light Commercial Vehicle	5518
11	Lorry	
A	State	12723
B	National	3080
12	Articulate Vehicle	0
A	State	1816
B	National Permit	14075
13	Tractor/ Trailor	248
Total		31942
B. Non Commerical		
1	Motor Cycle	517309
2	Scooter	184554
3	Moped	116299
4	Motorcar	247485
5	Station Wagon	0
6	Tractor	3574
7	Three Wheeler	1877
8	Road Roller	152
9	Others	6647
10	Tricycle Auto	0
11	Jeep	0
12	Four Wheeler	2
Total		1077899
Grand Total		1109841

Source: Deputy Commissioner of Transports, Salem-5.

26.2.NUMBER OF MOTOR VEHICLES (CATEGORY WISE) AVAILABLE FOR HIRE PURPOSE DURING & UPTO THE END OF THE YEAR

Year: 2020-21

Sl. No.	Category	End of the year
1	Motor Car	8159
2	Stage Carriage	519
3	Goods Carriage	16196
4	Auto Rickshaw	4789
5	Maxi Cab	2091
6	National Permit	17317
7	Spare Bus	137

Source: Deputy Commissioner of Transports, Salem-5.

26.3. NUMBER OF PERSONS ISSUED WITH DRIVING LICENCE

Year: 2020-21

Sl. No	Category	Number of Driving Licenses
1	Motor cycle, Scooter, Moped	31067
2	Motor car	7630
3	Stage carriage & Goods carriage	38362

Source: Deputy Commissioner of Transports, Salem-5.

27. NON-CONVENTIONAL ENERGY GENERATION

27.1.NUMBER OF SOLAR ENERGY GENERATING UNITS IN THE DISTRICT WITH PRODUCTION AREA

Year: 2020-21

Sl.No.	Name and Place of Solar energy system exist	Install Capacity (in Mega Watts)	Generation (in Mega Watts)
1	2	3	4
Nil			

Source: Concerned Electricity Generation Units.

27.2.NUMBER OF WIND MILLS, GENERATING UNITS WITH PRODUCTION DATA

Year: 2020-21

Sl.No.	Name and Place of Wind Mills Generation exist	Install Capacity (in Mega Units)	Generation (in Mega Units)
1	2	3	4
Nil			

Source: Concerned Electricity Generation Units.

28. POLICE AND PRISON



Crime Statistics is an important and essential input for assessing quality of life and the human rights situation in the society. Crime Statistics broadly reflects the status of operations of Criminal Justice System in a Country. Crime Statistics includes data on offences, breaches of the law offenders, those who commit offences (victims), those who are offended against etc. Crime Statistics in the state are generated on the basis of crime records maintained by different law enforcing agencies like Police, Judiciary at different level of administrative/legal jurisdiction. These statistics are normally readily available and are generally used for assessing how crime is being dealt with by law enforcement agencies.

However, these statistics are based on those cases which are generally reported to the law enforcement agencies and recorded through all stages of actions on the cases reported.

Apart from incidence of cognizable crimes, an attempt has been made to present information on Police, Juvenile Statistics Category of Prisons, Lock-up report of the Prisons, Age-wise classification of Prisoners, Type of Offence and Remand Period, Particulars of Education, Employment and Marital Status of Prisoners and production of Industrial, Agricultural and Dairy & Poultry production in Jails etc., in this chapter

28.1	Police Force
28.2	Cognizable Offences under Indian Penal Code
28.3	Prisons and Convicts
28.4	Number of Cases Registers under PCR./ SC & ST Act
28.5	Number of Cases Registered against Woman Harassment and Dowry

28. POLICE AND PRISONS

28.1. POLICE FORCE

Year: 2020-21

S.No	Name of the Stations	Police Stations	Spl. Units	Actual Strength		Total
				Local Strength	Armed Reserve Strength	
1	Salem City	20	19	1148	350	1498
2	Salem Moffusil	38	25	1408	380	1788
	Total	58	44	2556	730	3286

Source: Commissioner of Police, Salem City and Superintendent of Police, Salem

27.2 COGNIZABLE OFFENCES UNDER INDIAN PENAL CODE

Year: 2020-21

Sl. No	Item	Number of cases Reported		
		Salem City	Salem Moffusil	Total
1	Murder	35	52	87
2	Dacoity	4	6	10
3	Robbery	79	0	79
4	Burglary	123	22	145
5	Theft	287	89	376
6	307 IPC	66	36	102
7	CH not amounting to murder	0	1	1
8	Hurt	512	1647	2159
9	Riots	26	82	108
10	Rape	3	8	11
11	Molestation	16	70	86
12	Cruelty by Husband and his relatives	13	7	20
13	Kidanapping & abduction	39	44	83
15	Criminal Breach of Trust	5	1	6
16	Arson	0	10	10
17	Cheating	43	36	79
18	Counterfeiting	0	0	0
19	Fatal	151	249	400
20	Nan Fatal	815	1199	2014
21	Others	10144	7056	17200
TOTAL		12361	10615	22976

Source: Commissioner of Police, Salem City and Superintendent of Police, Salem

28.3.PRISONS AND CONVICTS

Year: 2020-21

Sl. No.	Classification of Prisons	Number
1	2	3
1.	Central Prison, Salem	95
2.	Fifth Garden (Salem)	9

CLASSIFICATION OF CONVICTS

Year: 2020-21

Sl. No	Length of Sentences	Male	Female	Total
1	2	3	4	5
1.	Below One Year	43	-	43
2.	Above One Year and not exceeding 2 Years	13	-	13
3.	Above Two Years and not exceeding 5 Years	13	-	13
4.	Exceeding 5 Years and not exceeding 10 Years	16	-	16
5.	Exceeding Ten Years	01	-	01
6.	Life Sentence	18	-	18
7.	Sentence to death	-	-	-
Total		104	-	104

Source: Superintendent, Central Prison, Salem.

28.4.NUMBER OF CASES REGISTERED UNDER P.C.R./ SC & ST ACT

Year: 2020-21

Sl.No.	Name of the Stations	Number of Cases Registered under P.C.R./ SC & ST Act
1	2	3
1	Salem District	NA

Source: Inspector of Police, Social Justice, Salem District.

**28.5.NUMBER OF CASES REGISTERED AGAINST WOMEN HARASMENT
AND DOWRY**

Year: 2020-21

Sl. Number	Name of the Station	Number of cases registered against women and dowry harassment
1	Salem City	92
2	Salem Moffusil	99
	Total	191

Source: Commissioner of Police, Salem City.and Superintendent of Police, Salem.

29.1	Public Health and Medical Services rendered by Organisations and individual
29.2	Number of Primary Health Centres with Sub-Centre

29. PUBLIC HEALTH

29.1.PUBLIC HEALTH AND MEDICAL SERVICES RENDERED BY ORGANISATIONS AND INDIVIDUAL

Year: 2020-21

Sl. No	Items	Numbers
1.	Hospitals	12
2.	Dispensaries	4
3.	Sanitary	
4.	Nursing Home	
5.	Maternity & Child Welfare Clinic	
6.	Allopathy	87
7.	Ayurvedic	
8.	Unani	
9.	Homeopathy	

Source: DD Health Services and Family Welfare, Salem


29.2 .NUMBER OF PRIMARY HEALTH CENTRES WITH SUB-CENTRES

Year: 2020-21

Sl. Number	Name of the Block / Municipality	Number of Primary Health Centres	Number of Sub-Centres
1	Salem	3	12
2	Veerapandy	3	23
3	Panamarathupatty	4	18
4	Ayothiyapattinam	6	24
5	Valapady	2	19
6	Yercaud	3	11
7	Attur	5	23
8	Pethanaickenpalayam	6	24
9	Gangavalli	5	24
10	Thalaivasal	6	25
11	Omalur	6	31
12	Kadayampatty	4	22
13	Tharamangalam	4	17
14	Mecheri	3	20
15	Nangavalli	5	22
16	Kolathur	3	16
17	Sankari	6	26
18	Magudanchavadi	3	14
19	Idapady	6	14
20	Konganapuram	3	13
Rural Total		87	398
21	Salem Corporation	16	84
22	Athur Municipality	1	6
23	Mettur Municipality	1	5
24	Edappadi Municipality	1	4
25	Narasingapuram Municipality	1	3
Urban Total		20	102
District Total		107	500

Source: Deputy Director of Health Services and Family Welfare, Salem

30.PRINTING AND PUBLICATIONS



A **printing press** is a mechanical device for applying pressure to an [inked](#) surface resting upon a [print](#) medium (such as paper or cloth), thereby transferring the ink. It marked a dramatic improvement on earlier printing methods in which the cloth, paper or other medium

was brushed or rubbed repeatedly to achieve the transfer of ink, and accelerated the process. Typically used for texts, the invention and [global spread of the printing press](#) was one of the most influential events in the second millennium

30.1	Number of News papers, Weekly Magazines, Monthly Magazine etc., Published
30.2	Number of Publishers in the district other than Newspapers and Magazines
30.3	Number of Printing Presses in the district

30.PRINTING AND PUBLICATION

30.1.NUMBER OF NEWS PAPERS, WEEKLY MAGAZINES, MONTHLY MAGAZINES ETC., PUBLISHED

Year: 2020-21

Sl. No	Name of the News Paper	Language of Publication	Type of Periodicals
1	2	3	4
1	Daily Thanthi	Tamil	Daily
2	Dinakaran	Tamil	Daily
3	Dinamalar	Tamil	Daily
4	Hindu Tamil Disai	Tamil	Daily
5	Kalaikathir	Tamil	Daily
6	Dinabhoomi	Tamil	Daily
7	Kovai Malaimurasu	Tamil	Daily
8	Malaimalar	Tamil	Daily
9	Tamilmurasu	Tamil	Daily

Source: Public Relation Officer, Salem

30.2.NUMBER OF PUBLISHERS IN THE DISTRICT OTHER THAN NEWS PAPERS AND MAGAZINES

Sl. No.	Name of the Publisher	Name of the Block / Municipality	Number of Publishers
1	2	3	4
Nil			


Source: Public Relation Officer, Salem.

30.3. NUMBER OF PRINTING PRESSES IN THE DISTRICT

Year: 2020-21

Sl. No	Name of the Block / Municipality	Number of the Printing Press	Type of the Press (Letter Press/Off set/Litho/ Colour Graphics)			
			Letter	Offset	Grafics	Ltho
1	Salem	244	23	118	99	3

Source: District Industrial Centres



31. PRICES

Generally, price is the quantity of payment or compensation given by one party to another in return for goods or services, usually in units of some form of currency. Prices affect all sections of society as such price statistics are regarded as the most important economic data reflecting changes in the economy of a State or country. The prices influence both the quantum of production and the pattern of consumption. However, changes in the prices of different commodities affect different sections of society differently. As such, it becomes necessary to compile different types of Price Statistics as each has its own importance and impact in the economy. There are different prices which have their impact on different sections of people and economy as a whole.

Retail Prices Retail Price is the price at which the ultimate consumer pays for relatively small transactions. These prices are collected on daily and weekly basis from all Revenue Divisional headquarters of the State with an objective to supply these retail prices regularly to the departments concerned that have to initiate suitable measures for achieving the desired stability in prices.

Wholesale Prices of Agricultural Commodities The wholesale price is the cost of a goods sold by a wholesaler. The wholesaler will usually charge a price somewhat higher than he or she paid to the producer, and the retailer who purchases the goods from the wholesaler will increase the price again when they sell the good in their store. Goods available on wholesale have a lower price than goods available at retail.

31.1	Index Numbers of Wholesale Prices of Tamil Nadu
31.2	Consumer Price Index Numbers for Industrial Workers
31.3	All India Consumer Price Index Numbers for Industrial workers
31.4	Time Series Data of Consumer Price Index Numbers for Industrial Workers
31.5	Annual Average of Consumer Price Index Numbers for Industrial Workers

31.PRICE – INDICES

31.1 .WHOLESALE PRICES INDEX OF TAMIL NADU (Base YEAR: 2011-12=100)

Year: 2020-21

Period	Primary Articles	Food Articles	Non Food Articles	Minerals	Crude & Petroleum	Fuel Power and Light	Manufactured Products	All Commodities
Apr'20	160.25	165.17	138.46	196.54	72.14	94.11	126.14	128.80
May'20	171.48	180.56	126.80	196.54	77.82	71.23	126.87	128.21
Jun'20	175.31	183.21	137.48	196.54	82.54	81.42	127.38	130.97
Jul'20	171.49	176.62	148.91	197.12	84.04	89.30	128.39	131.97
Aug'20	175.02	174.50	185.35	197.14	83.76	90.68	130.67	134.39
Sep'20	173.07	178.61	148.52	197.44	81.90	90.07	131.20	134.19
Oct'20	179.31	181.07	178.80	199.68	64.66	88.27	131.23	135.32
Nov'20	184.37	181.74	209.69	199.68	65.80	87.37	132.49	137.10
Dec'20	182.53	174.52	238.18	199.68	69.03	93.57	134.03	138.61
Jan'21	192.45	176.80	293.14	200.22	71.08	96.55	136.03	142.54
Feb'21	187.19	176.75	257.08	200.22	72.93	104.06	136.87	143.05
March'21	175.35	175.30	183.93	200.22	72.68	106.78	138.28	141.69
Average	177.32	177.07	187.20	198.42	74.87	91.12	131.63	135.57

Source: Department of Economics and Statistics, Chennai-6.

31.2.CONSUMER PRICE INDEX NUMBERS FOR INDUSTRIAL WORKERS
(BASE YEAR: 2001=100) Year: 2020-21

Period	Salem
Apr'20	310
May'20	301
Jun'20	298
Jul'20	299
Aug'20	306
AVERAGE	303
(BASE YEAR: 2016=100)	
Sep'20	114.0
Oct'20	116.7
Nov'20	118.9
Dec'20	118.5
Jan'21	118.9
Feb'21	120.6
March'21	120.1
AVERAGE	118.2

Source: Director of Labour Bureau, Shimla

31.3.ALL INDIA CONSUMER PRICE INDEX NUMBERS FOR INDUSTRIAL WORKERS 2020-21 BASE YEAR: 2001=100

PERIOD	All India	TamilNadu
2006	123	117
2007	131	124
2008	142	136
2009	157	151
2010	176	166
2011	192	177
2012	209	198
2013	232	221
2014	247	238
2015	261	254
2016	274	263
2017	281	273
2018	295	283
2019	317	302
2020(upto Aug)	331	314
2020 (Sep to Dec) (Base 2016=100)	119	120

Source: Director of Labour Bureau, Simla

31.4. TIME SERIES DATA OF CONSUMER PRICE INDEX NUMBERS FOR INDUSTRIAL WORKERS BASE YEAR 2001=100 YEAR 2020-21

PERIOD	All India	TamilNadu
2006 – 07	116	125
2007 – 08	124	133
2008 – 09	139	145
2009 - 10	154	163
2010 – 11	166	180
2011 - 12	176	195
2012 – 13	197	215
2013 – 14	220	236
2014 – 15	239	251
2015 - 16	260	265
2016 – 17	267	276
2017 – 18	272	284
2018 – 19	284	300
2019 – 20	301	323
2020 – 21	335	312

Source: Director of Labour Bureau, Simla

31.5. ANNUAL AVERAGE OF CONSUMER PRICE INDEX NUMBERS FOR INDUSTRIAL WORKERS BASE YEAR 2001=100

PERIOD	All India	TamilNadu
2013	216	232
2014	233	247
2015	254	261
2016	268	274
2017	270	281
2018	280	295
2019	297	317
2020 (Upto Aug)	295	330
2020 (From Sep 20 onwards)	117	119

32.QUALITY CONTROL

Quality is an important factor when it comes to any product or service. With the high market competition, quality has become the market differentiator for almost all products and services. In order to maintain or enhance the quality of the offerings, manufacturers use two techniques, quality control and quality assurance. These two practices make sure that the end product or the service meets the quality requirements and standards defined for the product or the service.



There are many methods followed by organizations to achieve and maintain required level of quality.

Some organizations believe in the concepts of Total Quality Management (TQM) and some others believe in internal and external standards. **Quality Control (QC)** is a process by which entities review the quality of all factors involved in production. **ISO 9000** defines quality control as "A part of quality management focused on fulfilling quality requirements".

32.1

List of Industrial / Establishment Units having Quality Control Facilities and the products subjected to Quality Control

32.QUALITY CONTROL

32.1.LIST OF INDUSTRIAL/ESTABLISHMENT UNITS HAVING QUALITY CONTROL FACILITIES AND THE PRODUCTS SUBJECTED TO QUALITY CONTROL

Year: 2020-21

Sl. No	List of Industries	Establishment Units having, Quality Control Facilities	Products subjected to Quality Control
1	2	3	4
1	All Factories	Regional Testing Laboratory, Salem	1. Metals and Alloys (Ferrous and Non-ferros) 2. Minerals and Ores 3.Fuels (Coal and Coke) and other Petroleum Products incl. Bituminous materials) 4.Chemicals and Allied Products 5. Fertilizers, Insecticides and Pesticides 6. Food and Food Products (Certain Parameters Only) 7.Fats, Soaps and Oil 8. Water (all purposes) 9. Paints, Varnishes and allied products 10. All types of Building materials 11.Cement and Refractory 12.Matches and its raw materials 13.PVC,SW and other kinds of pipes 14. Green House and Poly House materials for Horticulture Department.
2	Sago	Sago Serve, Salem	Tapioca Sago and Starch

Source: General Manager, DIC, Salem

33.REGISTRATION



Registration is recording the matters of a document with an authorized or recognized officer (Registering officer) and preserving the copies of the original document. One needs to register the legal documents so as to prevent any property dispute, fraud, conserve the evidence, be assured of the title and publicizing the information.

Motor vehicle registration is the registration of a motor vehicle with a government authority, either compulsory or otherwise. The purpose of motor vehicle registration is to establish a link between a vehicle and an owner or user of the vehicle.

33.1	Number of Registration Offices in the district
33.2	Registration and Aggregate Value of properties transferred during the year
34.1	Authorized Automobile Repair and Service Stations
34.2	Authorized Electrical and Electronic goods Repair and Services Units

33.REGISTRATION

33.1.NUMBER OF REGISTRATION OFFICES IN THE DISTRICT

Year: 2020-21

Sl.No.	Name of the Office	Number of Registration
1	2	3
1	Salem East	6447
2	Attur	6688
3	Ayothiyapatinam	5661
5	Yercaud	1206
6	Gangavalli	2978
7	Thalaivasal	3560
8	Thammampatti	2614
9	Dhadagapatti	8119
10	Pethanaicken palayam	4839
11	Valapady	5761
12	Veerapandi	4884
13	Salem West Joint-1	5279
14	Salem West Joint-3	2869
15	Edapadi	5553
16	Omalur	12086
17	Mettur	4692
18	Sankari	3651
19	Suramangalam	9139
20	Tharamangalam	7326
21	Magudanchavadi	7354
22	Mecheri	5472
23	Jalagandapuram	5446
	Total	121624

Source: District Registration Officers, Salem East and Salem West Divisions.

33.2.REGISTRATION AND AGGREGATE VALUE OF PROPERTIES TRANSFERRED DURING THE YEAR (Rs.in crores)

Year: 2020-21

Number of Registration (Moveable and Immoveable)	Aggregate Value of Properties Transferred (Rs in crores) (Moveable and Immoveable)	Total Receipts (Rs. In Lakhs)
1	2	3
121604	15181.34	34543

Source: District Registration Officers, Salem East and Salem West Divisions

34. REPAIR AND SERVICE

34.1. AUTHORISED AUTOMOBILE REPAIR AND SERVICE STATIONS

Year: 2020-21

Name of the Block / Municipalities	Authorised Automobiles Repair and Service (in No's.)
Salem	33
Veerapandy	14
Panamarathupatty	3
Ayothiyapattinam	2
Valapady	4
Yercaud	7
Attur	8
Pethanaickenpalayam	3
Gangavalli	4
Thalaivasal	4
Omalur	4
Kadayampatty	6
Tharamangalam	5
Mecheri	8
Nangavalli	10
Kolathur	8
Sankari	4
Magudanchavadi	4
Idappady	6
Konganapuram	3
TOTAL	140

34.2. AUTHORISED ELECTRICAL AND ELECTRONIC GOODS REPAIR AND SERVICE UNITS

Year: 2020-21

Name of the Block / Municipalities	Electrical and Electronic goods Repair and Service Units (in No's)
Salem	63
Veerapandy	17
Panamarathupatty	5
Ayothiyapattinam	22
Valapady	5
Yercaud	13
Attur	4
Pethanaickenpalayam	2
Gangavalli	5
Thalaivasal	6
Omalur	9
Kadayampatty	8
Tharamangalam	5
Mecheri	9
Nangavalli	18
Kolathur	16
Sankari	7
Magudanchavadi	5
Idapady	5
Konganapuram	1
TOTAL	225

35.1	Restaurants, Cafes and Other Eating and Drinking Places
35.2	Details of Hotels
36.1	List of Cinema Theatres and their Capacities
36.2	List of Clubs and Associations
36.3	List of Motion Picture Distributors and Projection

35. RESTAURANTS AND HOTELS

35.1 RESTAURANTS, CAFES AND OTHER EATING AND DRINKING PLACES

Year: 2020-21

Sl.No.	Items	Place
1	2	3
1.	Restaurants	826
2.	Cafes	1476
3.	Other Eating and Drinking Centres	2860

Source: Concerned Office.

35.2.DETAILS OF HOTELS

Year: 2020-21

Sl. No.	Place	Name of the Hotels with Lodging Facilities	Name of the Hotels without Lodging Facilities
1	Salem	National Hotel	Annapoorna
2		Salem Castle	Srilakshmi
3		Windsor Castle	Lakshmi
4		L.R.N Excellency	Chandra Café
5		Chenney's Gateway	Sarathy
6		Maruthy Hotel	Vysya Modern
7		Vasantha Vihar	Malabar Hotel
8		Hema International	Ashok
9		Aswa park	K.V. Restaurent
10		A.K.Lodging	Mangala Vilas
11		Mithila Hotel	Sivasakthi
12		Selvam Hotel	Rukmani
13		Surya International	Sai Vihar
14		Vasantham Hotel	Sakthi

Sl.No.	Name of the Hotels with Lodging Facilities	Name of the Hotels without Lodging Facilities
15	Ganesh Mahal	Aryas
16	Hotel R.K.	Saravana
17	Sivaraj holiday	Bombay Briyani
18	Radisson	Saravana Classic
19	CJ Palazzo	Raja Ganapathy
20	GRT Grand Estancia	Arul Hotel
21	Saravana Grand style	Shanmuga Priya
22	Devi towers	Venkateshwara Hotel
23	AMR Ever green	Adayar Anandabhavan
24	Karpagam International	Parasakthi
25	PalmResidency	Indhra Café
26	Raj Castle	Sri Leka
27	Hotel Pearls	Salem Café
28	Hotel Silver Palace	Ponram Briyani
29	Laila Palace	Barbeque Nation
30	Aira Park	Selvi mess
31	JMJ Comfort	Sellammal mess
32	Blue Star	Dindugal briyani
33	Juha Grand Service	RR briyani
34	Gold Ray	Barbequeen
35	CPM Tower Residency	Anjapar
36	Hotel Nalandha	Anandhas
37	Sing Sharal	Blue moon
38	Priya Towers	Rasikas
39	Hotel Siddharth	Junior Kuppanna
40	Hotel Green Ridge	Star briyani
41	Sri AICB Classic lodge	VMK hotel
42		Dandoori wala
43		Cibo express
44		Adayar Anandha bhavan

Source: Concerned Office.

36. RECREATION AND CULTURAL SERVICES

36.1. LIST OF CINEMA THEATRES AND THEIR CAPACITIES

Sl. No	Name of the corpn./ municipality/block/Village	Name of the theatres	Capacity
1	Salem Corporation	A.R.R S Screen –1	652
2		A.R.R.S Screen –2	395
3		A.R.R S Screen –3	395
4		A.R.R S Screen –4	784
5		A.R.R S Screen –5	784
6		Ad Labs Kailash	985
7		Ad Labs Prakash	947
8		Sri Rajeswari	848
9		Alankar	1144
10		Jaya	832
11		Geethalaya	1158
12		Oriental Sakthi	573
13		Sangeeth	890
14		Suprageeth	353
15		Ad Labs KS	769
16		Raja sabari	843
17		Jayaram	873
18		Gowri	788
19		Ad Labs Keerthana	904
20		Ad Labs Ramana	714
21		Saraswathi	819
22	Salem Town	Askar Screen-1	534
23		Askar Screen-2	760
24		Askar Screen-3	207
25	Elampillai	Kandan	504
26	Valapady	Maheswari	409
27	Gorimedu	Pachaiamman	654
28	Omalur	Brindavanam	399
29		Thangam	716
30	Mettur	Karpagam	601
31		Lakshmi	586
32	Jalakandapuram	Sowdambigai	367
33	Mecheri	Senthil	497
34	Kolathur	Abirami	713
35	Alagusamudram	KS	257
36	Nangavalli	Gowri	553
37	Sankari	Amman	305
38		Balasubramaniya	410
39		Murugan	389
40		Saravana	346
41	Edappadi	Kalaiyarangam	480
42		Srikumaran	482
43		Sakthi	603
44	Edamganasalai	Nataraja	580

Sl. No	Name of the corpn./ municipality/block/Village	Name of the theatres	Capacity
45	Attur	N.S.	854
46		Padmalaya	571
47		Priyalaya	412
48		Kesavan	852
49		Viswanath	810
50	Thammampatty	Gowri	620
51		Nataraja	761
52	Kondalampatty	Divya	596
53	Valasaiyur	Ananda	271
54	Yercaud	Township	400
55	Salem South	V.P.S. Theatre Attyampatti	

Source: Joint Commissioner of Commercial Taxes, Salem

36.2. LIST OF CLUBS AND ASSOCIATIONS

Year: 2020-21

Sl. No.	Place	Name of the Club and Association
1	2	3
1	Salem	District Club, Salem
		Salem Club, Salem
		Cosmopolitan Club, Salem
		City Club, Fairland's
		Youth Club
		Crescent Club
		Penguin Club
		Rotary
		Literary Association
		Revenue Club
		Rotary Club
		Lions Club
		Jaycees Club
Windsor Club		

36.3. LIST OF MOTION PICTURE DISTRIBUTORS AND PROJECTION

Sl. No	List	Sl. No.	List
1	R.MURUGESAN FILM DISTRIBUTOR	19	G&7/G FILMS
2	KANS MEADIA COMMUNICATION	20	VIJALAKSHMI FILMS
3	K.M.PICTRE	21	SRI LAKSHMI FILMS
4	S.J.SHJAHAN FLIM DISTRIBUTER	22	MAHA SRI BALAJI FILMS
5	JOTHIMURUGAN PICTURES	23	KANAGATHARA PICTURES
6	PRIYADHARSHINI FILMS	24	ANJANA CIRCUIT
7	THAILA MOVIES	25	M.L.S.PICTURES
8	K.B.COMPAINES	26	SRI NAVASAKTHIAMMAN FILM
9	BARATHIRAJA FILMS	27	SAPTHAGIRI MOVIES
10	R.KANAGARAJ FILM DISTRIBUTERS	28	SRI KAVERI COMBINES
11	SRI SARAVANA PICTURES	29	SRI KANJANA PICTURES
12	SRI GANAPATHYVELA FILMS	30	RATHNA PICTURES
13	OM MURUGA MOVIES	31	A.K.P.MOVIES
14	R.MAHALINGAM FILM DISTRIBUTOR	32	SRI BALASUBRAMANIYA MOVIES
15	OM PACHAIAMMAN PICTURES	33	SRI OM MURUGA MOVIES
16	MOHAN ENTERPRISES	34	SRI VASAVI ENTERPRISES
17	SIVASAKTHI FILMS	35	SRI UMAIYAL FILMS
18	PRESANNA ENTERPRISES	36	L.PANNEERSELVAM FILM DISTRIBUTOR
37	G.RAGUNATHAN FILMS	56	SRI RAJAGANESH FILMS
38	SRI GIRIMURUGAN FILMS	57	SRI GANESA MOVIES
39	SRI. P.A.K. COMBINES	58	KARIKALAN PICTURES
40	JAYAFILMS	59	M.S.PALANISAMI FILM DISTRIBUTRES
41	SRI YELLUMALAYN ENTERPRISES	60	MAHALAKSHMI ENTERPRISES
42	KUMARAKIRI MURUGAN FILMS	61	KARPAKAVINAYAGAR FILMS
43	SRI JAYAM FILMS	62	RAJAMANI ENTERPRISES
44	LINE FILMS	63	DHARANI FILMS
45	SRI DURGAIAMMAN PICTURES	64	SRI IYAPPAN PICTURES
46	SRI GURU MOVIES	65	RAMKUMAR PICTURES
47	JAIRANGA MOVIES	66	SRI LAKSHMI SARASHWATHI FILMS
48	G.G.COMBINES	67	SUNDARESHWARA PICTURES
49	M.M.PICTURES	68	SRI RAJESHWARI
50	SRI DEVIPRIYA PICTURES	69	SRI KATHYAAMMAN FILMS
51	M.SUBRAMANIYAM	70	NEW THULASI FILM
52	DEVI SRI MOOGAMBIGA PICTURES	71	MANIRAJA PICTURES
53	ANUPRIYA FILMS	72	SRI LAKSHMI ENTERPRISES
75	THANDAUTHABANI FILM DISTRIBUTER	94	LAKSHMI MOVIES
76	A.G.A.FILMS	95	VAIGAI FILMS
77	SALEM RAMANATHAN FILMS	96	JEEVA ENTERPRISES
78	VINAYAGA MOVIES	97	SRI BAGAVATHI FILMS
79	THE ABARNA FILMS	98	KUMUTHA PICTURES
80	SUMITHA FILMS	99	SALEM JAI SHANTHI FILMS
81	SRI GUGAN ENTERPRISES	100	L.PALANIVEL ENTERPRISES
82	UMA MAHESHWARI PICTURES	101	PATHMINI MOVIES
83	SRI NATARAJA FILMS	102	K.MURUGAN FILM DISTRIBUTOR
84	SALEM SARAVANA FILMS	103	G.MATHIVANAN FILM DISTRIBUTOR
85	PACHIAMMAN FILMS	104	REGA MOVIES
86	SRI ANGALAMMAN COMBINES	105	SRI LAKSHMI FILMS
87	KAMADENU MPVIES	106	SIVASAKTHI PICTURES
88	SRI LAKSHMI DEVI FILMS	107	K.A.FILMS
89	PATCHIYAMAN FILMS	108	VARALAKSHMI PICTURES
90	SWAMI PICTURES	109	REVATHICINI COMBINES
91	JANA FILMS	110	MANIGANDAN COMBINES
92	MAKESHWARA PICTURES	111	SENTHILKUMAR FILMS
93	ANNAI SRI MOOKAMPIGAI MOVIES	112	SABENA PICTURES

Source: Salem Film Distributors Council, 96 Cinema Nagar, Pallapatti, Salem-636009

37. SOCIAL WELFARE



Social Welfare Department caters for the special needs of marginalized group. It aims at bringing tranquillity, social and economic development of women, children, disabled and juvenile delinquents in the State. The Department has been able to formulate programmes for the welfare and development of women and children and networking with NGO's. During the last decades, we have undertaken a large number of major initiatives in the Social Welfare Sector. Such achievements are vocational training programmes, rehabilitation services to the disabled, training and capacity building under the

erstwhile Udisha innovative programme,

supplementary nutrition to children and mothers, care of juvenile delinquents, training for empowerment of women and linkages of SHG (Self Help Group). Besides, continuing existing schemes for children, women, disabled persons in the state it is necessary to give more emphasis on the preventive and rehabilitation measures in the social problems issues like drug addiction, juvenile delinquency, child labour, prostitution and to empower women. Efforts are being made in synergy approach with different allied Government Department and NGO's.

37.1	Puratchi Thalaivar MGR Nutritious Meals Programme Centres
37.2	Number of Beneficiaries under Puratchi Thalaivar MGR Nutritious Meals Programme
37.3	Number of Beneficiaries under free supply of Text Books and uniforms
37.4	Number of Beneficiaries under Old Age Pension Scheme
37.5	Free Houses Sites distributed to Communities
37.6	Implementation of Relief Measures and Pension Schemes
38.1	Number of Sanitary Workers engaged in Sanitation, Garbage, And Sewage disposal and other particulars
38.2	Number of Vehicles engaged in the Sanitary services
39.1	Institutions and Laboratories engaged in Research Work
40.1	Number of Agricultural and Non-Agricultural Storage Godowns
40.2	List of Cold Storage God owns

37.SOCIAL WELFARE

37.1 PURATCHI THALAIVAR M.G.R. NUTRITIOUS MEALS PROGRAMME CENTRES

Year: 2020-21

School sector			Local Body Sector				Total
Panchayat Union	Municipal Bodies	Corporation	Panchayat Union	Municipal Bodies	Corporation	ICDS	
1856	471	369	-	-	-	-	2696

Source: P.A to Collector (NMP), Salem. And AD Panchayat (Rural), Salem

37.2.NUMBER OF BENEFICIARIES UNDER PURATCHI THALAIVAR M.G.R. NUTRITIOUS MEALS PROGRAMME

Year: 2020-21

2-4	Number of Beneficiaries under age group				Total
	5 to 9		10 to 14		
	Panchayat Union	Municipal Bodies /Corporation	Panchayat Union	Municipal Bodies /Corporation	
NA	NA	NA	NA	NA	NA

Source: P.A to Collector (NMP), Salem. Project Officer, ICDS- Salem

37.3.NUMBER OF BENEFICIARIES UNDER FREE SUPPLY OF TEXT BOOKS AND UNIFORMS

Year: 2020-21

Sl.No	NAME OF THE BLOCK/ MUNICIPALITY	Age group 6-14 (Standards I to VIII)			
		Uniforms		Text Books	
		Boys	Girls	Boys	Girls
1	2	3	4	5	6
1	SALEM	62759	61641	62759	61641

Source: DEEO Salem, DEOs Salem and Sankagiri

37.4.NUMBER OF BENEFICIARIES UNDER OLD AGE PENSION SCHEME

Year: 2020-21

Taluk	IGNOPS	IGNDPS	IGNWPS	DAPS	DWP	DDWP	UWP	CMUPT	TOTAL
Attur	5548	256	2197	826	2811	189	69	4762	16658
Edappady	9986	239	1649	1330	2922	599	106	2830	19661
Gangavalli	2848	236	1798	859	2747	194	33	6659	15374
Kadayam patty	2072	109	1119	669	682	114	35	1253	6053
Mettur	4227	383	2419	927	695	432	87	1180	10350
Omalur	2316	276	2205	1206	863	234	90	2310	9500
Pethanaickan palaym	2299	119	1868	718	1639	93	16	3333	10085
Salem	12407	856	15028	1090	1877	2780	112	5145	39295
Salem south	9724	452	10654	665	1213	2516	38	4984	30246
Salem West	5261	250	6887	728	1139	1006	47	3597	18915
Sankari	3237	194	2525	790	2182	427	50	3049	12454
Valapadi	5261	268	2373	990	3266	959	12	6806	19935
Yercaud	423	51	388	151	369	14	27	491	1914
Thalaivasal	2518	174	1355	728	1668	98	27	2355	8923
Total	68127	3863	52465	11677	24073	9655	749	48754	219363

Source: Special Deputy Collector, Social Security Scheme, Salem

37.5. FREE HOUSE SITES DISTRIBUTED TO COMMUNITIES

Year: 2020-21

Name of the Taluk	Free House Site Distributed					
	S.C.	S.T.	B.C.	D.C.& MBC	Others	Total
1	2	3	4	5	6	7
Salem District	--	--	--	--	--	--

Source: District Adi-Dravidar Welfare Officer and District Backward Class and Minorities Welfare Officer, Salem

37.6. IMPLEMENTATION OF RELIEF MEASURES AND PENSION SCHEMES

Year: 2020-21

Serial No	Name of then Scheme / Relief Measures	No of Beneficiaries	Total Amount Disbursed (Rs)
1.	Nalintaar Nala Thittam	283	5860000
2.	Accidental relief for workers (death at the time of work)		
3.	Freedom fighters pension scheme		
	a)State Government		
	b)Central Government		
	c)State& Central Government		
4.	C.M.'s Relief Fund		
	i)Road Accidents		
	ii)Riot Victim		
	iii) Public Relief Fund		
5.	Mozhi Kavalari Pension Scheme		
6.	Nalinta Kalaingar Pension Scheme		
7.	Others if any (Specify)Dr.Muthulashmi Reddy Maternity Benefit Scheme		

Source: PA (G) to Collector, Salem, DD Health Services and Family Welfare, Salem

38. SANITARY SERVICES

38.1. NUMBER OF SANITARY WORKERS ENGAGED IN SANITATION, GARBAGE, AND SEWAGE DISPOSAL AND OTHER PARTICULARS

Year: 2020-21

Sl.No	Corporation/Municipality/ Town Panchayats/ Village Panchayats	Number of Workers engaged in Sanitation	Number of Garbage and Sewage disposal	Other connected workers related with sanitation
1	Salem corporation	2082	1512	570
2	Attur municipality	243	102	97
3	Mettur municipality	110	66	30
4	Idapady municipality	143	20	30
5	Narasingapuram Municipality	18	8	15
6	Village Panchayats & Town Panchatyas	2596	1708	742

Source: Concerned Departments

7

38.2. NUMBER OF VEHICLES ENGAGED IN SANITARY SERVICES

Year: 2020-21

Sl. No.	Name of the Block /Municipality	Number of vehicles engaged in Sanitary Services
1	2	3
1	Village Panchayats & Town Panchatyas	1952
2	Salem corporation	306
3	Attur municipality	12
6	Mettur municipality	72
7	Idapady municipality	30
8	Narasingapuram Municipality	4

Source: Concerned Local Bodies, Salem District

39. SCIENTIFIC AND RESEARCH SERVICE

39.1. INSTITUTIONS AND LABORATORIES ENGAGED IN RESEARCH WORK

Year: 2020-21

Name and address of Institutions and Laboratories	Type of Research Field
Giant Orchard, Karumandurai	Propagation of Quality 1. Planting Material of fruit Plants 2. Production of vegetable seed 3. Ornamental Plants 4. Production of Organic Inputs
State Horticulture Farm, Karumandurai	
State Horticulture Farm, Maniyarkundam	
State Horticulture Farm, Mulluvadi	
State Horticulture Farm, Sirmalai (Arunuthumalai)	
State Horticulture Farm, Yercaud	

Source: Concerned Institutions

40. STORAGE FACILITIES

40.1. LIST OF AGRICULTURAL AND NON-AGRICULTURAL STORAGE GODOWNS

Year: 2020-21

Name and address of Agricultural Godowns	Name of address of Non-Agricultural Godowns
Government	Sub Agriculture Extension Centre
Assistant Director of Agriculture, Agriculture Extension Centre, Seelanaickenpatti, Salem	
Assistant Director of Agriculture, Agriculture Extension Centre, Panchayat Union office, Veerapandi	Sub Agriculture Extension Centre, Sithar Kovil
Assistant Director of Agriculture, Panamarathupatti	
Assistant Director of Agriculture, Agriculture Extension Centre, Panchayat Union office, Ayothiapattinam	
Assistant Director of Agriculture, Agriculture Extension Centre, Panchayat Union office, Valapady	

Assistant Director of Agriculture, Agriculture Extension Centre, Panchayat Union office, Yercuad	
Assistant Director of Agriculture, Agriculture Extension Centre, Panchayat Union office, Attur	Sub Agriculture Extension Centre, Mallikarai
Assistant Director of Agriculture, Agriculture Extension Centre, Panchayat Union office, P.N.Palayam	Sub Agriculture Extension Centre, Karumandurai
Assistant Director of Agriculture, Agriculture Extension Centre, Panchayat Union office, Gangavalli	Sub Agriculture Extension Centre, Thammampatti
Assistant Director of Agriculture, Agriculture Extension Centre, Panchayat Union office, Thalaiivasal	Sub Agriculture Extension Centre, Veeraganur
Assistant Director of Agriculture, Agriculture Extension Centre, Panchayat Union office, Sangakiri	Sub Agriculture Extension Centre, Thevur
Assistant Director of Agriculture, Agriculture Extension Centre, Panchayat Union office, Magudanchavadi	
Assistant Director of Agriculture, Agriculture Extension Centre, Panchayat Union office, Edapadi	Sub Agriculture Extension Centre, Poolampatti

Name and address of Agricultural Godowns	Name of address of Non-Agricultural Godowns
Assistant Director of Agriculture, Agriculture Extension Centre, Panchayat Union office, Konganapuram	
Assistant Director of Agriculture, Agriculture Extension Centre, Panchayat Union office, Kolathur	Sub Agriculture Extension Centre, Kaveri Cross
Assistant Director of Agriculture, Agriculture Extension Centre, Panchayat Union office, Mecheri	Sub Agriculture Extension Centre, Vellar.
Assistant Director of Agriculture, Agriculture Extension Centre, Panchayat Union office, Nangavalli	Sub Agriculture Extension Centre, Jalakantapuram
Assistant Director of Agriculture, Agriculture Extension Centre, Panchayat Union office, Omalur	Sub Agriculture Extension Centre, Karuppur
Assistant Director of Agriculture, Agriculture Extension Centre, Panchayat Union office, Tharamangalam	
Assistant Director of Agriculture, Agriculture Extension Centre, Panchayat Union office, Kadayampatti	

Source: D.D.Agricultural Marketing, Salem, Warehousing Corporation, Salem, T.N.C.S.C, Salem and J.D. Agriculture, Salem

40.2. LIST OF COLD STORAGE AND GODOWNS

Year: 2020-21

S.No	Name and address of the cold storage
1	Salem Regulated Market, Uthamasolapuram, Sulaimedu,Salem-636010
2	Vazhapadi Regulated Market,Mangamma Salai, Pudhupalayam, Vazhpadi-636115
3	Attur Regulated Market, 5/328-A, Near Samathuvapuram, Ammampalayam, Attur-636141
4	Gangavalli Regulated Market, 6/58 Mangini Gate, Othiyathur, Gangavalli-636105
5	Mecheri Regulated Market, Nesavalur Colony, Mettur, Mecheri-636451

Source: D.D. Agricultural Marketing, Salem

Sl No	Name and address of the cold storage unit with telephone No	Year of establishment/Total cost in Lakhs	Type/Product stored	Rent charged for cold storage (Rs/month) for different products.
1	Salem Regulated Market-1(25MT)-0427-2917323	22.01.2014/31.80		Rs.4900/- (per month)
2	Vazhapadi Regulated Market -2 (each 25MT)-91593-56156	20.01.2014/31.80 29.05.2015/44.00	Vegetables, Fruits, Neem Seeds and Groceries	Rs.4100/- (per month)
3	Attur Regulated Market-1(25MT)-04282-235258	17.01.2014/31.80		Rs.4100/- (per month)
4	Gangavalli Regulated Market-1(25MT)-97877-19753	20.01.2014/31.80		-
5	Mecheri Regulated Market-2(25MT,100MT) 95438-12911	20.01.2014/31.80 10.02.2011/100.00		Rs.4300/- (per month) Rs.11000/- (per month)

REGULATED MARKET COLD STORAGE GOODOWN

SI No	Name and Place	Capacity
1	Salem Regulated Market, Uthamasolapuram, Sulaimedu,Salem-636010	25 MT
2	Vazhapadi Regulated Market,Mangamma Salai, Pudhupalayam, Vazhpadi-636115	25 MT
3	Attur Regulated Market, 5/328-A, Near Samathuvapuram, Ammampalayam, Attur-636141	25 MT
4	Gangavalli Regulated Market, 6/58 Mangini Gate, Othiyathur, Gangavalli-636105	25 MT
5	Mecheri Regulated Market, Nesavalur Colony, Mettur, Mecheri-636451	100 MT
6	Thammampatti Regulated Market,House Road, Karmandurai-636138	25 MT
7	Konganapuram Regulated Market, Omalur Main road, Karunkaradu,Konganapuram-636451	15 MT
8	Omalur Regulated Market, 2/366,Tharamangalam Main Road, Ward No.2, Pachanampatti(po), Opp Kottai Mariyamman kovil Panchayat, Omalur-636455	30 MT
9	Edapadi Regulated Market, Vellarivelli, Edapadi-637101	25 MT

Source: D.D. Agricultural Marketing, Salem

41. TEXTILES

The hand loom and spinning mills dates back to pre-independence period in Salem. But till 1960's there were only less than 5 spinning mills. Private handloom weaving started thriving in the region along with the large scale cooperative sector handloom weaving and marketing units. Small scale hand dyeing units were started around the region to support the industry. Around 1980's the tex-industry saw a massive growth. Many major spinning mills and waste spinning units came up into existence. Many Handloom societies and dye houses were established.

New and Increased number of Power Loom units in places like Gugai, Ammapet, Attayampatti, Vennandur, Magudanchavadi, Rasipuram, Komarapalayam and Pallipalayam, Jalakandapuram and Ellampillai. But now there are more than 125 spinning mills, with modern weaving units and garment units. Garment export has established itself as one of the major



business in the district. Established market linkages by the small business units directly exporting the cloth materials and garments made the industry grow in a fast pace. Easy access to necessary inputs like yarns and dyeing units have led to the customisation of garments even at the small scale customized products. Kondalampatti is a small census town in the district and it is famous for its silk handloom products. Kondalampatti handlooms are well known for the durability of the colours used in the yarn. The mixture of colour gives the durability. The count of the threads in a square inch used in weaving gives the softness and hardness of the fabric. In Kondalampatti sarees 60 to 65 threads are used in a square inch in warp. The width of the saree comes to 51 inches. Each and every thread of the Kondalampatti handloom saree is hand woven. It

requires approximately 4-8 days of effort for weaving a saree.

41.1	Number of Ginning, Spinning and Weaving Mills in the District
41.2	Quantum of Production during the year

41. TEXTILES

41.1.NUMBER OF GINNING, SPINNING AND WEAVING MILLS

Year: 2020-21

Sl. No	Name of the Block/ Municipalities	Number of Ginning Mills	Number of Spinning Mills	Number of Weaving Mills
1	2	3	4	5
1	Salem		13	-
2	Veerapandy			
3	Panamarathupatty	3		
4	Ayothiyapattinam		22	
5	Valapady		10	
6	Yercaud			
7	Attur	5		
8	Pethanaickenpalayam		4	
9	Gangavalli	1	-	
10	Thalaivasal	3	-	
11	Omalur		2	
12	Kadayampatty		1	
13	Tharamangalam		2	
14	Mecheri			
15	Nangavalli		1	
16	Kolathur			
17	Sankari		44	
18	Magudanchavadi	18	2	
19	Idapady			
20	Konganapuram	32	2	

Source: Concerned office

41.2.QUANTUM OF PRODUCTION DURING THE YEAR

Year: 2020-21

Ginning Mills production	Spinning mills production	Weaving mills Production
1	2	3
	NA	

Source: Concerned office

42. TRADE AND COMMERCE

42.1. NUMBER OF MAJOR AND MINOR TRADE AND COMMERCIAL ESTATE

Year: 2020-21

Number of major Trade	Number of minor Trade	Number of Commercial estate
1	2	3
900	117	Nil

Source: Secretary, Market Committee, Uthamacholapuram.Salem District

43.1	Length of Roads
43.2	Road Accidents
43.3	Registered Motor Vehicles
43.4	Transport Corporation
43.5	Select Indicators of overall performances of State Transport Corporation
43.6	Railway Lines and Stations
43.7	Port Development
43.8	Airports
43.9	Private Transport

43.TRANSPORT
43.1.LENGTH OF ROADS (IN KILOMETRES)

Year: 2020-21

Block/ Corporation/ Municipality/ Panchayat Union	Surfaced Roads					Un- surfaced Roads	Grand Total
	Cement Concrete	Bitu minous	Water Bound Macada m	Salai Road	Total		
1	2	3	4	5	6	7	8
National Highways	-	276	-	-	276	-	276
State Highways	-	2758	-	-	2758	-	2758
Salem Corporation	63.54	747.15	12.38	-	---	25.56	848.63
Attur Municipality	35.292	49.653	4.539	-	89.484	28.858	118.342
Narasingapuram Municipality	19.089	27.627	12.715	-	59.431	9	59.431
Edappadi Municipality	49.39	109.56	-	1.71	160.66	4.44	165.1
Mettur Municipality	14.179	69.711	0	0.916	84.806	0	84.806
Salem District (Town Panchayat , Panchayat Union & Panchayat)	422.289	5686.829	580.149	239.083	6928.350	1467.336	8395.686
Forest Road	0	4.5	26.42	-	30.92	55.065	85.985

Source: Respective District Heads of Departments

43.2.ROAD ACCIDENTS

Year: 2020-21

Sl. Number	Name of the Block/Municipality	Total Number of Accidents	Number of persons injured	Number of persons killed
1	2	3	4	5
1	Salem City	966	964	153
2	Salem Moffusial	1831	1846	367
	Total	2800	2814	525

Source: Commissioner of Police, Salem City.and Superintendent of Police, Salem

43.3.REGISTERED MOTOR VEHICLES

Year: 2020-21

Sl.No	Name of the Motor Vehicle	Total
A. Commerical		
1	State Carriage	
A	Public	567
B	Private	427
2	Auto rickshaw	4491
3	Taxi	
A	Ordinary	118
B	Motor cab	1413
C	Maxi cab	1486
4	Omni Buses(Travel)	123
5	Private Station Vehicle & Others	123
6	School Bus	1352
7	Mini Bus	140
8	Ambulance	213
9	Fire Fighter	0
10	Light Commercial Vehicle	5518
11	Lorry	
A	State	12723
B	National	3080
12	Articulate Vehicle	0
A	State	1816
B	National Permit	14075
13	Tractor/ Trailor	248
Total		31942
B. Non Commerical		
1	Motor Cycle	517309
2	Scooter	184554
3	Moped	116299
4	Motorcar	247485
5	Station Wagon	0
6	Tractor	3574
7	Three Wheeler	1877
8	Road Roller	152
9	Others	6647
10	Tricycle Auto	0
11	Jeep	0
12	Four Wheeler	2
Total		1077899
Grand Total		1109841

Source: Deputy Commissioner of Transports, Salem

43.4. TRANSPORT CORPORATIONS

Year: 2020-21.

Sl. No.	Name of the Corporations	Year of Formation	Headquarter	District covered	Number of buses as on 31 st March
1	Tamil Nadu Transport Corporation, Salem Division	1973	Salem	Salem, Namakkal, Dharmapuri, Krishnagiri	2073

Source: General Manager, TNSTC, Salem

43.5. SELECT INDICATORS ON OVERALL PERFORMANCE OF STATE TRANSPORT CORPORATIONS

Year: 2020-21

Sl.No.	Item	Name of the Transport Corporation
1	Fleet Strength	671
2	Kilometers operated per day (in lakhs)	2.81
3	No. of Passengers carried per day	4.06
4	Fleet Utilization %	47.24
5	Kilometer Efficiency %	45.15
6	Kilometer Run per Litre of Disel	5.78
	a) City /Town	5.78
	b) Mofussil	5.73
7	No . of Routes (as on day)	840
8	No . of New Routes introduced during the year	0
9	New Villages benefited during the year	5
10	Benefited Villages population	900
11	Staff Strength	5109
12	No . of New buses purchased	0
13	100% Free Travel Bus Passes Issued Details	
	School Students	90688
	College Students	11419
	Physical Handicapped	1047
	Blind Person	453
	T.V. & Press Reporter	98
	Freedom Fighters	10
14	Aroma Drinking Water Sales (in Litres)	0

Source: General Manager, TNSTC, Salem

43.6.RAILWAY LINES AND STATIONS

Year: 2020-21

Item	Broad Guage	Meter Gauge	Broad Gauge & Meter Guage
1	2	3	4
1. Route Length (in Km.)	816	46	862
2. Track Length (in Km.)	1312	48	1360
3. Number of Railway Stations	86	8	94

Source: Southern Railway, Salem.

43.7.PORT DEVELOPMENT

Year: 2020-21

1	Major Ports	Nil
2	Intermediate ports	Nil
3	Minor ports	Nil
4	Vessels entered and Cargo handled	Nil

43.8 AIRPORTS

Year: 2020-21

Sl. No	Airport	Passengers			
		Embarked	Disembarked	Transit	Total
1	DOMESTIC AIRPORT	Operating from March 27-2018 (Only to Chennai) (72 seats capacity)			
2.	SALEM (At Kamalapuram)	Passengers movement			41404

TABLE 43.8 Contd.

Cargo Handled (Tonne)			Revenue (Rs. In lakhs)		
Loaded	Unloaded	Total	PAX	Cargo	Total
1	2	3	4	5	6
Not Operating					

Source: Concerned Airport

43.9 PRIVATE TRANSPORT OPERATORS

Year: 2020-21

Sl.No.	Type of the Transport Operation	Number
1	Sri Amman	4
2	Sri Venkateswara	1
3	Vallikandan	1
4	Krishna	1
5	Ravikumar	1
6	KRD	1
7	SR	3
8	Loganathan	2
9	Jayavalli	2
10	TKS	3
11	Saradha	2
12	P.T	2
13	Somu	2
14	Srivasan	4
15	Thiru.K.Ramachandran, Salem-1	
16	Thiru.S.Ravichandran, Salem	
17	Thiru.V.Sivaprakasam, Salem-14	
18	Tmt.S.Ponnuthayammal, Salem-103	
19	Thiru.P.Annamalai, Salem	
20	Tmt.S.Chandra, Salem-3	
21	Tmt.G.Santhi, Salem-1	
22	Thiru.G.Srinivasan, Salem-14	
23	Tmt.K.Saraswathi, Salem-110	
24	Tmt.A.Thenmozhi, Salem-6	
25	Thiru.P.Varadharajan, Salem-15	
26	Thiru.S.Ramakrishnan, Salem-6	
27	Thiru.R.Subramani, Salem	
28	M/s.Sri Dhandayuthapani, Salem-6	
29	Thiru. V.Sethulakshmanan, Salem-1	
30	Thiru.P.Ramesh, salem-1	

31	Thiru.S.A.Ramalingam, Salem-1
32	Thiru.D.Rajamanickam, Salem-6
33	Thiru.D.Subramaniam, Salem-1
34	Tmt. Anandayee, Salem-1
35	Tvl.Sri Sakthivel Transports, Salem
36	Thiru.K.Ramachandran, Salem-20
37	Thiru.P.Sundarajan, Salem
38	Thiru.S.Mani, Salem-103
39	M/S. Sugavaneswara Motor Service, Salem
40	Thiru.R.Rangasamy, Salem-1
41	M/s.Murali Transports, Salem-1
42	Thiru. R.Jagadeesan, Salem-6
43	Thiru.R.Thamarai Selvam, Salem-1
44	Thiru.Mathiyalagan, Salem-1
45	Thiru.Balakrishnan, Salem-3
46	Thiru.N.R.Venugopal, Salem-6
47	Thiru.V.Sadanantham, Salem
48	Thiru.S.Ganesan, Salem-15
49	Thiru.R.Saravanan, Trichy(Dt)
50	Thiru.C.Kaliannan, Namakkal
51	Thiru.R.Saravanas, Thuraiyur
52	Thiru.Varadharajan, Salem
53	Thiru.P.Ramesh, Salem-1
54	Thiru.M.Sengathir Selavm, Salem
55	Thiru.Balakumar, Salem-15
56	Tmt.P.Vasanthi, Salem
57	Tmt.D.Mallika, Salem-103
58	Thiru.S.Mani, Salem
59	Thiru.T.K.Gnanasekaran, Salem-1
60	Thiru.P.Vairavel, Salem-3
61	Thiru.P.Annamalai, Salem
62	Thiru.G.Nirmal Chakkaravarthy, Salem
63	Tmt.M.Malarkodiram, Salem

64	Tmt.P.Deepalakshmi, Salem
65	Tmt.A.Thenmozhi, Salem
66	Thiru.M.Kandasamy, Salem-103
67	R.Jayalakshmi Transport
68	R.Gopal
69	R.Kanchana Prof: Aravind Transport
70	M.Ramesh
71	SNB Transport
72	VRS Transport
73	Swarnambigai Transport
74	Jayaprakash Transport
75	N.Govindaraj
76	Rainbow Motor Service
77	NT Bus Service
78	Sri Lakshmi Bus Service
79	Jayalakshmi Transports
80	R.Somanathan
81	Ramavilas Bus Service
82	S.Adhilakshmi
83	P.Balan Babu
84	A.Ravindran Prop: Aravind Bus Service
85	Selvam Bus Service
86	S.Natarajan
87	LRN Roadways
88	LRN Bus Services(P) Ltd
89	M.Narayanana
90	A.Ayyapparaj
91	K.M.Brothers Transports
92	N.Muthu Gounder
93	K.Malarvizhi
94	Jayashree Bus Service
95	Vijay Venkatesan.s
96	S.Uma propx: Ramavilas Bus Service

97	SMBS Bus Service
98	R.Natarajan
99	N.Sivabakkiam
100	Rangamani Transport
101	PRP Bus Service
102	P.R.Rajendran
103	Balaji Bus Service
104	K.Pannerselvam
105	S.Saravanan
106	K.Ramasamy Prop: Ramavilas Bus Service
107	Kannan Bus Service
108	Sri Bhagiyalakshmi Transport
109	T.Krishnaveni
110	N.R.Venugopal
111	Ramani Bus service
112	M.Subramani
113	V.P.Palanisamy
114	N.Premavathi, Prop: SNB transport
115	MKS Bus Service
116	Saraswathi Bus service
117	P.R.Selvi
118	SNB Road & Company
119	I.Dhanam
120	Selvam Bus Service
121	KRSC Bus Service
122	K.Selvaraj
123	V.Natesan
124	D.Yuvaraj
125	E.Jayaraj
126	Duraisamy.S
127	Rainbow Roadways
128	R.Dhanraj
129	Neela Motor Service


130	S.Perumayeeammal Propx: Ramani Bus Ervice
131	Rajaganapathi Transports
132	Vasantha Viswanathan Prop: Ramani Bus Service
133	A.S.Balkrishnan
134	D.Premalatha
135	K.Palaniappan
136	K.Parvatham
137	C.Manivasagam
138	C.Thangavel
139	S.Sulochana LRN Roadways
140	P.Subramaniam
141	ABT Bus Service
142	VRS Bus Service
143	K.Kumar
144	PRS Bus Service
145	T.N.Ramesh
146	C.Karuppanna Prop: Kannan Bus Service
147	K.Rajagopal
148	K.S.Kandhaiyan
149	Giridharan
150	P.Kumaresan
151	Sweetha Bus service
152	KRP Transports
153	MF Zaheer Hussain
154	N.Govindaraj
155	D.Selvamani
156	S.G.R.Sridharan
157	M.Narayanan
158	K.Vikram
159	K.Palaniappa Gounder
160	S.Dhanasekaran Prop:Sugavaneswara Transports
161	S.Sukumar (N.S. Roadline)
162	Arul Murugan Transport

163	P.Indrajith
164	C.Devaraju
165	K.Balasubramani
166	K.Valliammal
167	S.Natarajan
168	Sumathi Jagadesan
169	S.Karthikeyan
170	K.R.VijayaKumar
171	T.Usharani
172	Sugavaneswari Transport
173	S.Alfred Swaminathan
174	R.Ravi
175	A.Rajendran
176	K.Palanisamy
177	Senthil Bus Service
178	Muniappan
179	G.Ambiga
180	R.Prakaran
181	P.Balasubramanian
182	Rakkiappan
183	G.Jayaprakash
184	Tenpandiyam Bus service
185	S.Prabu
186	K.R.Vijaykumar
187	The Managing Partner Sri Murugan Bus Service
188	R.Balasubramani
189	N.A.Chinnasamy
190	M.R.P Bus Service
191	C.Rakkiappan
192	MRN Motor Service
193	Satgasumaminathan
194	C.Manivasagam
195	R.David

196	K.Ravichandran
197	Santhi Girdharan
198	K.Mani
199	P.Umamaheswari
200	K.Balasubramani
201	AMV Jayaraman
202	N.R. Venugopal
203	M.Sivapriya
204	R.Daniel
205	M.Sridharan
206	P.R.Rajendran
207	VRS Roadlines
208	S.Mugunthan
209	R.Kandasamy
210	S.K.transports
211	PSK Motor Service
212	D.Yuvaraj
213	Kannanal Bus Service
214	K.Mani
215	Krishnan
216	Shanmuga Transport Sankagiri
217	Rajalakshmi Bus Service
218	Vijayalakshmi Bus service
219	Sakthi Transport
220	Naganathan Roadways
221	Sankagiri Pallipalayam Bus Transport
222	Shri Murugan Bus Service Sankagiri
223	Vel Murugan Transport
224	Shri Shanmuga Roadways Ankara
225	Krishna Transport
226	JayaKrishna Transport Ankara
227	Giri Murugan Transport
228	Shri Vinayaka Transport

229	Shri Jayakrishna Bus Service
230	S.B.P.T Roadways
231	S.R.V. Transport
232	M.S.T Bus Service
233	Shri Sareswathi Bus Service
234	Shri Venkateswara Transport
235	Shri Andavar Transport
236	T A Kathirvel, Tharamangalam
237	A.Selvam, Thatamangalam
238	K.Muthaiyammal, Tharamangalam
239	R.Radhamani, Tharamangalam
240	V.A.Kalyanasundaram, Tharamangalam
241	T.M.Balasubramaniam, Tharamangalam
242	R.Lakshmi, Chinnappampatty
243	C.Ramachandran, Vellalapatty
244	G.Kumaravel, Tharamangalam
245	Gomathieshwari, Tharamangalam

44. TOURISM



Tourism contributes towards complete growth and development of a country one, by bringing numerous economic values & benefits and second helping in build country's brand value, image & identity. Tourism industry goes beyond attractive destinations, to

being an important economic growth contributor.

The importance of tourism is demonstrated throughout the world. From the economic advantages that tourism brings to host communities to the enjoyment that tourism brings to the tourists themselves, there is no disputing the value of this industry.

44.1	Places of Tourist Attraction
44.2	List of Places of Worship
44.3	List of Hotels and Restaurants
44.4	List of Travel Agents

44. TOURISM
44.1. PLACES OF TOURIST ATTRACTION

Year 2020-21

S.No.	Name of the Tourist Centre
1.	Mettur Dam
2.	Yercaud
3.	Kurubampatti Zoological Park
4.	Sankagiri Fort
5.	Theeran Chinnamalai Memorial Place

Source: Department of Tourism, Salem.

44.2. LIST OF PLACES OF WORSHIP

Sl.No	PLACES OF WORSHIP
1.	A/M. Kottaimariamman Temples, Salem
2.	A/M. Kailasanathar Temple, Tharamangalam
3.	A/M. Sugavaneswarar Temple, Salem
4.	A/M. Pathrakaliyamman Temple, Mechery
5.	A/M. Uthumalai Murugan Temple, Salem.
6.	A/M.Kandhasarmam kovil, Udayapatti
7.	Elampillai Sidhar Temple
8.	Ramanujar Temple, Erumapalayam, Salem
9.	1008 Sivalingam Temple, Ariyanur
10.	A/M Alagirinatha Swamy Temple, Kottai, Salem
11.	Sri Lakshmi Narasimar Temple, Nangavalli
12.	Thanthondrieswarar Temple, Belur, Valapady
13.	Gothanda Swamy Temple, Ayothiyapattinam
14.	Ashta Bairavar Temple, Aragalur
15.	Bala Murugan Temple - Vada Chennimalai
16.	Buddha Mandabam - Thiyaganur

Source: Department of Tourism, Salem.

44.4 TRAVEL AGENTS

Year: 2020-21

Sl.No.	List of Travel Agents
1	2
1	K.P.N
2	L.R.N
3	PALANI ANDAVAR
4	LINGAM
5	NEELA
6	KALAI
7	N.S
8	T.M.S
9	MSS

Source: Concerned Office

45.1	Births and Deaths registered in the District
45.2	Birth, Death and Mortality rates in the District
45.3	Death by Causes
46.1	List of Voluntary Services available in the district for the development of Rural and Urban Population
47.1	Number of Schemes Operated in the District
47.2	Number of Workers engaged in the Water Works and Supply
47.3	Number of House connections, fountains

45.VITAL STATISTICS
45.1 BIRTHS AND DEATHS REGISTERED

Year: 2020-21

Sl. No.	Item	Live Births Registered	Deaths Registered
1	Salem (Rural & Urban)	49124	33546

Source: D. D. Health, Corpn. & DD Health Services and Family Welfare, Salem

45.2 BIRTH, DEATH AND INFANT MORTALITY RATES

Year: 2020-21

Birth (combined)	Death (combined)	Infant Mortality (Combined)
12	5	9

Source: DD Health Services and Family Welfare, Salem

45.3. DEATH BY CAUSES

Year: 2020-21

S.No	Name of the Causes For Death	Number of the deaths
1	Cardiac arrest	3490
2	Acute myocardial infarction	2055
3	Senility	501
4	Insulin-dependent diabetes mellitus	226
5	Heart failure	29
6	Superficial injury of head	61
7	Pulmonary oedema	469
8	Hypertensive heart disease	88
9	Cardiomyopathy	122
10	Secondary hypertension	310
11	Other pulmonary heart diseases	85
12	Birth asphyxia	49
13	Chronic renal failure	57
14	Cystic kidney disease	40
15	Puerperal sepsis	112
16	Acute renal failure	58
17	Intracerebral haemorrhage	134
18	Stroke, not specified as haemorrhage or infarction	85
19	Covid Pneumonia	653
19	Others	13319
	Total	21943

Source: Dean, Govt Mohan Kumaramangalam Medical College Hospital, Salem and M.Os, Municipalities and Joint Director of Medical and rural Health services and Family Welfare, Salem

46 VOLUNTARY SERVICES

46.1 LIST OF VOLUNTARY SERVICES AVAILABLE IN THE DISTRICT FOR THE DEVELOPMENT OF RURAL AND URBAN POPULATION

Year : 2020-21

S.No	LIST OF VOLUNTARY SERVICES
1	President / Secretary, Subramania Nagar, Mather Sangam, Iind Gate, Salem. Phone 77249.
2	D.Vedamanickam, Good Shepered Community Development Project, 9, Adakkala Nagar, Hasthampatti, Salem.
3	District Adult Education Officer, District Library Building, Cherry Road, Salem.7.
4	Ramanikanth, Deputy Secretary, Indian Red Cross Society, 47 Rajaji Road, Salem.7. Phone: 622 266.
5	Director, Holy Cross Rural Development Project, Salem.14.
6	Mr.S.Ramalingam, President, Citizen Welfare Association, Advaita Ashragaram Road, Fairlands, Salem.16.
7	Murugesan, Director, S.C.D.P., 88,Seerangapalayam Road, Kumarasampatty Street, .D.P., 88,Seeramgopalayam Road, Salem.7.
8	Tmt.Ramalakshmi Ravichandran, 13.K.Gandhi Road, Salem-7
9	Mr.C.Chidambaram, 25.Mettu Street, Agragaram Lane, Salem-1
10	Lalitha Kumaramangalam, 3\44 VANCHINATHA IYER STREET LANE, Swarnapuri, Salem.4.
11	Mr.Renganathan, Director, Development Project, Danieshpeta, Salem District.
12	Mr.A.AnthonySamy, Director, Venmalar Community Development, J.J.J. Nivas, Convent Road, Fairlands, Salem.16.
13	Saco Trust, Central Theatre Buildings, Opp.to General Hospital, Salem.1.
14	Faster A.Joesph, Jesus Meeroy Home, R.C.Chetty patty, Omalur TK., 636 455. Phone: 2231.
15	B.D.Daniel David, Director, MESA" 46 BI Vellandi Valasu, Edapadi 637 105. Salem District.
16	Hill Tribes Association for Development, 20, Bazeer Street, Puludhi Kuttai, Belur (Via) 636 104. Salem District
17	Manamahil Mahalir Mandram, Niluvakkal Pudur, urubaru Post, Mettur Taluk, Veerakkal Pudur, Kurubaru Post, Mettur Taluk, Salem District.
18	Mallikuttai Namagal Mahalir Mandram, Mallikuttai Post, Tholasampatti, Salem District.
19	Muthukuttiyur Gandhimathi Mahalir Mandram, Mallikuttai Post, Elampillai, Magudanchavadi Block, Salem District.
20	Manimagalai Madhar Sangam, Kannankurichi Post, Salem Block & District.
21	Kalaivani Mahalir Mandram, Servampatti, Salem.
22	Sri Sarada College Education Trust, Fairlands, Salem.16.
23	Sarada College for Women, Alagapuram, Salem.7.
24	Social Service Guild, Yercaud, Salem District.
25	Anbu Illam, Lady Seat Road, Yercaud Pin:636 601.
26	Sarada Mahalir Mandram, Thevoor Post, Sankari Block, Salem District.
27	Vijayalakshmi Mahalir Mandram, Kaveripuram Mettu Post, Kolathur Block, Salem District.

28	Vullayachettipatti Lakshmi Mahalir Mandram, Elampillai, 170.Donalds Choultry Block, Salem District.
29	Veerapandi Mahalir Mandram, Veerapandi Post & Block, Salem District.
30	Vellai Raja Mahalir Mandram, Vedikkaeanur, Mettur TK., Salem District.
31	C.S.I.Balusamy Illam, Hasthampatty, Salem.7.
32	Y.M.C.A. Gandhi Road, Hasthampatty, Salem.7.
33	Mr.Dass.Programme Co- Ordinator, Pols Puthur, Puthur (P.O), Salem TK., Salem.10.
34	Thirumathi.Sulochana, Joseph Chellamuthu Trust, Cherry Road, Salem.7.
35	St.Judes Handicapped Children School, Tharamangalam, Salem District.
36	Mr.C.Babu, Project Co-Ordinator, Women Self Employment Scheme, The Communikty Service Guild, 6C Adaikala Nagar, Hasthampatty, Salem.7.
37	Mr.S.Thanikachalam, Project Officer, Aware, 11/105 Pudusamballi, Mettur Dam 635 403.
38	Mr. Raphel Augustian, Executive Director, Yercaud Rural Development Soceity, Koilmedu, Director, Yercaud Rural Development Society, Koil Medu, Yercaud.
39	Mr.Balakrishnan, Secretary, Peoples Movement for Development, Venkateswara Compound, Tharamangalam, Salem District.
40	Mr. V. Venkaataraman, Field Consultant Officer, Siddha Extension Wing, Krishnamoorthy Institutional Agricultural Foundation, R.Number8, Devaprakash Lodge, 24-D, Sivasamy Road, Salem.1.
41	Mr.Renganathan, Director, Village Reconstration Development Project, Danishpet, Salem District.
42	Mr.A.Dass, Director, (POLE) Peoples Organization for Liberation And Education, Periyar Nagar, Puthur, Salem 636 010.
43	Mr. Sokkar Areige Trust, 1.Kavandampatty, Idappadi 637 101, Salem District.
44	Mr.Z.E.Justin Project Secretary, Holy Cross Rural Development, K.N.Colony, Salem.14.
45	Mr.Natarajan, Secretary, District Envitoment Society, Plant Manager, Abilox Adhasiwes Ltd., Yercaud.
46	Mr.Murugamanickam, Yound India Association, Yethapur, Salem Distirct.
47	Mr. Santhosh, Deputy Director, Shervaroya Hills Tribal Community Development Project, Ondikadai Post, Yercaud 636 602, Salem District.
48	Mr. A. AnthonySamy, Director, Venmalar Community Development Project, J.J.J.Nivas, Convent Road, Fairlands, Salem.16.
49	Mr.N.P.Dass, Society for Rural Development Project, Powerkadu Post, Sankarai Kalli Hills, Salem District.
50	Mr. Perumal, President, Social Service Mission, Thukkiampalayam Post, Valapady, Salem 636 115.
51	Mr.Sooriya Kanthan, Secretary, MIRA Development, Selevadi Post, Tharamangalam (Via), Salem District
52	Mr.Vedhamanickam, Director, Good Shepherd Community Development Post, Service Mission, Number9.Adaikala Nagar, Hasthampatty, Salem.7.
53	Seco Trust, Central Theatre Buildings, Opp.to General Hospital, Salem.1.
54	Dr.Murugan, Ruby Clinic, Valapadi, Salem District.
55	Mr.Karunanidhi, CARD, Sathiya Nagar, Kaveripuram (P.O), Kolathur (Via), Mettur.Tk. Salem District.
56	Mr.Joseph, Secretary, Christian Social Service Mission, 51/Z1, Court Road, Gandhi Nagar, Maravaneri Post, Salem.7.

57	Mrs.Ruby Thiyagarajan, Secretary, YWCA Cherry Road, Salem.7.Phone:63197.
58	Mr.Karunakaran SYARD, Kurinchi Nagar, Semmandapatti Post, Omalur Taluk, Salem District.
59	Mr.Jesudass Thiyagarajan, Compassion Social Service Mission, 55 Sankar Nagar, Salem.7.
60	Paster A.Joseph, Jesus Mercy Home, R.C.Chetty Patty, Omalur T.K. 636 455.
61	Sr.Melani,Fatima Convent,Pension Line,Gugai.Salem.6.
62	The Director, Salem Social Service Society, Convent Road, Alagapuram, Salem.
63	R.Elanthiriyar,Director,ARTT,Thirumalai Post,Omalur TK.,Salem.Dt.,
64	K.Ramkumar, Director.Integrated Village Development Centre, 7C Mariamman Koil Street, Periya Kollappatti, Kannankuruchi, Salem.8.
65	N.Kalaiselvi Paralegal Work Society for Community Development Trust, Legal Aid Centre, 77, Omalur Main Road, Salem.1.
66	Mahalir Vidhavigal (MATTRUM), Adhravattor Nalavalu Sangam, Number7.Attur Bustan Municipal Building, Attur Post, Salem District-636 102.
67	B.D.Daniel David,Director,'NESA' 46 bbi Vellandi Valasu,Edapad 637 105. Salem District.
68	Mr.Baskar,Managing Trusatee,SEED Trust,Mariamman Koil Street, Kavery Nagar,Salem 636 005
69	G.S.Pandiyar, 334, Housing Unit, Salem.8.
70	Dr.C.Palanivel, Society for Ecological Development, Belur, Attur Tk., Salem District.
71	Tmt.G.Kamaliniraj,President,Sowrastra Mather Sangam, 85 ManickampillaI Street, Shevapet,Salem.2.
72	President/Secretary, D.Vedamanickam, Good Shepherd Community Development Project, 9.Adakala Nagar, Hasthampatti, Salem.7.
73	Youth Co-Ordinator, Nehru Yuvekendra, Central Theatre Buildings, Salem.1, Phone: 265180.
74	District Adult Education Officer,District Library Buildings, Cherry Road,Salem.7
75	Thiru.Gananasivam,Secretary,District Rural Social Welfare Sangam, Near Old ATC Shed, Sankari Post.
76	Ramanikanth,Deputy Secretary,Indian Red Cross Society, 47 Rajaji Road, Salem.7.Phone:62266
77	Mr.S.Ramalingam, President, Citizen Welfare Association, 255 Advitha Asirama Road, Fairlands, Salem.16.
78	Mr.Gnanasekaran,Project Co--Ordinator,Jesus Mercy Home Association, R.C.Chetty Patty,Omalur Tk., Salem District
79	Murugesan,Director,S.C.D.P.,88 Seerangapalayam Road,Salem.7.
80	Tmt.Priyamanohar, Salem Ladies Circle, 255 Advaita Agraharam Road, Salem.16.
81	Tmt.Geetha, President, Kasthuriba Mathar Sangam, Old Suramangalam, Salem.5.
82	Thiyagarajan, Secretary, Campassion Social Service, 55 Sankar Nagar, Salem.7.

83	R.Vasantha, M.A., Director, All India Radio, 28 Mettu Street, Salem.1.
84	Tmt.Ramalakshmi Ravichandran, 13 K.Gandhi Road, Salem.7.
85	G.Chidabaran, 25 Mettu Street, Agragaram Lane, Salem.1.
86	Lalitha Kumaramangalam, 3/44 Vanchinatha Iyer Street, Swarnapuri, Salem.4.
87	St.Louis Convent, Thumbal Post, Attur Tk., Salem District.
88	Suriya Gandhi Mahalir Mandram,Chettipatti,Kaveripuram Post,Salem District
89	Sri Sarada College Educational Trust, Fairlands, Salem District.
90	Sarada Devi Mahalir Mandram, Odskkutoor,Poolampatti Post,Sankari Taluk, Salem District.
91	Social Service Guild, Yercaud, Salem District.
92	Tharakadu Mahalir Mandram, Tharkadu Village & Post, Mettur Taluk, Salem District.
93	Valasaiyur Manimegalai Madhar Sangam, Valasaiyur Post, Salem District.
94	Vellai Raja Mahalir Mandram,Vedikkaeanur,Mettur Taluk,Salem District.

47. WATER WORK AND SUPPLY

47.1.NUMBER OF SCHEMES OPERATED IN THE DISTRICT

Year: 2020-21

Sl.No	Name of the Schemes	Number of the Programmes in the Schemes	Remarks
1	CWSS to 698 habitations in Nangvalli and Mecheri Union in Salem District	-	-
2	CWSS to Attur , Narasingapuram Municipalities, 20 Town Panchayats and 1345 rural Habitations in 12 Unions of Salem District	-	-
3	CWSS to 136 Fluoride Affected Habitations and 604 way side habitations in Kadayampatty and 3 other Unions in Salem District.	-	-
4	CWSS to Kaveripuram and 141 other rural habitations in Kolathur Union of Salem District	-	-
5	CWSS to Kolathur Town Panchayat in Salem District	-	-
6	CWSS to P.N.Patty and Veerakkalpudur Town Panchayats in Salem District	-	-
7	CWSS to Vellalapatty and other habitations in Omalur Union of Salem District	-	-

Source: E.E, T.W.A.D.(Maintenance Division), Salem. And E.E, TWAD (RWS) Division, Salem and Commissioner Mettur Municipality

**47.2.NUMBER OF WORKERS ENGAGED IN THE
WATER WORKS AND SUPPLY**

Year: 2020-21

Sl.No	Name of the Schemes	Number of the Workers Engaged in the Water works and supply	Remarks
1	CWSS to 698 habitations in Nangvalli and Mecheri Union in Salem District	-	-
2	CWSS to Attur , Narasingapuram Municipalities, 20 Town Panchayats and 1345 rural Habitations in 12 Unions of Salem District	-	-
3	CWSS to 136 Fluoride Affected Habitations and 604 way side habitations in Kadayampatty and 3 other Unions in Salem District.	-	-
4	CWSS to Kaveripuram and 141 other rural habitations in Kolathur Union of Salem District	-	-
5	CWSS to Kolathur Town Panchayat in Salem District	-	-
6	CWSS to P.N.Patty and Veerakkalpudur Town Panchayats in Salem District	-	-
7	CWSS to Vellalapatty and other habitations in Omalur Union of Salem District	-	-

Source: E.E, T.W.A.D. (Maintenance Division), Salem.

47.3.NUMBER OF HOUSE CONNECTIONS, FOUNTAINS

Year: 2020-21

Sl. No	Name of the Blocks / Municipalities	Number of House Water
1	Salem (incl. Corporation)	119902
2	Veerapandy	3514
3	Panamarathupatty	5385
4	Ayothiyapattinam	15287
5	Valapady	33584
6	Yercaud	1065
7	Attur(incl. Municipality)	18721
8	Pethanaickenpalayam	13250
9	Gangavalli	2453
10	Thalaivasal	3150
11	Omalur	10722
12	Kadayampatty	901
13	Tharamangalam	5110
14	Mecheri	30480
15	Nangavalli	17959
16	Kolathur (incl. Municipality)	10867
17	Sankari	6233
18	Magudanchavadi	2419
19	Idapady(incl. Municipality)	8974
20	Konganapuram	1026
Total		311002

Source: AD Panchayat, AD Town Panchayat & Corporation & Municipal Commissioners, Salem District

TOURIST PLACES OF ATTRACTION IN SALEM DISTRICT

1. Yercuad:

Yercuad was discovered by Mr.M.D.Cockburn who was the collector of Salem. Cockburn was visited Yercuad in 1820 A.D. and put a small hut which is now known as Grange Estate. The first road was opened from Salem to Yercuad for motor Vehicles in 1903. After completion of the Mettur Dam on the Cauvery river in 1929, the electricity came to Yercuad in 1930 and the electricity supply extended to Tribal villages after 1970.

During 1820 to 1829, Mr.M.D.Cockburn, first introduced coffee from Arabia and apples and other fruits from South Africa in Yercuad. From Yercuad, coffee spread to all over the Nilgris. Coffee grows well on slopes at altitudes between 900 metres (3,000 feet) and 1,500 metres (5,000 feet). The mild temperature between 13C (56 F) and 29 C (84F), moderate rainfall between 1,270 mm (50") and 1,524 mm (60") distributed evenly between the Southwest and Northeast Monsoons and the high elevation on the Shevaroy hills combine to provide ideal climatic conditions for the production of high grade Coffee.

In Yercuad, there are number of places are attracted the tourist, namely, Yercuad lake, Anna Park, Government Orchidarium (Botanical Survey of India), The loop road, Shervarayan Temple, Lady's/Gent's/Children's Seat, Pagoda Point, Killiyur Falls, The Retreat, Arthur Seat, Sri Raja Rajeswari Temple, Bears Cave, The Grange, Kottachedu Teak Forest, Tipperary View point.

One of the famous Education Institutions which is located at Yercuad, called "The Monfort School". This is a Angalo Indian Higher Secondary School which was founded in 1917. It vast campuses with attractive buildings, spacious play grounds, well planned and beautiful gardens and swimming pool which are the envy of all the schools in the south. Another educational institution named, "Sacred Heart Convent" which was founded in 1894. This institution was initially given the lessons in English, French, Music, Painting, Singing and Embroidery.



2. Mettur Dam:

Mettur is an industrial and tourism town of Salem District. It is best known for the Mettur Dam which is the largest dam in South India. As per the historical records the construction of the dam took 9 years to complete. It is known for its huge dam, power generation, chemical manufacturing and aluminum production. Most of the requirements for irrigation in TamilNadu is provided by Mettur Dam and it is also one of the primary power sources of electricity of Tamilnadu. The Mettur Thermal Power Station acts as a base load power plant for the Tamilnadu Electricity Board (TNEB). There is number of places to visit such as, Snake Park, Deer Park and views of the Dam.

Nerinjipettai is about 4 Km from Mettur at the foot hills of Palamalai. These hills almost reach out to the river with just the State Highway from Mettur to Erode between the river and the hills. There is a boat transportation to Poolampatti, a place which is known for Shooting films.

Pannavadi Thurai Parisal which is located in Kolathur. There is a boat transporation in between Kolathur and Nerupur of Dharmapuri District and also for kottaiyur.

In Mettur, when the water level decreases, it is possible to see an Old Nandhi Statue, an Old Church, and a palace of Tippu Sultan which has sunk beneath the water. Stanley Reservoir is constructed across the Kavery River in Tamilnadu. Mettur is also called the "Aluminum city of TamilNadu"

The Mettur Dam provides irrigation facilities for 2,71,000 acres of agricultural land. The dam gives a picturesque view of the hilly area around it. There is also a hydroelectric power plant in its vicinity. This power station produces 240 MW of electricity. There is also a variety of fishes in the reservoir.



3. Kurumpatti Zoological Park:

The Kurumpatti Zoological Park is a mini Zoo, situated in the foot hills of the Shervaroyan Hills. It is extended upto 31.73 Ha. The Zoo houses many species of wildlife, with monkeys as the major attraction, and the vicinity of reserve forest, permitting visitors the opportunity to experiences the flora and fauna there. The park has a gentle topography, areas of bamboo and woodland and semi perennial streams.

The park features spotted deer, sambar deer, white peacock, bonnet macaque, grey pelican, little egret, grey heron, turtle, march crocodile, star tortoise, plum headed parakeet, rose ringed parakeet, a 58 year old elephant andal, yellow footed pigeon, blackbucks and Biscon. Four Alexandrine parakeets, 20 rose ringed parakeets and etc., In 2019, a butterfly garden was opened and 3D artworks of animals such as tigers and butterflies were created along the pathways inside of the Zoo.



4. Sangkiri Fort:

Sangakiri Fort is a historical fort maintained by the Archaeological Survey of India. It was built in the 15th century by the Vijayanagar Empire. Sangakiri pronounced as Sanku-giri in Tamil. Sangu means Conch and Giri means hill. It straddles a hill and is protected by several fort walls. It has 14 fort walls built on and around a hill and the last phase these walls were built by the British East India Company. In ancient time, Sangakiri fort was an important military base for Tipu Sultan, this is because only one side of the hill is climbable, as all the others are too steep to climb.



5. Kothandarama Temple, Ayothiapattinam:

This temple was built in 17th Century AD. This temple is noted for its immortal paintings on the ceilings speaking volumes of the spiritual glory. In olden days, sun rays were setting on the Anjaneyar shrine through the holes of the doors on the poornima of Chithirai (April-May). This temple is also a house of ancient architectural and paintings art of the country. There are pillars in the temple of high architectural beauty producing melodious musical sounds when tapped. In a sculpture of a single stone, it is lion at the top and an elephant at the bottom.



6. Sri Kailasanathar Temple

It is an ancient temple of India that is there for about 500-1000 years now. Sri Kailasanathar Temple is dedicated to Lord Shiva and Goddess Parvathi. The door facing towards the west direction is made up of Vengai woods and the temple has a stone wall that is quite huge with a measurement of 306' by 164' and was constructed in the 13th Century. The entrance is about 90ft tall with 5 storeys and looks like a chariot that is driven by elephants and horses. The miracle that happens that the Sun light falls on the Horns of Nandhi on the 9th, 10th and Tith of Masi month of the Tamil Calendar and the light reflects like a crescent on the idol of Lord Shiva.



Jama Masjid:

It is one of the oldest mosque in Tamilnadu. It was built around 300 hundred years ago and established by Tipu Sultan. This picturesque mosque is a real treat to the history buffs as it has a rich historical background.



Killiyur Falls

Killiyur falls is situated in the hill station Yercuad. It is in the Shervorayan Hills. The Shervarayan hills are the huge mountains approximately 1650 m high in the Eastern Ghats of TamilNadu. Water from the yercuad lake and shervarayan hills is the main source of water for the falls.



Details of Dams and Reservoirs in Salem District

1. Mettur Dam (Stanley Reservoir)

1	Length of Dam	5300 ft
2	Length of Drainage Gallery	4400 ft
3	Greatest Height of Dam	214 ft
4	Maximum Width of Dam	171ft
5	Width of Dam at Top	20.5 ft
6	Top Level of Dam	+801.000 ft
7	Maximum Water Level	+796.000 ft
8	Full Reservoir Level	+790.000 ft
9	Sill Level of Dam	+670.000 ft
10	Catchment Area	16300 Sq,Miles
11	Water Spread Area	59.25 Sq,Miles
12	Capacity of Reservoir (Gross)	95600 MCFT
13	Capacity of Reservoir (Effective)	93470 MCFT
14	Dead Storage	2190 MCFT
15	Maximum Flood Occurred (1924)	456000 Cusecs
16	Maximum Designed, Discharge	557000 Cusecs
17	Low Level Sluices (Sizes) -5Nos	+670.000 ft
18	High Level Sluices (Sizes)-6 Nos	+720.000 ft
19	Ellis Surplus Sluices -16 Nos	+770.000 ft



2. Anaimadu Dam:

1	Type of Spill Way	06EE
2	Number of Vent q	3 Nos
3	Size of Vent	10.50 M x 6.10 M
4	Length of Spill Way	37.00 M
5	Designed Head	6.10 M
6	Top Bund Level	+419.000 M
7	Full Reservior Level	+416.000 M
8	Total Ayacut	5011.70 Acres
9	Maximum Flood Discharge	32175 c/s
10	Crest of Spill Way	+410.400
11	Capacity at FRL	267 M.cft
12	Dead Storage	4.59 M.cft
13	Maximum Height of Dam	27.94 M
14	Length of Earth Dam	670.00 M
15	Width at top of bund	3.65 M
16	Height of Live Storage	20.50 M



3. Kariyakoil Dam:

1	Height of the Dam	59.05 ft
2	Capacity of the Dam	146.72 MCFT
3	Level of the Dam	46.25 ft
4	Inflow of the Dam	50 c/s
5	Outflow of the Dam	45 c/s
6	Canals	Nil
7	Source of the Dam	Irrigation

