

**District Statistical
Hand Book
2016-17**

©Government of Tamil Nadu
District Statistical Hand Book

First Edition - 1970

Current Edition (48th) - 2017

(Published under Department of Economics and Statistics, Chennai-6)

Data Collected and Prepared By

Department of Economics and Statistics
Tirunelveli-627007

Price: Not for sale

Printed by Web offset at:

Hand Book available at

www.nellai.tn.nic.in



**Thiru. Sandeep Nanduri., I.A.S,
District Collector,
Tirunelveli .**



FOREWORD

I am very happy to note that the Department of Economics and Statistics of Tirunelveli unit is publishing this District Statistical Handbook for the year 2017. The long felt requirement of a data bank with regards to this District is fulfilled by means of publishing this book, which provides extensive information and various data about Tirunelveli District.

The Handbook which contains various details on population, literacy rate, classification of workers based on 2011 Census, Climate and Rainfall, Agriculture, Irrigation, Animal Husbandry, Communication, Civil Supplies, Electricity, Education, Health & Family Welfare, Housing, Industries, Mining & Quarrying, Prices, Social Welfare etc., will be very much useful for the Research scholars, Students, Philosophers, Policy and Decision makers.

I express my warm wishes and appreciation for the efforts taken by the Deputy Director of Statistics and his team of officials of the Department of Economics and Statistics, Tirunelveli and also co-operation extended by the other department officials to bring out the Hand Book in a successful manner.

Best wishes

Tirunelveli-7

Dated:


District Collector

P.Mirasi Retna Mony, M.A.,
Deputy Director of Statistics
Tirunelveli-7



PREFACE

The District Statistical Handbook of Tirunelveli District for the year 2017 is the 48th issue in the series, covering multi various data relating to wide range of subjects which are useful to all sections of people in the current scenario. The publication envisages brief picture of Demography, Socio Economic conditions and Developmental activities of the District in terms of statistical tables and graphical representations. The book is containing data covering the financial year, fasli year, academic year and calendar year.

The Co-operation and guidelines extended by the District Collector, Thiru. Sandeep Nanduri, I.A.S., are very much acknowledged with high gratitude.

The Valuable guidelines and suggestions issued by our Regional Joint Director of Statistics, Tirunelveli, Thiru.E. Sinnamari, M.A., B.L., is highly useful to bring out the Handbook in a fruitful and successful one.

The contribution towards the publication of the District Handbook by the statistical Officers Thiru.C.Subbiah, M.A., B.Ed., the Assistant Statistical Investigators Thiru. J. Samsudeen, M.Sc.,M.phil., Selvi.S. Mahlakshmi, M.Sc.,M.Phil., and Y. Immanuel Mohanraj, B.Sc., are highly appreciated in collection, compilation and publication.

The kind co-operation extended by the various department officials both Central and State Government, Public sector undertakings and other Organizations is also acknowledged with profound grateful.

I hope the District Statistical Handbook will be more useful to Administrators, Planners, Policy makers, Students, Philosophers and Research Scholars. I would be thankful for Constructive criticism of the publication and valid suggestions for the improvement of the ensuing publication. I also request to extent the fullest co-operation, collaboration and co-ordination with the Deputy Director of Statistics and the staff of the Department of Economics and Statistics in forth coming publications.

Thanking you


Deputy Director of Statistics
Tirunelveli
18-4-17

SALIENT FEATURES OF THE DISTRICT

Introduction:

Tirunelveli District was formed in 1790 by the East India company, later came under the direct control of the British Crown Queen Victoria. The name Tirunelveli has been composed from the three Tamil words i.e. '**Thiru – Nel – Veli**' meaning **Sacred Paddy Hedge**. i.e. Protecting the sacred paddy from rain by the 'Lord Siva'

Geographical Location:

Tirunelveli District having geographical area of 6759 sq.kms which lay in the South eastern portion of Tamil Nadu is triangular in shape. It lies between 8°.05' and 9°.30' of the Northern latitude and 77°.05' and 78°.25' of Eastern longitude.

Topography:

The district is located in the southern part of Tamil Nadu and surrounded by Virudhunagar District in the north, Western Ghats in the West, Kanniyakumari District in the south and Tuticorin District in the East. The lifeline of the district river Tamiraparani feeds the district and quenches the thirst of residents of Tirunelveli and Tuticorin district too and also supplying drinking water to Virudhunagar.

Administrative Setup:

The District has 3 Revenue Divisions consisting of 15 Taluks, 60 Firkas, 616 Revenue Villages, 19 Development Blocks and 425 Village Panchayats.

Demographic Details:

The population of the District was 2723988 in 2001 Census and stood at 3077233 as per 2011 census. The projected population for the year 2017 is about 3318720. The Density of Population per sq.km. was increased from 399 in 2001 census and 455 persons in 2011 census. Tirunelveli, Palayamkottai, Tenkasi and Shencottai are the most densely populated Taluks in the District as per 2011 census.

The Sex ratio is 1023 females for every 1000 males. The Literacy rate is 73.95% in the District as per 2011 census.

Out of total population, males were 1333939 and females were 1390049 in 2001 census and raised as males are 1520912 and females are 1556321 in 2011 census. Total Schedule caste population is 569714 which represents 18.5% to the total population as per 2011 census. Schedule Tribes are found to be very small in numbers of 10270 which is 0.33% to the total population.

Climate and Rainfall:

The district has a peculiar climatic conditions throughout year and receiving rainfall in all the seasons. However in the current year there was total weather of rain is all seasons on a historical drought were persisting. In the current fasli year 383.11 mm of rainfall was received [Fasli 1426-2016-2017] A record level shortfall of -54.67%. When comparing with the last 8 years. It was percipitated that, the current year rainfall is lowest level. Apart from that the mean maximum and minimum temperature have been increased when compared with the last year (Table 2.1). It was observed very high temperature during the months of April and May 2017. The mean average Humidity has been decreased when compared with the previous year which resulted in drought and leads to shortage of water for both drinking and irrigation purposes.

The maximum precipitation of rainfall was contributed by North-East monsoon (178.83mm). However in the current year the actual mean rainfall was recorded -61.72% lower than the previous year followed by hot season 84.96mm, 77.32mm from south west monsoon and 42.0mm of rainfall from winter seasons. So overall seasons the district has -54.67% of shortage of rain during the year 2016-2017. It was precipitated of seasonal rain in all seasons when compared with the previous year which resulted in drought and insufficient water supply.

Occupation:

Agriculture playing a Vital role in the District's economy. However in the current year the Primary sector was highly affected due to a record level of low rain fall and very eccentric climatic conditions. The total cropped area was 141077 hectares, which covers 20.87% to the total geographical area of 675850 hectares. When compared with previous year ie. 2015-2016, the total cropped area was decreased by 31.80%. The Paddy, Maize,

Cholam, Blackgram, Green gram and other minor millets are the important food crops. Cotton, Chillies, Sugarcane and Groundnut are other the important commercial crops. Out of total cultivated area of 141077 hectares 5656 hectares were sown more than once. Which is 82.20% less then that of previous year. So the net area sown in the current year is decreased by 82.20% due to shortfall of rainfall. Apart from agriculture, Beedi rolling, Cattle rearing, Poultry farming, mining and quarrying, Construction work and quarrying work and power woods are providing employment opportunities and earnings as subsidiary income to the people of this district.

Irrigation:

The District is blessed with the Western Ghats, from which all the perennial rivers are flows and drain towards the east. The surface water of the District is drained into major river basin viz., Thamiraparani, Vaippar, Nambiar and Hanuman Nathi. Thamiraparani is the major river basin in the District. The other Streams which are seasonal in nature ie. Servallar, Manimuthar, Ramanathi, Pachaiyar, Chittar and Uppodai which are drain into the Tamiraparani river. The sources of irrigation are Canal, Tank and Well, which cover the area of 81671 hectares which is 47% less than of previous years. Among the total area irrigated, Well irrigation covers 44373 hectares The area covered by well irrigation is felldown upto 38% when compared with the previous year. Tanks and Canals covered by 21837 and 15461 hectares respectively during the Fasli year 1426 as gross cropped irrigated. Both the tank and canal irrigation have been come drawn upto 60.69% and 43.56% respectively when compared with the previous year.

Industry:

There are 25 medium and major industries such as Cement, Cotton yarn, Calcium carbide, Sugar, Rice bran oil, Printing papers and flour Mill etc are running in the district.

The other industries like Pin, Clip, Matches, Beedi rolling, Vessels making and Engineering industries are important are providing employment opportunity. The important Village industries functioning in the district are Power loom, Brick kiln, and Jaggary production. The products of Handloom and Power loom like lungi, sarees etc., are marketed in northern India. The fine Korai mats from Pathamadi have one of the

world fame. Kallidaikurichi Pappads, Karukurichi mud pots and Tirunelveli “Halva” are specialities which earned many laurels to the District.

Tourist spots:

Courtallam is situated in the Western Ghats in Tenkasi Taluk. The famous waterfalls on rocks and tiny droplets are sprinkled in the air. The water falls of Courtallam have medicinal value as they run through forest and herbs before their descent. The Courtallam is called as ‘Spa’ of South India.

Pappanasam Agasthiar falls also attracts the tourist and pilgrims. There is a Wild life sanctuary at Mundanthurai and Kalakadu. Spotted deers, Lion tailed monkeys, Elephants and Tigers are plenty. Koonthankulam Birds sanctuary in Nanguneri Taluk is also attract the tourists.

Religious Significance:

The Nellaiappar temple at Tirunelveli, Sankaranainar temple at Sankarankoil, Kasiviswanathar temple at Tenkasi and Vanamamalai Temple at Nanguneri are the land marks of the District signifying the Hindu Culture. Palayamkottai has many Christian missions and Athankaraipallivasal & Pottalpuur Darga have considered to be important sacred places for Muslims.

DISTRICT PROFILE

2016-2017



District Statistical Office
NGO'B' Colony
Tirunelveli-7

DISTRICT PROFILE 2016-2017

TIRUNELVELI DISTRICT

1.GEOGRAPHICAL POSITION				
North Latitude Between		:	8°.05` and 9°.30`	
East Longitude Between		:	77°.05` and 78°.25`	
2.AREA AND POPULATION			2001Census	2011 Census
I	Area (Sq. Km.)		:	6823 6759
II	Population			
	a	Male	:	1333939 1520912
	b	Female	:	1390049 1556321
	c	Total	:	2723988 3077233
	d	Rural	:	1415742 1557004
e	Urban	:	1308246 1520229	
III	Density / Sq. Km		:	399 455
IV	Literates			
	a	Male	:	74.76 79.60
	b	Female	:	59.83 68.29
V	Main Workers (2001 and 2011 Census)			
	a	Total Workers	:	1281117 1436454
	b	Male Workers	:	737911 876175
	c	Female Workers	:	543206 560279
	d	Rural Workers	:	729776 613258
	e	Urban Workers	:	551341 823190
	f	Cultivators	:	137516 107943
	g	Agricultural Labours	:	356055 321083
	h	Household Industry	:	282282 216667
i	Other Workers	:	505264 626714	
VI	Non-Workers		:	1442871 1640779
VII	Language Spoken in the District		:	Tamil, English, Telugu & Urdu
3.VITAL STATISTICS				
I	Birth		:	30645
II	Death		:	12029
III	Infant Deaths		:	358
IV	Birth Rate (per 1000 Population)		:	11.66
V	Death Rate (per 1000 Population)		:	4.74
VI	Infant Mortality Rate(Per 1000 Live Births)		:	10.11
VII	Expectation of life at Birth		:	-
	a	Male	:	-
	b	Female	:	-
VIII	No. of Deaths of Women due to			
	a	At the time of delivery	:	-
	b	During Pregnancy	:	-

4. TEMPERATURE (IN CELSIUS)			
I	Plains		
	a	Maximum	: 39.6
	b	Minimum	: 22.9
II	Hill Stations		
	a	Maximum	: N.A
	b	Minimum	: N.A
5. RAINFALL (in mm)			
I	Normal		: 845.1
	a	North East Monsoon	: 467.2
	b	South West Monsoon	: 142.4
	c	Winter season	: 69.3
	d	Summer	: 166.2
II	Actual		: 383.11
	a	North East Monsoon	: 178.83
	b	South West Monsoon	: 77.32
	c	Winter season	: 42.00
	d	Summer	: 84.96
6. AGRICULTURE (in Hec.) Fasli 1426 (2016-2017)			
I	Total Cultivated Area (Hec.)		: 141077
II	Net Area Sown (Hec.)		: 135422
III	Area Sown more than once (Hec.)		: 5656
IV	Area and Production of Principal Crops		:
	a	Paddy	: 29881
	b	Millets and Other Cereals	: 14687
	c	Pulses	: 34524
	d	Sugar Crops	: 3564
	e	Groundnut	: 845
	f	Gingelly	: 208
	g	Cotton	: 3662
V	Agricultural Land Holdings		: 2015-16 (10th Agri Census) Provisional
	a	Holdings (Nos)	: 297720
	b	Area in (Hec.)	: 197829
	c	Average Size of holdings in (Hec.)	: 0.66
VI	Important Food Crops		: Paddy, Black gram, Banana, Green gram, Sugarcane , Cashewnut and Maize
VII	Important Non Food Crops		: Groundnut, Coconut, Cotton & Gingelly

7. IRRIGATION (Fasli 1426)			
I	Net Area Irrigated by		: (In Hec.)
	a	Government Canals	: 15461
	b	Private Canals	: Nil
	c	Tanks	: 21837
	d	Tube Wells	: 1609
	e	Other Wells	: 42764
	f	Other Sources	: Nil
	g	Net Area Irrigated	: 76258
II	Gross Area Irrigated		: 81671
III	Name of the River		: Thamirabarani, Ramanathi, Pachaiyaru, Kadanathi, Karuppanathi, Kundaru & Chittaru
IV	Name of the Lake		: Nil
8. ANIMAL HUSBANDRY			
I	Veterinary Institutions		
	a	Veterinary Hospitals	: 7
	b	Veterinary Dispensaries	: 107
	c	Clinician Centres(Poly clinic)	: 1
	d	Sub- Centre's	: 32
II	Poultry Development		
	a	Chicks produced in hatcheries	: N.A
	b	Birds sold for breeding	:
	c	Birds sold for food	: 5397667
III	Livestock and Poultry Population 2007 Census		
	a	Cattle	: 504332
	b	Buffaloes	: 114758
	c	Sheep	: 1222310
	d	Goat	: 461300
	e	Poultry	: 654575
9. DAIRY DEVELOPMENT (Govt)			
I	Dairies		: 1
II	Milk Chilling Plants		: 2
III	No. of Milk Co-operative Societies		: 182
IV	Milk Production (Lakh Litres)		: 178.70
10. FISHERIES			
I	Length of Coastal Line (Km)		: 49.5
II	No,of Coastal Blocks		: 2
III	No.of Coastal Centres (Landing)		: 7
IV	Marine Fish Production (Tonnes)		: 7358
V	Inland Fish Production (Tonnes)		: 6392.369

11. FOREST				
I	Forest Area (Hec.)		:	
	a	Forests	:	127757.66
	b	Social Forests	:	1088.48
	c	Unclassified Forests	:	N.A
II.	Out-turn of Forest Product			
	a	Timber (Cu.m.)	:	Nil
	b	Fuel wood (MT	:	Nil
	c	Pulpwood (MT	:	Nil
	d	Sandalwood (MT	:	Nil
	e	Rubber (MT)	:	Nil
	f	Bamboo (Tonne)	:	Nil
	g	Tea Green Leaves (Tonne)	:	Nil
	h	Wattle Bark (MT)	:	Nil
12. ELECTRICITY (IN M.U)				
I	Generation of Electricity		:	In M.U
	a	Hydro	:	78.528
	b	Wind Mill Generation	:	4087.930
	c	Thermal	:	Nil
	d	Power Purchased(Wind mill Power)	:	Nil
	e	Gas Turbine	:	Nil
II	Consumption of Electricity (in m.u.)			
	a	Agriculture	:	25.9
	b	Industry	:	124.567
	c	Commercial	:	195.56
	d	Domestic	:	836.62
	e	Public Lighting & Public Works	:	102.24
	f	Sales to Licensees	:	Nil
	g	Sales to Other States	:	Nil
	h	Miscellaneous	:	3.32
III	Rural Electrification			
	a	No. of Pump sets Electrified	:	83625
	b	No. of Villages Electrified	:	425
	c	Number of Hamlets Electrified	:	1727
13. ENTERPRISES 6th Economic Census 2011 (Provisional)				
I	No. of Enterprises		:	317542
II	No. of Enterprises			
	a	With premises	:	303006
	b	Without premises	:	14536
	c	Total enterprises in rural	:	172855
	d	Total number in urban	:	144687

14. INDUSTRIES					
I	No. of Working Factories (Regd)		:	788	
II	No. of Workers		:	27171	
III	No. of Trade Unions		:	24	
IV	No. of Strikes		:	2	
V	No. of Lockouts		:	Nil	
VI	Large Scale Industries		:	9	
VII	Medium Scale Industries		:	16	
VIII	Small Scale Industries		:	N.A	
IX	Cottage Industries		:	N.A	
X	No. of new factories set up		:	N.A	
XI	Name of the important industries in the district		:	The India Cements Ltd.,Sankar Nagar, Sundaram Textiles Ltd., Nanguneri, Subburaj Spinning Mills, Sankar Nagar,Dharani Sugars Ltd. Dharani Nagar Sun Paper mill private Ltd Cheranmahadevi EM.Pee Sugars& Chemical Ltd Idaikal, Syed cotton mills Alangulam & Nanguneri, Survalakshmi Paper Board Ltd Seethaparbanallur	
XII	Name of the industrial park		:	Gangaikondan, Nanguneri SIDCO and Industrial Estate Valliyoor	
15. KHADI AND VILLAGE INDUSTRIES					
I	Khadi		:	Production (Rs.in Lakhs)	Sales (Rs.in Lakhs)
	a	Khadi	:	15.36	57.19
	b	Woollen	:	-	-
	c	Silk	:	Nil	Nil
	d	Yarn	:	9.75	N.A
II.	Village Industries				
	a	Soaps	:	30.40	33.44
	b	Leather Goods	:	3.74	4.11
	c	Industrial Co. Op Societies	:	Nil	Nil

16. MEDICAL AND HEALTH (in numbers)				
I	Modern Medicine(Government only)			
	a	No. of Hospitals	:	19
	b	Primary Health Centres	:	131
	c	Health Sub Centres	:	379
	d	Other Medical Institution	:	10
	e	Beds in Hospitals	:	2609
	f	Doctors	:	599
	g	Nurses	:	828
II	Indian Medicine (Government only)			
	a	Hospitals	:	1
	b	Primary Health Centres	:	35
	c	Beds in Hospitals	:	425
	d	Doctors	:	129
III	Homoeopathy(Government only)			
	a	Hospitals	:	-
	b	Primary Health Centres	:	-
	c	Beds in Hospitals	:	-
	d	Doctors	:	-
	Homoeopathy(Government only)			
	a	Hospitals	:	-
	b	Primary Health Centres	:	-
	c	Beds in Hospitals	:	-
	d	Doctors	:	-
17. EDUCATION				
I	Universities		:	1
II	Arts and Science Colleges		:	23
III	a	Colleges for Professional Education		
	b	Allopathy	:	1
	c	Indian Medicine	:	1
	d	Homoeopathy	:	-
	e	Engineering Colleges(Including Anna Univ Branch)	:	19
	f	Agriculture Colleges	:	1
	g	Veterinary Colleges	:	1
	h	Law Colleges	:	1
IV	Colleges for Special Education		:	29
V	Pre primary Schools		:	N.A
VI	Primary Schools		:	1810
VII	Middle Schools		:	432
VIII	High & Hr.Sec Schools		:	340
IX	Education guarantee scheme		:	N.A

18. TRANSPORT			
I	Road Length (Km.)		
	a	National Highways	: 228.60
	b	State Highways	: 727.64
	c	Major District Road	: 362.22
	d	Other District Road	: 1715.18
e	Sugarcane	: 8	
II	Registered Motor Vehicles 2016-17		
	a	Commercial	: 2989
	b	Non-Commercial	: 46749
III	Railway Length(in Km)		
	a	Route Length	: 170.24
	b	Track Length	: 239.42
c	Number of Railway Stations	: 26	
IV	Number of Sea Ports		
V	Number of Air Ports		
VI	Name of the Air Port		
VII	Name of the Export Commodity		
			: MAT, Cloth, Onion, Chillies.
19. COMMUNICATION			
I	Post & Telegraph (in No.)		
	a	Post Offices doing Postal business alone	: 454
	b	Post Offices doing Postal Telegraph Business	: Nil
II	Telephones		
	a	No. of Telephones in use	: 67955(Direct Line)
	b	No. of Public Call Offices	: 1385
c	No. of Telephones Exchanges	: 86 (Public & Private)	
20. CO-OPERATION			
I	District Central Cooperative Banks (including branches)		
II	District Co-operative Union		
III	Co-Operative Training Institute		
IV	Co-Operative Printing Press		
V	P.A.C.B		
VI	Primary Agricultural and Rural Development Bank		
VII	Cooperative Urban Bank		
VIII	Whole Sale Co.Operative Store		
IX	Primary Cooperative Stores		
X	Students Cooperative Store		
XI	Cooperative Employees Thrift and Credit Society		

21. REGISTRATIONS				
I	No. of Registration Offices	:	40	
II	Aggregate Value of property Transferred (Rs. in Crores)	:	1923.87	
22. HOUSING				
I	No. of tenements constructed by TNHB	:	Nil	
II	Dy Registrar Housing	:	Nil	
III	No. of tenements constructed by TNSCB	:	Nil	
IV	No. of tenements constructed by TNPHB	:	Nil	
V	Deputy Registrar, Housing-Rural	:	Nil	
VI	Deputy Registrar, Housing-Urban	:	Nil	
VII	Samathuvapuram	:	Nil	
VIII	Total No. of Households	:	Nil	
23. SOCIAL WELFARE (in Nos.)				
I.	Old Age Pension for aged	:	48213	
II.	Physically Handicapped Pension	:	6852	
III.	Widow Pension	:	14655	
IV.	Agri. Labour pension	:	N.A	
V.	Deserted Wives Pension	:	9587	
VI.	Unmarried woman Pension	:	837	
VII.	Uzhavar Sandhai	:	N.A	
VIII	CMUPT Pension	:	5218	
24. NUTRITION MEALS PROGRAMME			No. of Centres	No. of Beneficiaries
I	I.C.D.S Scheme	:	2562	181260
II	Purachi Thalavar Noon Meal	:	2087	191041
25. REVENUE ADMINISTRATIVE DIVISIONS				
I	Revenue Divisions	:	3	
II	Revenue Taluks	:	15	
III	Revenue Firkas	:	60	
IV	Revenue Villages	:	616	
26. LOCAL BODIES				
I	Corporations	:	1	
II	Municipalities	:	7	
III	Panchayat Unions	:	19	
IV	Town Panchayats	:	36	
V	Village Panchayats	:	425	

27.COMMUNITY DEVELOPMENT			
I	No. of Development Divisions	:	Nil
II	No. of Blocks Covered	:	19
III	Population Covered (Lakhs)	:	30.77
IV	Area Covered (Sq.Km.)	:	6759
28. POLICE AND PRISIONS			
I	Local	:	2716 (Exclude Pattalian 9&12)
II	Armed Reserve	:	505 (Exclude Pattalian 9&12)
III	Police Stations	:	111
IV	Police Outposts	:	Nil
V	Central Prisons	:	1
VI	Other Prisons	:	14
29. LEGISLATURE			
I	Members of the Legislative Assembly		
II	Elected	:	10
III	Nominated	:	Nil
IV	Members of Parliament (Lok Sabha)	:	2
V	Members of Parliament (Rajya Sabha)	:	2
30. CINEMA THEATRES (in. No's)			
	Permanent (Excluding Tirunelveli Div)		
I	Air-conditioned	:	13
II	Non-Air conditioned	:	20
III	Air Cooled	:	-
IV	Open Air Theatres	:	-
V	Semi Permanent	:	-
VII	Touring	:	-
31.BANKS / INSURANCE			
I	Commercial Banks	:	333
II	DCCB etc.	:	44
III	Private Sector Banks	:	N.A
IV	Regional rural Banks	:	65
V	Lead Bank	:	1
Life Insurance			
I	Offices	:	39 (Including Divisional, Branch & Micro Office)
II	Policies Issued	:	215221
III	Premium Received (Rs.in Crores)	:	2507.4

32.NATURAL RESOURCES

Name of the mineral found in the District	:	Lime stone, Garnet sand, Rough stone Jelly, Kankar, Illuminate
---	---	--

33.GENERAL

Name of the important pilgrim Centre

1.	Tirunelveli Arulmigu Gandhimathi Nellaiappar Temple
2.	Krishnapuram Ancient Sculpture
3.	Sankarankoil Arulmigu Sankaranarayana Temple
4.	Tenkasi Arulmigu Kasiviswanathar Temple
5.	Thirukurunkudi Arulmigu Nambi Temple
6.	Nanguneri Arulmigu Vanumanalai Temple
7.	Parathar Uvari Kappal Matha Temple
8.	Nadar Uvari Arulmigu Syambulingasamy Temple
9.	Athankarai Pallivasal Dharga
10.	Papanasam Arulmigu Sivan Temple
11.	Courtalam Arulmigu Courtaleesuwar Temple
12.	Panpozhi Arulmigu Thirumalai Kumarasamy Temple
13.	Pottal Pudur: Dharga

Name of the important Tourist Centre

1.	Courtalam: Main falls, Old Falls, Five Falls, Honey Falls, Tiger Falls and Boating
2.	Papanasam: Dam site, Agasthiar falls and Temple
3.	Manimuthar: Dam site and falls
4.	Mundanthurai: Wild life Sanctuary
5.	Kalakadu: Wild life sanctuary
6.	Koondhankulam: Birds sanctuary
7.	Tirunelveli: District Science Centre and Temple

Table No.	CONTENTS	Page No.
1. AREA AND POPULATION		
1.1	Area, Population, Literate, SCs and STs- Sex wise by Taluks	1
1.2	Block wise Projected Population from 2012 to 2021	3
1.3	Decennial Growth Population from 1981 to 2011	5
1.4	Population by Broad Industrial Categories of Workers.	6
1.5	Population by Religion	7
1.6	Population by Age Groups	8
1.7	Population of the District Decennial Growth	9
1.8	Salient Features of 2001 Census - Block Wise.	10
1.9	Category wise Comparative Population for 2011 and 2001	11
1.10	Category wise Population for Urban and Rural – 2011	11
2. CLIMATE AND RAINFALL		
2.1	Temperature at Select Stations.	13
2.2	Monthly wise Rainfall Tirunelveli District	14
2.3	Time Series Data of Rainfall by Seasons.	15
3. AGRICULTURE		
3.1	Soil Classification	16
3.2	Land Utilization & Map	17
3.3	Area and Production of Principal Crops	18
3.4	Agricultural Machinery and Implements	18
3.5	Number and Area of Operational Holdings	19
3.6	Consumption of Chemical Fertilizers and Pesticides	19
3.7	Regulated Markets	20
3.8	Crop Insurance Scheme	20
3.9	Sericulture	21
4. IRRIGATION		
4.1	Sources of Water Supply - Taluk wise.	22
4.2	Actual Area Irrigated by Source	23
4.3	Area Irrigated by Crops.	25
4.4	Details of Dams, Tanks, Wells and Bore wells.	26
5. ANIMAL HUSBANDRY		
5.1	Livestock Population	28
5.2	Veterinary Institutions and Animals Treated – Block wise.	29
5.3	Number of Veterinary Hospitals	30
5.4	Diary Development	31
5.5	Poultry Development	32
5.6	Fisheries Development and Production	32

6. BANKING AND INSURANCE

6.1	No. of Commercial Banks	34
6.2	Insurance Schemes	34

7. CO-OPERATION

7.1	Co-operative Societies	36
-----	------------------------	----

8. CIVIL SUPPLIES

8.1	No. of Fair Price Shops	37
8.2	Quantum of Essential Commodities Distributed and their Retail Price	38
8.3	No. of Ration Cards (Rural and Urban)	39
8.4	Quantity Supplied	39
8.5	No. of LPG Connections	39
8.6	No. of Persons waiting for LPG Connection.	40

9. COMMUNICATION

9.1	Post-Offices doing Postal Business only	42
9.2	No. of Telephone Exchanges, Capacity and No. in Use	42
9.3	No. of PCOs Attached to Each Exchange	43
9.4	No. of Persons Waiting for Phone Connection.	43

10. ELECTRICITY

10.1	No. of Power Stations	45
10.2	Quantum of Power Purchased	46
10.3	Power Consumption Sector wise	46
10.4	Peak Demand and Energy Output	46
10.5	Revenue from Electric Schemes and Cost per Unit	47
10.6	Transmission and Distribution of Electricity	47
10.7	Capacity of Transformers	48
10.8	Rural Electrification	49
10.9	Name and Address of Fault Report Offices.	50

11. EDUCATION

11.1	Universities, Students and Teachers and Courses Offered	52
11.2	Colleges for General Education, Students and Teachers	52
11.3	College for Professional Education, Students and Teachers	53
11.4	Colleges for Special Education, Students and Teachers	53
11.5	Schools for General Education, Students and Teachers	54
11.6	Schools for Professional Education, Students and Teachers	54
11.7	Schools for Special Education, Students and Teachers	54
11.8	Institutions for other Professional Education, Students and Teachers	55
11.9	School for Music Education, Students and Teachers	55
11.10	School for Deaf Education, Students and Teachers	55
11.11	Computer Training Centers	56
11.12	Hospitals and Inmates by Community	56
11.13	Scholarships to Students by Backward Class	56
11.14	Scholarships to Students by SC/ST	57

12. FISHERIES	
12.1	Fisheries Development 60
12.2	Estimated Marine Fish Production/Inland Fish Production 60
12.3	No. of Families Engaged in Fishing 60
13. HANDLOOM	
13.1	No. of Focal Centres with Location Details 61
13.2	No. of Societies and Variety wise Production 61
13.3	No. of Powerlooms and No. of Employees Working 61
13.4	No. of Families Engaged 62
13.5	Production of Handloom Cloth 63
14. HANDICRAFTS	
14.1	Name and Address of Handicrafts 64
14.2	Articles Available in Handicrafts 65
14.3	Value of Articles Produced and Value of Articles Sold 65
14.4	No. of Families Engaged in Handicrafts 66
15. HEALTH AND FAMILY WELFARE	
15.1	Hospitals, Dispensaries, Bed Strength, Doctors and Nurses 68
15.2	No. of Allied Pathological Units Available 68
15.3	Disease wise Patients Treated 69
15.4	Distribution of Medical Personnel 69
15.5	Progress of Family Welfare Programs 70
16. HOUSING	
16.1	Plans Sanctioned, Building Completed under Private Sector 71
16.2	Plans Sanctioned, Building Completed under Public Sector 71
16.3	Amount Invested in Housing and Building Activity under Public Sector 71
16.4	Construction Activity of Tamil Nadu Housing Board 71
16.5	Construction Activity of Tamil Nadu Slum Clearance Board 72
16.6	Index No. of Building Construction cost in Urban Centers 72
16.7	Labour Charges of Construction Workers. 72
17. INDUSTRIES	
17.1	Results of Annual Survey of Industries 73
17.2	Estimates of Value of Output and Value Added by Manufacture Based on ASI 73
17.3	Industrial Production 73
17.4	Production and Value of Major Minerals 73
17.5	Small Scale Industries 74
17.6	Khadi and Village Industries 75
17.7	No. of Printing Presses 76
17.8	No. of Photocopy (Xerox) Centers 76
18. FACTORIES	
18.1	Registered and Working Factories 76
18.2	Employment in Working Factories 77
18.3	Trade Unions, Industrial Disputes by Strikes, Lockout and Gheraos 77

19. LOCAL BODIES		
19.1	Municipal Bodies Area and Population by Grades	78
19.2	Municipal Bodies	78
19.3	Panchayat Union, Village/Town Panchayats	79
19.4	Revenue Divisions, Taluks, Firkas and Revenue Villages	79
19.5	Tax Collected by Corporation/Municipality/Panchayat Union/ Town Panchayat/Village Panchayat	79
19.6	Rural Development Activitie	80
20. LABOUR AND EMPLOYMENT		
20.1	No of Persons Registered during the year and Total No. of Persons Waiting upto the end of the Year as per Live Register	81
20.2	No. of Placement during and upto the end of the Last 15 Years.	81
20.3	Employment under NREGS	81
21. LEGAL SERVICE		
21.1	Judicial Divisions and Original Jurisdiction	83
21.2	Results of Civil and Criminal Cases in the Court of Original Jurisdiction Civil Suits Regular	83
21.3	Nature of Free Legal Available, No. of Beneficiaries, No.of Cases Disposed of in Lok Adalat during the Year	84
21.4	No. of Advocates Practicing in Courts	84
22. LIBRARIES		
22.1	List of Head and Branch Libraries in the District with details of Members, Books Available and Readers	85
22.2	No. of Libraries Houses in Government Building /Rental Building	85
22.3	No. of Reading Rooms	85
23. MINING AND QUARRYING		
23.1	No. of Mining and Quarrying units in the District	86
23.2	Classification-wise Production	86
24. MANUFACTURING SECTOR		
24.1	No. of Food and other Allied Manufacturing Units in the District	87
24.2	No. of Non-Food Manufacturing Units in the District	87
25. MEDICAL SERVICES		
25.1	No. of Medical Colleges in the District with Students and Teachers	87
25.2	No. of Pharmacy College with Students and Teachers	88
25.3	No. of Medical Stores in the District - Category-wise	88
25.4	No. of Veterinary Colleges with Students and Teachers	88
26. MOTOR VEHICLES		
26.1	No. of Motor Vehicles (Category-wise) Registered during the Year	89
26.2	No. of Motor Vehicles (Category-wise) Available for Hire Purpose	90
26.3	No. of Persons Issued with Driving License	90

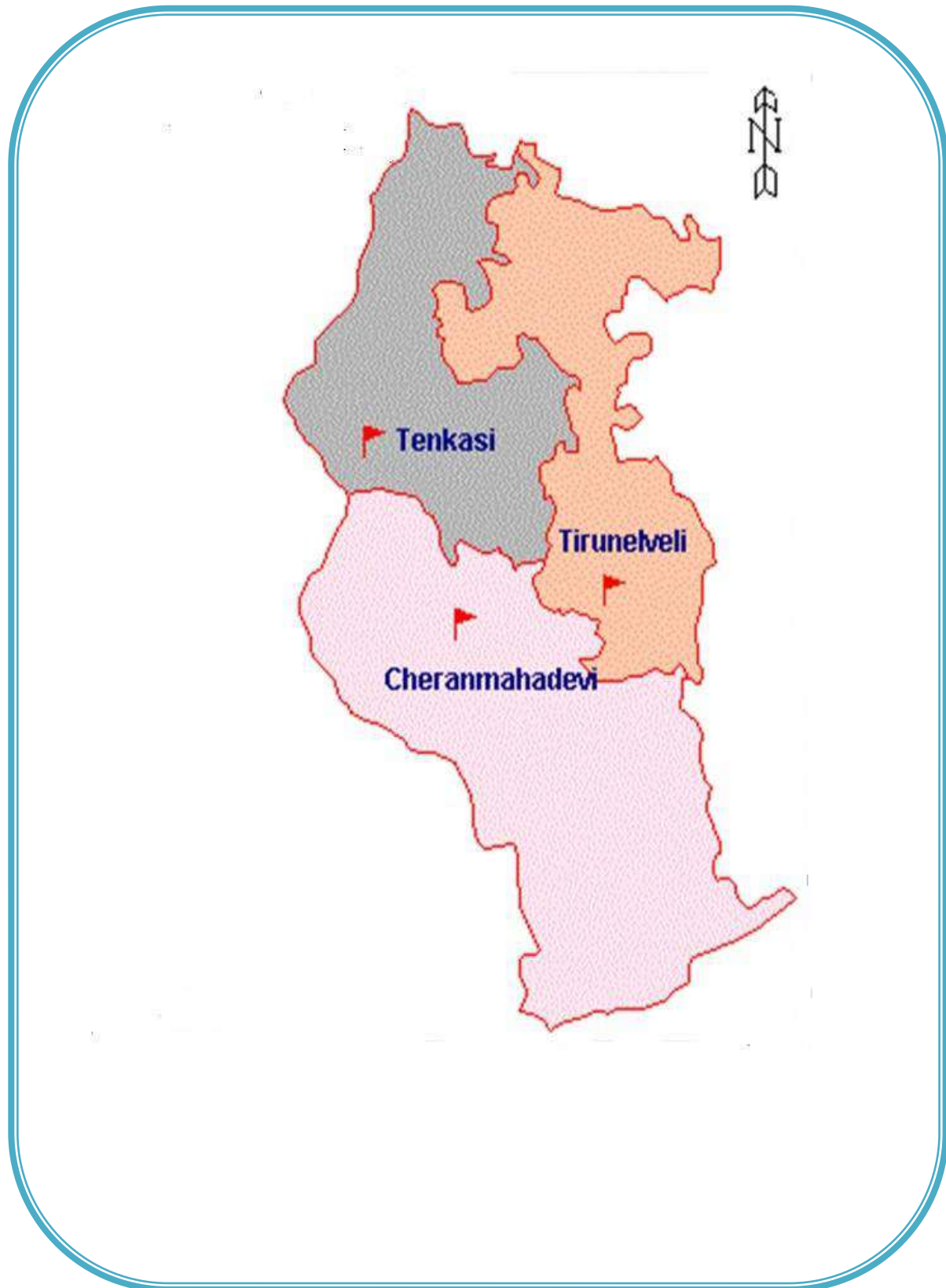
27. NON-CONVENTIONAL ENERGY GENERATION		
27.1	No. of Solar Energy Generating Units in the District with Production Data	91
27.2	No. of Wind Mills Generating Units with Production Data	91
28. POLICE AND PRISONS		
28.1	Police Force	92
28.2	Cognizable Offences under Indian Penal Code	92
28.3	Prisons and Convicts & Classification of Convicts	93
28.4	No. of Cases Registered under PCR	94
28.5	No. of Cases Registered against Woman Harassment and Dowry	94
29. PUBLIC HEALTH		
29.1	Public Health and Medical Services Rendered by Organizations and Individual	95
29.2	No. of Primary Health Centers with Sub-Centers	95
30. PRINTING AND PUBLICATION		
30.1	No. of News papers, Weekly Magazines, Monthly Magazines, etc., Published	96
30.2	No. of Publishers in the District other than News Papers and Magazines	96
30.3	No. of Printing Presses in the District	97
31. PRICE INDICES		
31.1	Wholesale Price Index of Tamil Nadu	98
31.2	Consumer Price Index Numbers for Industrial Workers Central Series	98
31.3	Consumer Price Index Numbers for Industrial Workers State Series	99
31.4	Consumer Price Index Numbers for Industrial Workers Central Series	99
31.5	Consumer Price Index Numbers For Industrial Workers State Series	100
31.6	Consumer Price Index Numbers for Selected Essential Items in Rural Tamil Nadu	100
31.7	Consumer Price Index Numbers for Selected Essential Items in Urban Tamil Nadu	101
31.8	Consumer Price Index Numbers for Selected Essential Items in Rural Tamil Nadu	101
31.9	Consumer Price Index Numbers for Selected Essential Items in Urban Tamil Nadu	102
32. QUALITY CONTROL		
32.1	List of Industrial / Establishment Units having Quality Control	102
33. REGISTRATION		
33.1	No. of Registration Offices in the District	103
33.2	Registration and Aggregate Value of Properties Transferred	103
34. REPAIR AND SERVICES		
34.1	Authorized Automobiles Repair and Service Stations	104
34.2	Authorized Electrical and Electronic Goods Repair and Service Units	104

35. RESTAURANTS AND HOTELS		
35.1	Restaurants, Cafes and Other Eating and Drinking Places	105
35.2	Details of Hotels	105
36. RECREATION AND CULTURAL SERVICES		
36.1	List of Cinema Theatres and their Capacities	106
36.2	List of Clubs and Associations	106
36.3	List of Motion Picture Distributors and Projection Services	106
37. SOCIAL WELFARE		
37.1	Puratchi Thalaivar MGR Nutritious Meals Programs Centres	107
37.2	No. of Beneficiaries under Puratchi Thalaivar MGR Nutritious Meals Program	107
37.3	No. of Beneficiaries under the Free Supply of Text Books and Uniforms	107
37.4	No. of Beneficiaries under the Free Cycle	108
37.5	Number of Beneficiaries Free Supply of Laptop	108
37.6	No. of Beneficiaries under Old Age Pension Scheme	108
37.7	Free Houses and House sites Distributed to Community	109
37.8	Implementation of Relief Measures and Pension Schemes	109
37.9	Social Welfare Schemes	109
38. SANITARY SERVICES		
38.1	No. of Sanitary Workers Engaged in Sanitation, Garbage and Sewage Disposal and other Particulars	110
38.2	No. of Vehicles Engaged in the Sanitary Services	110
39. SCIENTIFIC AND RESEARCH SERVICES		
39.1	Institutions and Laboratories Engaged in Research Work	110
40. STORAGE FACILITIE		
40.1	List of Agricultural and Non-Agricultural Storage Godowns	111
40.2	List of Cold Storage Godowns	111
41. TEXTILES		
41.1	No. of Ginning, Spinning and Weaving Mills in the District	111
41.2	Quantum of Production	111
42. TRADE AND COMMERCE		
42.1	No. of Major and Minor Trade and Commercial Estate in the District	112
43. TRANSPORT		
43.1	Length of Roads	114
43.2	Road Accidents	114
43.3	Registered Motor Vehicles	114
43.4	Transport Corporation	115
43.5	Selected Indicators of Overall Performance of State	115
43.7	Railway Lines and Stations	116
43.8	Port Development	116

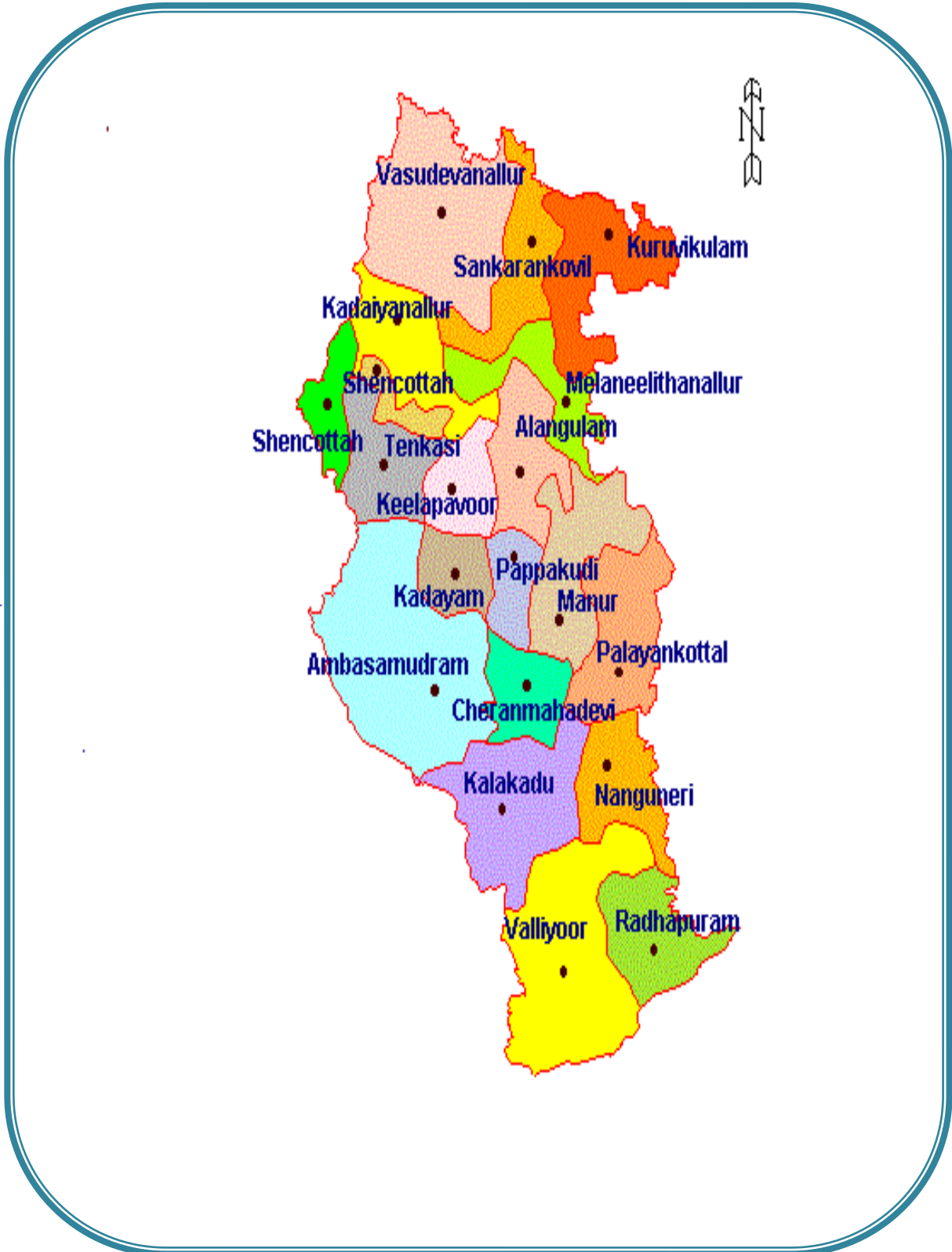
43.8	Airports	116
43.9	Private Transport Operations	117
44. TOURISM		
44.1	Places of Tourist Attraction	123
44.2	List of Places of Worship	123
44.3	List of Hotels and Restaurants	124
44.4	List of Travel Agents	124
44.5	Train and Air Service Timings	125
44.6	Railway Length in Kilo Metre	127
45. VITAL STATISTICS		
45.1	Births and Deaths Registered in the District	127
45.2	Birth, Death and Infant Mortality Rates in the District	128
45.3	Death by Causes	128
46. VOLUNTARY SERVICES		
46.1	List of Voluntary Services Available in the District for the Development of Rural and Urban Population	129
47. WATER WORKS AND SUPPLY		
47.1	No. of Schemes Operated in the District	129
47.2	No. of Workers Engaged in the Water Works and Supply	130
47.3	No. of House Connections, Fountains	131
47.4	Educational Expenditure.	131
48. ADDITIONAL PARTICULARS		
48.1	Contact Numbers	132
48.2	Details of Dams	142

* * * * *

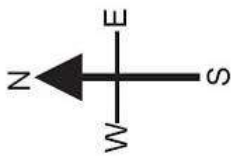
Divisional Map of Tirunelveli District



Block Map of Tirunelveli District



TIRUNELVELI POSTAL DIVISIONAL MAP



KOVIKATTI DIVISION

TUTICORIN DIVISION

TIRUNELVELI

AMBASAMUDRAM

PALAYANKOTTAI

KANNIYAKUMARI DIVISION

NANGUNERI

RADHAPURAM

TIRUNELVELI TALUK

AMBASAMUDRAM TALUK

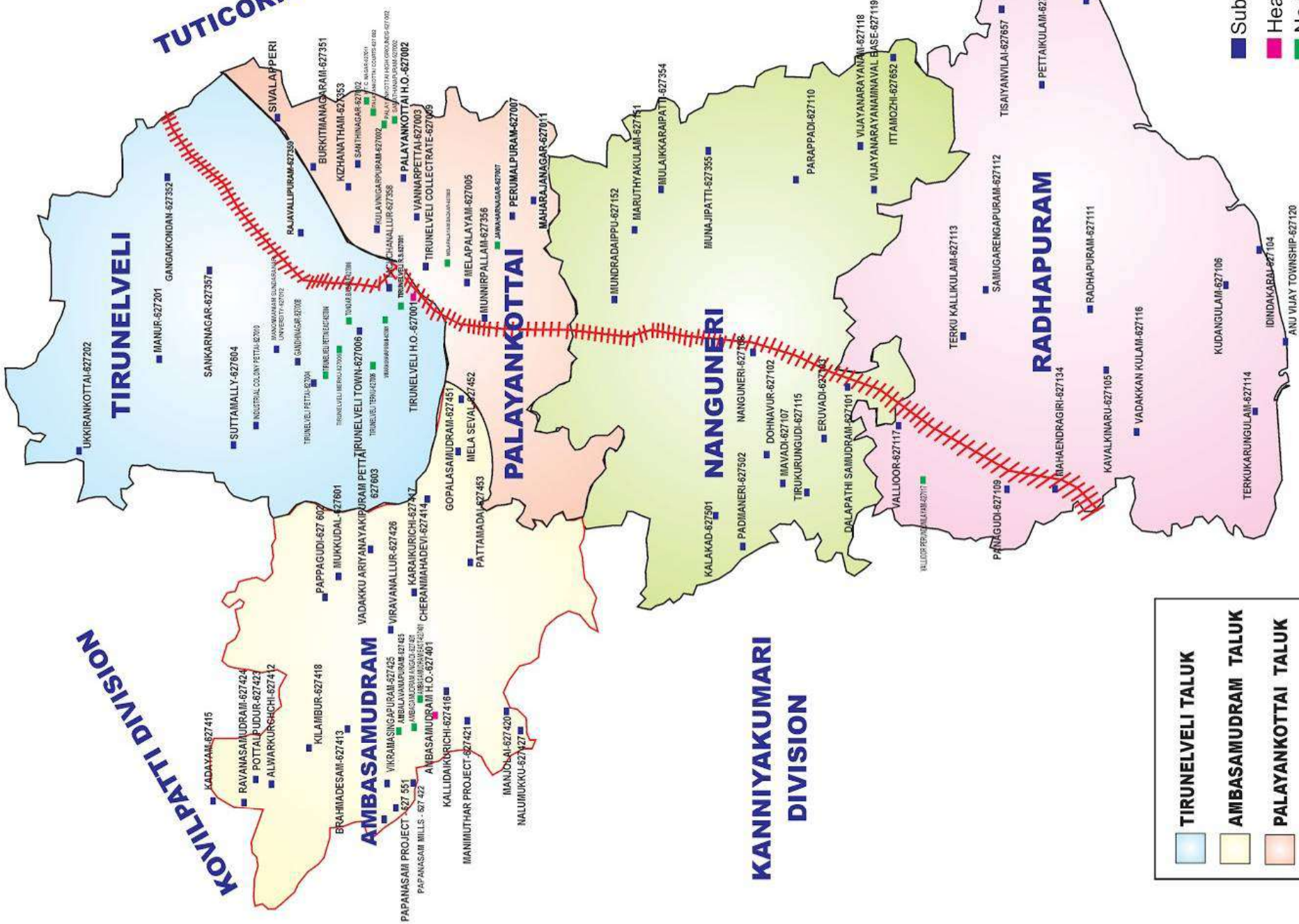
PALAYANKOTTAI TALUK

NANGUNERI TALUK

RADHAPURAM TALUK



- Sub Post Office
- Head Post Office
- No Delivery
- Sub-Post Office
- Railway Line



1. AREA AND POPULATION
1.1 Salient Features of 2011 Census - Block wise

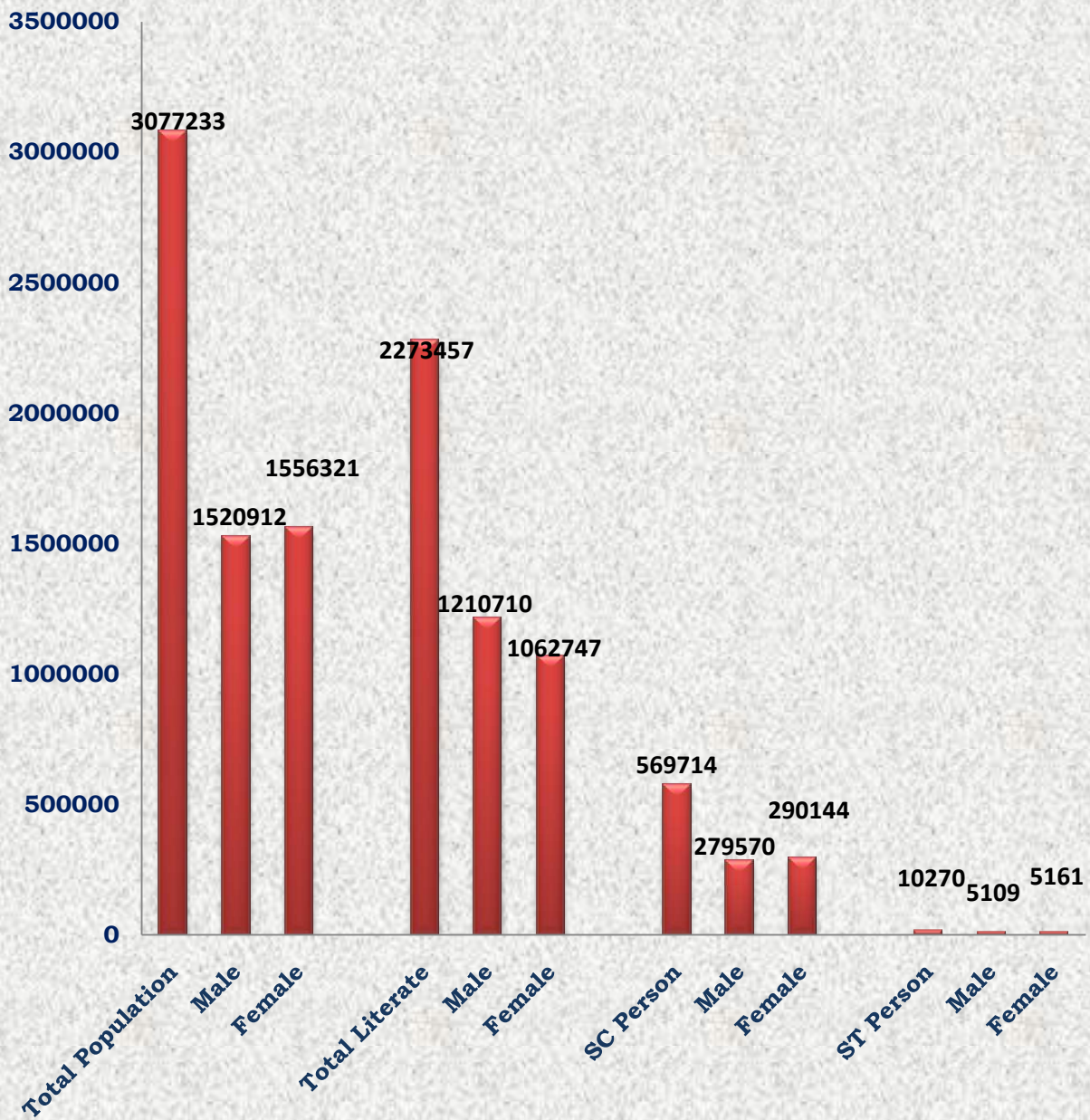
S.No.	Name of the Block	Area (sq.km.)	Population			Literate			Scheduled Castes			Scheduled Tribes		
			Persons	Male	Female	Persons	Male	Female	Persons	Male	Female	Persons	Male	Female
1	Manur	505.28	605495*	298734	306761	476043	24178	228865	101902	49851	52051	1654	813	841
2	Palayamkottai	380.36	128516	63931	64585	96621	51373	45248	30848	15384	15464	479	234	245
3	Sankarankoil	293.42	159683	79250	80433	111290	61647	49643	44015	21647	22368	326	167	159
4	Melaneelithanallur	317.97	95104	47058	48066	62039	34483	27556	15206	7492	7714	24	11	13
5	Kuruvikulam	351.54	95357	46677	48680	63593	35104	28489	33939	16587	17352	168	78	90
6	Tenkasi	232.37	187778	93713	94065	138159	74568	63591	37008	18372	18636	441	212	229
7	Alangulam	346.09	130928	64177	66751	89946	49011	40935	18565	8968	9597	111	56	55
8	Keelapavoor	184.54	186784	92967	93817	138159	72634	60603	17880	8812	9068	142	71	71
9	Vasudevanallur	603.87	194156	95537	98619	128637	71528	57109	47215	22928	24287	930	464	466
10	Shencottah	182.07	118273	59022	59251	84133	46135	37998	27501	13810	13691	824	416	408
11	Ambasamudram	705.49	147038	72132	74906	116262	60643	55619	22670	10968	11702	755	365	390
12	Cheranmahadevi	222.09	135326	66668	68658	104429	54571	49858	25162	12273	12889	552	273	279
13	Papakudi	162.54	83326	40958	42368	59688	31875	27813	12364	6099	6265	188	105	83
14	Kadayanallur	248.38	167846	84060	83736	115689	64570	51119	34265	16961	17304	493	225	268
15	Kadayam	194.83	111369	54856	56513	81022	43158	37864	19494	9571	9923	191	94	97
16	Nanguneri	493.33	112841	55476	57365	85314	44342	40972	21210	10373	10837	226	117	109
17	Kalakadu	460.01	112761	55432	57329	87571	45163	42408	18144	8771	9373	437	233	204
18	Valliyur	427.63	158047	78130	79917	124717	64128	60589	22742	11162	11580	742	371	371
19	Radhapuram	446.12	146605	72154	74451	115067	58599	56468	19584	9541	10043	1587	804	783
Total		6759.00	3077233	1520912	1556321	2273457	1210710	1062747	569714	279570	290144	10270	5109	5161

Including Tirunelveli Corporation limit population which consisting a part covering from palayamkottai block. So, the density of population of both Manur and Palaymkottai blocks are incorrect.

Source: Census of India – 2011.

AREA AND POPULATION

Sex wise Population, Literate, SC/ST- 2011



1.2. AREA AND POPULATION

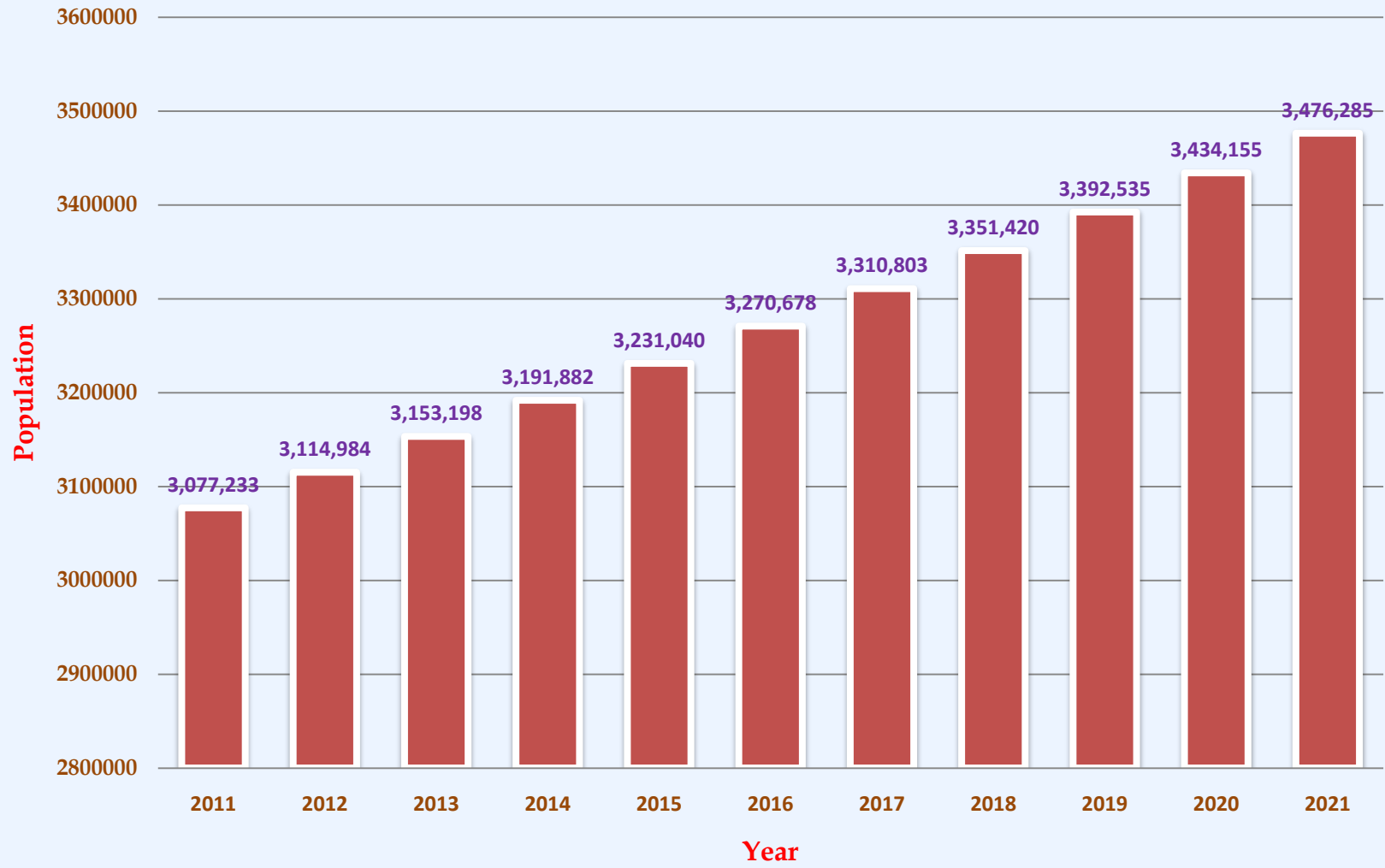
Block wise Projected Population from 2012 to 2021

S. No	Name of the Block	Area in (sq.km.)	Population										
			2011	2012	2013	2014	2015	2016	2017	2018	2019	2020	2021
1	Manur	505.88	605495*	615959	626605	637434	648450	659657	671057	682655	694453	706455	718664
2	Palayamkottai	380.36	128516	132023	135625	139326	143127	147032	151044	155166	159399	163749	168217
3	Sankarankoil	293.42	159683	161049	162426	163815	165216	166629	168054	169491	170940	172402	173877
4	Melaneelithanallu	317.97	95104	95936	96776	97623	98477	99339	100208	101085	101970	102862	103763
5	Kuruvikulam	351.54	95357	94265	93186	92119	91064	90022	88991	87972	86965	85969	84985
6	Tenkasi	232.37	187778	189473	191184	192910	194651	196409	198182	199971	201776	203598	205436
7	Alangulam	346.09	130928	132411	133911	135428	136962	138513	140082	141669	143274	144897	146538
8	Keelapavoor	184.54	186784	189505	192266	195067	197909	200792	203718	206686	209697	212752	215851
9	Vasudevanallur	603.87	194156	195866	197592	199333	201089	202860	204647	206450	208269	210104	211955
10	Shencottai	182.07	118273	120042	121837	123659	125508	127385	129291	131224	133187	135178	137200
11	Ambasamudram	705.49	147038	147532	148028	148525	149024	149525	150028	150532	151038	151545	152055
12	Cheranmahadevi	222.09	135326	136531	137746	138973	140210	141458	142717	143988	145270	146563	147868
13	Pappakudi	162.54	83326	84656	86007	87380	88774	90191	91630	93093	94578	96088	97621
14	Kadayanallur	248.38	167846	170805	173816	176881	179999	183172	186402	189688	193032	196435	199898
15	Kadayam	194.83	111369	112835	114320	115825	117349	118894	120459	122044	123651	125278	126927
16	Nanguneri	493.33	112841	113467	114097	114730	115366	116006	116650	117297	117948	118602	119261
17	Kalakkadu	460.01	112761	114399	116062	117748	119459	121194	122955	124742	126554	128393	130258
18	Valliyoor	427.63	158047	159086	160133	161186	162246	163313	164387	165468	166556	167652	168754
19	Radhapuram	446.12	146605	150004	153482	157040	160681	164406	168218	172118	176109	180192	184369
Total		6758.53 (or) 6759	3077233	3115845	3155097	3194999	3235562	3276799	3318720	3361338	3404665	3448713	3493496

**Covering whole population of Tirunelveli corporation consisting of a portion from Palayamkottai Block*

**Using Geometric Methodology*

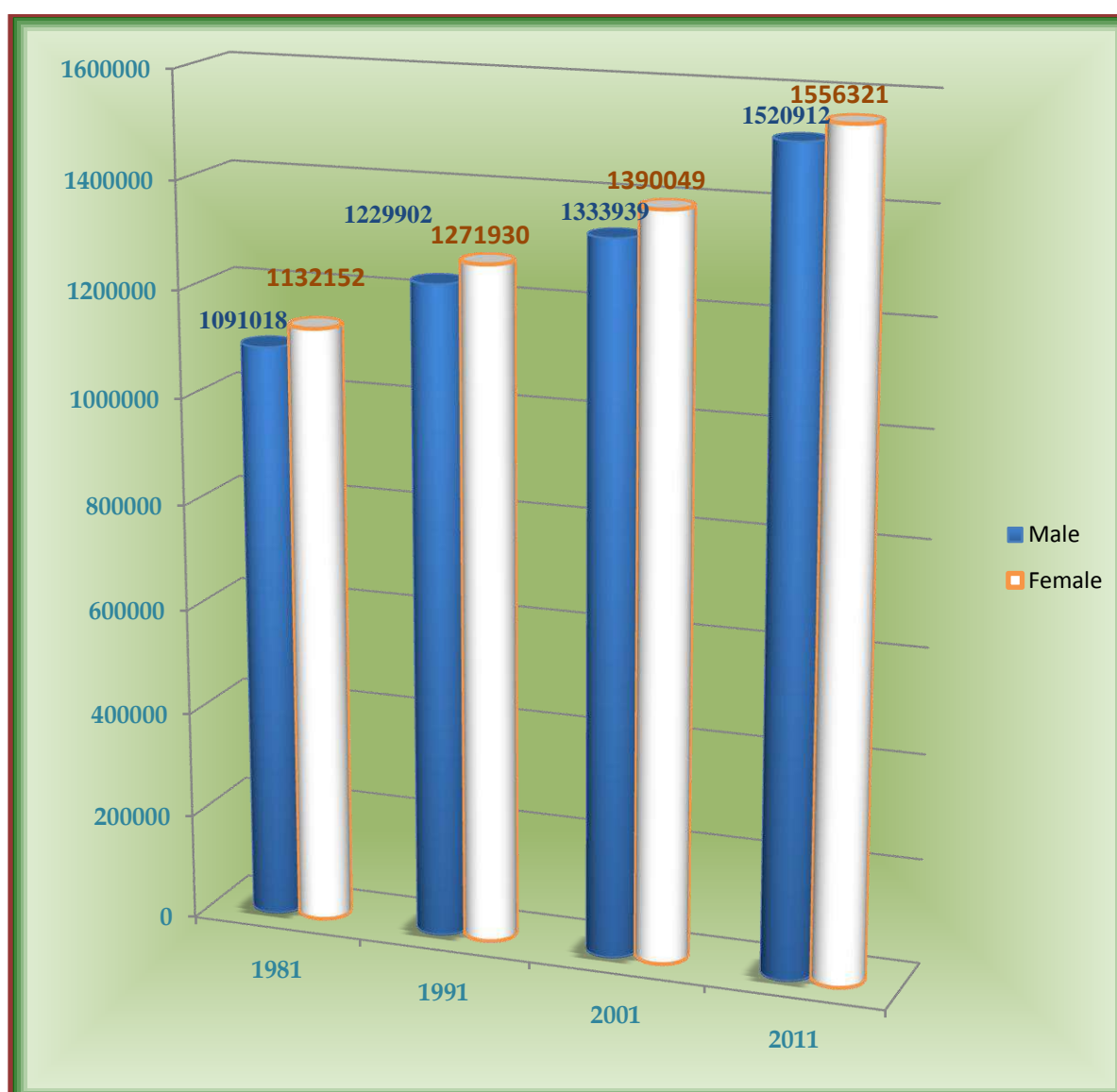
Projected Population from 2012 to 2021



1.3. Decennial Growth of Population from 1981 to 2011

Year	1981	1991	2001	2011
Male	1091018	1229902	1333939	1520912
Female	1132152	1271930	1390049	1556321
Total	2223170	2501832	2723988	3077233

The growth rate of both the male and female were 39.40% and 37.47% respectively. When compared with the decadal census from 1981 to 2011 reveals that the female growth rate is less than that of male growth rate.

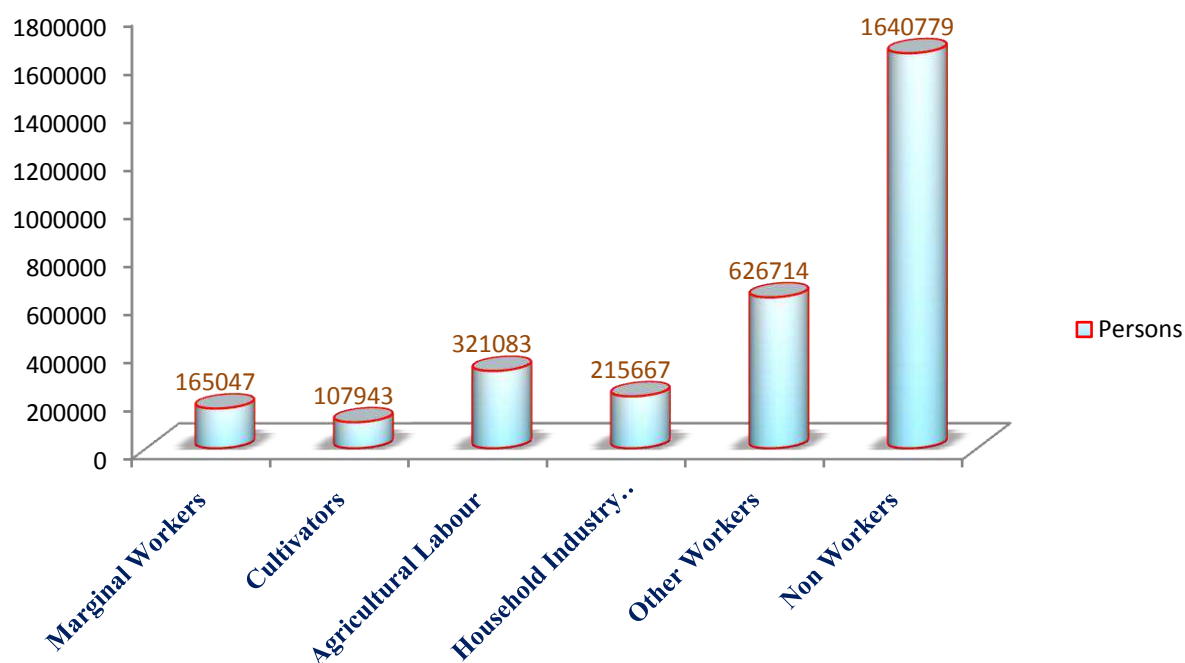


1.4. Population by Broad Industrial Categories of Workers

Sl. No	Industrial Category	District		Tamil Nadu	
		Persons	% to total Population	Persons	% to total Population
1.	Marginal Workers	165047	5.35	4942500	6.85
Main Workers					
	a) Cultivators	107943	3.51	4248457	5.89
	b) Agricultural Labour	321083	10.43	9606547	13.31
	c) Household Industry Manufacturing, Processing, Servicing and Repairs	215667	7.0	1364893	1.89
	d) Other Workers	626714	20.38	17664784	24.48
2.	Non Workers	1640779	53.33	39262329	54.43
	Total Population	3077233	100	72147030	100

Source: Census of India 2011.

Categories of Workers

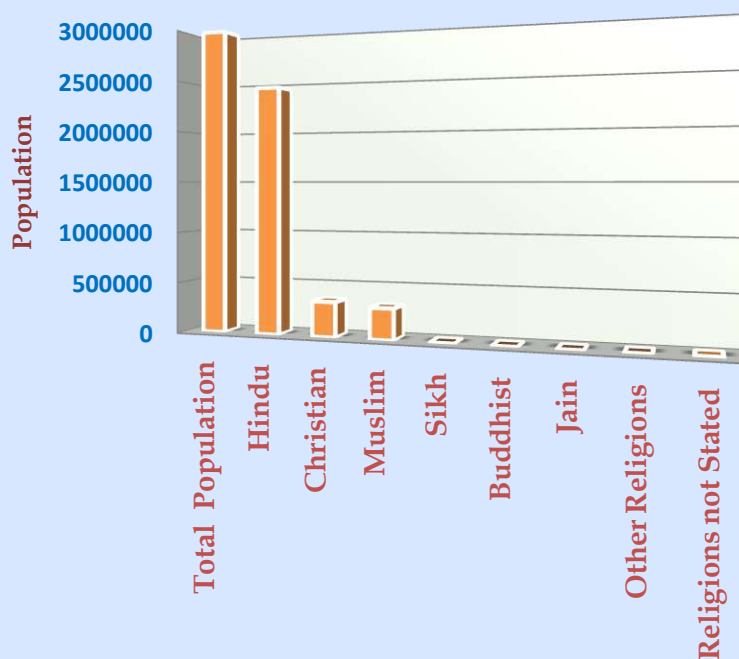


1.5 Population by Religion

Sl. No.	Religion	Persons in District	Persons in Tamil Nadu	Persons in India	Percentage(%) to the total population		
					In the District	Tamil Nadu	All India
(1)	(2)	(3)	(4)	(5)	(6)	(7)	(8)
1	Hindus	2425630	63188168	966257353	78.83	87.58	79.80
2	Muslims	303368	4229479	172245158	9.86	5.86	14.23
3	Christians	342254	4418331	27819588	11.12	6.12	2.30
4	Sikhs	268	14601	20833116	0.01	0.02	1.72
5	Buddhists	373	11186	8442972	0.01	0.02	0.70
6	Jains	144	89265	4451753	0.00	0.12	0.37
7	Other Religions	450	7414	7937734	0.01	0.01	0.66
8	Religions not Stated	4746	188586	2867303	0.15	0.26	0.24
Total Population		3077233	72147030	1210854977	100.0	100.0	100.0

Source: Census of India 2011

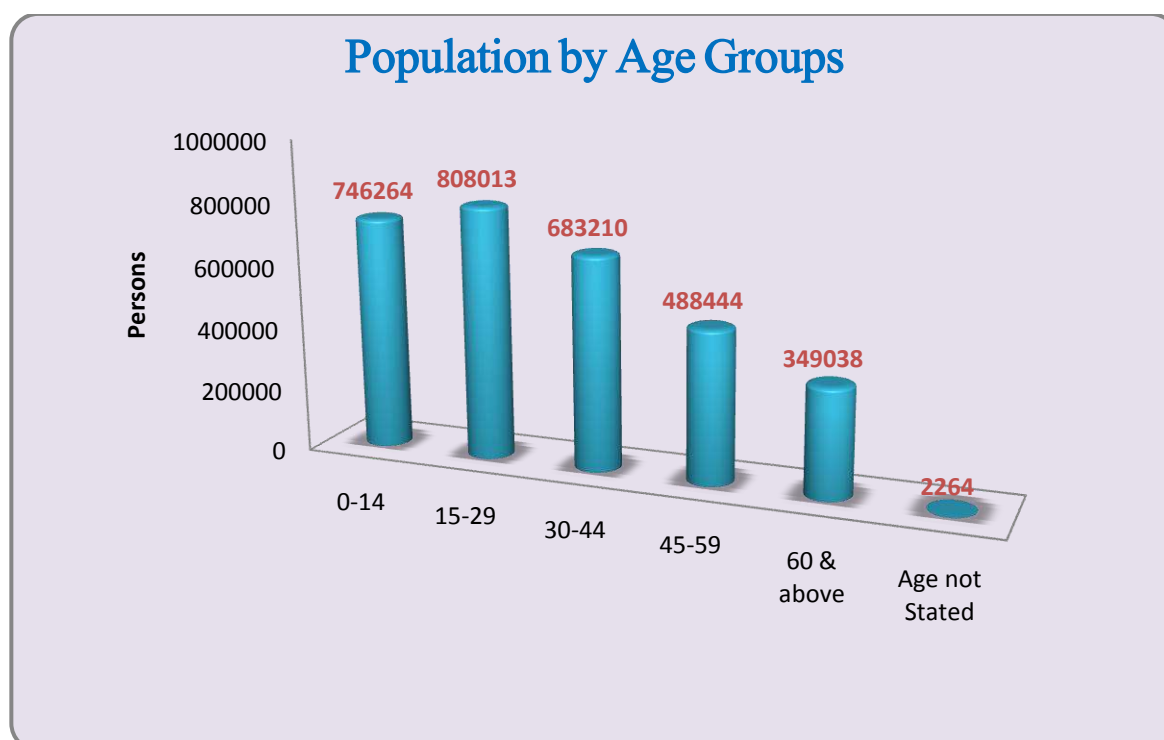
Religious wise Population-2011



1.6 Population by Age Groups

Sl. No	Age Groups	Persons in District	Persons in Tamil Nadu	Percentage to total in	
				District	Tamil Nadu
(1)	(2)	(3)	(4)	(5)	(6)
1	0-14	746264	17007503	24.25	23.57
2	15-29	808013	19329081	26.26	26.79
3	30-44	683210	16716225	22.20	23.17
4	45-59	488444	11517658	15.87	15.96
5	60 and above	349038	7509758	11.34	10.41
6	Age not Stated	2264	66805	0.07	0.09
Total		3077233	72147030	100.00	100.00

Source: Census of India 2011

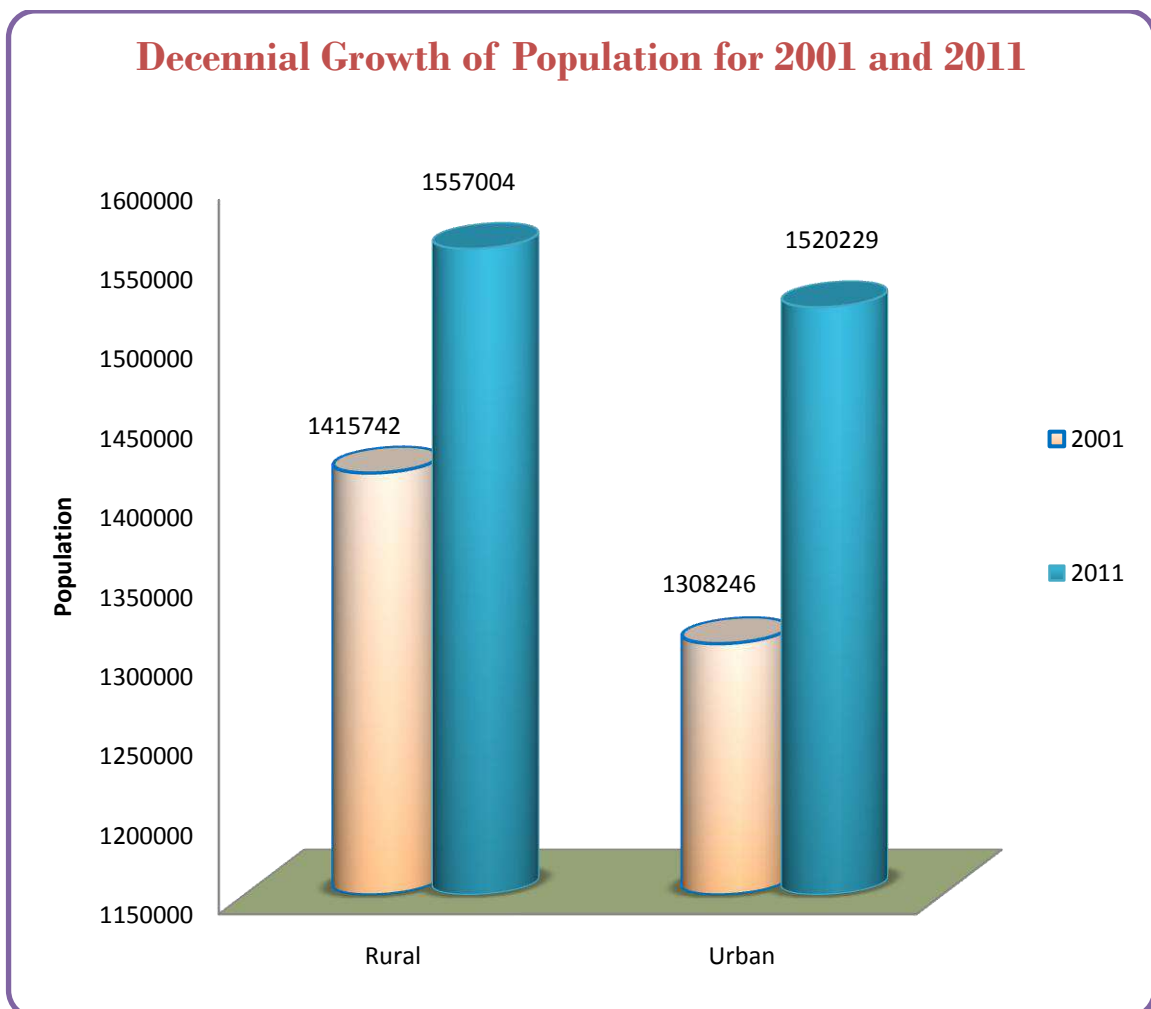


1.7 Population of the District Decennial Growth
Year 2016-2017

Region	2001	2011	Percentage Variation Since Previous Census
Rural	1415742	1557004	9.68
Urban	1308246	1520229	16.20
Total	2723988	3077233	12.96

Source: Census of India 2011

The above table reveals that the growth rate of urbanization is faster than that of rural growth rate of population.



1.8 Salient Features of 2011 Census -Block wise

Year: 2016-2017

Sl. No.	Name of the Block	Geographical Area in Hecter	Density per sq.km.	Females per 1000 males (Sex Ratio)	Increase in population since 2001 in %	Urban/Rural Population in %	Literacy rate among		S.C. Population in %	S.T. Population in %
							Male (%)	Female (%)		
(1)	(2)	(3)	(4)	(5)	(6)	(7)	(8)	(9)	(10)	(11)
1	Manur	50587.780	1197*	1027	18.69	78.22	82.74	74.61	16.83	0.27
2	Palayamkottai	38035.745	338	1010	30.89	18.82	80.36	70.06	24.00	0.37
3	Sankarankoil	29342.185	544	1015	8.89	35.87	77.79	61.72	27.56	0.20
4	Melaneelithanallur	31796.285	299	1022	9.10	0	73.31	57.33	15.99	0.03
5	Kuruvikulam	35153.285	271	1043	-10.88	8.74	75.21	58.52	35.59	0.18
6	Tenkasi	23236.925	808	1004	9.40	72.73	79.57	67.60	19.71	0.23
7	Alangulam	34608.58	378	1040	11.92	21.98	76.37	61.32	14.18	0.08
8	Keezhapavoor	18453.995	1012	1009	15.56	30.79	78.13	64.60	9.57	0.08
9	Vasudevanallur	60387.475	322	1032	9.17	62.66	74.87	57.91	24.32	0.48
10	Shencottai	18206.985	1066	1004	16.00	77.42	78.17	64.13	23.25	0.70
11	Ambasamudram	70548.625	208	1038	3.41	73.78	84.07	74.25	15.42	0.51
12	Cheranmahadevi	22208.590	609	1030	9.27	73.94	81.85	72.62	18.59	0.41
13	Pappakudi	16254.275	513	1034	17.16	17.98	77.82	65.65	14.84	0.23
14	Kadayanallur	24837.875	676	997	19.10	53.84	76.81	61.01	20.41	0.29
15	Kadayam	19483.200	572	1030	13.97	19.49	78.68	67.00	17.50	0.17
16	Nanguneri	49333.070	229	1034	5.69	15.73	79.93	71.42	18.80	0.20
17	Kalakadu	46001.280	245	1034	15.52	51.73	81.47	73.97	16.09	0.39
18	Vallioor	42762.725	370	1023	6.77	37.53	82.08	75.81	14.39	0.47
19	Radhapuram	44611.900	329	1032	25.76	39.22	81.21	75.85	13.36	1.08

Source: Census of India 2011

*Including corporation population covered from a portion of Palayamkottai block.

1.9 Category wise Comparative Population for 2011 and 2001 Census

Description	2011	2001
Actual Population	3077233	2723988
Male	1520912	1333939
Female	1556321	1390049
Population Growth	12.97%	8.93%
Area Sq. Km	6759	6823
Density/km²	460	406
Proportion to Tamil Nadu Population	4.27%	4.36%
Sex Ratio (Per 1000)	1023	1042
Child Sex Ratio (0-6 Age)	960	957
Literates	2273457	1829064
Male Literates	1210710	997278
Female Literates	1062747	831786
Average Literacy rate	73.95	67.30
Male Literacy rate	79.6	74.76
Female Literacy rate	68.29	59.84
Total Child Population (0-6 Age)	321687	320175
Male Population (0-6 Age)	164157	163624
Female Population (0-6 Age)	157530	156551
Child Proportion (0-6 Age)	10.45%	11.75%
Boys Proportion (0-6 Age)	10.79%	12.27%
Girls Proportion (0-6 Age)	10.12%	11.26%

Source: Census of India 2011

1.10 Category wise Population for Urban and Rural - 2011

Description	Rural	Urban
Population (%)	50.60 %	49.40 %
Total Population	1,557,004	1,520,229
Male Population	768,728	752,184
Female Population	788,276	768,045
Sex Ratio	1025	1021
Child Sex Ratio (0-6)	961	958
Child Population (0-6)	167,364	154,323
Male Child(0-6)	85,353	78,804
Female Child(0-6)	82,011	75,519
Child Percentage (0-6)	10.75 %	10.15 %
Male Child Percentage	11.10 %	10.48 %
Female Child Percentage	10.40 %	9.83 %
Literates	1,100,112	1,173,345
Male Literates	592,979	617,731
Female Literates	507,133	555,614
Average Literacy	70.73 %	72.23 %
Male Literacy	77.13 %	82.12 %
Female Literacy	64.33 %	72.34 %

Source: Census of India 2011

DISTRICT HIGHLIGHTS - 2011 CENSUS

- Tirunelveli district is ranked with 8th among the highest in terms of population size in the State.
- The population density of the district is 455 persons per square km.
- The district has urban population of 49.4% to the total population.
- The district sex ratio is 1023 higher than the State sex ratio of 996.
- The district has recorded the highest Scheduled Caste sex ratio of 1038 among the districts in the State.
- The district literacy rate is 73.95% is than the State literacy of 80.1%.
- The district population and decadal change during 2001- 2011 is 12.97%; the rural decadal variation is 9.68% and urban is 16.2%.
- Sankarankoil taluk has the highest number of inhabited villages with 83 while Shenkottai taluk has the lowest number with 9 such villages.
- Chockampatti village (L.C. No.01590100) in Tenkasi Taluk has the highest population of 18220 and Courtallam slopes Reserve Forest Village (L.C. No.80071100) in Tenkasi Taluk has the least population of 4 persons.
- Papanasam Reserve Forest village (L.C. No.80071800) in Ambasamudram Taluk is the largest village with an area of 35,692.44 hectares and Muthur Reddiarpatti village (L.C. No. 01606900) in Palayamkottai taluk is the smallest village with an area of 9.61 hectares.

2. CLIMATE AND RAINFALL
2.1 Temperature at Select Stations
Year: 2016-2017

Month	Mean Maximum		Mean Minimum		Humidity % 8.30 hrs
	Normal	Actual	Normal	Actual	8.30 hrs.
(1)	(2)	(3)	(4)	(5)	(6)
June 2016	31.0	34.3	22.5	28.1	54.6
July 2016	34.9	34.3	24.0	27.7	56.5
August 2016	33.3	33.4	24.5	27.0	57.9
September 2016	34.0	33.7	22.5	26.7	56.1
October 2016	33.9	36.2	23.3	25.4	58.2
November 2016	31.4	32.7	22.0	24.3	73.7
December 2016	30.5	33.2	21.6	24.0	68.0
January-2017	30.5	31.8	23.0	22.9	68.2
February-2017	32.3	34.1	21.0	21.6	61.4
March-2017	35.6	36.3	21.6	24.7	64.4
April-2017	36.2	39.6	23.0	26.9	51.1
May-2017	36.5	38.5	24.3	28.4	52.8

Source: Rice Research Station, Ambasamuthram

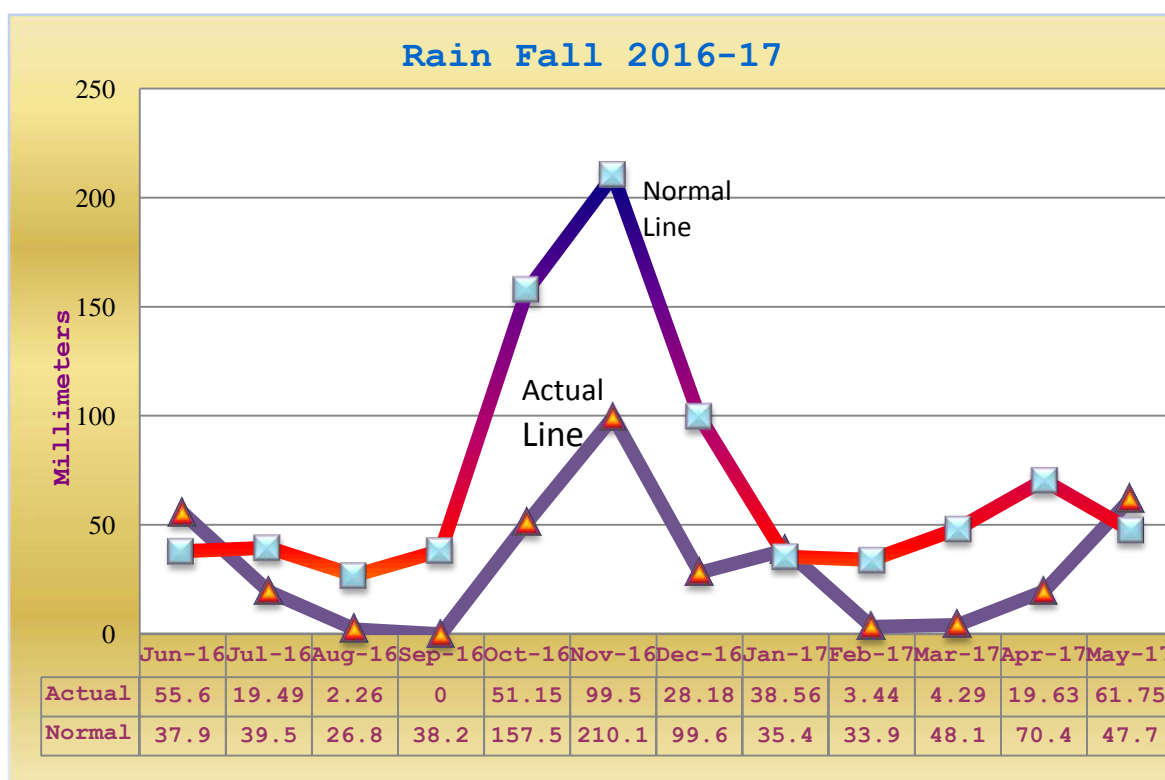
Temperature

In the day time, the coastal area is cooler than the interior parts by about a degree. In summer and southwest monsoon seasons it is warmer by one to two degrees celsius. From about the middle of February, temperature increases steadily. In April which is usually the hottest month in the interior, the mean daily maximum temperature is 36.1 degree Celsius. The weather was quite very hot in April, May and June. The maximum temperature sometimes reaches 45 degree Celsius. With the onset of the southwest monsoon by the end of May or beginning of June, there is some drop in temperature. By about the middle of October, both day and night temperatures decrease appreciably.

**2.2 Month wise Rainfall Tirunelveli District During
Year: 2016-2017 (in Millimeters)**

Month	Actual	Normal	% Deviation
June 2016	55.6	37.9	56.62
July 2016	19.49	39.5	-50.66
August 2016	2.26	26.8	-91.57
September 2016	0	38.2	-100.00
Total (South-West Monsoon)	77.32	142.4	-45.70
October 2016	51.15	157.5	-67.52
November 2016	99.5	210.1	-52.64
December 2016	28.18	99.6	-71.71
Total (North-East Monsoon)	178.83	467.2	-61.72
January 2017	38.56	35.4	8.93
February 2017	3.44	33.9	-89.85
Total (Winter)	42	69.3	-39.39
March 2017	40.29	48.1	-16.24
April 2017	19.63	70.4	-72.12
May 2017	61.75	47.7	29.45
Total (Hot summer)	84.96	166.2	-48.88
Annual Total	383.11	845.1	-54.67

Source: Department of Economics and Statistics, Chennai



2.3 Time Series Data of Rainfall by Seasons (Last 5 Years)

Year: 2011 - 2012 to 2016-2017

Year	South West Monsoon		North East Monsoon		Winter Season		Hot Weather Season		Total		% Deviation (+ or - or =) from Normal
	Normal	Actual	Normal	Actual	Normal	Actual	Normal	Actual	Normal	Actual	
2011-2012	142.4	107.7	467.2	639.9	69.3	70.7	166.2	100.7	845.1	919.0	8.75
2012-2013	142.2	36.9	467.2	515.8	69.3	98.9	166.2	169.7	844.9	821.3	-2.80
2013-2014	142.4	237	467.2	412.8	69.3	70.4	166.2	314.1	845.1	1034.3	22.39
2014-2015	142.4	118.8	467.2	847.5	69.3	19.5	166.2	317.9	845.1	1303.7	54.27
2015-2016	142.4	158.8	467.2	1050.6	69.3	6.8	166.2	111.1	845.1	1332.6	58
2016-2017	142.4	77.32	467.2	178.83	69.3	42	166.2	84.96	845.1	383.11	-54.67

Source: Department of Economics and Statistics, Chennai



AGRICULTURE



3. AGRICULTURE 3.1 Soil Classification Year 2016-2017

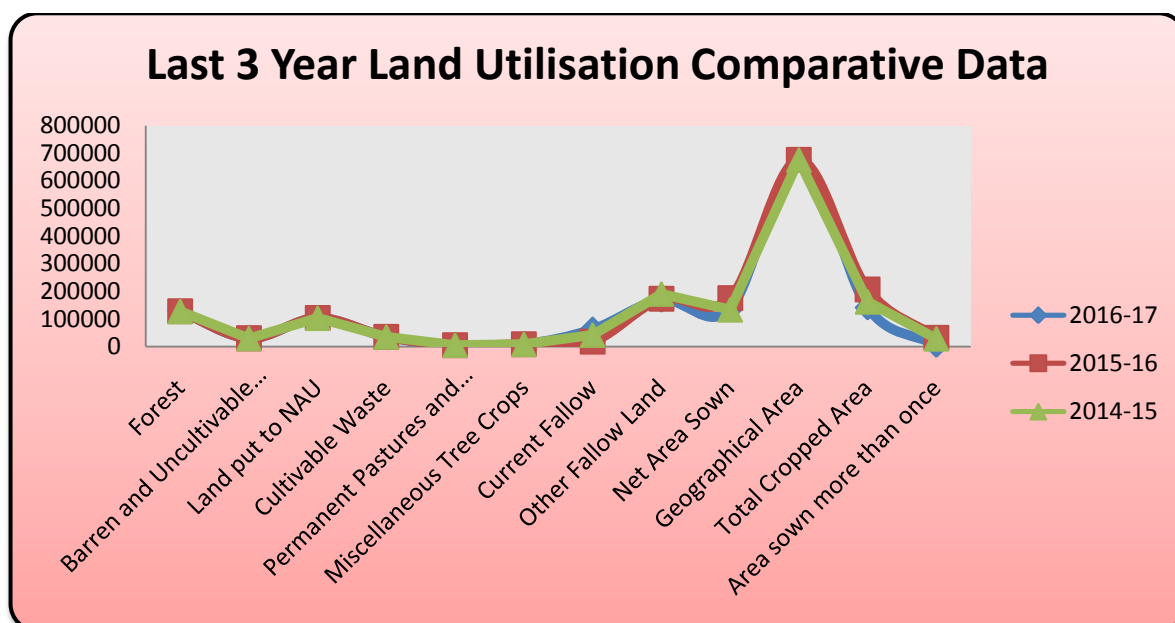
Sl. No.	Type of Soil	Places in District
1	Red Loam	Tenkasi, Shencottai, Sivagiri, Radhapuram, Alangulam, V.K.pudur
2	Lateritic Soil	NIL
3	Black Soil	Sankarankoil, Melaneelithanallur, Kuruvikulam, Palayamkottai, Manur
4	Sandy Coastal Alluviam	NIL
5	Red Sandy Soil	NIL

Source: Department of Economics and Statistics, Chennai (Hand Book of Tami Nadu)

3.2 Land Utilization
(Area in Hectares) comparison
Year: 2016-2017

Sl.No.	Land Classification	2014-2015	2015-2016	2016-2017
1	Forest	127758	127758	127758
2	Barren and Uncultivable waste	30027	30027	30027
3	Land put to Non-Agricultural uses	103168	103168	103179
4	Cultivable Waste	35272	35272	34720
5	Permanent Pastures and Other Grazing Land	5156	5156	5156
6	Land Under Miscellaneous Tree Crops and Groves not included in	8511	8528	8538
7	Current Fallow	19254	17964	62065
8	Other Fallow Land	180951	172890	168966
9	Net Area Sown	165753	175087	135422
10	Geographical Area According to Village Papers	675850	675850	675850
11	Total Cropped Area	193934	206858	141077
12	Area sown more than once	28180	31771	5656

Source: 'G' Return Fasli 1426



3.3 Area and Production of Principal Crops

Year: 2016-2017

Sl. No.	Crops		Area '000' hec.	Production '000'tonnes	Productivity Kg./hec.	% to the total area sown	
1	Food Grains	Cereals & Millets	Cholam	2.156	10.09	4684	1.3
			Cumbu	0.178	0.55	3121	0.08
			Maize	8.587	87.39	9904	5.3
			Paddy	84.824	433.19	5107	48
			Others	0.301	NA	NA	NA
		Pulses	Redgram	1.320	1.66	1256	0.04
			B.Gram	22.852	40.95	1792	10.52
			G.Gram	7.110	12.32	1733	3.57
			H.Gram	0.490	0.36	742	-
			Cowpea	0.220	-	-	-
2	Oil seeds	G.nut	1.797	5.60	3119	1	
		Gingelly	1.170	0.68	582	0.45	
3	Other crops	Cotton	6.056	4.08	674(lint)	2	
		Others	NA	NA	NA	NA	

Source: Season Crop Report 2014-2015, DES, Chennai

3.4 Agricultural Implements and Machinery in Number

Sl. No.	Item	2007	
1	Animal Operated Implements Ploughs	Wooden Plough	11053
		Steel plough	3117
		Total	14170
2	Water Pumps for Irrigation Purpose	Worked by Oil Engine	7353
		Worked by Electric Power	27087
		Total	34440
3	Tractors	Agricultural Tractor (Wheeled)	2413
		Crawler Tractor	861
		Total	3274
4	Sugarcane Crushers by Power	8	
5	Power Operated Thresher	123	
6	Maize Sheller	40	
7	Fishing Statistics	Mechanised Boat	3191
		Non Mechanised Boat	158
		Total	3349

Source: 17th Quinquennial Livestock Census-2004

3.5 Number and Area of Operational Land Holdings

Size Class of holdings (Hec)	No. of Operational holdings			Area operated in hec.				
	Individual	Joint	Institution	Total	Individual	Joint	Institution	Total
(1)	(2)	(3)	(4)	(5)	(6)	(7)	(8)	(9)
Below 0.5	202770	56	628	203,464	42,517.247	10.150	132.931	42,660.328
0.5-0.99	46607	22	198	46,827	32,711.546	15.500	143.003	32,870.049
Marginal	249377	78	836	250,291	75,228.793	25.650	275.934	75,530.377
1.0-1.99	28810	6	188	29,004	40,021.461	8.535	275.443	40,305.439
2.0-2.99	9228	4	98	9,330	22,228.469	9.135	240.050	22,477.654
3.0-3.99	3857	1	54	3,912	13,256.544	3.025	189.720	13,449.289
4.0-4.99	1831	0	37	1,868	8,121.604	0.000	160.678	8,282.282
5.0-7.49	1813	0	61	1,874	10,902.484	0.000	377.640	11,280.124
7.5-9.99	588	0	0	638	5,008.004	0.000	435.270	5,443.274
10.00-19.99	484	1	78	563	6,462.671	10.900	1,152.512	7,626.083
20.0 ha and Above	136	0	104	240	5,951.057	0.000	7,483.536	13,434.593
	296124	90	1506	297,720	187,181.087	57.245	10,590.783	197,829.115

Source: Agricultural Census-2015-16(Provisional)

3.6 Consumption of Chemical Fertilisers and Pesticides

Year: 2016-2017

Fertilizers (in '000' Tonne)				Pesticides (Kgs.)		Urea '000' Tonne
Nitrogenous (N)	Phosphatic (P2 O5)	Pottassic (K2 O)	Total (NPK)	Dust	Liquid	
(1)	(2)	(3)	(4)	(5)	(6)	(7)
10285	8731	8147	24163	2800	2245	19950

Source: Joint Director of Agriculture Tirunelveli - 2

3.7 Regulated Markets

Year: 2016-2017

Sl. No.	Name of Regulated Markets	Name of Sub Regulated Markets	Quantity arrivals ('in M.T.')	Receipts (Rs. in Lakhs)
1	Sankarankovil	-	15738.17	55.57
2	Tenkasi	-	4770.00	13.19
3	Ambasamudram	-	9106.55	18.83
4	Valliyoor	-	7807.00	30.90
5	Tirunelveli	-	3645.81	19.52
6	Pavoorchathram	-	4107.00	15.71
7	Kadayanallur	-	1777.75	3.39
8	Tisayanvilai	-	2588.00	7.24
9	Thiruvengadam	-	8708.00	9.68
10	Sivagiri	-	3014.00	5.62
11	Alangulam	-	8919.00	18.06
Total			70181.28	197.71

Source: Secretary District Agriculture Marketing Committee Office Tirunelveli-2

3.8 Crop Insurance Scheme for the Fasli 1426

Year: 2016-2017

Sl. No.	Name of the Crop	No of Blocks notified	Premium collected (In Rs.)	No. of Beneficiaries	Amount Sanctioned (in Rs.)
1	Paddy I	-	360000	426	22012950
2	Paddy II	-	8213104	17617	547668354
3	Maize	-	5701397	8413	380093795
4	Ground Nut	-	7801	25	390050
5	Cotton	-	2552842	1555	51056845
6	Sugarcane	-	888402	228	17641235
7	Plantain	-	-	-	-
8	Onion	-	45939	59	918765
9	Tapioca	-	-	-	-
10	Sunflower	-	-	-	-
11	Cumbu	-	-	-	-
12	Cholam	-	-	-	-
13	Ragi	-	-	-	-
14	Blackgram	-	10145523	20995	676219039
15	Greengram	-	1197060	2651	79804013
16	Horsegram	-	-	-	-
17	Chillies	-	331839	211	6636796
18	Paddy III	-	5610	18	374000
19	Seasamum	-	1588716	483	32374185
Total			31038233	50681	1815190027

Source: J.R. Co – operative, Tirunelveli - 2

3.9 Sericulture
Year: 2016-2017

Sl. No.	Name of the block	Area under Mulberry (in Acre)	Production of Cocoons (in Kg)	Value in Rupees
(1)	(2)	(3)	(4)	(5)
1	Tenkasi	56.50	12939	5175400
2	Kadayanallur	190.90	43716	17486440
3	Sankarankoil.	169.25	38758	15503300
4	Vasudevanallur	159.20	36457	14582720
5	Kuruvikulam	83.50	19122	7648600
6	Alangulam	103.00	23587	9434800
7	Kadayam	53.75	12363	4945000
8	Ambasamudram	32.00	7360	2944000
9	Nanguneri	40.00	9200	3680000
10	Palayamkottai	20.50	4695	1877800
11	Pappakudi	101.50	23345	9338000
12	Keelapavoor	227.20	52256	20902400
13	Kalakadu	18.50	4255	1702000
14	Cheranmahadevi	8.00	1844	737600
15	Melaneelithanallur	57.50	13225	5290000
16	Shenkottai	225.75	51923	20769000
17	Radhapuram	97.10	22333	8933200
18	Manur	55.50	12765	5106000
19	Valliyoor	73.50	16905	6762000
Total		1773.15	407046	162818260

Source: Assistant Director of Sericulture - Tenkasi

4. IRRIGATION
4.1 Sources of Water Supply -Taluk Wise
Year: 2016-2017

Sl. No.	Name of the Taluk	Canals Numbers	Length (Km.)	Wells used for irrigation purpose only	Tube Wells & Bore Wells	Wells used for Domestic Purpose only	Reservoirs	Tanks (Nos.)
(1)	(2)	(3)	(4)	(5)	(6)	(7)	(8)	(9)
1	Tirunelveli	6	24	2027	30	1225	0	84
2	Palayamkottai	2	43	1748	0	1285	0	124
3	Sankarankoil	0	0	11299	0	1686	0	137
4	Tenkasi	38	68	2720	44	2663	1	85
5	Alangulam	4	20	5861	55	2355	0	127
6	V.K.Pudur	4	11	5879	125	5865	0	62
7	Sengottai	28	49	890	219	355	4	213
8	Sivagiri	0	0	3408	3	2596	0	85
9	Ambasamudram	5	73	1994	80	734	6	223
10	Nanguneri	3	81	7799	869	450	2	318
11	Radhapuram	1	56	8792	621	2843	1	269
12	Manur	3	10	3694	74	515	0	45
13	Thiruvengada	0	0	7327	0	424	0	65
14	Kadayanallur	33	55	8146	179	2020	0	163
15	Cheranmahadevi	2	42	1237	110	449	0	155
Total		129	532	72821	2409	25465	14	2155

Source: Taluk "G" Return Fasli 1426



4.2 Actual Area Irrigated by Source
(Area in Hectares)
Year: 2016-2017

Source		Number	Area Irrigated		
			Net	Gross	
(1)		(2)	(3)	(4)	
Surface Water	Canals	Government Canals	129	14108	15461
		Private Canals	--	--	--
	Tanks	Large	373	11230	12320
		Small	1782	8858	9517
	Flow Irrigation	Major & Medium	--	--	--
		Minor	--	--	--
	Lift Irrigation	Major & Medium	--	--	--
		Minor	--	--	--
	Ponds	Lift Irrigation	--	--	--
		Minor	--	--	--
	Other Sources	Lift Irrigation	14		
Flow Irrigation		--	--	--	
Ground water	Public wells		--	--	--
	Private tube wells/Bore wells		2430	1601	1609
	Open wells		70435	40461	42764
Total Area Irrigated				76258	81671

Source: 'G' Return Fasli 1426



The image features a vibrant green background with a gradient. At the top, there are several bright yellow-green leaves with serrated edges, partially overlapping each other. The text is centered in a white, bold, serif font.

CEREALS PULSES
FRUITS

4.3. Area Irrigated by Crops
Year: 2016-2017

Sl. No.	Crop	Area (Hect.)	
1	Cereals	Paddy	29881
2		Jowar	2035
3		Cumbu	42
4		Maize	774
5		Ragi	11
6		Other Cereals	10
7	Pulses	Green Gram	173
8		Red Gram	31
9		Black Gram	2865
10		Other Pulses	97
11	Oil Seeds	Ground Nut	778
12		Gingelly	38
13		Coconut	13029
14		Other Oil Seeds	251
15	Fibres	Cotton	1790
16	Fruits	Banana	6762
17		Mango	4063
18		Other Fruits	918
19		Citrus Fruits	4779
20		Dry Fruits	1051
21	Other Crops	Vegetables	4429
22		Spices & Condiments	800
23		Sugar Crops	2349
24		Dye Crops	6
25		Medicinal Crops	201
26		Fodder Crops	170
27		Manure Crops	1659
28		Flowers	1304
29		Non Food Crops	1285
Grand Total		81671	

Source: G Return Fasli 1426



4.4 Details of Dams, Tanks, Wells and Bore Wells
Year: 2016-2017


Sl. No.	Name of reservoir	Year of Construction	Catchment area (in Sq.K.m)	Water spread area at FRL (in Sq.km)	Maximum Height in Metres	Capacity at FRL in MCM	-No. of Tanks	No. of Bore wells
1	Manimuthar	1958	161.61	9.40	45.72	156.07	-	-
2	Gatana	1974	46.46	0.80	32.92	9.97	-	-
3	Ramanadhi	1974	16.58	0.39	31.09	4.30	-	-
4	Karuppanadhi	1977	29.34	0.50	34.44	5.24	-	-
5	Gundar	1983	9.92	0.21	14.66	0.71	-	-
6	Adavainainarkoil	2003	15.54	0.35	47.20	4.93	-	-
7	Vadakku Pachiyar	2003	35.09	1.85	20.10	12.51	-	-
8	Kodumudiyar	2003	24.86	0.53	28.00	3.45	-	-
9	Nambiar	2000	187.06	1.52	10.84	2.33	-	-
10	Papanasam	1942	149.03	2.24	66.0	156	-	-
11	Servalur	1986	110	-	51.34	34.69	-	-
12	Mohai Reservoirs (Small dam)	1962		N.A	27	-	-	-
13	Thirumoolaperi Reservoir	N.A	N.A	N.A	N.A	18	-	-
14	Vandal Odai Reservoir	2007	5.15	58.50	117.0	116.0	-	-
15	Tanks	-	-	-	-	-	2155	-
16	Tube wells & Bore wells	-	-	-	-	-	-	380

Source: PWD



ANIMAL HUSBANDARY

Veterinary Hospitals

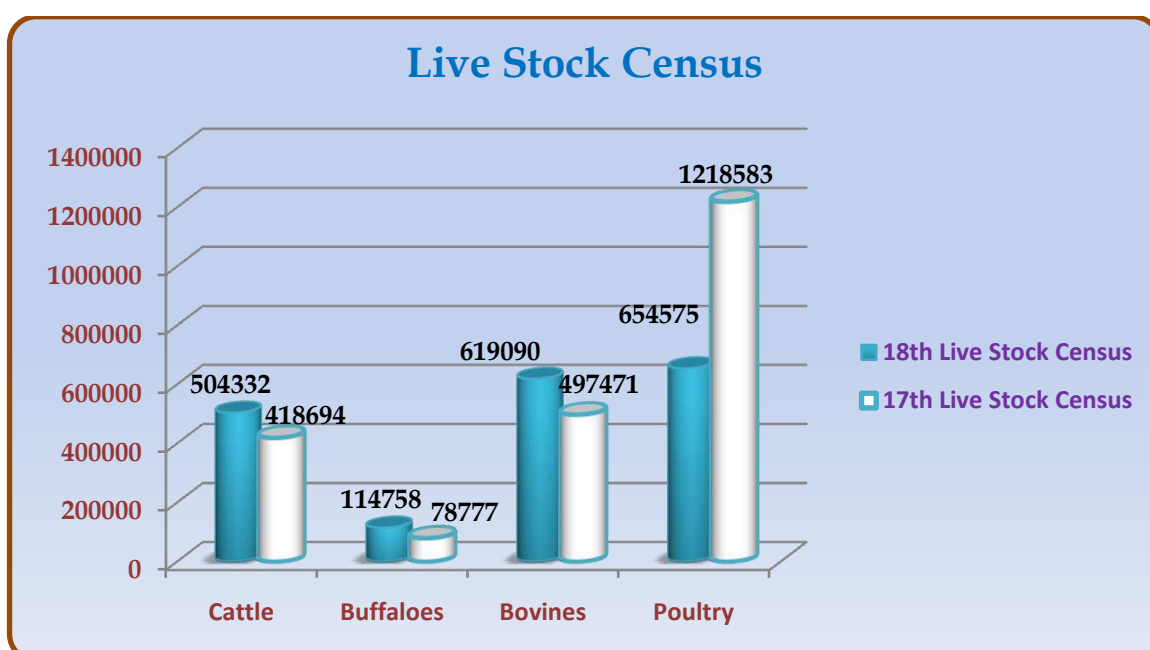


5. ANIMAL HUSBANDARY

5.1 Livestock Population

1	LIVE STOCK	Cattle	Male	145356
			Female	358976
			Total	504332
		Buffaloes	Male	31742
			Female	83016
			Total	114758
		Bovines	Male	177098
			Female	441992
			Total	619090
		Sheep		1222310
		Goats		461300
		Horses and Ponies		19
		Pigs		43998
		Rabbits		996
		Camels		0
Donkeys		0		
Domestic Dogs & others		59911		
Total Livestock		3026714		
2	POULTRY	Fowls		643615
		Ducks, Drakes & Duckling		10341
		Turkeys		619
		Others		0
		Total Poultry		654575

Source: 18th Livestock Census 2007



5.2 Veterinary Institutions and Animals Treated Block wise
Year: 2016-2017

Sl. No.	Name of the Block	Veterinary Institutions				Sub-centres	Other Units		Animals treated	Castration performed
		Polyclinic	Hospitals	Dispensaries	Upgraded Sub-centres		Animal disease investigation unit	Mobile units		
(1)	(2)	(3)	(4)	(5)	(6)	(7)	(8)	(9)	(10)	(11)
1	Manur	-	-	8	-	6	-	-	101371	2434
2	Palayamkottai	-	1	9	-	3	-	-	150050	4854
3	Sankarankoil	-	1	5	-	2	-	-	64538	3633
4	M.N.Nallur	-	-	6	-	1	-	-	70512	6836
5	Kuruvikulam	-	-	6	-	3	-	-	69770	5105
6	Tenkasi	-	-	6	-	2	-	-	56884	1320
7	Kadayanallur	-	-	5	-	2	-	-	48074	1124
8	Alangulam	-	-	5	-	5	-	-	54114	1380
9	Keelapavoor	-	-	7	-	2	-	-	65694	1506
10	Shencottai	-	1	4	-	-	-	-	50389	998
11	Vasudevanallur	-	1	6	-	1	-	-	66062	1638
12	Ambasamudram	-	-	4	-	1	-	-	28886	320
13	Cheranmahadevi	-	2	5	-	1	-	-	66490	1063
14	Pappakudi	-	-	6	-	-	-	-	52190	842
15.	Kadayam	-	-	6	-	2	-	-	49253	289
16.	Nanguneri	-	-	5	-	-	-	-	37727	1270
17.	Kalakadu	-	-	5	-	-	-	-	41845	786
18.	Valliyoer	-	1	4	-	1	-	-	48519	562
19.	Radhapuram	-	-	5	-	-	-	-	34444	874
20.	Tirunelveli Corporation	1	-	-	-	-	1	1	26792	434
	TOTAL	1	7	107	0	32	1	1	1183604	37268

Source: Deputy Director of Animal Husbandry (Cattle Breeding and Fodder Dev) Tirunelveli.

5.3. Number of Veterinary Hospitals
Year: 2016-2017

Sl. No.	Name of the Block	Number of								Private Hospitals
		Government Hospitals								
		Poly clinic	ADIU	VH	Mobile Unit	VD	RVD	SC	Total	
(1)	(2)	(3)								(4)
1.	Manur	-	-	-	-	8	-	9	14	N.A
2.	Palayamkottai	-	-	1	-	9	-	3	13	
3.	Sankarankoil	-	-	1	-	5	-	2	8	
4.	Melaneelithanallur	-	-	-	-	6	-	1	7	
5.	Kuruvikulam	-	-	-	-	6	-	3	9	
6.	Tenkasi	-	-	-	-	6	-	2	8	
7.	Kadayanallur	-	-	-	-	5	-	2	7	
8.	Alangulam	-	-	-	-	5	-	5	10	
9.	Keelappavur	-	-	-	-	7	-	2	9	
10.	Shencottai	-	-	1	-	4	-	-	5	
11.	Vasudevanallur	-	-	1	-	6	-	1	8	
12.	Ambasamudram	-	-	-	-	4	-	1	5	
13.	Cheranmahadevi	-	-	2	-	5	-	1	8	
14.	Pappakudi	-	-	-	-	6	-	-	6	
15.	Kadayam	-	-	-	-	6	-	2	8	
16.	Naguneri	-	-	-	-	5	-	-	5	
17.	Kalakadu	-	-	-	-	5	-	-	5	
18.	Valliyur	-	-	1	-	4	-	1	6	
19.	Radhapuram	-	-	-	-	5	-	-	5	
20.	Tirunelveli Corporation	1	1	-	1	-	-	-	3	
	TOTAL	1	1	7	1	107	0	32	149	

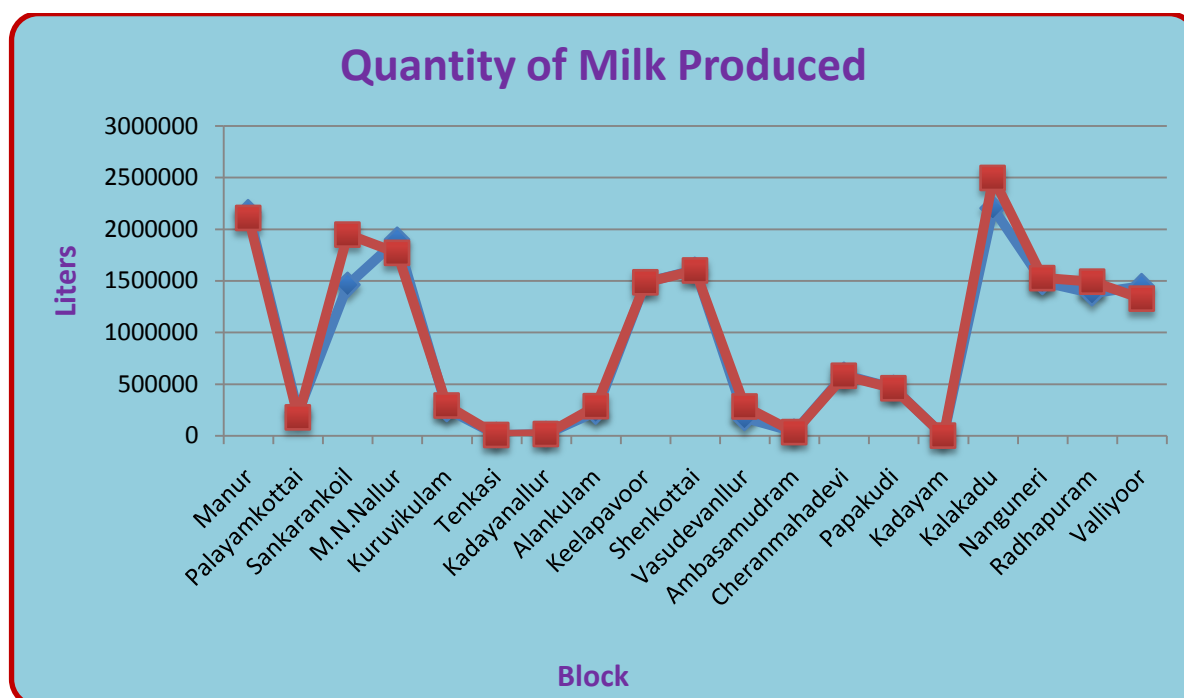
Source: D. D of Animal Husbandry (Cattle Breeding and Fodder Dev) Tirunelveli.

5.4 Dairy Development

Year: 2016-2017

Name of the Block/Urban Town	No. of Milk Societies	Quantity of Milk Produced (In Liters)	Value of Milk Produced
Manur	23	2108970	63369100
Palayamkottai	10	176405	5292150
Sankarankoil	7	1947275	58418250
M.N.Nallur	15	1768425	53052750
Kuruvikulam	9	290175	8705250
Tenkasi	2	6205	186150
Kadayanallur	1	15695	18470850
Alangulam	10	286525	8595750
Keelapavoor	6	1483725	44511750
Shenkottai	1	1598700	47961000
Vasudevanallur	11	281415	844250
Ambasamudram	1	32850	985500
Cheranmahadevi	6	580350	17410500
Pappakudi	8	459170	13775100
Kadayam	0	-	-
Kalakadu	11	2493680	74810400
Nanguneri	32	1525700	45771000
Radhapuram	17	1489565	44686950
Valliyoor	12	1325315	39759450
Total	182	17870145	546606150

Source: Deputy Registrar(Dairy) Tirunelveli



5.5. Poultry Development

Year: 2016-2017*

Sl.No.	Name of the Block	Broiler (No's)	Layer (No's)
1.	Manur	508260	411
2.	Palayamkottai	50000	-
3.	Sankarankoil	81900	-
4.	Melaneelithanallur	660160	-
5.	Kuruvikulam	136550	-
6.	Tenkasi	33800	-
7.	Kadayanallur	665961	-
8.	Alangulam	239600	-
9.	Keelappavur	138800	-
10.	Shencottai	167000	-
11.	Vasudevanallur	137700	-
12.	Ambasamuthram	-	-
13.	Cheranmahadevi	4000	-
14.	Papakudi	39960	-
15.	Kadayam	226800	-
16.	Nanguneri	152500	-
17.	Kalakadu	82500	-
18.	Valliyoor	1430176	-
19.	Radhapuram	642000	-
Total		5397667	411

*Source: Deputy Director of Animal Husbandry Cattle Breeding & Fodder Development
2015-16 Tirunelveli & Private farms.

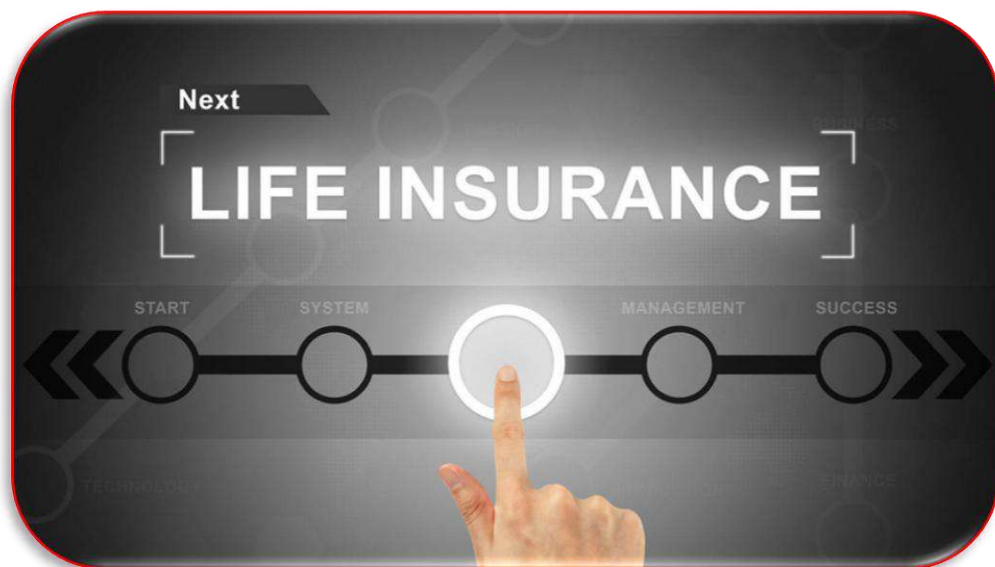
5.6. Fisheries Development and Production

Year: 2016-2017

Name and Address of Fishing centres	Inland Fish Catch (Tonne)	Marine Fish Catch (Tonne)	Number of Fisherman engaged	
			Inland	Marine
Manimuthar	9.369	--	7	6
Tirunelveli	6383	--	1050	6500

Source: Assistant Director of Fisheries Tirunelveli and Radhapuram

BANKING AND INSURANCE POLICY



6. BANKING AND INSURANCE

6.1. No. of Commercial Banks

Year: 2016-2017

Item	No. of Branches	(Amount in 000 ³)		
		Deposit	Advance	Credit Ratio
Commercial Banks	333	142581023	119383086	88.44
DCCB & Urban Banks	44	8856107	6695717	75.61
Regional Rural Banks	65	14316800	13700100	95.69

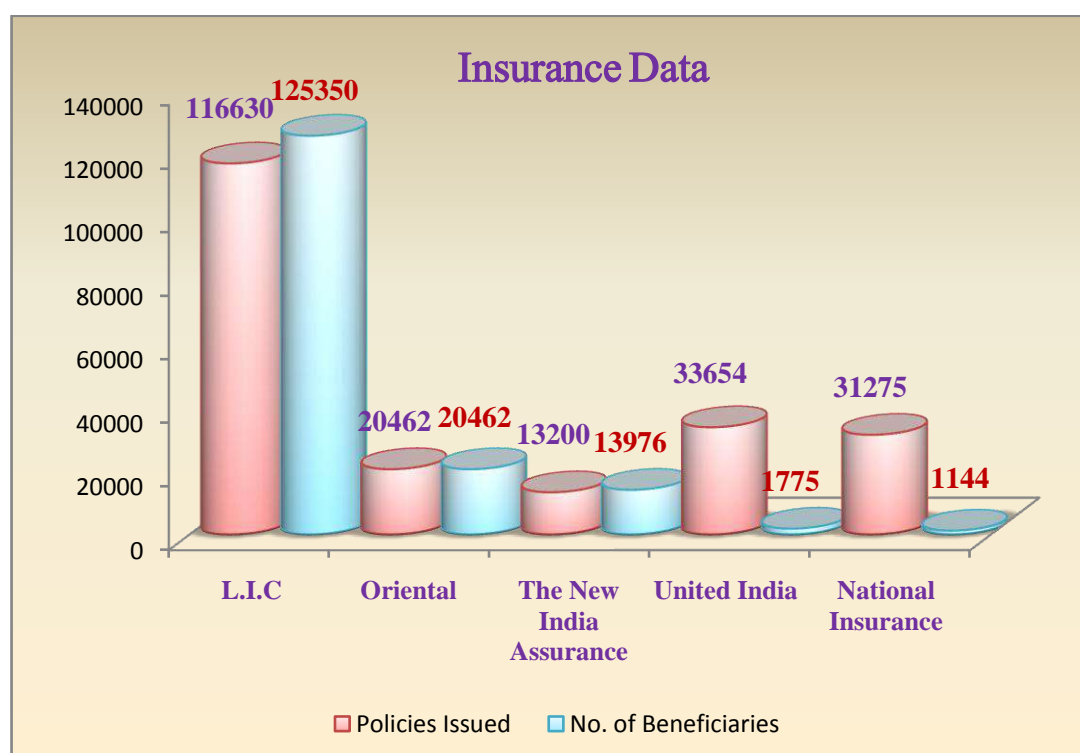
Source: Lead Bank Tirunelveli (Indian Overseas Bank).

6.2. Insurance Scheme

Year: 2016-2017

Name of the Insurance		No. of Branches	Policies Issued	Premium Received (in Crores)	No. of Beneficiaries	Amount paid as Compensation (in Crores)
1.	L.I.C	16	116630	2430.35	125350	510.14
2.	Oriental	4	20462	9.00	20462	3.85
3.	The New India Assurance	7	13200	13.88	13976	12.92
4.	United India Insurance	8	33654	40.3	1775	22.79
5.	National Insurance Co.LTD.	5	31275	13.87	1144	6.03

Source: Concerned Insurance Companies





CO-OPERATION

CO-OPERATION

7. CO-OPERATION
7.1. Co-operative Societies
Year: 2016-2017

(Rs.in.Lakhs)

Sl. No	Type of Societies	No. of Societies	Member Ship	Share Capital	Working capital	Loans Advanced (Outstanding & Over Due)	No. of Employees
(1)	(2)	(3)	(4)	(5)	(6)	(7)	(8)
1	District Cooperative Union	1	314	0	0	0	2
2	Cooperative Training Institute	1	745	0	0	0	2
3	Cooperative Printing Press	1	536	0.79	133.54	0	24
4	Primary Agriculture Cooperative Credit Societies	158	176291	13687.7	160618.2	197261.8	459
5	Primary Agriculture and Rural Development Bank	8	38124	213.91	2307.72	3548.29	9
6	Cooperative Urban Bank (including branches)	6	65186	10374.7	30220.89	31908.53	43
7	Wholesale Cooperative Stores	1	967	57.21	445.2	0	0
8	Primary Cooperative Stores	32	19600	17.08	253.29	0	117
9	Students Cooperative Stores	18	1120	0.988	39.67	0	0
10	Employees Cooperative Thrift and Credit Society	69	26656	6870.52	49059.99	10218.44	90
11	Cooperative Marketing Societies	4	28454	32.14	1674.22	1294.33	90
12	Urban Cooperative Credit Society	2	1665	94.25	922.53	1546.92	2
13	Labour Contract Cooperative Society	1	320	0.09	4.99	0	0
14	Tenant Farming Society	5	2022	1.26	12.45	0	1
15	Cooperative Multipurpose Society	1	438	0.5	505.8	417.26	2
Total		308	362438	31351	246198	246195.5	841

Source: Joint Register Co-operative Societies

8. CIVIL SUPPLIES
8.1. No. of Fair Price Shops
Year: 2016-2017

Sl. No.	Name of the Taluk	No. of Shops	Part Time Shop	Total
1.	Tiunelveli	102	28	130
2.	Palayamcottai	120	15	135
3.	Sankarankoil	77	47	124
4.	Tenkasi	57	22	79
5.	Shencottah	36	12	48
6.	Sivagiri	40	15	55
7.	Ambasamudhram	91	32	123
8.	Radhapuram	91	84	175
9.	Nanguneri	85	46	131
10.	Kadayanallur	91	27	118
11.	Alangulam	53	32	85
12.	Veerakeralampudur	39	24	63
13.	Tiruvengadam	44	22	66
14.	Manoor	28	23	71
15.	Cheranmadevi	52	19	71
District Total		1006	448	1454

Source: District Supply Officer Tirunelveli.



8.2. Quantum of Essential Commodities Distributed and their Retail Prices
Year: 2016-2017

Sl. No.	Name of the Commodity Issued	Price per (Kg.)	Scale of Supply				
1.	Rice	Free of Cost	1.0 Unit	12			
			--	--			
			2.0 Unit	16			
			--	--			
			3.0 Unit	15			
			4 Unit	20			
			AAY	35			
2.	Wheat	Rs. 7.50	Corporation and District Head Quarters	10 Kg Per Card			
			Other Areas	5 Kg Per Card			
3.	Sugar	Rs. 13.50	1 Member	½ Kg			
			2 Members	1 Kg			
			3 Members	1.5 Kg			
			4 & Above	2 Kg			
			Option Sugar	Additional 3 Kg			
4.	Palm Oil	Rs. 25.00	1 Card	1 Liter			
5.	Redgram Dhall	Rs. 30.00	1 Card	1 Kg			
6.	Urid Dhall	Rs. 30.00	1 Card	1 Kg			
7.	Salt	Rs. 10.00	1 Card	1 Kg			
8.	Ooty Tea	Rs. 15.00	1 Card	100 gram			
9.	Kerosene	Rs 13.80 to 14.10 (Varies in Hill Station/ Distance)	Regular Cards				
			S. No.	Location	No. LPG Cylinder	1-LPG Cylinder	2-LPG Cylinder
			1.	District Head Quarters/ Corporation	10 Litres	3 Litres	NIL
			2.	Municipal Area	6 Litres	3 Litres	NIL
			3.	Town Panchayat Area	5 Litres	3 Litres	NIL
			4.	Village Panchayat Area	3 Litres	3 Litres	NIL
			Left Out Cards				
			S. No.	Location	No. LPG Cylinder	1-LPG Cylinder	2-LPG Cylinder
			1.	District Head Quarters/ Corporation	3 Litres	3 Litres	NIL
			2.	Municipal A	3 Litres	3 Litres	NIL
			3.	Town Panchayat	3 Litres	3 Litres	NIL
			4.	Village Panchayat	3 Litres	3 Litres	NIL

8.3. No. of Family Cards (Rural and Urban)

Year: 2016-2017

Area	No. Family Cards
Rural	459485
Urban	398819
District Total	858304

Source: District Supply Officer Tirunelveli.

8.4. Quantity Supplied

Year: 2016-2017

Sl. No.	Items	Quantity Supplied
1.	Rice (Tonne) - Boiled Rice	140455.205
	a)AAY	25325.855
	b)Annappoorna	72.779
	c)Old Age Persons	271.412
2.	Wheat (Tonne)	7428.950
3.	Sugar (Tonne)	17153.320
4.	Kerosene (Kilo Liters)	13272.000
5.	Others (Tonne) a) Red gram Dhal	4432.449
	b) Urid Dhal	1686.48
6.	Palmolein (kilo Liters)	6346.028

Source: District Supply Officer Tirunelveli.

8.5. No. of L.P.G. Connections

Year: 2016-2017

Sl. No. (1)	Name of the Taluks (2)	Government L.P.G. Connections		Private L.P.G. Connections	
		Single (3)	Double (4)	Single (5)	Double (6)
1.	Palayamkottai	22776	39817	N.A	N.A
2.	Tirunelveli	26064	58928		
3.	Sankarankoil	25673	24610		
4.	Tenkasi	22056	27870		
5.	Shencottai	9437	21237		
6.	Sivagiri	15539	12616		
7.	Ambasamudram	28196	40850		
8.	Radhapuram	40698	27071		
9.	Nanguneri	25847	20771		
10.	Alangulam	23042	19392		
11.	V.K.Pudur	15789	13747		
12.	Kadayanallur	27838	46945		
13.	Tiruvengadam	13040	7985		
14.	Manur	9395	7673		
15.	Cheranmadevi	16134	16728		
	Dist.Total	321524	386204		

Source: District Supply Officer Tirunelveli.

8.6. No. of Persons Waiting for L.P.G. Connections
Year: 2016-2017

Sl. No.	Name of the Taluk	Government L.P.G. Connections		Private L.P.G. Connections	
		Single	Double	Single	Double
(1)	(2)	(3)	(4)	(5)	(6)
1.	Palayamkottai	---	---	---	---
2.	Tirunelveli	---	---	---	---
3.	Sankarankoil	---	---	---	---
4.	Tenkasi	---	---	---	---
5.	Shencottai	---	---	---	---
6.	Sivagiri	---	---	---	---
7.	Ambasamudram	---	---	---	---
8.	Radhapuram	---	---	---	---
9.	Nanguneri	---	---	---	---
10.	Alangulam	---	---	---	---
11.	V.K.Pudur	---	---	---	---
	Dist.Total	---	---	---	---

Source: District Supply Officer Tirunelveli.





COMMUNICATION

9. COMMUNICATION
9.1. Post Offices doing Postal Business only
Year: 2016-2017

Sl. No.	Name of the Blocks/Municipalities	Post Office doing postal business only (No's.)
1.	Manur	35
2.	Palayamkottai	25
3.	Sankarankoil	44
4.	Melaneelithanallur	19
5.	Kuruvikulam	29
6.	Tenkasi	18
7.	Kadayanallur	26
8.	Alangulam	29
9.	Keelapavoor	17
10.	Shencottai	09
11.	Vasudevanallur	26
12.	Ambasamudram	17
13.	Cheranmahadevi	7
14.	Pappakudi	10
15.	Kadayam	28
16.	Nanguneri	29
17.	Kalakkad	29
18.	Valliyoor	23
19.	Radhapuram	34

Source: Sr. Supt. of Post Offices, Tirunelveli & Kovilpatti Division.

9.2. No. of Telephone Exchanges, Capacity and No. in Use
Year: 2016-2017

Sl. No.	Item	Numbers
1.	Number of Telephone Exchanges	86
2.	Number of Equipped Capacity	141276
3.	Number of Direct Exchange Lines	67955
4.	Private Branch Exchange	28(PRI)
5.	Extension	--
6.	Number of telephones (Extension) in use	--
7.	Number of Function Line	--

Source: BSNL, Tirunelveli.

9.3. No. of Public Call Offices Attached to Each Exchange

Year: 2016-2017

Sl. No.	Name of the Exchange Centre	No. of Public Call Offices	
		With STD/ISD	Without STD/ISD
(1)	(2)	(3)	(4)
1.	Tirunelveli	159	348
2.	Ambasamudram	114	117
6.	Tenkasi	97	206
4.	Sankarankoil	56	92
5.	Valliyoor	107	25
6.	Nanguneri	43	21
Total		576	809

Source: BSNL, Tirunelveli.

9.4. No. of Persons Waiting for Phone Connection

Year: 2016-2017

Sl. No.	Name of the Exchange Centres	No. Persons Waiting for Phone Connections
(1)	(2)	(3)
1.	Tirunelveli	Nil
2.	Ambasmudram	Nil
3.	Tenkasi	Nil
4.	Sankarankoil	Nil
5.	Valliyoor	Nil
6.	Nanguneri	Nil

Source: BSNL, Tirunelveli.

ELECTRICITY

POWER GENERATION



10. ELECTRICITY
10.1. No. of Power Stations
Year: 2016-2017

Sl. No	Name of the Power Stations	Year of Operation	Installed Capacity (M.W.)	Generation (M.U.)	Station Consumption (M.U.)	Net Unit sent out (M.U.)
1	Papanasam Unit I	1944	4*8MW=32 MW	66.563	0.782	65.781
	Papanasam Unit II	1944				
	Papanasam Unit III	1945				
	Papanasam Unit IV	1951				
	Unit II					
2	Koodangulam Automic Energy					
	Unit I	2013	1000 MW	6212.354568	488.914470	5723.440098
	Unit II	2016	1000 MW	2339.192060	259.992135	2079.199925

Source: S.E., TNEB (Production Circle) and Koodangulam Automic Energy Tirunelveli.



10.2. Quantum of Power Purchased

Year: 2016-2017

Sl. No.	Power purchased sectors name	Power purchased in M.U.
1.	Nil	

Source: S.E., TNEB (Distribution Circle), Tirunelveli.

10.3. Power Consumption Sector wise

Year: 2016-2017

Sl. No.	Sectors	Consumption (M.U)	% of the Consumption
1.	Industries	124.567	9.69
2.	Agriculture	25.9	2.02
3.	Domestic	836.62	65.11
4.	Commercial	195.56	15.22
5.	Public Ligthing and Public Works	102.24	7.96
6.	Sales to licensees	0	0.00
7.	Sales to other states	0	0.00
8.	Miscellaneous	0	0.00
	Total	1284.887	100.00

Source: S.E , TNEB Tirunelveli.

The above said table reveals that industrial consumption of electricity is lower then that of domestic consumption which indicating that this district is being industrially backward district

10.4. Peak Demand and Energy Output

Year: 2016-2017

Sl. No.	Power Demand	Details
1.	Instantaneous Peak Demand	390 MVA
2.	Sustained Peak Demand	355 MVA

Source: S.E , TNEB Tirunelveli.

10.5. Revenue from Electric Schemes and Cost per unit

Year: 2016-2017

Sectors		Cost per unit	Income in Rs.in lakhs
(1)		(2)	(3)
1.	Government	5.74	1215.14
2.	Public- II a	5.5	7175.35
3.	Private		
	Domestic- I a	3.46	14824.48
	Commercial	7.64	18633.46

Source: S.E, TNEB Tirunelveli

10.6. Transmission and Distribution of Electricity

Year: 2016-2017

Sl. No.	Item	Unit	Achievement Up to 31.03.2017
1.	500 KVA	192	96000 KVA
2.	250 KVA	1253	313250 KVA
3.	200 KVA	10	2000 KVA
4.	160 KVA	1	160 KVA
5.	150 KVA	15	2250 KVA
6.	100 KVA	5711	571100 KVA
7.	75 KVA	186	13950 KVA
8.	63 KVA	1568	98784 KVA
9.	50 KVA	268	13400 KVA
10.	40 KVA	19	760 KVA
11.	25 KVA	150	3750 KVA
12.	16 KVA	34	544 KVA
	Others	0	0
Total		9407	1115948 KVA

Source: SE, TNEB, Distribution Circle Tirunelveli.

10.7. Capacity of Transformers
Year: 2016-2017

Sl. No.	Name of the Stations / Sub Stations	Voltage Ratio (KV)	Total Capacity in MVA
1.	Palayamkottai	110/33-11	82 MVA
2.	Palayapettai	110/33-11	42 MVA
3.	Kokkirakulam	33/11	16 MVA
4.	Karanthaneri	110/11	10 MVA
5.	Moolakaraipatty	33/11	24.15 MVA
6.	Alankulam	110/33-11	95 MVA
7.	Vannikonenthal	110/11	10 MVA
8.	Uthumalai	110/33-11	91 MVA
9.	Thalayuthu	110/33-11	57 MVA
10.	Gangaigondan	110/33-11	20 MVA
11.	Sankarankoil	110/11	20 MVA
12.	Perumalpatty	110/11	32 MVA
13.	Kalingapatty	110/11	10 MVA
14.	Kadayanallur	110/11	26 MVA
15.	Puliyankudi	110/11	20 MVA
16.	Naranapuram	110/11	10 MVA
17.	Veersigamani	110/33-11	116 MVA
18.	Tenkasi	110/11	20 MVA
19.	Senkottai	110/11	20 MVA
20.	Surandai	110/33-11	45 MVA
21.	V.K.Puram	110/33-11	26 MVA
22.	Kadayam	110/11	10 MVA
23.	Mellakallur	110/11	40 MVA
24.	Veeravanallur	110/11	20 MVA
25.	Thisayanvillai	33/11	16 MVA
26.	Kottaikarunkulam	110/33-11	83 MVA
27.	Panakudi	110/11	48 MVA
28.	Valliyoor	110/11	20 MVA
29.	Kalakkad	110/11	20 MVA
30.	Koondankulam	110/33-11	95 MVA
31.	Keelapavoor	110/33-11	95 MVA
32.	Reddiarpatti	33/11	10 MVA
33.	Malayankulam	110/11	10 MVA
34.	O'Thulukkapatti	110/11	10 MVA
35.	Viswanathaperi	110/11	20 MVA
36.	Melapalyam	110/11	26MVA
37.	Exhibition Ground	33/11	16 MVA
38.	Karisalpatty	110/11	10 MVA
39.	Manur	110/33-11	60 MVA
40.	Thiyagarajanagar	33/11	16 MVA
41.	Karivalamvanthanallur	110/11	10 MVA
42.	Atchamputhur	110/11	16 MVA
43.	Seethaparpanallur	110/11	10 MVA
44.	Ambasamudram	110/11	20 MVA
45.	Navalady	110/11	10 MVA
46.	Naduvakuruchi	33/11	8 MVA
47.	Nanguneri	110/11	10 MVA
48.	New Bus stand	33/11	8 MVA
49.	Thachanallur	33/11	8 MVA
50.	Mangamal Salai	33/11	8 MVA
51.	Samathanapuram	33/11	8 MVA
52.	Nakkakamuthampatti	33/11	8 MVA
53.	Sanganankulam	110/33-11	24 MVA

Source: S.E, TNEB Tirunelveli.

10.8. Rural Electrification

Year: 2016-2017

Electrified during the year				Electrified up to the year			
Towns	Village	Hamlet	Agricultural Pump set	Town	Village	Hamlet	Agricultural Pump set
(1)	(2)	(3)	(4)	(5)	(6)	(7)	(8)
-	-	-	119	45	425	1727	83625

Source: S.E, TNEB Tirunelveli Rural Electricity Office.



10.9. Name and Address of Fault Report Offices

Year: 2016-2017

Sl. No.	Name of the Stations/Sub Stations	No. fault reported
1.	Palayamkottai 110 KV SS	58
2.	Palayapettai 110 KV SS	10
3.	Kokkirakulam 33KV SS	3
4.	Karanthaneri 110 KV SS	22
5.	Moolakaraipatty33KV SS	21
6.	Alankulam 110 KV SS	12
7.	Vannikonenthal 110 KV SS	10
8.	Uthumalai 110 KV SS	5
9.	Thalayuthu 110 KV SS	30
10.	Gangaigondan 110 KV SS	46
11.	Sankarankoil 110 KV SS	3
12.	Perumalpatty 110 KV SS	8
13.	Kalingapatty 110 KV SS	3
14.	Kadayanallur 110 KV SS	6
15.	Puliyankudi 110 KV SS	2
16.	Naranapuram 110 KV SS	6
17.	Veersigamani 110 KV SS	7
18.	Tenkasi 110 KV SS	3
19.	Senkottai 110 KV SS	3
20.	Surandai 110 KV SS	12
21.	V.K.Puram 110 KV SS	33
22.	Kadayam 110 KV SS	28
23.	Melakallur 110 KV SS	34
24.	Veeravanallur 110 KV SS	16
25.	Thisayanvillai 33KV SS	18
26.	Kottaikarunkulam 110 KV SS	33
27.	Panakudi 110 KV SS	5
28.	Valliyoor 110 KV SS	12
29.	Kalakkad 110 KV SS	24
30.	Koondankulam 110 KV SS	33
31.	Keelapavoor 110 KV SS	3
32.	Reddiarpatti 33KV SS	5
33.	Malayankulam 110 KV SS	4
34.	O ⁷ Thulukkapatti 110 KV SS	23
35.	Viswanathaperi 110 KV SS	4
36.	Melapalyam 33KV SS	1
37.	Exhibition Ground 33KV SS	1
38.	Karisalpatty110 KV SS	1
39.	Manur 110 KV SS	8
40.	Thiyagarajanagar 33KV SS	1
41.	Karivalamvanthnallur 110 KV SS	1
42.	Achamputhur 110 KV SS	5
43.	Seetharpanallur 110 KV SS	5
44.	Ambasamuthiram 110 KV SS	6
45.	Nava Lady 110 KV SS	11
46.	Naduvakurichy 33 KV SS	2
47.	Nanguneri 110/11 KV SS	1
48.	New Bus Stand 33/11 KV SS	1
49.	Thachanallur 33/11 KV SS	3
50.	Mangammal Salai 33/11 KV SS	3
51.	Samathanapuram 33/11 KV SS	2
52.	Nakkakamuthampatti 33 KV SS	1
53.	Sanganankulam 110 KV SS	1

Source: S.E, TNEB Tirunelveli

EDUCATION

General, Professional and Special Education



11. EDUCATION

11.1. Universities, Students and Teachers and Courses Offered

Year: 2016-2017

Sl. No	Name of the University	Students			Teachers
		Boys	Girls	Total	
(1)	(2)	(3)	(4)	(5)	(6)
1.	Mononmaniam Sundaranar University	345	967	1312	130
2.	Anna University (Branch), Tirunelveli	231	330	561	37

Source: Registrar Mononmaniam Sundaranar University & Anna University.

11.2. Colleges for General Education, Students and Teachers

Year: 2016-2017

Sl. No.	Type of Institution	No. of Institution	Students			Teachers
			Boys	Girls	Total	
(1)	(2)	(3)	(4)	(5)	(6)	(7)
1.	Government Colleges	2	1686	10668	12354	326*
2.	Aided Colleges	11	6443	11940	18383	795
3.	Self Financed Colleges	10	1986	5736	7722	412
Total		23	10115	28344	38459	1533

Source: Joint Director of Collegiate Education, Regional Office Tirunelveli.

* Due to shifting system of education the enrolment of teacher and student have increased in the academic year.

11.3. College for Professional Education, Students and Teachers

Year: 2016-2017

Sl. No.	Type of the Institutions	No. of Institutions	Students			Teachers
			Boys	Girls	Total	
(1)	(2)	(3)	(4)	(5)	(6)	(7)
1.	Government Medical College	1	102	104	206	248
	GMC-Diploma Course		37	275	312	
2.	S.A.Raja Dental College	1	185	402	587	103
3.	Antartica College of Pharmacy	1	49	65	114	8
4.	S.A.Raja College of Pharmacy	1	162	148	310	17
5.	Sri Ram Nallamani Yadav College of Pharmacy	1	91	62	143	18
6.	I) Government College of Engineering	1	1045	938	1983	52
	ii) Private College of Engineering	17	13338	6878	20216	2259
7.	Government Siddha Medial College	1	157	562	719	44
8.	Polytechnic College (Private and Govt)	23	16504	1464	17968	1272
9.	Devendra College of Physiotherapy (Private)	1	70	75	145	5

Source: Respective Educational Institution.

11.4. Colleges for Special Education, Students and Teachers

Year: 2016-2017

Sl. No.	Type of Institutions		No. of Institutions	Students			Teachers
				Boys	Girls	Total	
(1)	(2)		(3)	(4)	(5)	(6)	(7)
1.	College of Education	Aided	2	37	358	395	32
		Self Finance	28	564	2707	3271	376

Source: Concerned Institutions.

11.5 Schools for General Education, Students and Teachers

Year: 2016-2017

Sl. No.	Type of the Institutions	No. of Institution	Students			Teachers
			Boys	Girls	Total	
(1)	(2)	(3)	(4)	(5)	(6)	(7)
1	Higher Secondary School	204	87498	104020	191518	6189
2	High School	136	15684	16731	32415	1381
3	Middle school	432	36489	36901	73390	3362
4	Primary school	1810	72319	72730	145049	7492
Matriculation Schools						
5	Middle School	20	2270	1644	3914	246
6	High School	41	7897	5750	13647	740
7	Higher Secondary School	108	57362	42733	100095	4455
CBSE & ICSE Schools						
8	Primary school	3	206	141	347	32
9	Middle School	10	1784	1298	3082	240
10	High School	8	1803	1347	3150	196
11	Higher Secondary School	10	4389	3448	7837	388

Source: DEO, Tirunelveli, Tenkasi, Cheranmahadevi, Add.C.E.O,SSA, & IMS.

11.6. Schools for Professional Education, Students and Teachers

Year: 2016-2017

Sl. No	Type of the Institution	No. of the Institutions	Students			Teachers
			Boys	Girl	Total	
(1)	(2)	(3)	(4)	(5)	(6)	(7)
1.	Industrial Training Institute (Govt)	6	970	67	1037	110
2.	Industrial Training Institute (Private)	25	1250	60	1310	156

Source: R.J.D., of Training, Tirunelveli.

11.7. Schools for Special Education, Students and Teachers

Year: 2016-2017

Sl. No.	Type of the Institution	No. of the Institution	Students			Teachers
			Boys	Girls	Total	
(1)	(2)	(3)	(4)	(5)	(6)	(7)
1.	Teacher training Institution	22	36	1132	1168	90

Source: The Principal DIET, Tirunelveli.

11.8. Institutions for other Professional Education, Students and Teachers

Year: 2016-2017

Sl. No.	Type of the Institution	No. of Institutions	Students			Teachers
			Boys	Girls	Total	
(1)	(2)	(3)	(4)	(5)	(6)	(7)
1.	Government Law College	1	721	557	1278	7

*Source: Principal, Govt. Law College Tirunelveli.***11.9. School for Music Education, Students and Teachers**

Year: 2016-2017

Sl. No.	Type of Institutions	No. of Institutions	Students			Teachers
			Boys	Girls	Total	
(1)	(2)	(3)	(4)	(5)	(6)	(7)
1.	District Govt Music School Tirunelveli	1	23	10	33	5

*District Govt Music School Tirunelveli***11.10. School for Other Education, Students and Teachers**

Year: 2016-2017

Sl. No.	Type of Institutions	Students			Teachers
		Boys	Girls	Total	
(1)	(2)	(3)	(4)	(5)	(6)
1.	Florence Swainson Hr.Sec School for the Deaf, Palayamkottai	274	213	487	56
2.	Higher Secondary School for the Blind	114	59	173	29

Florence Hr.Sec School for the Deaf and Blind, Palayamkottai

11.11. Computer Training Centres

Year: 2016-2017

Sl. No.	Name of the Block/Municipalities	No. of Computer Training Centres
1.		NA

11.12. Hostels and Inmates by Community

Year: 2016-2017

Name of Caste	No. of Hostels			No. of Inmates		
	Boys	Girls	Total	Boys	Girls	Total
S.C/ST	43	29	72	2619	2961	5580
M.B.C	4	--	4	117	274	391
D.N.C	10	3	13	352	290	642
Minorities	--	2	2	0	24	24
B.C	20	13	33	446	632	1078

Source: DADWO, & Backward class Officer, Tirunelveli.

11.13. Scholarships to Students by Backward Class

Year: 2016-2017*

Denotified Communities/Most Backward Classes		Backward Classes	
No of Beneficiaries	Amount (Rs.)	No. of Beneficiaries	Amount (Rs.)
(3)	(4)	(5)	(6)
6109	1639225	12820	40523178

** Last year: 2015-16*

Source: District Backward Class Officer, Tirunelveli.

11.14. Scholarships to Students by SC/ST
Year: 2016 - 2017

List of Scholarship	No. of Beneficiaries	Amount (Rs)
Un-cleaned Occupation Scheme	7293	1,34,92,050
Higher Education Special Scholarship	1862	1,44,94,500
Application and Registration Fees	2710	6,80,623
Spl.Fee Reimbursement	2305	2,99,668
Goi Pre Matric Scholarship For SC for IX & X	-	-
Goi Pre Matric Scholarship for ST for IX & X	--	--
CM Merit Award	114	3,42,000
Legal Service Entertainment for Scholarship	--	--
State Prematric Scholarship for English Medium VI to XII , Tuition Fees Only	--	--
AA Schools Scholarship and Stipends	--	--
Girl Incentive Scholarship for III to VIII	19173	1,83,15,500
Online Received		
Scholarship	No. of Beneficiaries	Amount (Rs)
College Scheduled Caste/Scheduled Tribe	16,490	10,33,49,513
School for XI & XII	17,259	4,21,03,445

Source: DADWO, Tirunelveli

12. FISHERIES
12.1. Fisheries Development
Year: 2016-2017

1. Area:

a.	Total Coastal Line of the District	49.5 Km
b.	(i) Total Inland Fresh Water spread Area (ii) Estuaries and Brackish Water Area	54,652 ha Nil
c.	Marine Fishing Villages	7

2. Fish Production:

Item	Quantity (Tonne)		Values In Rs
	Inland	Stock	
Unstock		11.72	6,19,215
Marine			147,16,00,000

3. Inland:

Sl. No	Fisheries Development Freezing Plants		
1.	Ice plants, Cold storages and walk in coolers	Ice Plant - 3 Cold Storage - Nil	
	Sea food manufacturing	1 (private)	
	Units in private sector		
2.	Fisheries Training centre	Marine	1
		Inland	--
3.	Fishing Vessels	1051	
4.	Active Marine Fishermen	6500	

4. Export:

Fish and Fish Products Export	
Quantity (Tonne)	NA
Value(Rs.inlakhs)	NA



FISHERIES

12.2. Estimated Marine Fish Production / Inland Fish Production
Year: 2016-2017

Sl. No.	Block/Municipalities	Quantity (Tonne)		Value Rs.
1.	Inland Fishing	Stocked	95.69	1,11,65,164
		Unstocked	11.72	6,19,215
2.	Marine Fishing	7358		147,16,00,000

Source: District Inland & Marine Fisheries Department, Tirunelveli & Radhapuram.

12.3. No. of Families Engaged in Fishing
Year: 2016-2017

Sl. No.	Name of the Block)	No. of Families engaged
1.	Inland Fishing	606
2.	Marine Fishing	6500

Source: District Inland & Marine Fisheries Department, Tirunelveli & Radhapuram.



13. HANDLOOM

13.1. No. of Focal Centres and Location Details

Year: 2016-2017

Sl. No.	No of Focal Center	Name/Location of the Focal Centres
1.	5	Kallidaikurichi
2.		Valliyoor
3.		Veeravanallur
4.		Sankarankovil
5.		Puliangudi

Source: Asst. Director of Handlooms and Textiles, Tirunelveli.

13.2. No. of Societies & Variety wise Production

Year: 2016-2017

No. of Societies	Cotton		Silk		Mixture of Art silk and Cotton	
	Length in Meter	Value in Lakhs	Length in Meter	Value Rs. In '000'	Length in Meter	Value Rs. In '000'
28	221102	75.00	271380	226.17	2430808	754.75

Source: Asst Director of Handlooms and Textiles, Tirunelveli.

13.3. No. of Powerlooms & Employees Working

Year: 2016-2017

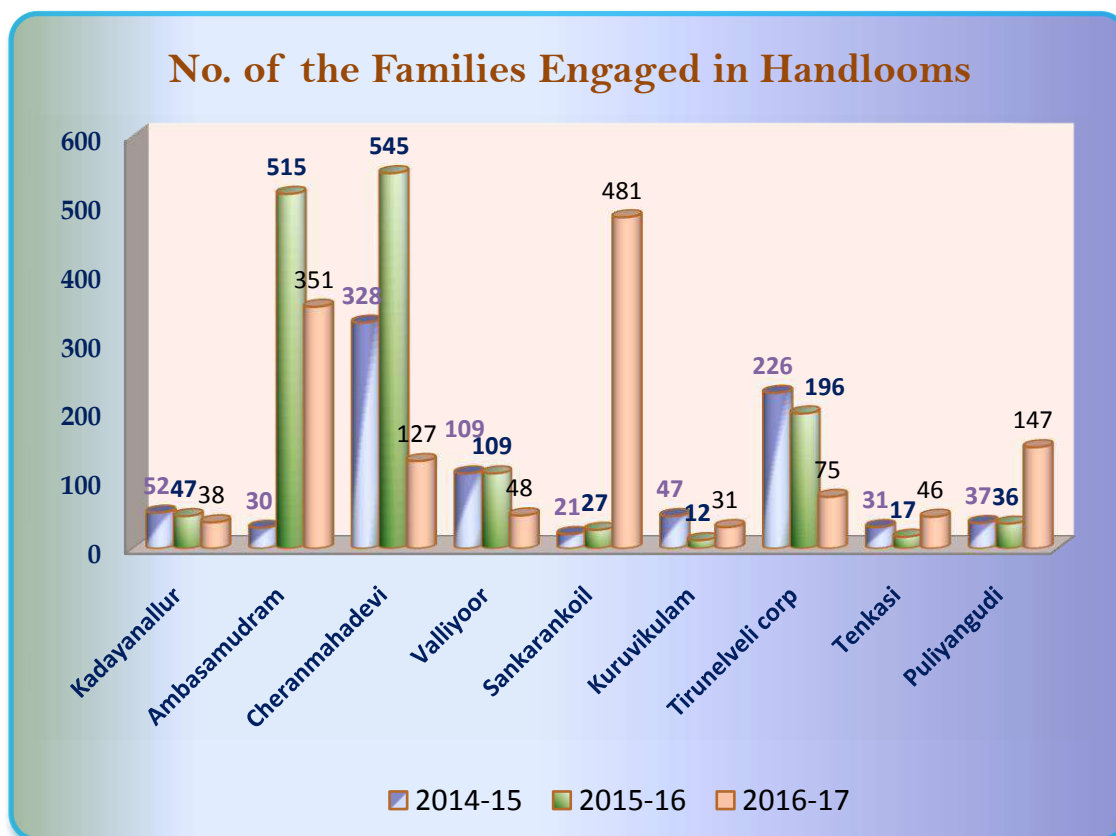
S. No. (1)	Name of Focal Center (2)	No. of Powerlooms (3)	No. of Employees working (4)
1.	Sankarankovil	NA	NA
2.	Tirunelveli Corporation	NA	NA
3.	Puliyangudi	NA	NA

Source: Asst. Director of Handloom and Textiles Tirunelveli.6.

13.4. No. of Families Engaged
Year: 2016-2017

Sl. No.	Name of the Block/Municipalities	No. of the families engaged in	
		Handlooms	Powerlooms
1.	Kadayanallur	38	0
2.	Ambasamudram	351	0
3.	Cheranmahadevi	127	0
4.	Valliyoor	48	0
5.	Sankarankoil	481	780
6.	Kuruvikulam	31	0
7.	Tirunelveli corp	75	30
8.	Tenkasi	46	0
9.	Puliyangudi	147	249
	Total	1344	1059

Source: Asst. Director of Handlooms and Textiles, Tirunelveli.

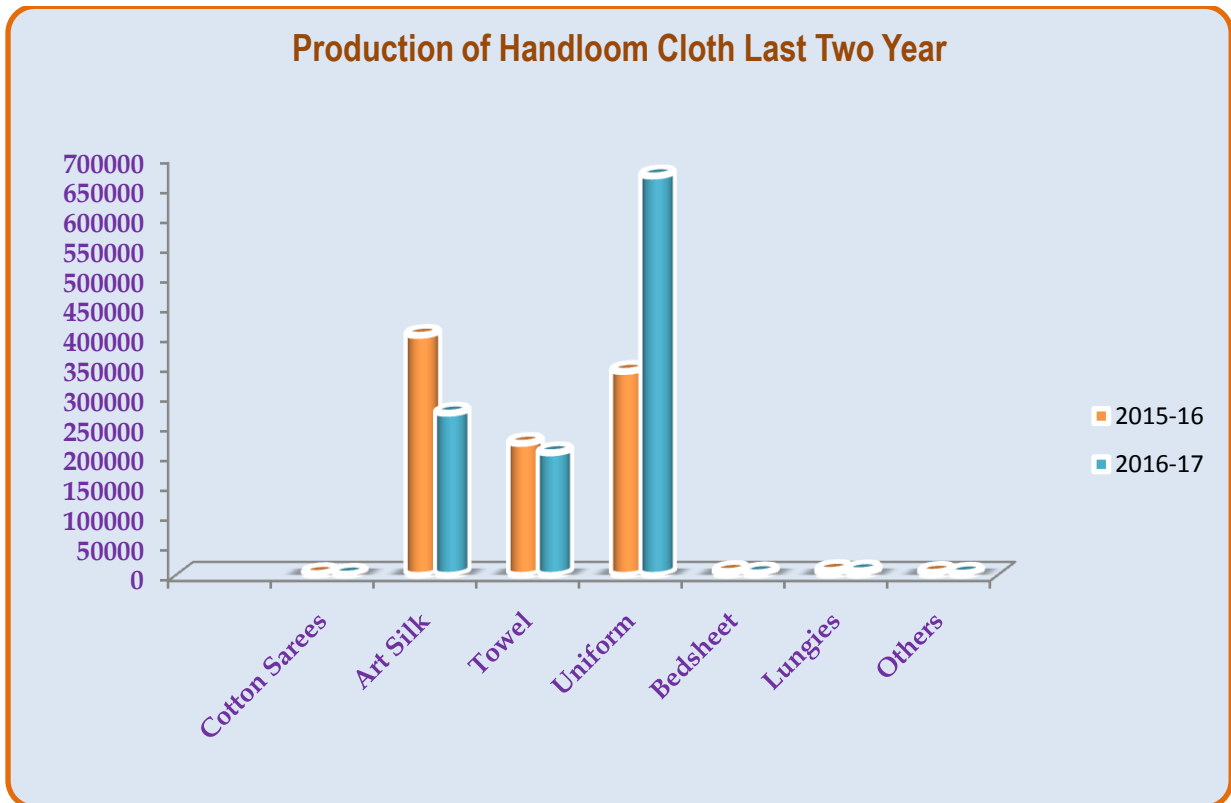


13.5. Production of Handloom Cloth

Year: 2016-2017

Sl. No.	Variety of Cloth	Production 2016-17		Production 2015-16	
		(Metres)	(Rs. In Lakhs)	(Metres)	(Rs. In Lakhs)
1.	Free Distribution	1762011	573.41	1421809	467.02
2.	Cotton Sarees	1636	0.73	2645	1.03
3.	Art Silk	271380	226.17	401771	326.81
4.	Towel	204974	63.86	220839	70.36
5.	Uniform	668797	181.34	341273	87.36
6.	Bedsheet	3862	3.17	6078	5.08
7.	Lungies	7236	5.69	7832	5.15
8.	Others	3394	1.55	4702	2.79

Source: Asst. Director of Handlooms and Textiles, Tirunelveli.



14. HANDICRAFTS
14.1. Name and Address of Handicrafts
Year: 2016-2017

S.No	Name of the Block/s	Name & Address of the Handicraft	Quantity Produced	Value of Products / item (in Rs.)
1.	Ambasamudram	Wooden Lacquer ware	1800	Rs.50/- to Rs.10000/-
2.	Cheranmahadevi	Pottery, Terracotta	2500	Rs.25/- to Rs.8000/-
3.	Palayamkottai	Palm Leaf	300	Rs.25/- to Rs.500/-
4.	Shencottai	Cane & Bamboo	250	Rs.200/- to Rs.5000
5.	Tenkasi-Thenpothai	Artistic, Pottery, Terracotta	2450	Rs.50/- to Rs.5000/-
6.	Kalakad	Natural fiber	1850	Rs.25/- to Rs.800/-
7.	Sankarankovil	Hand embroidery	500	Rs.50/- to Rs.1200/-
8.	Tirunelveli Town	Wood Carving	380	Rs.1000/- to Rs.10000/-
		Hand embroidery	500	Rs.50/- to Rs.3800/-
		Fur Dolls	350	Rs.50/- to Rs.1000/-
9.	Vadakkankulam	Hand Embroidery	200	Rs.50/- to Rs.2000/-
		Fur Dolls	150	Rs.50/- to Rs.1200/-
10.	Vagaikulam/Mannarkovil	Brass Ware	1200	Rs.500/- to Rs.20000/-
11.	Pathamadai/Veeravanallur	Natural fiber / Hand Embroidery	200	Rs.50/- to Rs.5000/-
12.	Kalladakurichi/Karakurichi	Pottery	425	Rs.50/- to Rs.5000/-
13.	Pavanasam	Wood Carving / Stone Carving	550	Rs.1000/- to Rs.8500/-
14.	Kuniyoor/Karakurichi	Pottery / Terracotta	2500	Rs.25/- to Rs.8000/-
15.	Vagaikulam/Mannarkovil	Brass Ware	1500	Rs.500/- to Rs.15000
16.	Valliyoor , Pettai	Beads Jewellery	4500	Rs.30/- to Rs.1000/-

Source: A.D Handicraf, Nagerkovil.

14.2. Articles Available in Handicrafts

Year: 2016-2017

S No.	Name of Craft/s	Articles available in the Handicrafts
1.	Poompuhar Brass & Metal Centre, Vagaikulam, Mannarkoil	Temple requisites, Utility items, Utensils etc
2.	Natural Fibre / Embroidery , Pathamadai, Veeravanallur	Mats, Bags, Lamp Shades, Flower vase, Pen Stand, Pouches, Utility Bags, Table Coasters, Folders, Frocks, Cushion Covers ,
3.	Lacquerware, Ambasamudram	Toys, Figures of Animals, Birds, Bangles, Lamp Shades, etc..
4.	Cane & Bamboo, Shenkottai	Baskets, Lamp Shade, Furniture, Flower vase, Curtains And Other Utility Items.
5.	Artistic Pottery/ Terracota, Thenpothai,	Pottery Items
6.	Pottery, Kallidaikurichi, Karakurichi	Pottery Items
7.	Embroidery / Fur dolls, Vadakkankulam	Dolls, Embroidery Items.
8.	Natural Fibre, Kalakkad	Mats, bags, Lamp Shades, Flower vase, Pen Stand, Pouches, utility bags, table coasters, folders, frocks, Cushion Covers, etc..
9.	Wood Carving/ Hand Embroidery, Tirunelveli Town	Statues, Door Carving , Table Cloth, TV Cover, Sofa Cover, Dress Materials , etc.,
10.	Wood Carving/ Stone carving, Pavanasam	Statues, Door Carving, etc.,
11.	Hand embroidery, Sankarankoil	Mats, Bags, Lamp Shades, Flower vase, Pen Stand, Pouches, Utility Bags, Table Coasters, Folders, Frocks, Cushion Covers,

Source: A.D Handicrafts.

14.3. Value of Articles Produced

Year 2016-2017*

Sl. No.	Name of the Handicrafts	Value of the articles Produced In Rs.	Inter unit Transfer	Value of the articles sold in Rs in Rs.
1.	Brass Malabar Lamps	766850	735160	22784
2.	Brass Bells	378750	264200	-
3.	Brass Ornamental Lamps	1233125	1301430	31827
4.	Brass Iron Boxes	504000	514770	-
5.	Brass Lamps	500075	594095	-
Total		3382800	3409655	54611

**2015-16 , Source: Poompuhar Brass & Bell Metal Centre, Vagaikulam.*

14.4. No. of Families Engaged In Handicrafts
Year 2016-2017

Sl. No.	Name of the Handicrafts	No. of Handicrafts Articles Produced	Estimated No. of artisans	Estimated Production Capacity(in Rs.)
1	Brass & Metal	2500	600	14.50 Crores
	Natural Fibre	2750	1850	
	Lacquer Ware	1500	275	
	Cane & Bamboo	200	100	
	Artistic Pottery / Terracotta	8000	1500	
	Fur Dolls	500	225	
	Wood Carving	2500	700	
	Beads Jewellery	250	300	

Source: A.D Handicraft Nagercoil.





HEALTH & FAMILY WELFARE

15. HEALTH & FAMILY WELFARE
15.1. Hospitals, Dispensaries Bed Strength, Doctors and Nurses
Year: 2016-2017

Classification	Modern Medicine	Indian Medicine					Total	Grand Total
		Ayurvedic	Siddha	Unani	Ayurvedic Siddha Unani combined	Total		
Hospital	17		1	1		2	19	
P.H.C	93	2	35	1	0	38	131	
H.S.C	379	0	0	0	0	0	379	
Other Medical Inst.	10	0	0	0	0	0	10	
Bed strength	2184	0	425	0	0	425	2609	
No.of Doctors	467	0	129	3	0	132	599	
No. of Nurses	804	0	24	0	0	24	828	

Source: J.D.Health, Tenkasi, D.D.Health, Tirunelveli & S.Koil, TVMCH, Sidda College Hospital.

15.2. No. of Allied Pathological Units Available
Year: 2016-2017

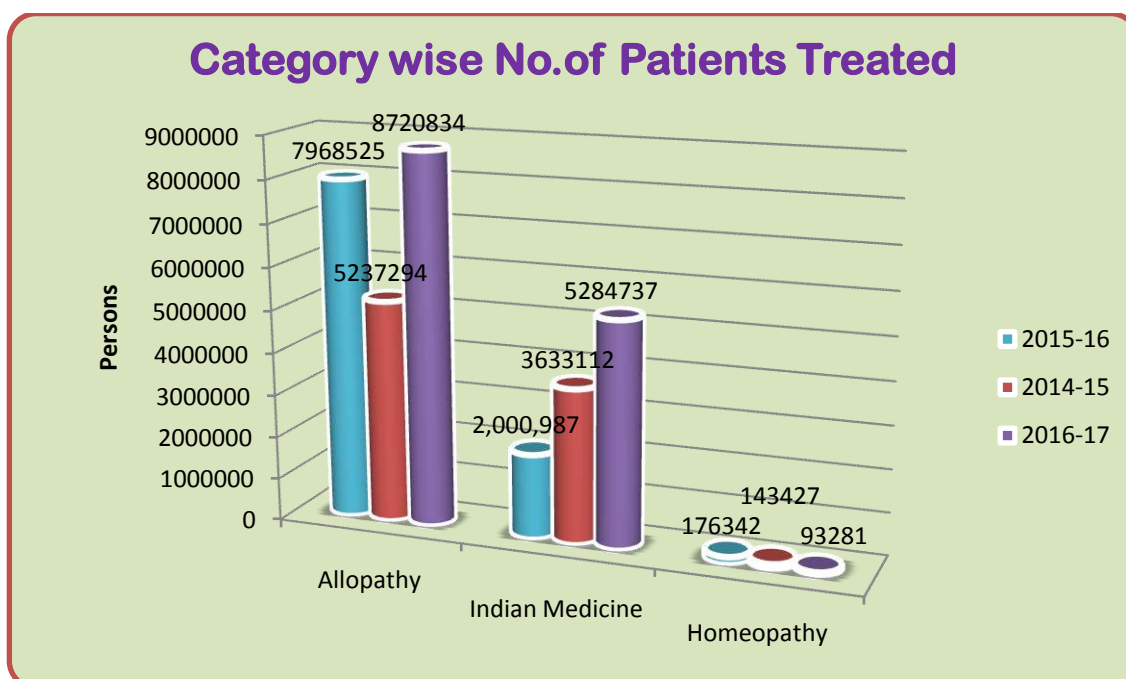
Sl. No.	Name of the Block/ Municipality	No. of Pathological Units
1.	Tenkasi	1
2.	Sankarankoil	--
3.	Ambasamudram	--
4.	Shenkottai	--
5.	Namguneri	--
6.	Radhapuram	--
7.	Sivagiri	--
8.	Kadayanallur	--
9.	Cheranmadevi	--
10.	Melapalayam	--
11.	Puliyankudi	--
	Total	1

Source: Joint Director of Health Tenkasi.

15.3. Disease/ Category wise Patients Treated
Year: 2016-2017

Sl. No.	Name of the Disease/Category wise	No. of patients treated
1.	Allopathy	87,20,834
2.	Indian Medicine	52,84,737
3.	Homeopathy	93281

Source: TVMCH, Siddha College Hospital, J.D.Health,Tenkasi,D.D.Health,Tirunelveli &S.Koil.



15.4. Distribution of Medical Personnel
Year: 2016-2017

No. of Doctors	No. of Nurse	No. of Technical persons	Others
599	828	769	365

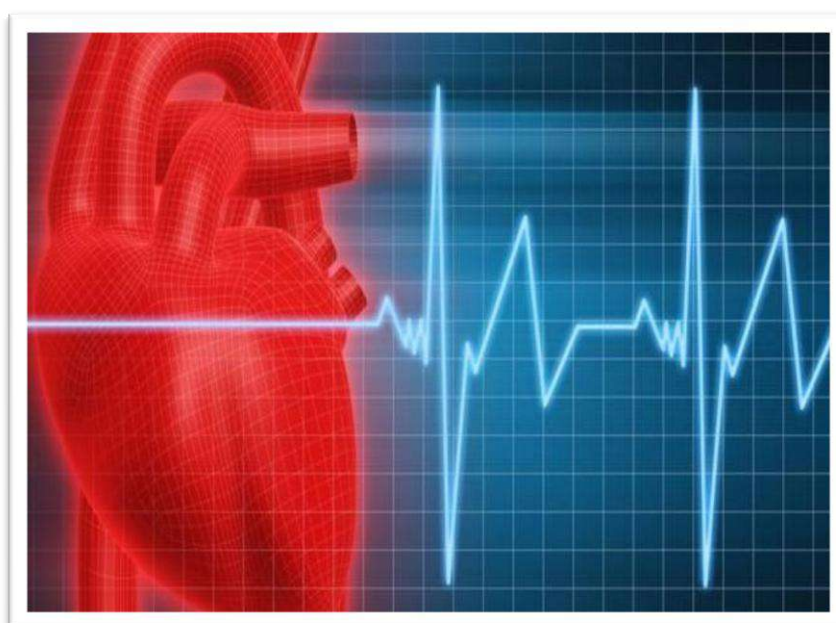
Source: TVMCH, Siddha College Hospital, J.D.Health,Tenkasi,D.D.Health,Tirunelveli & S.Koil.

15.5. Progress of Family Welfare Programs

Year: 2016-2017

Sl. No.	Name of the District	Sterilization		IUD		Users of conventional contraceptives		Users of oral pills	
		Target	Achievement	Target	Achievement	Target	Achievement	Target	Achievement
(1)	(2)	(3)	(4)	(5)	(6)	(7)	(8)	(9)	(10)
1	Tirunelveli	17500	12185	13500	12044	6000	1799	1600	1492

Source: D.D of Medical & Rural, Health Services & Family Welfare, Tirunelveli.



16. HOUSING
16.1. Plan Sanctioned, Building Completed
(Location having 10000 population and above)
Year: 2016-2017

Sl.No.	Name of the Town Panchayat /Municipalities/Corporations	Room Unit Size	Private Sector
NIL			

Source: Tirunelveli Housing Board.

16.2. Plans Sanctioned, Building Completed
Under Public Sector
Year: 2016-2017

Sl. No.	Name of the Panchayat Union	Room Unit size	Private Sector
NIL			

Source: Tirunelveli Housing Board.

16.3. Amount Invested in Housing and Building Activity
under Public Sector
Year: 2016-2017

Residential Rs.in '000'	Percentage to total	Non-Residential Rs.in '000'	Percentage to total	Total Rs.in '000'
NIL				

Source: Tirunelveli Housing Board.

16.4. Construction Activity of Tamil Nadu Housing Board
Year: 2016-2017

Sl. No.	Name of the Scheme	Number
1.	Low Income Group Housing Schemes Flats	12
2.	Middle Income Group Housing Schemes	19
3.	Slum Improvements/Clearance Tenements	-
4.	Tamil Nadu Government Rental Housing Flats	-
5.	Flats	-
6.	Subsidized Industrial Housing Tenements	-
7.	Fire Proof Tenements	-
8.	Special Low Cost Housing Scheme (EWS)	-
9.	Police	-
10.	Specify any other High Income Group	2

Source: Tirunelveli Housing Board.

16.5. Construction Activity of Tamil Nadu Slum Clearance Board
Year: 2016-2017

Sl. No.	Item	Achievement
1.	Number of Tenements sanctioned for construction	Nil
2.	Number of Tenements constructed	Nil
3.	Amount sanctioned (Rs.in lakhs)	Nil
4.	Amount spent (Rs.in lakhs)	Nil
5.	Number of tenements occupied	Nil
6.	Rent received (Rs.in lakhs)	Nil

Source: Slum Clearance Board.

16.6. Index Numbers of Buildings Cost in Tirunelveli Centre (1990-2000=100)
Year: 2016-2017

Sl.No.	District Urban Centres	Building materials Cost	Labour cost	Other Charges	Building Index Cost
1.	Palayamkottai	306.22	527.10	369.94	382.67

Source: Department of Economics & Statistics, Chennai.

16.7. Labour Charges of Construction Workers
Year: 2016-2017

Charges of Male Construction Workers	Charges of Female Construction Workers
485	345

Source: D.D. Statistics, Tirunelveli (Unskilled Mazdoor – 30.09.2016, Building Statistics Report).

17. INDUSTRIES
17.1. Results of Annual Survey of Industries
Year: 2016-2017

Characteristic (1)	Units (2)	Results for all Industries (3)
Not Available		

Source: Directorate of Economics and Statistics, Chennai-6.

**17.2. Estimates of Output and Value Added by
Manufacture Based on Annual Survey of Industries**
Year: 2016-2017

Industry Group (1)	Description of the Industry (2)	All Employees (3)	Value of output Rs. In lakhs (4)	Value added (5)
Not Available				

Source: Directorate of Economics and Statistics, Chennai-6.

17.3. Industrial Production
Year: 2016-2017

Sl. No. (1)	Name of the Product (2)	Unit of quantity (3)	Production (4)
Not Available			

Source: Directorate of Economics and Statistics, Chennai-6.

17.4. Production and Value of Major Minerals
Year: 2016-2017

Name of the District (1)	Name of the Mineral (2)	Quality (Tonne) (3)	Value (Rs. in 000') (4)
Tirunelveli	Limestone	473080	NA
	Garnet Raw sand	Not functioning	

Source: Assistant Director of Mines, Tirunelveli.

17.5. Small Scale Industries

Year: 2016-2017

Sl. No	Classification	Details of Classification	Issued Acknowledgement during 16-17
1.	micro	Manufacturing of Food products and beverages	961
2.	micro	Manufacturing of textiles	410
3.	micro	Manufacturing of Wearing Apparel, Dressing and Dyeing of fur	98
4.	micro	Turning and dressing of leather, manufacturing of Luggage, hand bags, Saddlers, Harness and Footwear	13
5.	micro	Mfg.of wood, products of wood, cork, articles of straw And plating materials, except furniture	185
6.	micro	Mfg.of paper and paper products	43
7.	micro	Publishing, printing and reproduction of recorded media	8
8.	micro	Mfg. Of Chemicals and Chemical products	66
9.	micro	Mfg. Of Rubber and plastic products	86
10.	micro	Mfg. Of Other non-metallic mineral products	192
11.	micro	Mfg. Of Basic metals	71
12.	micro	Mfg. Of Fabricated metal products except machinery And equipments	157
13.	micro	Mfg. Of Machinery and equipment N.E.C.	115
14.	micro	Mfg. Of Office, Accounting and Computing machinery	--
15.	micro	Mfg. Of Radio, Television, Communication equipment And apparatus	--
16.	micro	Mfg. Of Medical, Precision and Optical instruments, Watches and clocks	4
17.	Small	Mfg. Of Other Transport equipments	2
18.	micro	Mfg. Of Furniture, mfg.,	38
19.	micro	Recycling	--
20.	micro	Construction	118
21.	micro	Maintenance and repair of motor vehicles and motor	1282
22.	micro	Hole sale of trade and commission trader	302
23.	micro	Maintenance and repairing of personal and household Goods	500
24.	micro	Hotel and restaurants	239
25.	micro	Financial inter mediation , except insurance and pension funding	83
26.	micro	Activities auxillary to financial inter mediation	--
27.	Small	Real Estate activities	33
28.	micro	Renting of transport equipments, other machinery and Equipments	106
29.	micro	Computer and Related activities	302
30.	micro	Other business activities	19
31.	micro	Other service activities	221
		Total	5654

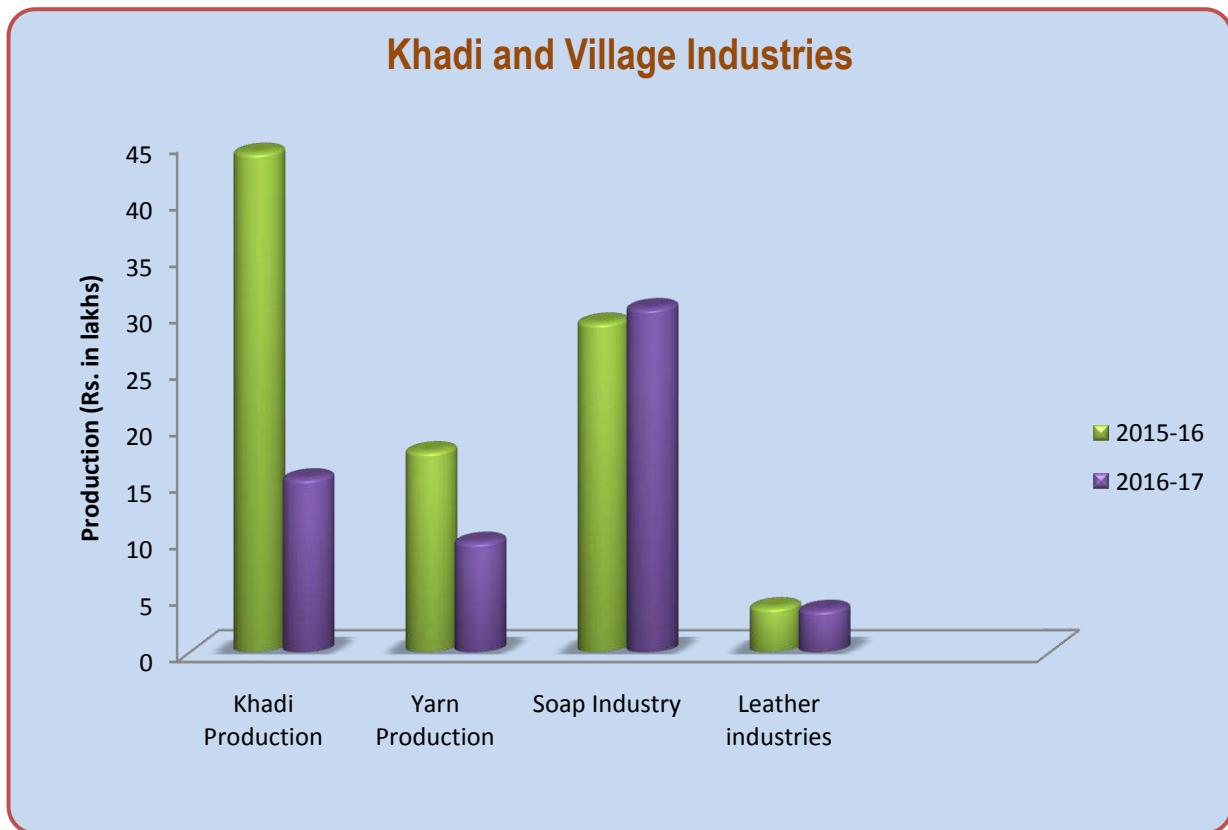
Source: District Industries and Commerce Office.

17.6. Khadi and Village Industries

Year: 2016-2017

Sl. No.	Industry	Production (Rs. in lakhs) 2016-17	Production (Rs. in lakhs) 2015-16	Sales (Rs. in lakhs)	Employment to (No. of persons)	Earnings (Rs. in lakhs)
(1)	(2)	(3)	(4)	(5)	(6)	(7)
1.	Khadi Production	15.36	44.14	57.19	12	3.00
2.	Yarn Production	9.75	17.76		41	3.30
3.	Soap Industry	30.40	29.13	33.44	10	3.04
4.	Bee-Keeping Industries	--	--		--	--
5.	Pottery industries	--	--		--	--
6.	Leather industries	3.74	3.98	4.11	3	0.37
7.	Industrial Cooperative	--	--		--	--

Source: District Khadi and Village Industries, Tirunelveli



17.7. No. of Printing Presses

Year: 2016-2017

Sl. No.	District	Number (issued Acknowledgement during 16-17)
1.	Tirunelveli	8

Source: District Industries and Commerce Office.

17.8. No. of Photocopy Xerox Centres

Year: 2016-2017

Sl. No.	Name of the Block / Municipality	No. of Xerox Centers
1.	Tirunelveli	1
2.	Palayamkottai	3
3.	Nanguneri	1
4.	Ambasamudram	2
5.	Cheranmahadevi	3
6.	Keelapavoor	2
7.	Shenkottai	1

Source: District Industries and Commerce Office.

18. FACTORIES

18.1. Registered and Working Factories

Year: 2016-2017

Sl. No.	Item	Numbers
1.	Factories on the Register at the beginning of the year	788
2.	Factories added during the year	30
3.	Factories removed during the year	24
4.	Factories on the register at the end of the year	795
5.	Number of working factories	760
6.	No. of Workers	27171

Source: Inspector of Factories, Tirunelveli -II.

18.2. Employment in Working Factories

Year: 2016-2017

Sl. No	Item	Factory code no	No of Unit
1.	Cotton Spinning ,cleaning and Baling	13111	57
2.	Mining & Quarrying of attractive materials	23999	10
3.	Manufacture of food and beverages	10791	35
4.	Manufacture of textiles	13111	18
5.	Manufacture of wearing apparel		
6.	Manufacture of wooden industrial goods	16299	7
7.	Manufacture of paper	17092	24
8.	Publishing and printing	17012	24
9.	Production of liquor gaseous fuel	19201	1
10.	Manufacture of matches, fire works,& surgical cotton &	24291	138
11.	Manufacture of plastic & tire products	22209	10
12.	Manufacture of non metallic mineral products	27509	3
13.	Manufacture of basic metal	25910	4
14.	Manufacture of fabricated of metal products	25290	1
15.	Manufacture of machinery equipments for agriculture	27509	5-
16.	Manufacture of electrical machinery	35101	4
17.	Manufacture of furniture fixtures, brooms & coir form	2309	19
18.	Generation and transmission of Electricity	27109	4
19.	Distribution of water	23929	2
20.	Maintenance and repair of heavy motor vehicles	45200	86
21.	Supporting and auxiliary transport activating	-	
22.	Others	-	360

Source: Tirunelveli Inspector of Factories.

18.3. Unions: Industrial Disputes by Strikes and Lockouts Gheraos

Year: 2016-2017

Sl. No. (1)	Items (2)	Numbers (3)
1.	Number of Registered Trade Unions	24
2.	Strike:	
	Number of Strikes	2
	Number of Workers Involved	6000 (approximate)
	Number of Mandays Lost	1,35,000 (approximate)
3.	Lockouts:	
	Number of Lockouts	Nil
	Number of workers involved	Nil
	Number of Mandays Lost	Nil
4.	Gheraos:	
	Number	Nil
	Workers involved	Nil
	Mandays Lost	Nil

Source: District Labour Office.

19. LOCAL BODIES
19.1. Municipal Bodies Area and Population by Grades
Year: 2016-2017

Sl. No	Classification of Municipal Bodies	Number	Area (Sq.Km.)	Population (In '000')
1.	Corporations	1	108.65	473.64
2.	Special Grade	-	-	-
3.	Selection Grade	-	-	-
4.	First Grade	3	90.75	218.19
5.	Second Grade	4	114.25	175.75
6.	Third Grade	-	-	-
7.	Township Committee	-	-	-

Source: Concerned Municipality & Population as per Census 2011.

19.2. Municipal Bodies

Sl. No.	Corporations/ Municipalities	Corporation	Grade of Municipal Councils					Township Committees	Total
			Special	Selection	First	Second	Third		
1.	Tirunelveli	1	-	-	-	-	-	-	1
2.	Sengottai	-	-	-	-	1	-	-	1
3.	Puliyankudi	-	-	-	-	1	-	-	1
4.	Kadaiyanallur	-	-	-	1	-	-	-	1
5.	Sankarankoil	-	-	-	1	-	-	-	1
6.	Tenkasi	-	-	-	1	-	-	-	1
7.	Ambasamudram	-	-	-	-	1	-	-	1
8.	Vickramasingapuram	-	-	-	-	1	-	-	1
Total		1	-	-	3	4	-	-	8

Source: RDMA, Tirunelveli.

19.3. Panchayat Unions, Village Panchayats / Town Panchayats
Year: 2016-2017

Development Districts	Panchayat Union	Village Panchayats	Town Panchayats
1	19	425	36

Source: Deputy Director of Statistics, Tirunelveli.

19.4. Revenue Divisions, Taluks, Firkas and Revenue Villages
Year: 2016-2017

Revenue Divisions	Revenue Taluks	Revenue Firkas	Revenue Villages
3	15	60	616

Source: Deputy Director of Statistics, Tirunelveli.

**19.5. Tax collected By Corporation / Municipality / Panchayat Union /
Town Panchayat / Village Panchayat**
Year: 2016-2017

(Rs. in lakhs)

Item	Corporation	Municipality	Town Panchayat	Village Panchayat
Tax collected in Rs. in lakhs	4303	1021.16	2172.86	865.120

Source: RDMA, A.D.(T.P.), A.D.(Panchayat).

19.6. Rural Development Activities

Year: 2016-2017

Sl. No	Name of the Scheme	No. of works Taken up		No. of works Completed		No. of works Pending	
		During the Year	AS Amount (Rs. in Lakhs)	During the Year	Expenditure incurred (Rs. in lakhs)	During the Year	Balance Amount (Rs. in Lakhs)
1	Green Housing Scheme	827	1488.60	0	0.00	827	1488.60
2	PMAY Additional – Special Project – Flood	1386	2356.20	1	374.86	1385	1981.34
3	PMAY (G)	5558	9448.60	0	0.00	5558	9448.60
4	Anganwadi Upgradation – Additional Room	35	245.00	0	0.00	35	245.00
5	Amma Park	10	200.00	0	0.00	10	200.00
6	Amma GYM	10	100.00	0	0.00	10	100.00
7	IHHL	42344	5081.09	13417	1610.30	28927	3470.79
8	MPLADS Development Scheme	186	1797.84	156	1535.69	30	262.15
9	MLACDS Development Scheme	321	1815.70	70	474.88	251	1340.82
10	MGNREGS	8639	--	19.42	26228.99	6697	--
11	PMGSY – X	3	369.81	0	0.00	3	369.81
12	SSS	15	993.56	0	0.00	15	993.56
13	THAI II	246	2640.62	0	0.00	246	2640.62
14	THAI II (Additional)	8	126.0	0	0.00	8	126.00
15	CSIDS	58	143.24	13	19.84	45	123.40
16	Koodankulam Neighbourhood Project –	5000	15000.00	57	2021.28	4943	12978.72
17	Nabard XXII	20	1960.74	0	0.00	20	1960.74
18	TNRRIS – STREAM –II – RENEWAL BT	16	863.94	0	53.80	16	810.14
19	TNRRIS – STREAM –II – STRENGTHENING	40	1550.15	5	447.65	35	1102.50
20	TNRRIS – STREAM –II – UPGRADATION	21	378.91	8	231.16	13	147.75
21	14 th Finance commission	174	427.70	20	43.01	154	384.69

Source: P.D., DRDA, Tirunelveli.

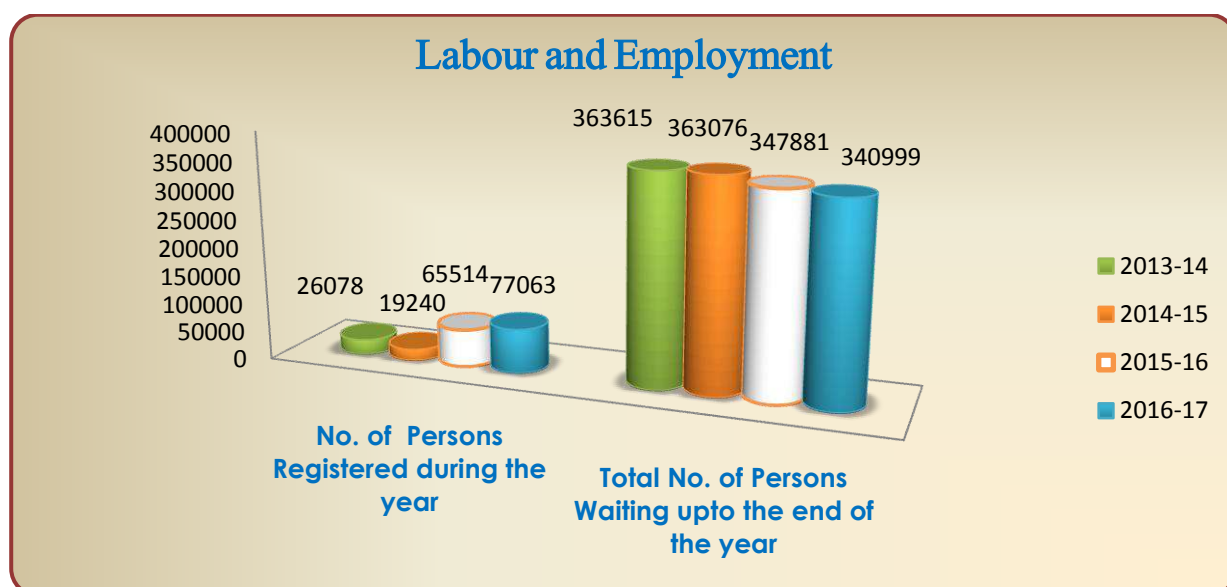
20. LABOUR AND EMPLOYMENT

20.1. No. of Persons Registered During the Year and Total No. of Persons Waiting Upto the End of the Year as per Live Register

Year: 2016-2017

Sl. No.	Year	No. of Persons registered during the year	Total No. of persons waiting upto the end of the year
1.	2016-17	77063	340999
2.	2015-16	65514	347881
3.	2014-15	19240	363076
4.	2013-14	26078	363615

Source: District Employment Exchange Tirunelveli.



20.2 No. of Placements During

Year: 2016-2017

Sl. No.	Type of Employment Exchanges	Placements during the year	Placements upto the year (Last 16 Years)
1	District Employment Office Tirunelveli	228	10066

Source: District Employment Exchange.

20.3. Employment under NREGS

Year: 2016-2017

No. of House Hold issued Job Cards	No. of House Hold Provided Employment	No. of Man days given (Rs. in lakhs)	No. of House Hold Completed 100 days	Wages distributed (Rs. in lakhs)
381248	213980	14276499	51644	26228.99

Source: P.O., DRDA, Tirunelveli.

LEGAL SERVICES



21. LEGAL SERVICES
21.1. Judicial Division and Original Jurisdiction
Year: 2016-2017

Sl. No.	Item	Number
(1)	(2)	(3)
1.	Principle District judge.	1
2.	a. Additional District judge Mahila Court	1
	b. 1.Additional District judge	1
	c. 11.Additional District judge	1
	d. Labour judge	1
	e. Additional Dist. Judges, Fast Track Court No 1 & 2	3
3.	District munisif cum judicial Magistrate	4
4.	Session Division	--
5.	Session judges	--
6.	Subordinate judges	9

Source: Principal District Court Tirunelveli.

21.2. Results of Civil and Revenue Cases in the Courts of Original Jurisdiction
Civil Suits Regular
Year: 2016-2017

Sl.No.	Item	Number
(1)	(2)	(3)
1.	Original Suits	5685
2.	Civil Appeals	438
3.	Civil Misc. Appeals	114
4.	Execution Petition	1625
5.	M.C.O.P	2634
6.	Criminal Appeals	108
7.	Criminal Revision Petition	16
8.	Session Cases	1478
9.	O.Ps.	1671
10.	L.A.Ops	19
11.	I.Ps (Insolvency Petitions)	48
12.	R.C.D.A(Rent Control Original Petitions)	163
13.	Small Cause Suits	1
14.	Civil Revision Petition	--
15.	Appeal Against Taxations Appeals	22

Source: Principal District Court Tirunelveli.

21.3. Nature of Free Legal Available and No. of Beneficiaries, No. of Cases Disposed of in Lok Adalat during the Year
Year: 2016-2017

Sl. No.	Nature of free legal available	No. of Beneficiaries	No. of cases disposed of in Lok Adalat
(1)	(2)	(3)	(4)
1.	M.C.O.P	1300	936
2.	Bank Suits	1600	1542
3.	H.M.O.Ps	22	11
4.	Civil Suits	600	270
5.	Compoundable I.P.C	72	72
6.	Maintenance	26	13
7.	Labour Case	118	59
8.	Taxation	0	0
9.	Cheque	40	20
Total		3778	2923

Source: Principal District Court Tirunelveli.

21.4. No. of Advocates Practicing in Courts
Year: 2016-2017

Sl. No.	Name of the Court	No. of Advocates Practicing
(1)	(2)	(3)
1.	Tirunelveli Courts	1491
2.	Ambasamudram Courts	210
3.	Tenkasi Courts	264
4.	Sankarankoil Courts	220
5.	Valliyoor Courts	250
6.	Nanguneri Courts	75
7.	Cheranmahadevi Courts	52
8.	Shenkottai Courts	70
9.	Sivagiri Courts	84
10.	Alangulam Court	64

Source: Principal District Court Tirunelveli.

22. LIBRARIES

22.1. Details of Members, Books available and Readers of the Head and Branch Libraries in the district

Year: 2016-2017

Place/Name of the Head/Branch	Members (in Nos.)	No. of Books available	Number of Readers
(1)	(2)	(3)	(4)
Tirunelveli District Central Library	41511	215862	65606
Branch Library	209120	2001909	2235304
Rural Library	49234	631999	926048

Source: District Library Officer, Tirunelveli.-2.

The above table indicating that the readers counting have been gradually decreasing in all types of library when compared with the previous year.

22.2. Number of Libraries housed in Government Building/Rental Building.

Year: 2016-2017

Libraries in Government Building (in Nos.)	Free Building	Libraries in Rental Building in (Nos.)
(1)	(2)	(3)
51	102	46

Source: District Library Officer, Tirunelveli.-2.

22.3. Number of Reading Rooms

Year: 2016-2017

Sl. No.	Type of Libraries	Number of Libraries	Number of Reading Room
(1)	(2)	(3)	(4)
1	Central library	1	1
2	Branch Library	102	102
3	Children Library	1	1
4	Library for Women's	1	1
5	Mobile Library	1	1
6	Rural Library	85	85
7	Part-time Library	9	9
	Total	200	200

Source: District Library Officer, Tirunelveli.-2.

23. MINING AND QUARRYING
23.1. Number of Mining and Quarrying units in the District
Year: 2016-2017

Sl. No.	Name of Taluk	Major Minerals		Minor Minerals			
		Lime Stone	Garnet	Rough Stone	Earth	Granite	Kankar
1	Tirunelveli	1	-	5	-	1	-
2	Palayamkottai	-	-	2	-	2	-
3	Sankarankoil	-	-	10	-	3	3
4	Ambasamudram	-	-	3	2	11	-
5	Nanguneri	-	-	2	-	7	-
6	Radhapuram	-	-	12	5	5	-
7	Tenkasi	-	-	4	1	-	-
8	Sengottai	-	-	2	-	-	-
9	Sivagiri	-	-	-	-	-	-
10	Veerakeralampudur	-	-	6	-	1	-
11	Alangulam	-	-	5	-	1	-
12	Thiruvengadam	-	-	-	-	1	-
13	Kadayanallur	-	-	2	1	-	-
14	Manur	-	-	19	-	-	-
15	Cheranmahadevi	-	-	5	1	-	-
Total		1	-	77	10	32	3

Source: Assistant Director of Mines, Tirunelveli.

23.2. Classification-wise Production
Year 2016-2017

Sl. No.	Name of the Minerals	Production (in tonnes/ Cub.M)	Production (in tonnes/ Cub.M)
(1)	(2)	(3)	(4)
1	Limstone	473080 Tonnes	665110 Tonnes
2	Garnet	0	0
3	Rough Stone	2825205 Cub.M	2402868 Cub.M
4	Gravel/Earth	358157 Cub.M	272604 Cub.M
5	Granite	58851.373 Cub.M	35651.108 Cub.M
6	Kankar	429 Cub.M	123 Cub.M

Source: Assistant Director of Mines, Tirunelveli.

When comparing with the previous year the production of all types of minerals have been increased.

24. MANUFACTURING SECTOR

24.1. Number of Food and allied Manufacturing Units in the District

Year: 2016-2017

Sl. No	Industry Group	Name of the district	Description of the industry	All employees	Value of output Rs. In lakhs	Value added
Not Available						

Source: Directorate of Economics and Statistics.

24.2. Number of Non-Food Manufacturing units in the District

Year: 2016-2017

Sl. No	Industry Group	Name of the Block	Description of the Industry	All Employees	Value of output Rs. In lakhs	Value added
Not Available						

Source: Directorate of Economics and Statistics.

25. MEDICAL SERVICES

25.1. Number of Medical Colleges in the District with Students and Teachers

Year: 2016-2017

Sl. No	Name of the Institution	No.of.Students			No.of.Teachers
		Boys	Girls	Total	
(1)	(2)	(3)	(4)	(5)	(6)
1	Government Siddha Medical College, Tirunelveli	157	562	719	44
2	Government Medical College, Tirunelveli	139	379	518	248
3	Rajas Dental College, Vadakankulam	185	402	587	103
4	Devendrar College of Physiotherapy Palayamkottai.	70	75	145	5

Source: Concerned Institution.

25.2. Number of Pharmacy College with Students and Teachers

Year: 2016-2017

Sl. No.	Name of the Institution	Students			Teachers
		Boys	Girls	Total	
(1)	(2)	(3)	(4)	(5)	(6)
1	S.A.Raja College Of Pharmacy. Vadakankulam	162	148	310	17
2	Sri Ram Nallamani Yadav College Of Pharmacy. Kodikurichi	91	62	143	18
3	Antartica College Of Pharmacy. Palayamkottai.	49	65	114	8

Source: Concerned Institution.

25.3. Number of Medical Stores in the District (Category-wise)

Year: 2016-2017

Sl. No.	Item	Number of Medical Stores
(1)	(2)	(3)
1	Indian Medicine	NA
2	English Medicine	--
	Chemists & Druggists	1440
	Wholesales	449
	Restricted Licenses	58
	Homeopathy Licenses	14

Source: Asst. Director Drugs Control, Tirunelveli Zone

25.4. No .of Veterinary Colleges with Students and Teachers

Year: 2016-2017

No. of Institution.	Name of the Institution	Students			Teachers
		Boys	Girls	Total	
1.	Veterinary College and Research Institute, Tirunelveli	122	88	210	64

Source: Concerned Department.

26. MOTOR VEHICLES
26.1. No. of Motor Vehicles (Category-wise) Registered
Year: 2016-2017

Sl. No.	Name of the Motor Vehicles	RTO Tirunelveli	RTO Tenkasi	Total
A. Commercial				
1	State Carriage			
A	Public	56	0	56
B	Private	2	15	17
2	Auto rickshaw	713	373	1086
3	Taxi	69	0	69
A	Ordinary	0	0	0
B	Motor cab	208	162	370
C	Maxi cab	132	82	214
4	Omni Buses(Travel)	3	1	4
5	Private Station Vehicle & Others	23	11	34
6	School Bus	164	47	211
7	Mini Bus	1	1	2
8	Ambulance	8	2	10
9	Fire Fighter	0	0	0
10	Light Commercial Vehicle	208	364	572
11	Lorry	160	92	252
A	State	70	0	70
B	National Permit	10	20	30
12	Articulate Vehicle	13	0	13
A	State	0	0	0
B	National Permit	13	0	13
13	Tractor/ Tractor	6	2	8
	Total (A)	1859	1172	3031
B. Non Commercial				
1	Motor Cycle	19970	12412	32382
2	Scooter	2579	2171	4750
3	Moped	6901	139	7040
4	Motorcar	3205	863	4068
5	Station Wagon	0	0	0
6	Tractor	250	230	480
7	Three Wheeler	34	0	34
8	Road Roller	0	0	0
9	Others	83	122	205
10	Tricycle Auto	0	0	0
11	Jeep	0	0	0
12	Four Wheeler	0	0	0
	Total(B)	33022	15937	48959
	Grand Total	34881	17109	51990

Source: Regional Transport Officer, Tirunelveli, Tenkasi.

26.2. No. of Motor Vehicles (Category Wise) Available for Hire Purpose
Year: 2016-2017

Sl. No.	Category	RTO Tirunelveli	RTO Tenkasi	Total
(1)	(2)	(3)	(4)	(5)
1	Auto rickshaw	4888	373	5261
2	Tourist taxi	915	162	1077
3	Maxi cabs	1217	82	1299
4	State permit carries (Lorry)	2483	92	2575
5	National permit	171	20	191
6	Stage carriage (Pri)	141	15	156
7	Stage carriage (STU)	352	0	352
8	Private Station Vehicle - EIV	357	11	368
9	NCP	940	364	1304
10	Kerala based goods carriage	0	0	0
11	Kerala tourist taxi	0	0	0

Source: Regional Transport Officer, Tirunelveli, Tenkasi.

26.3. No. of Persons Issued Driving License
Year: 2016-2017

Sl. No.	Category	RTO Tirunelveli	RTO Tenkasi	Total
(1)	(2)	(3)	(4)	(5)
1	Driving License Fresh	17216	9702	26918
2	Driving License Endorsement	4328	3984	8312
3	Driving License Renewal	24223	9833	34056
Total		45767	23519	69286

Source: Regional Transport Officer, Tirunelveli, Tenkasi.

27. NON-CONVENTIONAL ENERGY GENERATION
27.1 No. of Solar Energy Generating Units in the District with Production Data
 Year: 2016-2017

Sl. No.	Name and Place of Solar energy system exist	Installed Capacity (in Mega Watts)	Generation (in Mega Watts)
(1)	(2)	(3)	(4)
1	Private	1087.295 (68 Nos)	1213782.577
2	Government	--	--

Source: Concerned Electricity Generation Units.

27.2 No. of Wind Mills Generating Units with Production Data
 Year: 2016-2017

Sl. No	Name and Place of Wind Mills Generation exist	Installed Capacity in MW (as on 31-03-2016)		Generation (in Million Units)
		No. of WEGS	MW	
(1)	(2)	(3)	(4)	(5)
1	Government	99	15.120	4026.804
2	Private	6387	4161.790	6112646.649

Source: Executive Engineer Wind Mill, Tirunelveli



28. POLICE AND PRISONS

28.1 Police Force

Year: 2016-2017 (as on 31.03.17)

Sl. No.	Name of the Stations	Police Stations (Including Special Units)	Out Posts	Actual Strength		Total
				Local Strength	Armed Reserve Strength	
(1)	(2)	(3)	(4)	(5)	(6)	(7)
1.	Tirunelveli City	29	--	566	45	1021
2.	Tirunelveli-Moffusil	82	--	2150	461	2611
3.	Tamilnadu Spl Police (IX and XII Battalion)	-	-	1726*		1726*

**Last year – 2015-16*

Source: Source: S.P. Tirunelveli & Commissioner of Police, Tirunelveli Spl.Police, Manimuthar.

28.2. Cognizable Offences under Indian Penal Code (Including Attempts)

Year: 2016-2017 (Upto July 2017)

Sl. No.	Item	Number of Cases Reported		
		Tirunelveli City		Tirunelveli Moffusil 20016-17
		2016	2017	
(1)	(2)	(3)	(4)	(5)
1.	A. Murder	18	8	77
	B. Attempt to murder	83	47	232
2.	Culpable Homicide Not amounting to Murder	--	--	1
3.	A. Rape	4	2	19
	B. Attempt to rape	--	--	1
4.	Kidnapping and Abduction	12	8	33
5.	Dacoit	1	1	5
6.	Robbery	11	14	30
7.	Burglary	53	17	261
8.	Thefts	307	210	385
9.	Riots	--	--	0
10.	Criminal Breach of Trust	--	1	4
11.	Cheating	37	19	152
12.	Counterfeiting	5	6	3
13.	Miscellaneous	988	435	6242
Total Cognizable Crime Under I.P.C.		1519	768	7445

Source: S.P. Tirunelveli & Commissioner of Police, Tirunelveli.

28.3. Prisons and Convicts

Year: 2016-2017

Sl. No. (1)	Classification of Prisons (2)	Number (3)
1.	Central Prisons	1
2.	Special Prison for Women	--
3.	Sub-Jails	7
4.	Special Sub-Jails for Women	1
5.	Open Air Prison	--
6.	Fifth Garder(Salem)	--
7.	Borstal School	1
8.	Sub-Jail for Women	1
9.	District Jails	2
	Total	13

Source: Superintendent Central prison Palayamkottai.

28.3. Classification of Convicts

Year: 2016-2017

Sl. No. (1)	Length of Sentences (2)	Male (3)	Female (4)	Total (5)
1.	Below One Year	130	--	130
2.	Above One Year and not exceeding Two Years	18	--	18
3.	Above Two Years and not exceeding Five Years	10	--	10
4.	Exceeding Five Years and not exceeding Ten Years	32	--	32
5.	Exceeding Ten Years	1	--	1
6.	Life Sentence	45	--	45
7.	Sentence to death	1	--	1
	Total	237		237

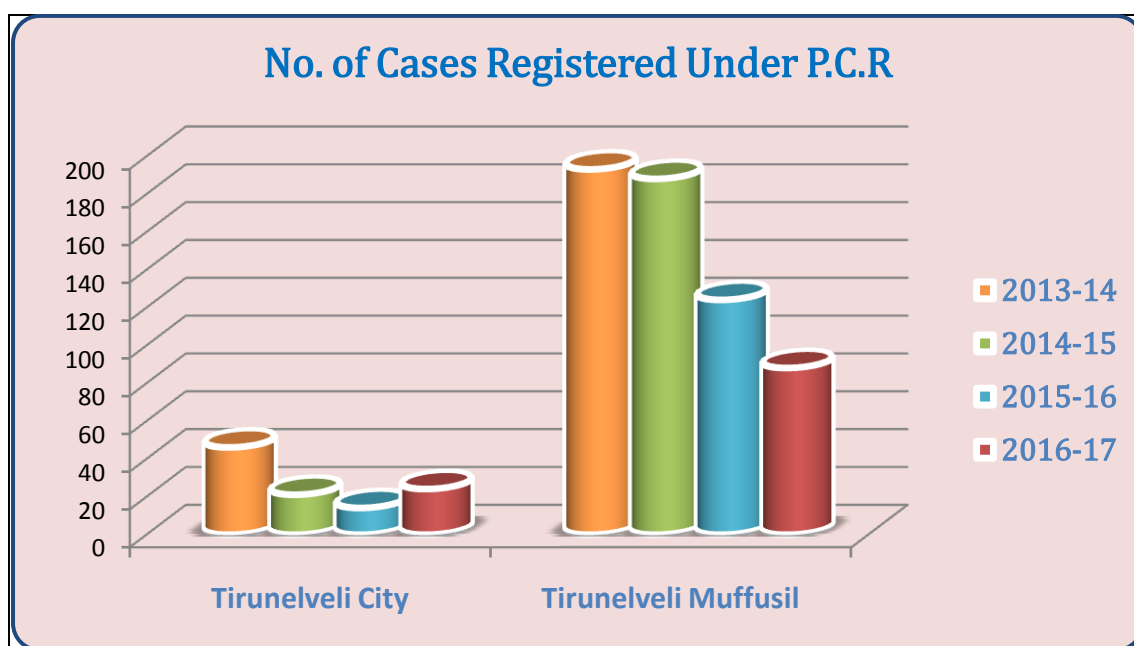
Source: Superintendent Central prison Palayamkottai.

28.4. No. of Cases Registered Under P.C.R.

Year: 2016-2017

Year	Tirunelveli City	Tirunelveli Muffusil
	No. of Cases Registered under P.C.R/ SC/ST (PA) ACT 1989	No. of Cases Registered under P.C.R/ SC/ST (PA) ACT 1989
(1)	(2)	(3)
2013-14	46	193
2014-15	21	188
2015-16	14	124
2016-17	24	88

Source: S.P. Tirunelveli & Commissioner of Police, Tirunelveli.



28.5. No. of Cases Registered Against Women Harassment and Dowry

Year: 2016-2017

Sl. No.	Name of the Stations	No. of Cases Registered against Women Harassment and Dowry		No. of Cases Registered against Women Harassment and Dowry
		2016	2017	
(1)	(2)	(3)	(4)	(5)
1.	Tirunelveli City	122	78	--
2.	Tirunelveli Muffusil	--	--	902
	Total	122	78	902

Source: S.P. Tirunelveli & Commissioner of Police, Tirunelveli.

29. PUBLIC HEALTH

29.1. Public Health and Medical Services Rendered by Organizations and Individual

Sl. No. (1)	Items (2)	Numbers (3)
1.	Hospitals (Allopathy)	17
2.	Dispensaries	--
3.	Sanitary	--
4.	Nursing Home	--
5.	Maternity & Child Welfare Clinic	--
6.	Ayurvedic	7
7.	Unani	2
8.	Homeopathy	4

Source: J.D. Health, Tenkasi.

29.2. No. of Primary Health Centres with Sub-Centres

Year: 2016-2017

Sl. No.	Name of the Block / Municipality	No. of Primary Health Centres	No. of Sub-Centre
(1)	(2)	(3)	(4)
1.	Ambasamudram	5	26
2.	Cheranmahadevi	4	20
3.	Kadayam	3	17
4.	Kalakadu	4	17
5.	Manur	4	22
6.	Nanguneri	5	23
7.	Palayamkottai	7	26
8.	Pappakudi	3	16
9.	Radhapuram	4	23
10.	Valliyoor	6	27
11.	Alangulam	3	20
12.	Kadayanallur	6	12
13.	Keelapavoor	5	26
14.	Kuruvikulam	4	16
15.	Melaneelithanallur	3	17
16.	Shenkottai	4	12
17.	Sankarankoil	5	18
18.	Tenkasi	6	16
19.	Vasudevanalloor	6	25
	Total	87	379

Source: Deputy Director, Health, Tirunelveli & S.Koil.

30. PRINTING AND PUBLICATION

30.1. No. of News Papers, Weekly Magazines, Monthly Magazines Etc., Published Year: 2016-2017

Sl. No. (1)	Name of the News Paper (2)	Language of Publication (3)	Type of Periodicals (4)
1.	Sri Dharmabathy	-	-
2.	The Missionary intelligence	-	-
3.	Magalir Ungal Choice	-	-
4.	Deva Prasannam	-	-
5.	Jesus gives Victory	-	-
6.	Thaluka Murasu	-	-
7.	Samuthaya Vizhipunarvu sakthi Sudar	-	-
8.	Thinathanthi	Tamil	Daily Paper
9.	Thinamalar	Tamil	Daily Paper
10.	Thinamani	Tamil	Daily Paper
11.	Thinakaran	Tamil	Daily Paper
12.	Thinapoomi	Tamil	Daily Paper
13.	Malaimurasu	Tamil	Daily Paper
14.	Malaimalar	Tamil	Daily Paper
15.	Indian Express	Tamil	Daily Paper

Source: R.D.O., Tirunelveli, Cheranmahadevi, Tenkasi.

30.2. No. of Publishers in the District other than News Papers and Magazines Year: 2016-2017

Sl. No. (1)	Name of the Taluk (2)	No. of Publishers (3)
1.	Tirunelveli	N.A

Source: R.D.O., Tirunelveli, Cheranmahadevi, Tenkasi.

30.3. No. of Printing Presses in the District
Year: 2016-2017

Sl. No.	Name of the Block / Municipality	No. of the Printing Press/ issued Acknowledgement during 16-17	Type of the Press (Letter Press/Offset/Litho/Colour Graphics)
	Palayamkottai	2	Colour Graphics
	Sankarankoil	0	-
	Melaneelithanallur	0	-
	Nanguneri	0	-
	Radhauram	1	Offset
	Ambai	0	-
	Vasudevanallur	0	-
	Shengottai	0	-
	Tenkasi	1	Color Graphics
	Vallioor	0	-
	Kadayanallur	0	-
	Manur	0	-
	Aalangulam	1	Color Graphics
	Kadayam	0	-
	Pappakudi	1	Color Graphics
	Corporation	2	Color Graphics

Source: District Industrial Centers.



31. Prices- Indices
31.1 Wholesale Price Index of Tamil Nadu
Year: 2016-17

Month	Primary articles	Food articles	Non-food articles	Minerals	Fuel power light	Manufacturing products	All commodities
2015	3045.81	3825.03	1825.01	1584.95	2862.55	2245.84	2685.84
2016 - January	3266.82	4130.50	1916.62	1577.67	2813.67	2297.83	2823.53
February	3218.06	4044.34	1927.35	1577.67	2813.66	2296.42	2795.80
March	3240.13	4083.06	1922.95	1577.67	2822.06	2296.42	2809.12
April	3252.95	4098.89	1931.36	1577.67	2891.35	2311.94	2824.95
May	3294.65	4166.48	1932.23	1577.67	2964.23	2317.59	2851.78
June	3339.08	4227.66	1950.95	1577.67	2971.12	2329.37	2880.59
July	3394.80	4299.24	1982.92	1577.67	2969.12	2343.52	2916.09
August	3426.93	4326.56	2024.29	1577.67	2734.16	2345.71	2926.33
September	3422.74	4309.04	2041.85	1577.67	2756.32	2361.54	2931.79
October	3440.02	4329.02	2049.33	1723.58	2902.12	2374.93	2951.53
November	3455.21	4350.46	2054.86	1723.58	3301.25	2381.74	2975.54
December	3454.76	4319.46	2093.43	1992.06	3694.67	2399.88	2996.09
Average	3350.51	4223.73	1985.68	1636.52	2969.48	2337.80	2890.26

Source: DES, Chennai-6

31.2 Consumer Price Index Numbers for Industrial Workers
(Central Series)(Base Year 2011=100) Year: 2016-2017

Period	Chennai	Tiruchirapalli	Madurai	Coimbatore	Coonoor	Salem
2015	248	261	259	243	261	254
2016 – January	261	273	273	249	273	269
February	257	266	266	248	268	266
March	254	262	264	245	267	265
April	255	261	261	249	269	263
May	262	269	265	257	278	275
June	258	269	270	258	276	272
July	255	267	273	253	275	272
August	252	262	263	250	272	270
September	249	264	260	249	271	270
October	250	265	264	248	273	270
November	250	264	263	248	272	260
December	252	264	261	247	272	261
Average	255	266	265	250	272	268

Source: Director General of Labour Bureau, Shimla

31.3 Consumer Price Index Numbers for Industrial Workers (State Series)
(Base Year 2011=100) Year: 2016-2017

Period	Cuddalore	Nagercoil	Vellore	Tuticorin
2015	135	138	135	139
2016 - January	141	144	142	143
February	138	141	140	139
March	136	138	137	138
April	138	139	138	140
May	142	143	141	144
June	142	144	143	144
July	142	145	142	144
August	140	143	140	140
September	139	142	141	138
October	138	142	141	138
November	139	142	140	138
December	138	145	140	138
Average	139	142	140	140

Source: Department of Economics and Statistics, Chennai-6

31.4 Consumer Price Index Numbers for Industrial Workers (Central Series)
Base Year 2011=100, Year: 2016-17

Period	Chennai	Tiruchirapalli	Madurai	Coimbatore	Coonoor	Salem
April'16	255	261	261	249	269	263
May'16	262	269	265	257	278	275
June'16	258	269	270	258	276	272
July'16	255	267	273	253	275	272
Aug'16	252	262	263	250	275	270
September'16	249	264	260	249	272	270
October'16	250	265	264	248	271	270
November'16	250	264	263	248	273	270
December'16	252	266	261	247	272	260
January'17	255	271	262	250	270	261
February'17	256	273	265	257	273	263
March'17	253	276	269	258	275	263
Average	254	267	265	252	273	267

31.5 Consumer Price Index Numbers for Industrial Workers (State Series)

Base Year 2011=100, Year: 2016-17

Period	Cuddalore	Nagercoil	Vellore	Tuticorin
April'16	138	139	138	140
May'16	142	143	141	144
June'16	142	144	143	144
July'16	142	145	142	144
Aug'16	140	143	140	140
September'16	139	142	141	138
October'16	138	142	141	138
November'16	139	142	140	138
December'16	138	145	140	138
January'17	140	149	143	141
February'17	141	152	144	142
March'17	142	149	143	143
Average	140	145	141	141

Source: Department of Economics and Statistics, Chennai-6

31.6 Consumer Price Index Numbers for Selected Essential Items in Rural Tamil Nadu

(Base Year: 1970-71=100) Year: 2016-2017

Period	Food	Fuel & Lighting	Clothing	Others	Composite Index
April'16	3993.00	3207.00	2248.00	4594.00	3895.86
May'16	4032.00	3220.00	2249.00	4660.00	3933.29
June'16	4053.00	3315.00	2252.00	4686.00	3958.61
July'16	4079.00	3319.00	2267.00	4715.00	3982.81
Aug'16	4091.00	3387.00	2292.00	4783.00	4003.73
September'16	4096.00	3541.00	2318.00	4861.00	4025.60
October'16	4109.00	3604.00	2343.00	4941.00	4047.97
November'16	4121.00	3661.00	2362.00	4990.00	4066.31
December'16	4134.00	3723.00	2388.00	5030.00	4085.43
January'17	4146.00	3759.00	2388.00	5049.00	4098.93
February'17	4164.00	3759.00	2388.00	5062.00	4114.37
March'17	4185.00	3765.00	2323.83	5075.00	4132.76
Average	4100.00	3521.67	2323.83	4870.50	4028.81

31.7 Consumer Price Index Numbers for Selected Essential Items in Urban Tamil Nadu
(Base Year: 1970-71=100) Year: 2016-2017

Period	Food	Fuel & Lighting	Clothing	Others	Composite Index
April'16	3632.00	3152.00	27756	3463	3523.22
May'16	3643.00	3164.00	2777	3511	3540.19
June'16	3658.00	3164.00	2777	3516	3551.60
July'16	3700.00	3177.00	2786	3541	3586.87
Aug'16	3704.00	3192.00	2806	3638	3608.87
September'16	3710.00	3200	2830	3706	3608.67
October'16	3727.00	3210	2844	3779	3652.67
November'16	3737.00	3214	2861	3838	3671.16
December'16	3745.00	3215	2869	3864	3681.82
January'17	3754.00	3216	2870	3886	3692.09
February'17	3766.00	3216	2874	3890	3701.44
March'17	3788.00	3216	2874	3896	3717.96
Average	3713.00	3194	2828.67	3710	3629.52

Source: Department of Economics and Statistics, Chennai-6

31.8 Consumer Price Index Numbers for Selected Essential Items in Rural Tamil Nadu
Base Year: (1970-71=100)

Month	Food	Fuel& light	Clothing	Misc	Composite index
2015	3844.17	2930.33	2139.58	4161.08	3717.79
2016 - January	4032.00	3135.00	2205.00	4469.00	3909.86
February	3997.00	3160.00	2215.00	4518.00	3888.04
March	3978.00	3184.00	2229.00	4561.00	3878.66
April	3993.00	3207.00	2248.00	4594.00	3895.86
May	4032.00	3220.00	2249.00	4660.00	3933.29
June	4053.00	3315.00	2252.00	4686.00	3958.61
July	4079.00	3319.00	2267.00	4715.00	3982.81
August	4091.00	3387.00	2292.00	4783.00	4003.73
September	4096.00	3541.00	2318.00	4861.00	4025.60
October	4109.00	3604.00	2343.00	4941.00	4047.97
November	4121.00	3661.00	2362.00	4990.00	4066.31
December	4134.00	3723.00	2388.00	5030.00	4085.43
Average	4059.58	3371.00	2280.67	4734.00	3973.01

Source: Department of Economics and Statistics, Chennai-6

31.9 Consumer Price Index Numbers for Selected Essential Items in Urban Tamil Nadu
Base Year: (1970-71=100)

Month	Food	Fuel& light	Clothing	Misc	Composite index
2015	3502.58	3081.25	2741.83	3296.33	3396.52
2016 - January	3733.00	3109.00	2761.00	3383.00	3576.55
February	3648.00	3109.00	2763.00	3401.00	3520.03
March	3629.00	3122.00	2766.00	3402.00	3507.90
April	3632.00	3152.00	2766.00	3463.00	3523.22
May	3643.00	3164.00	2776.00	3511.00	3540.19
June	3658.00	3164.00	2777.00	3516.00	3551.60
July	3700.00	3164.00	2777.00	3541.00	3586.87
August	3704.00	3177.00	2786.00	3638.00	3608.67
September	3710.00	3192.00	2806.00	3706.00	3626.57
October	3727.00	3200.00	2830.00	3779.00	3652.67
November	3737.00	3214.00	2844.00	3838.00	3671.16
December	3745.00	3215.00	2861.00	3864.00	3681.82
Average	3688.83	3169.00	2801.33	3586.83	3587.27

Source: Department of Economics and Statistics, Chennai-6

32. QUALITY CONTROL

32.1. List of Industrial/Establishment Units Having Quality Control Facilities and the Products Subjected to Quality Control.

Year: 2016-2017

Sl. No	List of Industries	Establishment Units having, Quality Control Facilities	Products subjected to Quality Control
1.	Cement	India-Cements	Cement
2.	Cloth Manufacturing	Madura-Coats	Clothes
3.	Sugar Factories	1.Dharani Sugars 2.Em.Pee.Sugars	1.Sugar 2.Power Generation

Source: Concerned Office.

33. REGISTRATION
33.1. No. of Registration Offices in the District
Year: 2016-2017

Sl. No.	Name of the Block / Municipalities	No. of Registration Office
1.	Tirunelveli – Corporation	6
MUNICIPALITY		
1.	Sankarankoil	1
2.	Puliangudi	1
3.	Kadayanallur	1
4.	Tenkasi	2
5.	Shencottai	1
Total		6
BLOCK		
1.	Alangulam	2
2.	Kadayanallur	1
3.	Sankarankoil	1
4.	Vasudevanallur	2
5.	Keelapavoor	2
6.	Tenkasi	1
7.	Melaneelithanallur	2
8.	Nanguneri	2
9.	Radhapuram	2
10.	Kalakadu	2
11.	Manur	1
12.	Valliyoor	2
13.	Cheranmahadevi	3
14.	Ambasamudram	3
15.	Kadayam	1
16.	Pappakudi	1
Total		28
Grand Total		40

Source: Deputy Inspector General of Registration Tirunelveli -I.

33.2. Registration and Aggregate Value of Properties Transferred
Year 2016-2017

No. of Registration (Movable and Immovable)	Aggregate Value of Properties Transferred (Movable and Immovable) (in Rs)
37347	19238701150

Source: Deputy Inspector General of Registration Tirunelveli -I.

34. REPAIRS AND SERVICE
34.1. Authorised Automobiles Repair and Service Stations
Year: 2016-2017

Name of the Block / Municipalities	Authorized Automobiles Repair and Service (in No's.)
Tenkasi	1
Vasudevanallur	--
Sankarankoil	--
Shencottai	1
Keelapavoor	1
Kadayanallur	1
Palyamkottai	2
Ambasamudram	--
Cheranmahadevi	--
Valliyoer	1
Alangulam	--
Kadayam	--
Kuruvikulam	--
Nanguneri	--
Radhapuram	--
Melaneelithanallur	--
Pappakudi	--
Kalakadu	--
Manur	--
Corporation	2
Total	9

Source: District Industries Centre, Tirunelveli

34.2. Authorised Electrical and Electronic Goods Repair and Service Units
Year: 2016-2017

Name of the Block / Municipalities	Electrical and Electronic goods Repair and Service Units(in No's)
Not Available	

35.1. HOTELS
Year: 2016-2017

I. No. (1)	Name of District (2)	No. of Hotels (3)
1.	Tirunelveli	119

Source: Deputy Commissioner (CT), Tirunelveli.

35.2. Details of Hotels
Year: 2016-2017

Sl. No.	Name of District	No of Hotels with Lodging Facilities	No of Hotels without Lodging Facilities
1.	Tirunelveli	29	60

Source: Deputy Commissioner (CT), Tirunelveli.



36. RECREATION AND CULTURAL SERVICES

36.1. List of Cinema Theatres and their Capacities

Year: 2016-2017

Sl. No.	Name of the District-Tirunelveli	No. of the Cinema Theatres	Capacity
1.	Air conditioned	13	6943
2.	Non Air Conditioned	20	11605
3.	Open Air	-	-
4.	Semi Permanent	-	-
5.	Touring	-	-

Source: District Collectorate ('C' Section).

36.2. List of Clubs and Associations

Year: 2016-2017

Sl. No.	Place	Name of the Club and Association
1.	Palayamkottai	Lions Club
2.	Palayamkottai	Rotary Club
3.	Palayamkottai	District Lions Club
4.	Tirunelveli	Rotary Club/ Lions Club
5.	Ambasamudram	Rotary Club
6.	Ambasamudram	Lions Club
7.	Tenkasi	Rotary Club
8.	Tenkasi	Lions Club
9.	Nanguneri	Lions Club
10.	Shenkottai	Lions Club
11.	Alankulam	Lions Club
12.	Surandai	Lions Club
13.	Tisayanvillai	Rotary Club/ Lions Club
14.	Sankarankovil	Lions Club
15.	Kadayanallur	Lions Club
16.	Puliyangudi	Lions Club
17.	Valliyoor	Rotary Club/ Lions Club

Source: Concerned Office.

36.3. List of Motion Picture Distributors and Projection Services

Year: 2016-2017

Sl. No.	Name of the Block / Municipality	Name of the Picture Distributors / Projection Services
Not Available		

37. SOCIAL WELFARE
37.1. Puratchi Thalaivar M.G.R. Nutritious Meals Programme Centres
Year: 2015 - 2016

Sl. No.	Project	No. of Centres
1.	ICDS	2562
2.	P.A. Noon Meal Centre (School Sector)	2087
Total		4649

Source: P.O., ICDS & P.A. Noon Meal Tirunelveli.

37.2. No. of Beneficiaries under Puratchi Thalaivar M.G.R. Nutritious Meals Programme
Year: 2016-2017

Sl. No.	No. of Beneficiary Under age Group	Beneficiaries
ICDS Centres		
1.	6-36 Months Children	82588
2.	25-60 Months Children	47265
3.	Pregnant & Lactating Woman	27886
4.	1 to 2 Years Egg Beneficiries	23521
P.A. Noon Meal Centre		
5.	5-9 Years Children	114130
6.	10-14 Years Children	67298
7.	15&16 Years	340
8.	NCLP	181768

Source: P.O., ICDS & P.A. Noon Meal Tirunelveli.

37.3. Number of Beneficiaries under Free Supply of Text Books and Uniforms
Year: 2016-2017

Sl. No	Name of School	Age group 6-14 (Standards I to VIII)			
		Text Books		Uniforms	
		Boys	Girls	Boys	Girls
1.	Primary	74232	77260	61768	63520
2.	Upper Primary	56330	57203	28496	28233

Source: SSA, Tirunelveli (DISE).

37.4. Number of Beneficiaries under Free Cycles Scheme

Year: 2016-2017

No. of Schools	Boys	Girls	Total
168	13106	18800	31906

Source: CEO, Tirunelveli.

37.5. Number of Beneficiaries Free Supply of Laptop

Year: 2016-2017

No. of Schools	Received Laptop's	Distributed Laptop's		Total
		Boys	Girls	
154	25171	--	--	--

Source: CEO, Tirunelveli.

37.6. Number of Beneficiaries under Old age Pension Scheme

Year: 2016-2017

Taluk	IGNOAP S	IGNDPS	IGNWPS	DAPS	DWP	DDWP	UWP	CMPUPT	REFOAP	REFPHP	REFDWP	REFDD WP	TOTAL
Tirunelveli	3014	69	815	606	1306	415	51	228	47	1	15	1	6568
Palayamkottai	3886	200	959	347	346	315	58	17	9	0	4	0	6141
Sankarankoil	4227	339	800	449	1347	247	89	977	13	0	9	0	8497
Tenkasi	1354	32	147	336	599	112	51	826	3	0	0	0	3460
Sivagiri	2856	74	718	231	464	135	37	800	0	0	0	0	5315
Shencottai	4417	62	1114	295	1086	111	66	241	0	0	0	0	7392
Ambasamudram	5635	337	2235	301	415	314	80	0	4	0	6	0	9327
Nanguneri	2904	165	924	88	158	85	65	67	0	0	0	0	4456
Radhapuram	2064	130	435	187	157	35	31	241	12	3	7	0	3302
V.K.Pudur	3380	180	1072	243	351	177	73	52	0	0	0	0	5528
Alangulam	4934	133	668	421	689	322	38	130	0	0	0	0	7335
Kadayanallur	2989	121	579	527	1119	140	87	978	30	3	11	2	6586
Thiruvengadam	2491	197	480	180	619	93	45	467	0	0	0	0	4572
Manur	1693	65	227	191	653	162	37	114	0	0	0	0	3142
Cheranmahadevi	2369	80	638	166	278	123	29	80	18	1	3	0	3785
Total	48213	2184	11811	4568	9587	2786	837	5218	136	8	55	3	85406

Source: Dist Collectorate (T Section), Tirunelveli.

37.7. Free Houses and House Sites Distributed to Communities

Year: 2016-2017

Name of the Taluk	House distributed					
	S.C.	S.T.	B.C	D.C&M.B.C	Others	Total
(1)	(2)	(3)	(4)	(5)	(6)	(7)
House distributed (Samuthuvapuram)	--	--	--	--	--	--
House distributed (PMAY-G Houses)	2496	12	650	0	2400	5558
House distributed (IAY Special Project Flood)	--	--	--	--	--	--
House distributed (Green House)	240	3	0	0	584	827
House sites distributed	--	--	--	--	--	--

Source: P.D. DRDA District Collectoratre & Tirunelveli.

37.8 Implementation of Relief Measures and Pension Schemes

Year: 2016-2017

Sl. No.	Name of the Scheme/ Relief Measures	No. of Beneficiaries	Total Amount Disbursed (Rs. in '000')
1.	Freedom Fighters Pension Scheme	N.A	N.A
	a) State Government		
	b) Central Government		
2.	Ellai Kavalar/ Tamilaringar Pension Scheme	87	201945
3.	Agavai Muthirntham Tamilaringar	159	475404

Source: D.D. Tamil Dept, Collectorate Tirunelveli

37.9 Social Welfare Schemes

Year: 2016-2017

Sl. No.	Name of the Schemes	No. of Beneficiaries	Value of Assistant (Kind of Cash) in Rs.
1	Moovalur Ramamirtham Ammaiyar Ninaivu Marriage Assistance Scheme	7815	296175000
2	EVR Maniammaiyar Ninaivu Widow Daughter Marriage Assistance scheme	84	2050000
3	Dr.Muthulakshmi Reddy Ninaivu Inter - Caste Marriage Assistance scheme	83	3025000
4	Annai Therasha Ninaivu Orphan Girls Marriage Assistance scheme	14	425000
5	Dr.Dharmambal Ammaiyar Ninaivu Widow Remarriage Assistance Scheme	5	150000
6	Chief Minister's Girl Child Protection Scheme	3604	90085800

Source: District Social Welfare Officer, Tirunelveli

38. SANITARY SERVICES

38.1. No. of Sanitary Workers engaged in Sanitation, Garbage and Sewage Disposal and other Particulars

Year: 2016-2017

Name of the Municipality	No. of Workers engaged in Sanitation	No. of Sanitary Workers engaged in Garbage and Sewage disposal	No. of Sanitary Workers engaged in Other connected works related with sanitation
Tenkasi	74	74	0
Sankarankoil	92	70	22
Kadayanallur	79	79	0
Puliyangudi	95	65	30
Senkottai	26	26	0
Ambasamudram	48	36	12
V.K.Puram	57	50	0
Total	471	400	64

Source: R.D.M.A., Tirunelveli

38.2. No. of Vehicles Engaged in Sanitary Services

Year: 2016-2017

Sl. No.	Name of the Municipality	No. of vehicles engaged in Sanitary Services
1.	Tenkasi	4
2.	Sankarankoil	6
3.	Kadayanallur	8
4.	Puliyangudi	6
5.	Senkottai	4
6.	Ambasamudram	9
7.	V.K.Puram	12
	Total	49

Source: R.D.M.A., Tirunelveli

39. SCIENTIFIC AND RESEARCH SERVICE

39.1. Institutions and Laboratories Engaged In Research Work

Name and address of Institutions and Laboratories (1)	Type of Research Field (2)
State Agmark Laboratory, Tirunelveli	Agmark Grading is carried out for Centralised, and decentralized commodities.
State Agmark Laboratory, Tenkasi	

Source: Deputy Director of Agriculture (Agri Buisness) Tirunelveli.

40. STORAGE FACILITIES

40.1. List of Agricultural and Non-Agricultural Storage Godowns

Year: 2016-2017

Sl. No	Item	Numbers	Capacity (Tonnes)
1.	Agriculture	50	610
2.	Co-Operation	235	27463
3.	Civil Supplies	9	30000
4.	Panchayat Union	53	6155
5.	Regulated Market	13	17800
6.	Tamil Nadu Warehousing Corp	37	112900 M.T

Source: D.D. Agri. Marketing Committee

40.2. List of Cold Storage and Godowns

Year: 2016 – 2017

Sl. No.	Name and address of the cold storage
1.	Agricultural godowns @ Kallurani Village, Pavoorchatra, Keelpavoor Block, Tenkasi Taluk.

41. TEXTILES

41.1. No. of Ginning, Spinning and Weaving Mills

Year: 2016-2017

Sl. No. (1)	No. of Ginning mills (2)	No. of Spinning mills (3)	No. of Weaving mills (4)
1.	1	41	3

Source: Inspector of Factories.

41.2. Quantum of Production

Year: 2016-2017

Ginning Mills production (1)	Spinning mills production (2)	Weaving mills Production (3)
-	N.A	-

Source: Inspector of Factories.

42. TRADE AND COMMERCE
42.1. No. of Major and Minor Trade and Commercial Estate
 Year 2016-2017

Sl. No.	Commodities	No. of major Trade	No. of minor Trade	No. of Commercial estate
1.	Paddy	231	337	N.A
2.	Chillies			
3.	Cotton			
4.	Groundnut			
5.	Blackgram			
6.	coriander			

Source: Secretary, Tirunelveli Marketing Committee.



43. TRANSPORT

Tirunelveli has an extensive transport network and is well-connected to other major cities by road and rail. The corporation maintains a total of 763.3 km (474.3 mi) of roads. The city has 134.88 km (83.81 mi) of concrete roads, 375.51 km (233.33 mi) of BT roads, 94.291 km (58.590 mi) of water-bound macadam roads, 76.31 km (47.42 mi) of unpaved roads and 82.3 km (51.1 mi) of highways. Twenty-two kilometres (fourteen miles) of highway are maintained by the State Highways Department and thirty kilometres (nineteen miles) by the National Highways Department. In 1844 a bridge was built by Colonel Horsley across the Tamirabarani River, connecting Tirunelveli to Palayamkottai. The city is located on NH 7, 150 km (93 mi) south of Madurai and 91 km (57 mi) north of Kanyakumari. NH 7A, an extension of NH 7, connects Palayamkottai with Tuticorin Port. Tirunelveli is also connected by major highways to Kollam, Tiruchendur, Rajapalayam, Sankarankovil, Ambasamudram and Nazareth.

The main bus stand (popularly known as the New Bus Stand), opened in 2003, is located in Veinthaankulam and there is regular bus service to and from the city. Other bus stands (for intracity service) are the Junction and Palay bus stands. The Tamil Nadu State Transport Corporation has daily service to a number of cities, and the corporation operates a computerised reservation centre in the main bus stand. It also operates local buses serving the city and neighbouring villages. The State Express Transport Corporation has intercity and inter state service to Bangalore, Chennai, Kanyakumari, Tiruvendrum and other cities.

Tirunelveli Junction railway station is one of the oldest railway stations in India. The line from Tirunelveli to Shengottai was opened in 1903; the connection to Quilon, which was completed later, was the most important trade route to Travancore province in British India. The city is connected to major cities in all four directions: Madurai and Sankarankovil to the north, Nagercoil to the south, Sengottai and Kollam to the west, Tuticorin and Tiruchendur to the east. Tirunelveli is also connected to major Indian cities with daily service to Chennai, Tiruchirappalli, Madurai, Kanyakumari, Mumbai, Guruvayur, Howrah, Delhi and Trivandrum. There is passenger service to Madurai, Tiruchendur, Tiruchirappalli and Kollam.

The nearest airport to Tirunelveli is Tuticorin Airport (TCR) at Vaagaikulam in Thoothukkudi District, 32 km (14 mi) east of the city, which offers daily flights to Chennai. The nearest inter-airports are Madurai International Airport, 150 km (93 mi) away and Thiruvananthapuram International Airport (TRV), about 130 km (81 mi) away.

43.1. Length of Roads (In Kilo Metres)
Year 2016-2017

Name of authority	Surfaced Roads (K.M)				Un surfaced Roads	Grand Total
	Cement Concrete	Bituminous	Water bound Macadam	Total		
National High ways	-	228.60	-	228.60		228.6
State High ways	1.340	726.30	--	727.64	--	727.64
Major District Road	2.565	356.66	--	362.22	--	362.22
Other District Road	5.640	1709.94	--	1715.18	--	1715.58
Sugarcane Roads	--	8.000	--	8.00	--	8.00

Source: S.E (H), Tirunelveli & S.E. (NH), Tirunelveli.

43.2. Accidents
Year: 2016-2017

Sl. No.	Name of the corporation/Block/ Municipality	Total Number of Accidents	No. of persons injured	Number of persons killed
1.	Tirunelveli Moffusial	1974	451	2243
2.	Tirunelveli City	569	440	151

Source: Superintendent of Police & Commissioner of Police, Tirunelveli.

43.3. Registered Motor Vehicles
Year: 2016-2017

Commercial Vehicles	Non Commercial Vehicles	Total
2989	46749	49629

Source: Regional Transport Office Tirunelveli & Tenkasi.

43.4. Transport Corporations

Year: 2016-2017

Sl. No.	Name of the Corporations	Year of Formation	Headquarter	District covered	No. of buses as on 31 st March
1.	Tamil State Transport Corporation (Tirunelveli) Ltd., Tirunelveli Region	01.01.1974 (Formation) 01.04.1983 (Bifurcation as TNSC (Madurai Division-II Ltd) 12.02.2004 (Amalgamation as the existing corporation 23.10.2010 (Bifurcation as TNSC Tirunelveli Ltd.,)	Regional H.Q- Tirunelveli	Tirunelveli & Tuticorin	671

Source: GM TNSC Tirunelveli. Ltd., Tirunelveli Region

43.5. Selected Indicators on Overall Performance of State Transport Corporations

Year: 2016-2017

Sl. No.	Item	Name of the Transport Corporation	
1.	Fleet Strength as on 31 st March	671	
2.	Kilometers operated carried per day (in lakhs)	2.90	
3.	Number of passengers carried per day (in lakhs)	6.53	
4.	Fleet Utilization (Percentage)	92.79	
5.	Kilometer efficiency (Percentage)	98.28	
6.	Kilometer run per litre of diesel	a) City	5.46
		b) Mofussil	5.18
		c) Overall	5.26
7.	Number of routes (as on 31 st March)	469	
8.	Number of New routes introduced during the year	Nil	
9.	New villages benefited during the year	Nil	
10.	Benefited village population (in lakhs)	Nil	
11.	Staff strength as on 31 st March	4670	
12.	Number of New Buses purchased during this year	36	

Source: GM TNSC Madurai Div-II Tirunelveli.

43.6. Railway Lines (Broad Gauge) and Stations

Item		Tirunelveli Sub Division	Tiuticorin Sub Division	Srivaikundam Sub Division	Total
1.	Route Length	29.20	80.03	61.01	170.24
2.	Track Length	54.20	115.99	69.23	239.42
3.	No. of Railway Stations	4	11	11	26

43.7. Port Development

1. Major Ports

2. Minor ports

Vessels entered and Cargo handled

Name of the Port	Vessels entered	Cargo handled
Major Ports: Chennai Tuticorin	Nil	Nil
Intermediate Ports Cuddalore Nagapattinam	Nil	Nil
Minor Ports Kilakarai Rameswaram Pamban Colachal Kanniyakumari Valinokkam * Including Transshipment, Cargo and Container cargo	Nil	Nil

Source: Concerned Port Office.

43.8 AIR PORTS

Year.2016-2017

Sl. No (1)	Airport (2)	Passengers (in '000')			
		Embarked (3)	Disembarked (4)	Transit (5)	Total (6)
1.	INTERNATIONAL AIRPORT, MADRAS	Nil			
	a) International				
	b) Domestic				
2.	DOMESTIC AIRPORT				
	a) Madras				
	b) Coimbatore				
	c) Madurai				
	d) Tiruchirappalli				

Table 43.8. Contd

Cargo Handled (Tonne)			Revenue (Rs. In lakhs)		
Loaded	Unloaded (8)	Total (9)	PAX	Cargo	Total
Nil					

Source: Concerned Airport.

43.9. Private Transport Operators

Year: 2016-2017

Sl. No.	Type of the Transport Operations	Tirunelveli	Tenkasi	Total
1.	Moffusil	NA	NA	NA
2.	Tourist			
3.	Spare			
4.	Mini Bus Route			

Source: Regional Transport Officer, Tirunelveli, Tenkasi.





TOURISM

**Places of Importance in Tirunelveli
District**

44. TOURISM

Places of Importance in Tirunelveli District

Manjolai Hills

Located between 1,000 metres (3,300 ft) and 1,500 metres (4,900 ft) of elevation, the Manjolai area is set deep within the Western Ghats within the Kalakad Mundanthurai Tiger Reserve in the Tirunelveli District. Located on top of the Manimuthar Dam and the Manimuthar Water Falls, the Manjolai area comprises tea plantations, small settlements, the Upper Kodaiyar Dam and a windy view point called Kuthiravetti.



The whole of the Manjolai Estates and the tea plantations are operated by The Bombay Burmah Trading Corporation Ltd on forest land leased by the Government of Tamil Nadu. There are three tea estates within the Manjolai area: Manjolai Estate, Manimutharu Estate and Oothu Estate. The Estates are located at elevations ranging from 700 metres (2,300 ft) to 1,300 metres (4,300 ft).

Courtallam




Courtallam is situated at a mean elevation of 160 metres (520 ft) on the Western Ghats in Tirunelveli District of Tamil Nadu, India. The numerous waterfalls and cascades along with the ubiquitous health resorts in the area have earned it the title of "Spa of South India". The falls are fullest with rain on the hills. They are Main Falls, Five Falls, the Shenbhaga Falls, the Tiger Falls, old Courtallam Falls, Honey Falls, Orchard falls and Sitraruvi.

Tiger Reserve



The 900 square kilometers (350 sq mi) Kalakkad Mundanthurai Tiger Reserve was established in 1962. The reserve, at 8°39'N 77°23'E, is about 45 km west of Tirunelveli and is known as KMTS to forest and tiger researchers. Kalakkad is the nearest town. Kalakkad has a temple called Malainambi temple with a falls.

Papanasam



Papanasam is a famous picnic spot in Tirunelveli district in the Indian state of Tamil Nadu. It falls under the Ambasamudram Taluk. It is situated 50 km from Tirunelveli. The site is popular with

tourists attractions like Thamirabarani River, Agasthiyar Falls, Siva Temple, Papanasam dam and Hydro Electric Power Plant.

Bird Sanctuary



A tiny village in the far south, Koonthankulam in Nanguneri Taluk of Tirunelveli District is emerging as a new favourite of the migratory birds. It is just 38 kilometres (24 mi) away. About 35 species of birds visit this calm but congenial village for breeding. The painted storks are coming from North India and East European Countries to this place. Similarly the flamingoes which flew in mainly from the Rann of Kutch have hatched and reared their young in the village.

Sankarankoil



Sankaran kovil temple was built in the early part of the 11th century C.E. The temple at Sankarankoil depicts Hari and Hara as one God. There is a deity named *Sankara Narayanan*, which is half Lord Shiva and half Lord Vishnu. There is another deity, named *Avodai ambal* or *Gomathi*

Ambal, after whom the temple is named; it was built by Ukrama Pandiyan in 900 C.E. Sacred sand is available, which is believed curative by some. June is marked by the *Adi Thabasu* festival.

Swamy Nelliappar and Kanthimathi Ambal Temple



The Nelliappar Temple is located in Tirunelveli_district. It is rooted in tradition and history, and is known for its musical pillars and other sculpted figures. The nearest airport is Tuticorin (TCR) at Vagaikulam, 30-minute drive (32 km) from Tirunelveli.

Athankarai Pallivasal



The pilgrim centre, Athankarai Pallivasal is located in between Thiruchendur and Kanyakumari on the coast road, about 46kms from Thirunelveli. The shrine has two domes of Sufi saints who were believed to grant all desires of devotees. One dome is dedicated to Syed Ali Fathima and another to Hazrath Sheik Mohammed. During the festival held in September, thousands of devotees gather here to pay their homage and seek blessings.

44.1. Places of Tourist Attraction

Year: 2016-2017

Sl. No.	Tourist Place	
1.	Courtalam	Main falls, Old Falls, Five Falls, Honey Falls, Tiger Falls and Boating
2.	Papanasam	Dam site, Agasthiar falls and Temple
3.	Manimuthar	Dam site and falls
4.	Mundanthurai	Wild life Sanctuary
5.	Kalakadu	Wild life sanctuary
6.	Koondhankulam	Birds sanctuary
7.	Tirunelveli	District Science Centre
8.	Thirupudaimaruthur	Mingling of the rivers Kadana and Thamirabarani
9.	Shencottai	Gundar Dam Site
10.	Vadakarai	Adavi Nainar Dam Site
11.	Kadayam	Kadana Dam.
12.	Krishnapuram	Statues and Temple

Source: District Tourist Development Office.

44.2. List of Places of Worship

Sl. No.	Places of Worship
1.	A/M Nellaiapparkoil -Tirunelveli.
2.	A/M Kasiviswanatharkoil -Tenkasi.
3.	A/M Vanamamalai Temple -Nanguneri.
4.	A/M Gomathiammankoil -Sankarankoil.
5.	A/M Nambikoil -Tirukarangudi.
6.	A/M Perumalkoil -Panagudi.
7.	Chitrasabai -Courtallam.
8.	Papanasam Temple -Papanasam.
9.	Dharga-Athangarai & Pottalpur.
10.	St.Antony Church - Uvari.
11.	A/M Aanjanayar Temple –Kadayanallur
12.	A/M NithyaKalyani Amman Temple - Radhapuram
13.	A/M Krishnapuram Temple - Krishnapuram
14.	A/M Balasubramaniaswamy Koil - Aykudi
15.	A/M Suyambulinga Swami – Uvari

Source: District Tourist Development Office.

44.3. List of Hotels and Lodging Houses

Year: 2016-2017

S.No.	Name of Area	Hotels	Hotels & Lodging Houses	Lodging Houses
1.	Tirunelveli Palayamkottai	29	9	16
2.	Tirunelveli Junction	9	9	31
3.	Tirunelveli Town	1	--	--
4.	Nanguneri	15	--	17
5.	Ambasamudram	6	2	11
4.	Shenkottai	6	2	9
5.	Tenkasi	15	6	52
6.	Sankarankovil	9	1	8

Source: Deputy Commissioner (CT), Tirunelveli.

44.4. List of Travel Agents

Year: 2016-2017

Sl. No. (1)	List of Travel Agents (2)
1.	S.R.M. Travels
2.	Amarnath Travels
3.	S.P.K.Travels
4.	Aarthi Travels
5.	Parveen Travels
6.	TVLS Travels
7.	A.B.T Travels.
8.	Lakshmi Travels
9.	Senthur Travels
10.	T.A.T.Travels
11.	Rathi Meena
12.	S.P.S.Travels
13.	Bluewings Travels etc.,

Source: Concerned Office.

44.5 Train Service Timing (01.10.2017)

Train No.	Train Name	Type	Arival Days							Schedule Time
16790*	JammuTawi - Erode*	Exp		M				F		
16688-slip*	Navyug Express Slip*	Exp		M						00:30
56701	Punalur - Madurai	Pass	S	M	T	W	T	F	S	00:35
16861	Puducherry - Kanyakumari	Exp						F		01:10
16339	Mumbai CST - Nagercoil	Exp	S		T			F	S	01:25
16351	Mumbai-Nagercoil Balji	Exp		M			T			02:15
22621	Rameswaram - Kanyakumari	SF	S		T			F		02:15
56700	Madurai-Punalur	Pass	S	M	T	W	T	F	S	02:40
22629*	Mumbai Dadar (T) Tirunelveli.*	SF	S							04:00
12633	Chennai Egmore - Kanyakumari	SF	S	M	T	W	T	F	S	04:15
16610	Coimbatore - Nagercoil	Exp	S	M	T	W	T	F	S	05:15
22619*	Bilaspur - Tirunelveli*	SF					T			05:15
17235	KSR Bengaluru - Nagercoil	Exp	S	M	T	W	T	F	S	05:40
12667	Chennai Egmore Nagercoil	SF						F		06:00
12642	Thirukkural SF	SF		M		W				06:00
16105	Chennai Egmore - Tirunelveli	Exp	S	M	T	W	T	F	S	06:15
16352	Nagercoil - Mumbai CST	Exp	S				T			06:30
12631*	Nellai Superfast Exp*	SF	S	M	T	W	T	F	S	07:20
16128	Guruvayur - Chennai	Exp	S	M	T	W	T	F	S	07:40
16723	Ananthapuri Express	Exp	S	M	T	W	T	F	S	07:50
12665	Howrah - Kanyakumari	SF				W				08:20
16340	Nagercoil - Mumbai CST	Exp		M	T	W		F		08:30
56796*	Sengottai - Tirunelveli*	Pass	S	M	T	W	T	F	S	08:45
56762*	Tiruchendur-Tirunelveli*	Pass	S	M	T	W	T	F	S	08:50
56319	Nagercoil Coimbatore...	Pass	S	M	T	W	T	F	S	09:25
12666	Kanyakumari - Howrah...	SF							S	09:35
12689	Chennai Central Nagekoil	SF							S	09:35
16354	Nagercoil - Kachegudu	Exp			T					09:35

Train No.	Train Name	Type	Arival Days							Schedule Time
06001*	Chennai Egmore - Tirunelveli*	Exp							S	10:45
56035*	Tiruchendur - Tirunelveli*	Pass	S	M	T	W	T	F	S	11:00
56767	Tuticorin Tiruchendu...	Pass	S	M	T	W	T	F	S	11:10
11021*	Dadar - Tirunelveli*	Exp		M			T	F		11:45
09458*	Gandhidham - Tirunelveli *	Exp				W				11:45
56770	Tiruchendur - Palani	Pass	S	M	T	W	T	F	S	12:30
22627*	Tiruchirappalli - Tirunelveli.*	SF	S	M	T	W	T	F	S	13:00
56800*	Sengottai Tirunelvel*	Pass	S	M	T	W	T	F	S	13:05
56769	Palani - Tiruchendur	Pass	S	M	T	W	T	F	S	13:55
16862	Kanyakumari - Puducheri	Exp						F		15:20
56768	Tiruchendur Tuticorin	Pass	S	M	T	W	T	F	S	16:10
56798*	Sengottai-Tirunelvel*	Pass	S	M	T	W	T	F	S	17:45
56320	Coimbatore - Nagerco...	Pass	S	M	T	W	T	F	S	17:50
56764*	Tiruchendur Tirunelveli*	Pass	S	M	T	W	T	F	S	18:05
12668	Nagercoil Chennai Eg...	SF						F		18:15
16318-Slip*	Himsagar Express Slip*	Exp					T			18:30
12634	Kanyakumari - Chennai	SF	S	M	T	W	T	F	S	19:00
16353	Kacheguda - Nagercoil	Exp					T			19:00
16127	Chennai Egmore - Guruvayir	Exp	S	M	T	W	T	F	S	19:30
56766*	Tiruchendur Tirunelveli*	Pass	S	M	T	W	T	F	S	19:40
16724	Ananthapuri Express	Exp	S	M	T	W	T	F	S	19:45
56802*	Sengottai Tirunelveli*	Pass	S	M	T	W	T	F	S	20:10
16106	Tiruchendur - Chennai	Exp	S	M	T	W	T	F	S	20:15
56741*	Tuticorin Tirunelveli*	Pass	S	M	T	W	T	F	S	20:40
56717*	Kanyakumari Tirunelveli*	Pass	S	M	T	W	T	F	S	20:40
17236	Nagercoil - KSR Bengaluru.	Exp	S	M	T	W	T	F	S	20:50
12690	Nagercoil Chennai Central	SF	S							21:10
12641	Thirukkural SF	SF				W		F		21:10
16609	Nagercoil - Coimbatoir	Exp	S	M	T	W	T	F	S	21:40
19578*	Hapa - Tirunelveli*	Exp	S	M						22:20
56825*	Erode --Tirunelveli*	Pass	S	M	T	W	T	F	S	22:40
22622	Kanyakumari - Rameswaram	SF	S		T			F		23:35

44.6. Railway Length (in Km.)

Year: 2016-2017

No. of Railway Station	Route Length		Track Length	
	Broad Gauge	Meter Gauge	Broad Gauge	Meter Gauge
26	257.0	-	495.45	-

Source: Southern Railway.

45. VITAL STATISTICS

45.1. Births and Deaths Registered

Year: 2016-2017

Sl. No.	Name of the Block	Live Births Registered	Deaths Registered	Infant Death
1.	Manur	1739	580	29
2.	Palayamkottai	2253	635	18
3.	Pappakudi	1068	537	21
4.	Kadayam	1992	862	28
5.	Ambasamudram	1765	436	27
6.	Cheranmahadevi	1609	699	26
7.	Nanguneri	1389	527	11
8.	Kalakadu	1387	451	14
9.	Radhapuram	1803	642	11
10.	Valliyur	2315	875	19
11.	Alangulam	1831	773	21
12.	Kadayanallur	1179	478	8
13.	Shenkottai	1100	514	9
14.	Sankarankoil	1224	543	9
15.	Kuruvikulam	1129	546	20
16.	Keelapavoor	2442	580	41
17.	Melaneelithanallur	1312	971	16
18.	Tenkasi	1508	605	13
19.	Vasudevanallur	1600	775	17
Total		30645	12029	358

Source: D.D (Health) Tirunelveli, Sankarankoil.

45.2. Birth, Death and Infant Mortality Rates
Year: 2016-2017 ('000)

Sl. No.	Name of the Block	Birth	Death	Infant Mortality
1.	Manur	13.0	4.3	16.7
2.	Palayamkottai	12.5	3.5	8.0
3.	Papakudi	12.9	6.5	19.7
4.	Kadayam	13.4	5.8	14.1
5.	Ambasamudram	11.5	2.8	15.3
6.	Cheranmahadevi	12.3	5.4	16.2
7.	Nanguneri	12.6	4.8	7.9
8.	Kalakadu	12.8	4.2	10.1
9.	Radhapuram	13.6	4.9	6.1
10.	Valliyur	14.1	5.3	8.2
11.	Alangulam	14.0	5.9	6.0
12.	Kadayanallur	7.0	2.8	5.9
13.	Shenkottai	9.3	4.3	7.3
14.	Sankarankoil	7.7	3.4	5.7
15.	Kuruvikulam	11.8	5.7	15.9
16.	Keelapavoor	13.1	3.1	7.0
17.	Melaneelithanallur	13.8	10.2	9.1
18.	Tenkasi	8.0	3.2	6.0
19.	Vasudevanallur	8.2	4.0	6.9

Source: D.D (Health) Tirunelveli, Sankarankoil.

45.3. Death by Causes
Year: 2016-2017

Sl.No. (1)	Name of the Causes for Death (2)	No. of the Death (3)
1.	Tuberculosis	231
2.	Heart Disease	2667
3.	Other Fever	2698
4.	Special Disease	--
5.	Other Disease	5287

Source: D.D (Health) Tirunelveli and Not furnished by Sankarankovil HUD.

46. VOLUNTARY SERVICES
46.1. List of Voluntary Services Available in the District for The
Development of Rural and Urban Population
Year: 2016-2017

Sl. No.	Name of Programme	No. of Prog.
1.	Youth Club Development Programme (YCDP)	03
2.	Training on Youth Leadership and community Development	03
3.	Theme Based Awareness and Education Programme	-
4.	Promotion of Sports Materials to Youth Clubs	35
5.	Cluster Level Sports Meet	03
6.	District Level Sports Meet	01
7.	Skill Upgradation Training for Women Long Term and Short Term	07
8.	Promotion of Folk, Art & Culture	01
9.	Celebration of National & International Days/Weeks	26
10.	District Youth Convention & Yuva Krithi Programme	01
11.	Neighbourhood Youth Parliament Village Level	-
12.	Neighbourhood Youth Parliament Block Level	38
13.	Life Skill Education Programme	02
14.	Declamation Contest	-
15.	Tribal Youth Training	-

Source: Nehru Yuvakendra Tirunelveli.

47. WATER WORKS AND SUPPLY
47.1. No. of Schemes Operated In the District
Year: 2016-2017

Sl. No.	Name of the Municipalities	Name of the Scheme	No. of the Schemes Operated in The District
1	Tenkasi	Courtallam CWSS	1
2	Sankarankovil	Manur CWSS	3
		Sankarankovil – Alangulam CWSS	
		Sankarankovil – Puliyangudi CWSS	
3	Kadayanallur	Kadayanallur - Puliyangudi CWSS	1
4	Puliyangudi	Kadayanallur - Puliyangudi CWSS	2
		Sankarankovil – Puliyangudi CWSS	
5	Senkottai	Senkottai CWSS	1
6	Ambasamudram	By local body	
7	V.K.Puram	By local body	
Total			8

Source: E.E., TWAD Board, Maintenance Division, Tirunelveli.

47.2. No. of Workers Engaged In the Water Works and Supply
Year: 2016-2017

Sl. No.	Name of the Municipalities	Name of the Schemes	No. of Workers engaged in water works and supply
1.	Tenkasi	CWSS & ULB OWN	7
2.	Sankarankoil	CWSS	3
3.	Kadayanallur	Tamirabarani CWSS & Karuppanathi Own-ULB	9
4.	Puliyangudi	CWSS & ULB OWN	4
5.	Senkottai	OWN Source	15
6.	Ambasamudram	ULB	4
7.	V.K.Puram	ULB OWN	4

Sl. No.	Name of the Town Panchayat	Name of the Schemes	No. of Workers engaged in water works and supply
1	Achanpudur	Tamirabarani River Scheme & Local Scheme	2
2	Alangulam	Sankarankovil – Vasudevanallur CWSS	0
3	Alwarkurichi	Kadana River Scheme	2
4	Aykudi	Tamirabarani River Scheme	4
5	Cheranmahadevi	Tamirabarani Scheme	4
6	Courtalam	Courtalam – Shencottai CWSS and Vannamadai	1
7	Eruvadi	Panagudi – Eruvadi CWSS & Nambitalivanpattayam Scheme.	3
8	Gopalamudram	Tamirabarani River Scheme	6
9	Ilanji	Courtallam – Shencottai CWSS	1
10	Kalakad	Panaudi-Vallioor-Nanguneri-Thisyanvilai CWSS	5
11	Kalladaikurichi	Town Panchayat scheme	6
12	Kilapavoor	Tamirabarani & Kadana CWSS	6
13	Manimutharu	Manimuthar Scheme	4
14	Melacheval	Courtallam – Shencottai CWSS	3
15	Melagaram	Thisyanvilai-nanguneri CWSS	1
16	Moolakaraipatti	Karungulam CWSS& Moolaikaraipatti Local Source	1
17	Mukkudal	Papakudi Scheme & Kaliyankulam Scheme	1
18	Nanguneri	Panagudi-Vallioor-Nanguneri-Thisyanvilai CWSS	3
19	Naranammalpuram	Naranammalpuram – Sankar nagar CWSS	6
20	Panagudi	Tamirabarani River CWSS	6
21	Panpoli	Tamirabarani River Scheme	1

22	Pathamadai	Tamirabarani CWSS & Tavanai Vellamadam	10
23	Pudur (S)	Sankarankovil – Vasudevanallur CWSS	2
24	Rayagiri	Tamirabarani River CWSS & Sampavar Vadakarai Source	0
25	Sambavar Vadagarai	Naranammalpuram – Sankar Nagar CWSS	3
26	Sankarnagar	Sankarankovil-Vasudevanallur CWSS	0
27	Sivagiri	Tamirabarani River CWSS	1
28	Sundarapandiapuram	Panagudi-Vallioor-Nanguneri-Thisyanvilai CWSS	1
29	Surandai	Acchanpudur-Ayikudi CWSS & Local Source	5
30	Thirukarungudi	Panagudi – Vallioor Tamirabarani CWSS and Nambiyar River Kodumudiyar Scheme	2
31	Thiruvankadam	Tamirabarani River Scheme	1
32	Thisyanvilai	Tamirabarani Combined Water Supply Scheme	3
33	Vadakarai Keezhpudugai	Ayikudi – Acchanpudur – Vadakarai Panpoli CWSS	0
34	Vadakkuvalliyur	Thamirabarani CWSS & Chittraru CWSS	5
35	Vasudevanallur	Vallioor – Panagudi CWSS	1
36	Veeravanallur	Maanur CWSS	1
		Total	101

. Source: P.A., (P.D.), A.D., (T.P.), RDMA

47.3. No. of House Connections, Fountains

Year: 2016-2017

Sl. No.	Name of the Municipalities	No. of House water connections	
		House connection	Fountain
1.	Tenkasi	12721	182
2.	Sankarankoil	11884	110
3.	Kadayanallur	13971	171
4.	Puliyangudi	10197	52
5.	Senkottai	4833	144
6.	Ambasamudram	7994	157
7.	V.K.Puram	10553	189
	Total	72153	1005

Source: R.D.M.A., Tirunelveli.

47.4. Educational Expenditure

Year: 2016-2017

District	Type of School	No. of Schools	Rs.'000''
Tirunelveli	High and Higher Secondary School		NA

Source: CEO, Tirunelveli.

**ADDITIONAL PARTICULARS
2016-2017**

COLLECTORATE	STD CODE 0462
COLLECTOR;TIRUNELVELI DISTRICT	2501032
- do -	2501033
- do -	2501035
- do -	2501036
Collector (Per)	2501222
Collector (Res) (with extn)	2577983
Collector	2501181
District Revenue Officer(Res)	2580466
District Revenue Officer (Per)	2500466
P A To Collector Genl(Res)	2572375
P A To Collector (CMNMP) (Off)	2500768
P A To Collector Development TVL	2586988
Revenue Divisional Officer(Off) (with extn)	2501333
Revenue Divisional Officer (Res)	2572104
Asst Commissioner (Excise);	2500618
District Adi Dravidar Officer	2501034
District Supply Officer	2336981
District Adi-Dravida Welfare Officer	2574530
District Treasury Officer	2500619
Assistant Director Panchayat	2573219
District Supply Officer (Per)	2500761
Assistant Director (Audit)	2501293
District Planning Officer	2501901
Information & Public Relation Officer (Off)	2500455
Information & Public Relations Officer (Res)	2575465
Circuit House	2500665
PA to Collector Small Savings	2500764
PA to Collector Small Savings	2501780
Tahsildar, Palayamkottai (With Extns)	2500086
District Panchayat; Chief Executive Officer	2500177
District Panchayat; Chairman	2500401
National Informatics Centre	2500508
District Town Panchayat Office (With Extn)	2500809

FOREST DEPARTMENT

Conservator Of Forests (Off) (With Extns)	2552612
Conservator of Forest (Res)	2579832
Field Director & Conservator Of Forests	2552663
Divl Forest Officer (Res)	2531806
District Forest Officer (Off)	2500712
District Forest Officer (Res)	2574779
District Forest Office;Control Room	2500778
Wild Life Warden; Kalakad Sanctuary	2580115
ECO Development Officer;Project Tiger TVL	2553567

DEPARTMENT OF ECONOMICS AND STATISTICS

Regional Joint Director of Statistics	2555173
Deputy Director of Statistics	2555172
	2555182

AGRICULTURE

Joint Director of Agriculture (with extn)	2572514
Dy Dir Of Agriculture, Farmers Training Centre	2572530
Dy Director Of Oil Seeds	2572180
Dy Director of Horticulture	2572360
Asst Director of Seed Inspection	2574017
Asst Director of Agriculture, Infn cum Trg Centre	2572463
Asst Director Of Agriculture	2572775
Asst Director Of Seed Certification	2574865
Project Manager(Comprehensive Watershed Devpt.Prgm.	2580773
Supdtg Engr-Agri Engineering Dept	2575474
Exe. Engineer Agricultural Engineering	2551312
Asst Exe Engineer, Agri Engineering Inspection	2552572
Seed Testing Officer	2575266
Dy Director, District Live Stock Farm;	2333425
District Livestock Farm, Admn Block	2338759
Veterinary Hospital	2334314
Joint Director of Animal Husbandry (SAP)	2500489
Dy Registrar of Dairying (with extn)	2572836
Tamilnadu Dairy Devpt Corpn	2552557
Government Model Foundries	2342037

COMMERCIAL TAX PABX with Extns

Dy Commissioner, Commercial Taxes	2572071
Dy Commissioner-Commercial Taxes	2583948
Dy Commissioner-Commercial Taxes (Per)	2572064
Dy Commissioner- Commercial Tax (Res)	2532751
Dy Commissioner -Commercial Taxes (Enforcement)	2583564
Dy Commissioner-Commercial Taxes (Res)	2572948
Asst Commissioner - Commercial Taxes	2580887
Asst Commissioner (Per)	2572295
Asst Commissioner-Commercial Taxes	2584974
Asst. Commissioner -(Enforcement) TVL	2572624
Appellate Asst Commissioner.(CT)	2581625
Commercial Tax Officer - Tvl Junction	2580414
Dy Comml Tax Officer TVL Town	2572626
Dy Comml Tax Officer TVL Bazar	2572627

POLICE DEPARTMENT

POLICE EMERGENCY	100
Control Room	2572100
Dy Inspector General of Police (Res)&Camp Office	2573300
Dy Inspector General Of Police (Off)	2573200
Commissioner of Police (Office)	2501444
Commissioner of Police (Personal)	2501071
Commissioner Of Police	2532052
Commissioner of Police (Res)	2573323
Asst Commissioner of Police,(P.E.Wing) (Off)	2572659
Dy Commissioner of Police (Crime&Tfc)(Off)	2500350
Dy Commissioner Of Police(Crime&Tfc)(Res)	2577832
Dy Commissioner of Police,Law & Order(Off)	2501070
Dy Commissioner Of Police L & O (Res)	2578392
Addl.Dy.Commissioner of Police(P.E.Wing)(Off)	2577100
Asst Commissioner of Police,City Armed Reserve	2584395
Asst Commissioner of Police,City Armed Reserve(Res)	2584399
Asst Commissioner of Police,Intelligence Section	2501067
Asst.Commr Police Intelligence (Res)	2533400
Asst.Commissioner of Police,Tirunelveli	2322747
Asst Commissioner of Police,Palayamkottai	2530711
Supdt of Police,District Police Office (with extn)	2579966
Supdt of Police,Dist Police Office	2579911
Supdt Of Police	2533882
Supdt of Police,Camp Office	2579011
Addl Supdt of Police,PEW(Off)	2573299
Dy Supdt of Police, Spl Br	2579144
PA to Supdt of Police (Off)	2581777
Dy Supdt Of Police, Armed Reserve(Res)	2339951

POLICE DEPARTMENT	
Dy Supdt of Police, Crime Branch record burea	2572027
Dy Supdt of Police, Vigilance & Anti Corrupti	2580908
Dy Supdt of Police,PEW(Off)	2572808
Dy Supdt Of Police	2530922
City Police office, Tirunelveli	2501066
Legal Advisor & City Police Office	2501072
District Crime Branch	2582857
Inspector Of Police Q Branch CID	2541751
Deputy Supdt Of Police	2541600
Armed Reserve	2576400
Inspector of Police,Town Traffic	2339800
Inspector of Police,Palayamkottai	2579292
Inspector Of Police,Traffic,TVL Junction	2334399
Inspector of Police(PEW)	2572131
Inspector Of Police, Traffic-Palayamkottai	2579066
Inspector Of Police, Railway (Res)	2323095
Inspector Of Police, Spl Branch	2579055
Inspector of Police(Vig)	2581123
Inspector of Police,City Crime Record Bureau	2501069
Inspector of Police,Central Crime Branch	2584384
Inspector of Police,(M.T)	2584386
Inspector of Police,Central Crime Branch II	2584396
Inspector of Police,Armed Reserve	2576800
Inspector of Police,Intelligence Section	2584388
Inspector of Police II,Intelligence Section	2501068
Police Radio Branch	2572053
Police Station, Junction	2334629
Police Station,(City Crime Branch I)	2334625
Police Station,Medical college Hospital	2580475
Police Station, Melapalayam	2352530
Police station, Muneerpallam	2352405
Police Station, Perumalpuram	2530175
Police Station, Pettai	2342006
Police Station, Railways	2334634
Police Station, Sivanthipatti	2532700
Police Station, Suthamalli	2342625
Police Station, Thatchanallur	2334893
Police Station, (Taluk) Thimmarajapuram	2541520
Police Station, Town (With Extn)	2339273
Protection of Civil Rights Unit	2572300
Regional Police Transport Workshop, Workshop Supdt	2580254
All Women Police Station	2578700

M S UNIVERISITY - MANONMANIAM SUNDARANAR UNIVERSITY

Regional Dy Director Of Government Exams	2320361
do	2321298
do	2321620
do	2321380
do	2333968
do	2321451
Vice Chancellor (Off)	2337231
Registrar(Per)	2334363
Registrar	2330935
Registrar	2336768
Registrar's Section	2338632
Dept Of Physical Education M S University	2577194
FAX -M S University	2322973
Controller of Examinations (Off)	2322970
Finance Officer (Off)-	2322736
Youth Welfare Dept	2573996
Enquiry-Helping Hands	2338721
Enquiry-Helping Hands	2333741
Library	2335782
Academic Science Block	2333887
N S S, Schaffter Hall	2572962
Sports,Schaffter Hall	2572964
Govt Arts College For Women, Principal	2322432
Joint Director Of Collegiate Education	2573262
Joint Director of Collegiate Education (Res)	2331357
Chief Educational Officer	2500702
Dist Educational Officer	2338455
Dist Elementary Educational Officer	2331217
Industrial Training Institute	2342005
K R Govt Hr Sec School-HM	2553540
GOVT ENGINEERING COLLEGEPrincipal(Off)	2552450
Principal (Per) (With Extn to Res)	2552448
Govt College of Engg - Gent's Hostel	2552087
Govt College of Engg - Hostel(Cavery Illam)	2553461
Govt College of Engg - Hostel(Bhavani Illam)	2551337
Govt College of Engg - Warden,Porunai Illam Hostel	2553458
Govt College of Engg - Ladies Hostel,Warden	2551398
Govt College of Engg -Hostel, Warden	2551121
Govt College of Engg, Hostel,Warden	2552088
Government Law College, Principal (Off)	2578382
M S University The Registrar	2323650

TAMILNADU STATE TRANSPORT CORPORATION

Tamilnadu State Express Transport Corpn Ltd	
Divl Manager (Off)	2502159
Enquiry & Reservation Counter,TNSETC,Central Busstand	2322023
Dy Manager (Operation) TNSTC	2572485
Managing Director TNSTC (MA) Ltd	2554090
Branch Mgr Office/Depot Vannarpettai	2502035

TAMILNADU STATE TRANSPORT CORPN (MA DIV II) LTD

EPAPX at Head Office With Extns	2500213
EPAPX at Head Office With Extns	2500314
EPAPX at Head Office With Extns	2500312
EPAPX at Head Office With Extns	2500214
EPAPX at Head Office With Extns	2500393
EPAPX at Head Office With Extns	2500063
FAX/E-Mail	2500087
TNSTC, Branch Manager	2530077
TNSTC Managing Director(Off)	2500982
General Manager(OP)(Off)	2500446
General Manager(Tech)(Off)	2500674
Chief Accounts Officer(Off)	2500339
Chief Accounts Officer(Res)	2572254
Dy Manager(Establishment)(Off)	2500735
Dy Mgr(Technical)/ CMO(Off)	2500023
Dy Manager(Trg& Body Bldg)(Off)	2572966
Dy Manager(Technical)(Res)	2573714
Time Keeper,Central Bus Stand	2339264
Br. Manager KTC Nagar Depot	2578197
Br Manager,Town Bus Depot(Off) With Extn	2500875

TIRUNELVELI MEDICAL COLLEGE HOSPITAL

Dean Tvl Medical College Hospital	2572616
Dean(Per)	2579785
Dean(Res)	2574571
PMBX With Extns	2572911
do	2572612
do	2572613
do	2572914
do	2572615
TVMC Hosp,Dr (Res)	2338334
TVMC Hosp,Dr(Res)	2540133

TVMC Hosp,Dr(Res)	2579443
Prof of Obstetrics & Gynaecology (Res)	2572479
TVMC Hosp,Dept Of STD	2573818
AIDS Counselling	1097
Surveillance Medical Officer-NPSP Unit	2584836
Surveillance Medical Officer-NPSP Unit	2584839
Primary Health Centre-Medical Officer	2553561
Project Officer National Cancer Registry	2577870

HOSPITALS

C S I Bell Pins Hospital,Medical Supdt	2576779
C S I Bellpins Indrani Chelladurai Mission Hospital	2579811
C S I Jayaraj Annapackiam Mission Hospital,	2573194
TVMC Hospital	2572275
Aravind Eye Hospital	2333054
Gandhiji Nature Cure Hospital	2342546
Gem E N T Hospital	2572909
Veterinary Hospital	2334314
Govt Hospital Melapalayam ,Medical Officer	2352514
Dean Tvl Medical College Hospital	2572616
Police Station,Medical college Hospital	2580475
Women & Children Hospital- Kandiyaperi (TVL MC)	2333326
Manakavalam Pillai Hospital	2586936
Unit Office No.3 & 4(Pettai Hospital)	2341739
Hindu Mission Hospital	2579034
Hospital Furniture	2337920
Indian Overseas Bank Aravind Eye Hospital Extn Counter	2332261
Jaya Ponraj Hospital	2551100
K G Hospital	2334623
Lakshmi Hospitals	2323397
Lakshmi Hospitals	2323398
Mangala Hospital	2572472
N S R Cancer Aids Kidney Hospital	2350534
Our Lady Hospital	2577854
S M S Hospital	2579016
Sabeen Hospital	2575362
Selva Raja Dr N (NSR Cancer Aids Kidney Hospital)	2352992
Selvan Hospital	2352496
Selvaraja Dr N, NSR Cancer Aids Kidney Hospital	2350581
Shree Sudharson Hospitals	2501791
Sri Sakthi Hospital	2501175
Venkateshwara Hospitals	2584165
Dean Tvl Medical College Hospital	2584506
Vidivelli Homeo Hospital M/S	2353699
Bethel Blood Bank	2574775

GOVT SIDDHA MEDICAL COLLEGE,PMBX (With Extns)

Office	2572736
Office	2572737
Principal (Per)	2572738

TIRUNELVELI MEDICAL COLLEGE

Office,PMBX (With Extns)	2572733
Dean (Per)	2572944
Vice Principal-TVMC	2576263
Ladies Hostel (Medical college)	2572436
Library (Medical College)	2572149
Gents' Hostel	2572460
Gent's Hostel	2585572
Computer Centre,The Dean	2586676

FORENSIC SCIENCE DEPARTMENT

Asst Director, Regional Forensic Science Lab	2572675
--	---------

BANKS

Bank of Baroda	2320626
Bank of Baroda	2352598
Bank Of Baroda,Manager(Res)	2574011
Bank of India	2502719
Bank of India	2502993
Bank Of India,Manager (Res)	2576961
Bank of Madura Ltd	2334697
Bank of Madura Ltd	2320309
Bank of Madura Ltd, Area Manager (Res)	2337314
Bethel Blood Bank	2574775
Manager Accounts Section Canara Bank	2323957
Canara Bank, Palayamkottai	2584842
Canara Bank ISDN	2510013
Central Bank of India	2575396
Central Bank of India	2333162
Central Bank of India, Dist Co ordinators Office	2334985
Central Bank of India-Mgr(Per)	2321787
Central Bank of India	2334671
Central Co-op Bank Ltd Mgr	2552142
City Union Bank Ltd	2330698
City Union Bank Ltd	2337349
Corporation Bank,Manager	2530892

BANKS	
Corporation Bank	2572528
Corporation Bank	2572550
Corporation Bank,Manager	2334544
Corporation Bank	2337806
Corporation Bank	2321748
Corporation Bank,Br Manager(Res)	2582020
Federal Bank Ltd	2583180
Federal Bank Ltd	2331268
Regional Manager Circle Office Indian Bank	2320671
Regional Managercircle Office Indian Bank	2320651
Ind Bank Housing Ltd	2331838
Regional Manager Lead Bank	2332411
Indian Overseas Bank	2322630
Indian Overseas Bank	2321024
Indian Overseas Bank	2321012
Indian Overseas Bank Employees Assn	2334652
Indian Overseas Bank Aravind Eye Hospital Extn Counter	2332261
Kallur Suthamalli Primary Agri Co-op Bank Ltd	2341206
Lakshmi Vilas Bank	2333173
Melapalayam Primary Agricultural Co op Bank	2352079
Munneerpallam Primary Agri Co-op Bank, Secretary	2351203
Nedungadi Bank Ltd	2334807
Nellai Nagar Co Op Urban Bank Ltd	2334318
Palayamkottai Co Operative Urban Bank Ltd	2572538
Palayamkottai Urban Co-op Bank Ltd., Secretary	2541605
Pandian Grama Bank,Area Office	2334369
Punjab National Bank	2334689
Regional Manager Indian Bank Circle Office	2323387
Tamil Nadu Mercantile Bank Ltd Regional Manager	2575511
Repatriates Co-op Finance & Devpt Bank Ltd,The	2579136
Siddivinayaga Bankers	2330182
South Indian Bank Ltd	2333743
South Indian Bank Ltd	2321744
Sri Shanmuga Valli Bankers	2552186
State Bank of India	2585166
State Bank Of India	2576964
State Bank India	2575524
State Bank Of India Tvl ADS Branch	2501731
State Bank of Travancore	2334375
State Bank Of India	2575576
Syndicate Bank	2333415
Syndicate Bank-Mgr(Res)	2331617
Tamil Nadu Mercantile Bank Ltd	2501412
Tamilnadu Indl Co-op Bank Ltd, Br Mgr	2322921

BANKS	
TDCC Bank Ltd	2352491
TDCC Bank Ltd, Manager	2342462
TDCC Bank Ltd	2501121
TDCC Bank Ltd	2579876
TDCC Bank Ltd	2582580
Tirunelveli Central Co op Bank Emp Recreation Club	2334191
Tirunelveli Junction Co op Urban Bank Ltd	2333608
Tirunelveli Junction Co op Urban Bank Ltd	2333269
U Co Bank	2333970
Union Bank Of India	2333281
Vijaya Bank	2334879
Manager Punjab National Bank	2534466
Manager State Bank Of Travancore(Res)	2542853
ICICI Bank Ltd Manager (Res)	2321002
Lakshmi Vilas Bank The Manager (res)	2501273
Tvl Co Op Land Developement Bank M/S	2554168
ICICI Bank Ltd	2321087
Tamil Nadu Mercantile Bank Ltd The Manager	2576066
ICICI Bank Ltd	2501065
Corporation Bank	2584350
Canara Bank ISDN	2310011
Indian Bank Regional Manager	2554096
Tirunelveli Co Op Bank Ltd	2584709
Madras Co Op Central Land Mortgage Bank Ltd The	2534373
Tamilnadu Mercantile Bank Ltd	2534429
Corporation Bank Manager	2534350
State Bank Of India Branch Manager	2532160
State Bank Of India	2332689
State Bank Of India	2332690
Canara Bank	2502027
Indian Bank Asst General Manager Circle Office	2320401
Indian Overseas Bank C O (Res)	2321200
Corporation Bank	2585260
Canara Bank Branch Manager	2583460
Canara Bank Manager	2502269
ICICI Bank Ltd	2320187

Details of Dams and Reservoirs in Tirunelveli District

1. Papanasam Dam

1	Full reservoir level	143 ft
2	Capacity of the dam	5500 M.C.ft
3	Water spread area	2.24 Sq. miles
4	Length of the dam	744 ft.
5	Height of the dam	200 ft.
6	Surplus arrangements	6
7	Surplus arrangements Size	52 X18 ft.
8	Flood discharge	8000 C.ft / Second
9	Year of construction	1942



2. Servalar Dam

1	Full reservoir level	156 ft
2	Capacity of the dam	1225 M.C.ft
3	Length of the dam	465 M (1525.59 ft.)
4	Height of the dam	53.4 M (175.59 ft.)
5	No. of Surplus arrangements	7
6	Hight of Surplus arrangement	32 X 81 ft.
7	Length of Surplus arrangement	88 M (288.71 ft.)
8	Year of construction	1986



3. Manimutharu Dam

1	Full reservoir level	118 ft.
2	Capacity of the dam	5511 M.c.ft.
3	Water spread area	62.481 Sq. miles
4	Length of the dam	9605 ft.
5	Length of the earth dam	8375 ft.
6	Length of the masonry dam	1230 ft.
7	No. of Vents (Size)	3 (5X6 ft.)
8	No. of Perungal sluice	1
9	Perungal sluice size	5 X 6 ft.
10	No. of Odai sluice	1
11	Odai size	3 X 3 ft.
12	Perungal Ayacut (Single Crop)	22852 acres
13	Perungal Ayacut (Double Crop)	2586 acres
14	Year of Construction	1958
15	Surplus arrangements	7
16	surplus arrangement size	40 X 15 ft.
17	Flood discharge	60000 c.ft. / s
18	No. of river sluice (size)	4 (5 X 6 ft.)




4. Gadana Reservoir

1	Full reservoir level	85 ft.
2	Capacity of the dam	352 M.C.ft.
3	Total length of the dam	5569 ft.
4	Total length of Earth dam	5340 ft.
5	Year of construction	1974
6	Flood discharge	26800 C.ft./sec.
7	Ayacut - Single crop	242 Acres
8	Ayacut - Double crop	8082 Acres
9	New lands	1000 Acres
10	No. of anaicuts	6
11	No. of surplus arrangements (Size)	7 Nos. (25 ft. X 10 ft.)
12	Canal sluice vent size	3 ft. X 3 ft.
13	River sluice vent Size	5 ft. X 6 ft.



5. Ramanathi Reservoir

1	Full reservoir level	84 ft.
2	Total Capacity of the dam	152 M.C.ft.
3	Total length of the dam	2749 ft.
4	Total length of Earth dam	2409 ft.
5	Year of construction	1974
6	Flood discharge	10450 C.ft./sec.
7	Water spread area	0.15 Sq. Miles
8	Ayacut - Single crop	94.80 acres
9	Ayacut - Double crop	4082.91 acres
10	New lands	519.00
11	Water rate lands	246.80 acres
12	No.of anaicuts	9
13	No. of surplus arrangements	2 (30 ft. X 15 ft.)
14	Canal sluice vent size	Vadakai - 5 ft. X 6 ft. Thenkai - 5 ft. X 6 ft.



6. Karuppanathi Dam

1	Full reservoir level	72 ft.
2	Total Capacity of the dam	1815 M.C.ft.
3	Total length of the dam	2919 ft.
4	Total length of Earth dam	2788 ft.
5	Year of construction	1976
6	No. of anaicuts	6
7	Ayacut - Dry land	796 Acres
8	Ayacut - Wet land	7867 Acres
9	Flood discharge	12600 C.ft. / sec
10	Water spread area	1.95 Sq.miles
11	No. of surplus arrangements (Size)	2 (30 X 15 ft.)
12	Canal sluice vent size	5 X 6 ft.



7. Gundar Reservoir

1	Full reservoir level	36.09 ft.
2	Capacity of the dam	25 M.C.ft.
3	Total length of the dam	1463 ft.
4	Total length of the Earth dam	991 ft.
5	Total length of the masonry dam	492 ft.
6	Year of construction	1983
7	Ayacut (Double Crop)	1122 Acres
8	No. of anaicuts	6
9	Flood discharge	958 C.ft. / sec
10	Water spread area	35.30 Acres
11	Surplus arrangement length	253 ft.
12	River sluice vent size	5 X 6 ft.
13	Sambodai kal sluice size	3 X 4 ft.



8. Adavinainar Kovil Dam

1	Full reservoir level	132 ft.
2	Length of the dam	670 Mtre
3	Water spread area	87 Acres
4	Ayacutt Area	2339.5 Hects.
5	Year of construction	2002
6	Capacity of the Dam	174 ft.



9. Vadakku Pachaiyaru Reservoir

1	Full Reservoir level	150 Mtre.
2	Capacity of the dam	151.600 Mtre.
3	Length of the dam	3115 Mtre.
4	Water spread area	184.52 Hects.
5	Year of construction	2002



10. Kodumudiyaru Dam

1	Full reservoir level	158 mtre.
2	Capacity of the dam	159 Mtre
3	Length of the dam	411 Mtre.
4	Height of the dam	28 Mtre
5	Water spread area	131.90 Sq.k.m
6	Ayacutt Area	2339.5 Hects
7	Year of construction	2004

11. Nambiyaru Dam

1	Full reservoir level	53 mtre.
2	Capacity of the dam	54.800 Mtre
3	Length of the dam	2605 Mtre.
4	Length of the earth dam	2365 Mtre.
5	Water spread area	72.58 Sq.miles
6	Length of masonry dam	240 Mtre.
7	Ayacutt Area	705.95 Hects.
8	Year of construction	2004

12. Vandal Odai Reservoir

1	Full resrvoir level (FRL)	116.00 m
2	Total Annual Storage	180 M.cft
3	Length of the dam	1350 m
4	Length of the earth dam	1290 m
5	Water spread area	58.50 Hec
6	Length of masonry dam	60 m
7	Total Ayacut	2419.86 Acres
8	Year of construction	2005-2007
9	Flood discharge	4473 c/s