

HAND BOOK OF STATISTICS CHITTOOR DISTRICT 2014



Compiled and Published by

CHIEF PLANNING OFFICER

CHITTOOR DISTRICT



**HAND BOOK OF STATISTICS
CHITTOOR DISTRICT
2014**

Compiled and Published by
**CHIEF PLANNING OFFICER
CHITTOOR DISTRICT**

SIDDHARTH JAIN I.A.S.,
District Collector & Magistrate,
Chittoor District.



PREFACE

I am happy to release the Twenty Eighth Edition of Hand Book of Statistics of Chittoor District which incorporates Statistical Data of various departments for the Year 2014.

The Statistical Data in respect of various departments and schemes being implemented in the district are compiled in a systematic and scientific manner reflects the progress during the year. The sector-wise progress is given in a nutshell under the chapter "DISTRICT AT A GLANCE" apart from Mandal-wise data.

The publication reflects the latest data on various aspects of the District Economy. The information has been given Mandal-wise in a concise form to facilitate an over all assessment of the District Economy for the year. This compilation will serve as a useful reference book for the General public, Planners, Administrators, Research Scholars, Bankers and also special Agencies that are involved in the formulation and implementation of various developmental programmes in the district.

I am thankful to all District Officers and the heads of other institutions for extending their helping hand by furnishing their respective Statistical data to the Chief Planning Officer for publication of this Hand Book.

I appreciate the efforts made by Sri. Ch. V.S.BhaskaraSarma, Chief Planning Officer, Chittoor, other Officers and Staff Members of the Chief Planning Office in bringing out this publication which projects the development of the District during the year 2014.

Any suggestions aimed at improving the quality of data incorporated in this Hand Book are most welcome.

Place :CHITTOOR.

Date :23-04-2015.


District Collector.

OFFICERS & STAFF ASSOCIATED WITH
THIS PUBLICATION

Sri Ch. Bhaskara Sarma, M.Sc (Statistics)
Chief Planning Officer

Sri T.Suresh Kumar,
Deputy Director

Sri I.J. Raghu Ramaiah,
Planning Officer

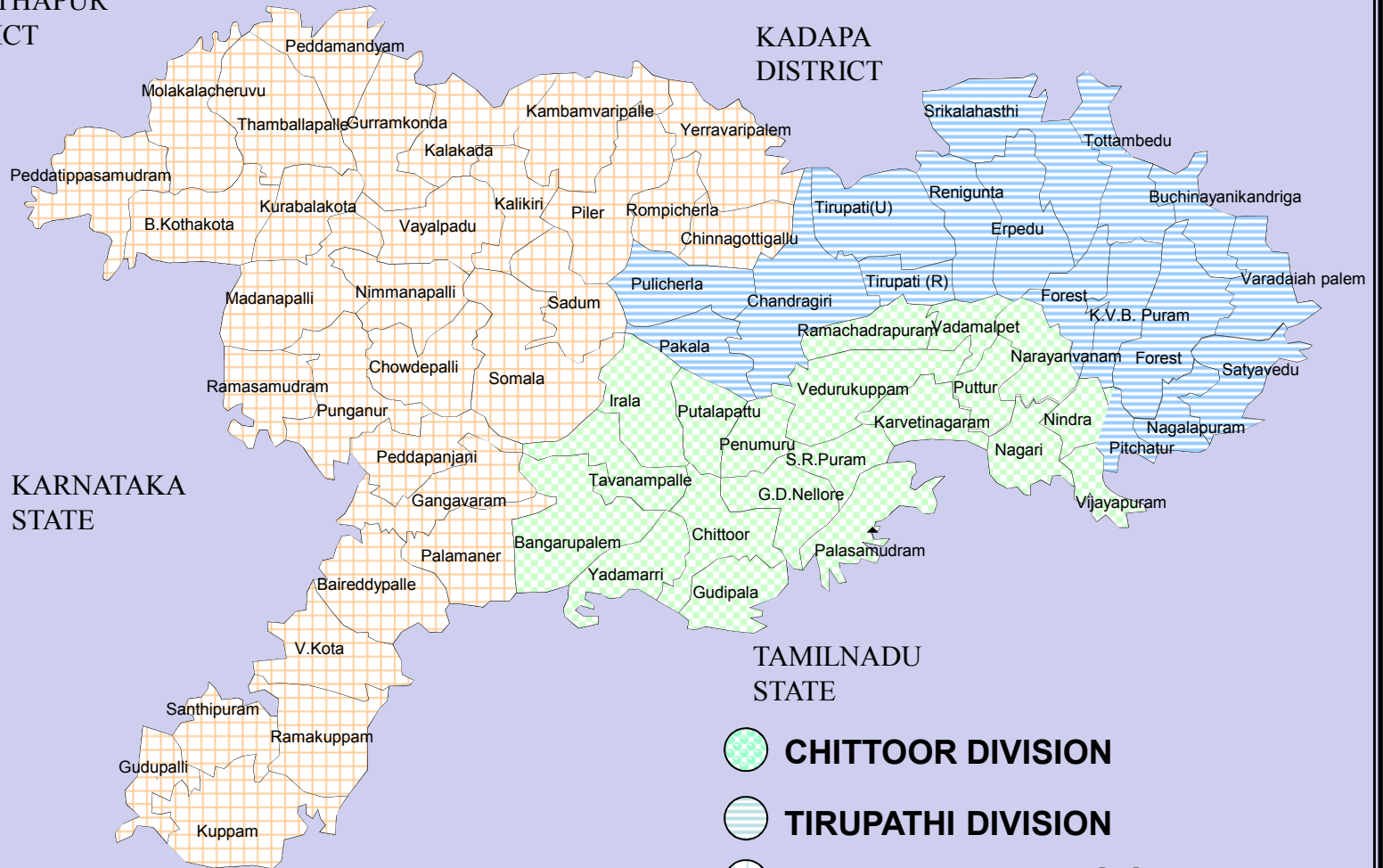
Smt. K.Vijaya,
Deputy Statistical Officer
(Data Collection, Data Computerization &
Data Compilation)

CHITTOOR DISTRICT

CHITTOOR DISTRICT




ANANTHAPUR
DISTRICT

KADAPA
DISTRICT



KARNATAKA
STATE

TAMILNADU
STATE

-  **CHITTOOR DIVISION**
-  **TIRUPATHI DIVISION**
-  **MADANAPALLE DIVISION**

CONTENTS

| Table No. | Particulars | Page No. |
|-----------|--|------------------|
| | GENERAL | |
| A | SALIENT FEATURES OF CHITTOOR DISTRICT | I-IX |
| B | COMPARISION OF THE DISTRICT WITH THE STATE | X-XV |
| C | ADMINISTRATIVE DIVISIONS IN THE DISTRICT | XVI-XVII |
| C1 | MUNICIPAL INFORMATION IN THE DISTRICT -2013-14 | XVIII |
| D | PUBLIC REPRESENTATIVES / NON-OFFICIELS | XIX-XXV |
| E | PROFILE OF ASSEMBLY / PARLIAMENTARY CONSTITUENCY | XXVI-XXXI |
| I | POPULATION | |
| 1.1 | VARIATION IN POPULATION OF - 1901 TO 2011 | 1 |
| 1.2 | POPULATION STATISTICS SUMMERY-Census 2001-2011 | 2 |
| 1.3 | TOTAL NO.OF VILLAGES, HAMLETS, HOUSEHOLDS, AREA, POPULATION,DENSITY OF POPULATION AND SEX RATIO,MANDAL-WISE- | 3-6 |
| 1.4 | RURAL AND URBAN POPULATION , MANDAL - WISE, 2011 CENSUS | 7-8 |
| 1.5 | POPULATION OF TOWNS AND CITIES - 2011 | 9-11 |
| 1.6 | LITERACY, MANDAL - WISE, 2011 | 12-13 |
| 1.7 | SCHEDULED CASTE POPULATION AND LITERACY RATE - CENSUS 2011 | 14-15 |
| 1.8 | SCHEDULED TRIBES POPULATION AND LITERACY RATE - CENSUS 2011 | 16-17 |
| 1.9 | DISTRIBUTION OF POPULATION BY WORKERS AND NON WORKERS - MANDAL WISE ,2011 Census | 18-23 |
| 1.10 | CLASSIFICATION OF VILLAGES ACCORDING TO POPULATION SIZE, MANDAL WISE, 2011 Census | 24-25 |
| 1.11 | HOUSELESS AND INSTITUTIONAL POPULATION, MANDAL-WISE-CENSUS 2001 | 26-27 |
| 1.12 | DISTRIBUTION OF PERSONS ACCORDING TO DIFFERENT AGE GROUPS, 2011CENSUS | 28 |
| 1.13 | RELEGION WISE MANDAL POPULATION - 2001 CENSUS | 29-34 |
| II | MEDICAL & PUBLIC HEALTH | |
| 2.1 | GOVT.,MEDICAL FACILITIES, (from 2011-12 to 2013-14) | 35 |
| 2.2 | GOVERNMENT MEDICAL FACILITIES (ALLOPATHIC) MANDAL-WISE(E.S.I.Particulars included), (2013-14) | 36-37 |
| 2.3 | GOVT.,MEDICAL FACILITIES(INDIAN MEDICINE), MANDAL-WISE - (2013-14) | 38-39 |
| 2.4 | FAMILY WELFARE ACHIEVEMENTS DURING (2013-14) | 40-42 |

| | | |
|------------|--|----------------|
| III | CLIMATE | |
| 3.1 | MAXIMUM & MINIMUM TEMPERATURE (2013 & 2014) | 43 |
| 3.2 | DISTRICT AVERAGE RAINFALL, SEASON-WISE AND MONTH WISE - (2009-10 to 2013-14) | 44 |
| 3.3 | ANNUAL RAINFALL,STATION WISE, (2011-12 to 2013-14) | 45-46 |
| 3.4 | STATION-WISE RAINFALL (2013-14) | 47-56 |
| 3.5 | RAINFALL PARTICULARS YEAR WISE (1958-59 to 2013-14) | 57-58 |
| 3.6 | MONTH WISE GROUND WATER LEVELS (2009-10 to 2013-14) | 59 |
| 3.7 | MANDAL WISE CO-ORDINATES | 60-61 |
| IV | AGRICULTURE | |
| 4.1 | LAND UTILISATION - (2011-12 to 2013-14) | 62 |
| 4.2 | LAND UTILIZATION, MANDAL-WISE, (2013-14) | 63-68 |
| 4.3 | AREA , PRODUCTION AND YIELD PER HECTARE OF MAJOR CROPS - (2011-12 to 2013-14) | 69-73 |
| 4.4 | AREA UNDER PRINCIPAL CROPS,FRUITS & VEGETABLES AND FLORIE CULTURE, SEASON-WISE AND MANDAL WISE (2013-14) | 74-99 |
| 4.5 | NUMBER AND AREA OF OPERATIONAL HOLDINGS ACCORDING TO SIZE , MANDAL-WISE (CENSUS-2011) | 100-101 |
| 4.6 | AGRICULTURE MACHINERY AND IMPLEMENTS - MANDAL WISE, (CENSUS-2012) | 102-105 |
| 4.7 | FARM HARVEST PRICES OF MAJOR AGRICULTURAL COMMODITIES, (2012-13 to 2013-14) | 106 |
| 4.8 | FACTORY-WISE QUANTITY OF CANE CRUSHED AND SUGAR PRODUCED (2011-12 to 2013-14) | 107 |
| 4.9 | IMPLEMENTATION OF "N.A.I.S" - MANDAL WISE (2013-14) | 108-109 |
| 4.10 | CROP LOANS DISTRIBUTED TO FARMERS BANKWISE (2013-14) | 110-112 |
| 4.11 | CROP WISE SEED SUBSIDY DISTRIBUTED TO FARMERS (2013-14) | 113-114 |
| 4.12 | CONSUMPTION OF CHEMICAL FERTILISERS - MANDAL WISE (2012-13 to 2013-14) | 115-118 |
| V | IRRIGATION | |
| 5.1 | MAJOR AND MEDIUM IRRIGATION SOURCES (2013-14) | 119 |
| 5.2 | MINOR IRRIGATION SOURCES, MANDAL-WISE (2013-14) | 120-121 |
| 5.3 | AREA OF PRINCIPAL CROPS IRRIGATED (2009-10 to 2013-14) | 122 |
| 5.4 | AREA IRRIGATED UNDER DIFFERENT SOURCES (2009-10 to 2013-14) | 123 |
| 5.5 | AREA IRRIGATED SOURCE - WISE AND MANDAL WISE (2013-14) | 124-125 |
| 5.6 | GROSS AREA IRRIGATED, SOURCE-WISE, SEASON-WISE AND MANDAL-WISE (2013-14) | 126-131 |
| 5.7 | AREA OF PRINCIPAL CROPS IRRIGATED SEASON WISE, MANDAL WISE (2013-14) | 132-153 |
| 5.8 | IMPLEMENTATION OF JALAYAGNAM PROGRAMME (AS ON 31ST MARCH, 2014) | 154-155 |
| 5.9 | AREA IRRICATED BY SPRINKLERS AND DRIP IRRIGATION, MANDAL WISE (2013-14) | 156-157 |

| | | |
|-------------|---|----------------|
| VI | LIVESTOCK & VETERINARY SERVICES | |
| 6.1 | VETERINARY SERVICES (2011-12 to 2013-14) | 158 |
| 6.2 | VETERINARY SERVICES, MANDAL WISE -(2013-14) | 159-160 |
| 6.3 | LIVESTOCK & POULTRY POPULATION- (CENSUS-2007 & 2012) | 161 |
| 6.4 | LIVE STOCK AND POULTRY POPULATION , MANDAL WISE, (2012 Census) | 162-165 |
| 6.5 | DAIRY DEVELOPMENT (2013-14) | 166 |
| VIII | FISHERIES | |
| 7.1 | INLAND FISH PRODUCTION , (2012-13 & 2013-14) | 167 |
| 7.2 | MARINE FISH PRODUCTION (2012-13 & 2013-14) | 168-169 |
| VIII | FOREST | |
| 8.1 | DIVISION-WISE AND SPECIES WISE AREA PLANTED UP TO (2013-14) | 170 |
| 8.2 | VALUE OF MAJOR & MINOR FOREST PRODUCE , DIVISION WISE - (2013-14) | 171 |
| 8.3 | FOREST REVENUE PRODUCT WISE- (2011-12 to 2013-14) | 172 |
| IX | INDUSTRIES | |
| 9.1 | LARGE AND MEDIUM SCALE INDUSTRIES EXISTING (2013-14) | 173-178 |
| 9.2 | PRODUCTION OF SELECTED INDUSTRIES- (2011-12 to 2013-14) | 179 |
| 9.3 | WORKING OF FACTORIES REGISTERED FACTORIES ACT,1948 , (2012-13 to 2013-14) | 180 |
| 9.4 | WORKING FACTORIES REGISTERED UNDER THE FACTORIES ACT,1948, MANDAL WISE - (2012-13 to 2013-14) | 181-182 |
| 9.5 | RICE MILLS, MANDAL WISE (2013-14) | 183-184 |
| 9.6 | SMALL SCALE INDUSTRIES (2013-14) | 185 |
| 9.7 | TINY AND SMALL SCALE INDUSTRIES , MANDAL WISE (2013-14) | 186-187 |
| 9.8 | COTTAGE INDUSTRIES (2013-14) | 188 |
| X | MINING | |
| 10.1 | MINERAL RESOURCES, MANDAL-WISE (2013-14) | 189-190 |
| 10.2 | PRODUCTION OF PRINCIPAL MINERALS (2011-12 to 2013-14) | 191 |
| 10.3 | OPENING STOCK, PRODUCTION, CONSUMPTION AND CLOSING STOCK OF INDEGENIOUS COAL (2013-14) | 192 |
| XI | FUEL & POWER | |
| 11.1 | GROWTH OF TRANSMISSION AND DISTRIBUTION LINES (2011-12 to 2013-14) | 193 |
| 11.2 | RURAL ELECTRIFICATON, MANDAL WISE (2013-14) | 194-195 |
| 11.3 | POWER CONSUMPTION CATEGORY-WISE ,(2011-12 to 2013-14) | 196 |
| 11.4 | NO.OF SERVICES AND CONNECTED LOAD, CATEGORY WISE (2012-13 & 2013-14) | 197 |
| 11.5 | NO.OF SERVICES AND CONNECTED LOAD AS ON 31-03-2014, MANDAL WISE (2013-14) | 198-199 |
| 11.6 | INSTALLED CAPACITY AND POWER GENERATION , (2011-12 to 2013-14) | 200 |
| 11.7 | FREE POWER CONNECTIONS AND TRANSFORMERS (2013-14) | 201-202 |

| | | |
|-------------|---|----------------|
| XII | TRANSPORT & COMMUNICATIONS | |
| 12.1 | RAILWAY STATIONS AND ROUTE LENGTH (2011-12 to 2013-14) | 203 |
| 12.2 | MOTOR VEHICLES OF DIFFERENT CLASSES, (2012-13 & 2013-14) | 204 |
| 12.3 | MOTOR DRIVING LICENCES ISSUED (2012-13 & 2013-14) | 205 |
| 12.4 | LENGTH OF ROADS (2013-14) | 206 |
| 12.5 | POST OFFICES, TELEGRAPH OFFICES, TELEPHONE EXCHANGES AND PUBLIC CALL OFFICES, MANDAL-WISE (2013-14) | 207-208 |
| 12.6 | WORKING POSITION OF THE A.P.S.R.T.C (2011-12 to 2013-14) | 209 |
| 12.7 | COMMUNITY RADIO AND T.V.SETS MANDAL-WISE (2013-14) | 210-211 |
| XIII | PUBLIC FINANCE | |
| 13.1 | NATIONAL SMALL SAVINGS, (2012-13 & 2013-14) | 212 |
| 13.2 | PRINCIPAL SOURCES OF REVENUE (2012-13 & 2013-14) | 213 |
| 13.3 | LAND REVENUE, MANDAL WISE (AS ON 31ST MARCH, 2014) | 214-215 |
| 13.4 | SALES TAX, COMMODITY WISE (2013-14) | 216-217 |
| 13.5 | SALES TAX, CIRCLE WISE (2013-14) | 218-220 |
| 13.6 | EXCISE REVENUE REALISED, MANDAL WISE (2013-14) | 221 |
| 13.7 | BANK BRANCHES - MANDAL WISE (2013-14) | 222-223 |
| 13.8 | CREDITS AND DEPOSITS, BANK WISE (2013-14) | 224-225 |
| 13.9 | DETAILS OF SHG BANK LINKAGE AND PAVALA VADDI, MANDAL WISE (2013-14) | 226-227 |
| 13.10 | PARTICULARS OF INDIRA KRANTI PATHAM (IKP) IN URBAN AREAS/MUNCIPALITIES 2013-14 | 228 |
| XIV | PRICES | |
| 14.1 | CONSUMER PRICE INDEX NUMBERS FOR AGRICULTURAL LABOUR IN ANDHRA PRADESH, (2001-02 to 2013-14) | 229 |
| 14.2 | CONSUMER PRICE INDEX NUMBERS FOR INDUSTRIAL WORKING CLASS AT SELECTED CENTERS IN ANDHRA PRADESH (2012-13 & 2013-14) | 230 |
| 14.3 | ANNUAL STATE AVERAGE WHOLE SALE PRICES OF FOOD GRAINS (2012-13 to 2013-14) | 231 |
| 14.4 | AVERAGE DAILY PRICES OF SIX ESSENTIAL COMMODITIES (2013-14) | 232-233 |
| 14.5 | MONTHLY AVERAGE ON WEEKLY RETAIL PRICES OF (30) ESSENTIAL COMMODITIES (2013-14) | 234-235 |
| 14.6 | AVERAGE DAILY WAGES OF AGRICULTURAL LABOUR (2011 to 2013) | 236-238 |

| | | |
|--------------|--|----------------|
| XV | LABOUR & LABOUR WELFARE | |
| 15.1 | CATEGORY WISE REGISTRATIONS, NOTIFICATIONS AND PLACEMENT (2013-14) | 239-240 |
| 15.2 | REGISTRATIONS & PLACEMENTS BY EMPLOYMENT EXCHANGES IN RESPECT OF SPECIAL CATEGORIES OF APPLICATIONS (2011-12) | 241 |
| 15.3 | EMPLOYERS USING EXCHANGES & VACANCIES NOTIFIED (2007-08 to 2011-12) | 242 |
| 15.4 | AVERAGE NUMBER OF WORKERS EMPLOYED DAILY IN ESTABLISHMENTS UNDER THE OPERATION OF FACTORIES ACT,1948 (2012-13 & 2013-14) | 243 |
| 15.5 | DISTRIBUTION OF STATE PUBLIC SECTOR EMPLOYEES SECTOR WISE AND MANDAL WISE (Census-2006) | 244-253 |
| 15.6 | SECTOR WISE DISTRIBUTION OF EMPLOYEES AS PER EMPLOYEES (Census-2006) | 254-255 |
| 15.7 | AVERAGE DAILY EARNINGS OF LABOUR AT COAL FIELDS (2011-12 to 2013-14) | 256 |
| 15.8 | IMPLEMENTATION OF NATIONAL RURAL EMPLOYMENT GUARANTEE SCHEME (NREGS), MANDAL WISE (2013-14) | 257-258 |
| XVI | EDUCATION | |
| 16.1 | EDUCATIONAL INSTITUTIONS AT A GLANCE (2013-14) | 259 |
| 16.2 | PRIMARY SCHOOLS, MANDAL WISE, (2013-14) | 260-261 |
| 16.3 | UPPER PRIMARY SCHOOLS, MANDAL WISE- (2013-14) | 262-263 |
| 16.4 | HIGH SCHOOLS (INDEPENDENT), MANDAL WISE (2013-14) | 264-265 |
| 16.6 | SCHOOLS FOR PHYSICALLY HANDICAPPED AND OTHER SPECIAL SCHOOLS (2013-14) | 266 |
| 16.7 | S.S.C. RESULTS (2009-10 to 2013-14) | 267 |
| 16.8 | JUNIOR COLLEGES, MANDAL WISE (2013-14) | 268-269 |
| 16.9 | INTERMEDIATE RESULTS (2009-10 to 2013-14) | 270 |
| 16.1 | DEGREE COLLEGES, MANDAL-WISE (2013-14) | 271-275 |
| 16.11 | COLLEGES FOR PROFESSIONAL AND SPL. EDUCATION MANDAL-WISE)- 2013-14 | 276-294 |
| 16.12 | SCHOLARS COURSE-WISE - 2013-14 | 295 |
| XVII | LOCAL BODIES | |
| 17.1 | RECEIPTS & EXPENDITURE OF ZILLA PARISHAD (2012-13 & 2013-14) | 296 |
| 17.2 | RECEIPTS & EXPENDITURE, MANDAL PRAJA PARISHADS (2012-13 & 2013-14) | 297-298 |
| 17.3 | RECEIPTS AND EXPENDITURE OF GRAMPANCHAYATS (2013-14) | 299 |
| 17.4 | RECEIPTS AND EXPENDITURE OF MUNICIPALITIES (2012-13 & 2013-14) | 300 |
| XVIII | CO-OPERATION | |
| 18.1 | WORKING OF PRIMARY AGRICULTURAL CREDIT SOCIETIES (INCLUDING FARMERS SERVICE SOCIETIES) (2011-12 to 2013-14) | 301 |
| 18.2 | MANDAL WISE WORKING OF PRIMARY AGRICULTURAL CREDIT SOCIETIES (INCLUDING FARMERS SERVICE SOCIETIES) (2013-14) | 302-303 |
| 18.3 | WORKING OF COOPRATIVE CENTRAL BANK (2011-12 to 2013-14) | 304 |
| 18.4 | WORKING OF DISTRICT CO-OPERATIVE MARKETING SOCIETY (2011-12 to 2013-14) | 305 |
| 18.5 | SHORT TERM AND MEDIUM TERM AGRICULTURAL LOANS DISBURSED BY THE COOPERATIVE CENTRAL BANK (2011-12 to 2013-14) | 306 |

| | | |
|-------------|---|----------------|
| XIX | JUDICIAL | |
| 19.1 | DISPOSALS & PENDENCY OF PETITIONS (2013-14) | 307 |
| 19.2 | COURT WISE PENDENCY OF CASES (2013-14) | 308-309 |
| 19.3 | REGISTERED DOCUMENTS OF PROPERTY TRANSFERRED - SUB REGISTER WISE (2012-13 & 2013-14) | 310 |
| XX | POLICE & CRIME | |
| 20.1 | POLICE STATIONS AND POLICE FORCE (2011-12 to 2013-14) | 311 |
| 20.2 | MAJOR COGNIZABLE CRIMES REPORTED (2011-12 to 2013-14) | 312 |
| 20.3 | MANDAL WISE MAJOR COGNIZABLE CRIMES REPORTED (2013-14) | 313-314 |
| XXI | SOCIAL WELFARE | |
| 21.1 | GOVERNMENT HOSTELS FOR SCHEDULED CASTE AND OTHERS, MANDAL WISE (2013-14) | 315-316 |
| 21.2 | GOVERNMENT HOSTELS FOR SCHEDULED TRIBES AND ASHRAM SCHOOLS, MANDAL WISE - (2013-14) | 317-318 |
| 21.3 | MANDAL WISE GOVERNMENT HOSTELS FOR BACKWARD CLASSES (2013-14) | 319-320 |
| 21.4 | SCHOLARSHIPS AWARDED UNDER SOCIAL WELFARE, BC WELFARE , TRIBAL WELFARE, MINORITIES AND DISABLED WELFARE (2013-14) | 321 |
| 21.5 | HOUSES CONSTRUCTED BY A.P.STATE HOUSING CORPORATION (2013-14) | 322-325 |
| 21.6 | SANCTION OF PENSIONS, MANDAL WISE (2013-14) | 326-331 |
| 21.7 | INDIRAMMA HOUSING PROGRAMME - MANDAL WISE (2013-14) | 332-333 |
| 21.8 | RAJIV SWAGRUHA HOUSING PROGRAMME (2013-14) | 334 |
| XXII | WOMEN & CHILD WELFARE | |
| 22.1 | MAHILA MANDALS, MANDAL WISE (2013-14) | 335-336 |
| 22.2 | CHILD WELFARE INSTITUTIONS MANDAL WISE (2013-14) | 337-338 |
| 22.3 | ANGANWADI CENTRES, MANDAL WISE (2013-14) | 339-340 |
| 22.4 | UNIVERSAL IMMUNISATION PROGRAMME, MANDAL WISE (2013-14) | 341-342 |
| 22.5 | MINORITIES WELFARE (2013-14) | 343-344 |

| XXIII | MISCELLANEOUS | |
|--------------|--|----------------|
| 23.1 | Educational Facilities in Villages (2013-14) | 345-352 |
| 23.2 | Medicual Facilities in villages (2013-14) | 353-354 |
| 23.3 | Veterinary Facilities in Villages (2013-14) | 355-356 |
| 23.4 | Drinking Water Facilities in villages (2013-14) | 357-358 |
| 23.5 | Drinking Water list of problematic villages (2013-14) | 359-382 |
| 23.6 | Arrival and valuation of agricultural commodities in Regulated markets (2013-14) | 383-386 |
| 23.7 | Cinema Theatres Mandal wise (2013-14) | 387-388 |
| 23.8 | Enterprises & Persons Usually working 2005 & 2012 Economic Census | 389-391 |
| 23.9 | Land assigned to Landless Poor and Housesite Pattas Distributed (2013-14) | 392-395 |
| 23.10 | Ware Housing Facilities Mandal wise (2013-14) | 396-397 |
| 23.11 | Libraries Mandal wise (2013-14) | 398-399 |
| 23.12 | Public Distribution System Mandal wise (2013-14) | 400-403 |
| 23.13 | Consumption of Major Petroleum Products Mandal wise (2013-14) | 404-405 |
| 23.14 | National Literary Programme Mandal wise (2013-14) | 406-407 |
| 23.15 | Youth Centres Mandal wise (2013-14) | 408-409 |
| 23.16 | Physical and Financial Targets and Achievements according to Social Status under S.G.S.Y (2013-14) | 410 |
| 23.17 | Sector wise physical and financial targets and achievements under S.G.S.Y. (2013-14) | 411 |
| 23.18 | Sector wise physical and financial achievements by the S.C.Cooperative Society Ltd., out side S.G.S.Y. including S.C.Action Plan (2013-14) | 412 |
| 23.19 | Sector wise physical and financial achievements by the B.C.Cooperative Society Ltd., out side S.G.S.Y. including SC action plan (2013-14) | 413 |
| 23.20 | Schemes taken up under Horticulture programme outside S.G.S.Y. and other Financial Corporations (Department only) (2013-14) | 414 |
| 23.21 | Financial Achievements under Physically Handicapped Programme (2013-14) | 415 |
| 23.22 | Schemes related to A.P.State Irrigation Development Corporation (2013-14) | 416 |
| 23.23 | Achievements under Twenty Point Programme (2013-14) | 417-420 |
| 23.24 | Achievements under Backward Regions Grant Fund (BRGF) (2013-14) | 421 |
| 23.25 | Achievements under Indira Awas Yojana Programme (2013-14) | 422 |
| 23.26 | Sector wise physical and Financial achievements under I.T.D.A. (2013-14) | 423 |
| 23.27 | Exports and Imports handled at Kakinada port (2012-13 & 2013-14) | 424 |
| 23.28 | Quantity and value of oversees of traffic handled at Visakhapatnam port (2012-13 & 2013-14) | 425 |
| 23.29 | Exports and Imports handled at Krishnapatnam port (2012-13 & 2013-14) | 426 |
| 23.30 | Availability of Groups , Mandal wise (2013-14) | 427-428 |

CHITTOOR DISTRICT BRIEF HISTORY

Formation of the District :

Chittoor District was constituted on 1st April, 1911 with the admixture of the Culture and Traditions of three border states of Andhra Pradesh, Tamilnadu and Karnataka. It then comprised the Taluks of Chittoor, Palamaner and Chandragiri transferred from Old North Arcot District of Tamilnadu, Madanapalle and Voyalpadu Taluks of Kadapa District and Ex-Zamindari areas of Punganur, Srikalahasthi, Puttur and Old Karvetinagar estate. Later, Kangundi Taluk of North Arcot District excluding 22 villages was transferred to Palamaner Taluk on 1st December, 1928. This taluk also gained eight villages which were the enclaves of Mysore (Karnataka) State under the Provinces and States (Absorption of enclaves) Order, 1950. The next major change in the jurisdiction of the district took place on 1st April, 1960 as a result of Pataskar Award consequent on the re-organisation of the state on linguistic basis, a major portion of Tiruthani Taluk was transferred to Chengalpattu district of Tamilnadu. Instead one Taluk known as Sathyavedu comprising 76 villages of Tiruvallur Taluk, 72 villages of Ponneri Taluk both of Chengalpattu District of Tamilnadu and 17 villages of Puttur Taluk, 19 villages of Tiruttani Taluk were added to Chittoor District. Also from the same date, the Sub-Taluks of Kuppam and Bangarupalem were constituted transferring 220 villages from Palamaner Taluk and Three villages from Krishnagiri Taluk of Salem District of Tamilnadu to form Kuppam Sub-Taluk and 145 villages from Chittoor Taluk to form Bangarupalem Sub-Taluk. Subsequently, Kuppam and Bangarupalem were made full fledged taluks. Again the taluks of the district were re-organised into 66 Revenue Mandals in 1985.

Topography and Boundaries :

The district derives its name from Chittoor, its headquarters town. It is located between the Northern Latitudes of 12⁰ - 37" and 14⁰ - 8" and between the Eastern Longitudes 78⁰ - 33" and 79⁰ - 55". It is bounded on the east by Nellore District of Andhra Pradesh and Trivuvallur and Vellore Districts of Tamilnadu, on the west by Kolar and Chikkaballapur Districts of Karnataka, on the North Kadapa District of Andhra Pradesh and on the south by Dharmapuri District of Tamilnadu. In respect of area it takes the eighth place with an area of 15,150 Square Kilometers which accounts for 5.51 percent of the total area of the state. The general elevation of the mountainous part of the district is 2500 feet above sea level. The Chennai & Bangalore cities are located in 150 Kms. and 165 Kms. respectively to Chittoor Town. The District has good business and marketing for Mango, Tomato and Other Products.

Natural Divisions :

Geographically, the district can be divided into two natural divisions. They are the plains on the east and mountainous plateau on the west. The plains on the east comprises the mandals of Puttur, Narayanavanam, Vadamalapeta, Ramachandrapuram, Karvetinagar, Vedurukuppam, S.R.PUram, Palasamudram, Nagari, Nindra, Vijayapuram, Pitchatur, Nagalapuram, Sathyavedu, Varadaiahpalem, B.N.Kandriga, Kovanur, Thottambedu, Srikalahasthi and Yerpedu. The mountainous plateau on the west comprises the mandals of Piler, K.V.Palle, Chinnagottigallu, Yerravaripalem, Pakala, Rompicherla, Pulicherla, Sodum, Somala, Palamaner, Gangavaram, Peddapanjani, Punganur, Chowdepalle, Baireddipalle, Ramasamudram, Madanapalle, Voyalpadu, Nimmanapalle, Kurabalakota, B.Kothakota, Molakalacheruvu, Thamballapalle, Gurrarakonda, Kalikiri, Kalakada, Peddamandyam, Kuppam, Gudupalle, V.Kota, Santhipuram, Ramakupam, Tirupathi, Chandragiri and Renigunta. Chittoor, G.D.Nellore,

Puthalapattu, Penumur, Gudipala, Yadamari, Thavanampalle and Irala mandals stand almost as dividing line between the two natural divisions of the district.

The Eastern Ghats are pre-dominant in the Western Region and they gradually bend towards the sacred hills of Tirupathi, passing through Chandragiri and entering into Nellore District. Nagari Hills are located in the Eastern parts of district. Horselly Hills are situated near Madanapalle.

Climate :

The Climate of the district is dry. The upland mandals are comparatively cooler than the eastern mandals except Chittoor where the climate is moderate. Horsely Hills is a summer resort located near the town of Madanapalle. It is known to some as the “Andhra Ooty”.

Rainfall :

The district has the benefit of receiving rainfall during both the South-West and North-East Monsoon periods. While the Normal Rainfall of the district for the South-West Monsoon period is 439.4 mms. and for the North-East Monsoon period is 395.4 mms. The Rainfall received during the Winter Period and Hot Weather Period is negligible, their respective normals being 12.1 mms. and 87.0 mms. The Annual Normal Rainfall of the district is 933.9 mms. The Rainfall received from the South-West Monsoon is more copious compared to the North-East Monsoon in the Western Mandals and in the Central Part of the district, where as the rainfall received from North-East Monsoon is comparatively copious in the Eastern Mandals of the District.

Rivers :

The rivers flowing in the district are non-perennial in nature in that they dry for a major part of the Year. Of these rivers, river Ponnai rises in East – while Chittoor Taluk and flowing towards South, joins the river Palar in Tamilnadu. The Swarnamukhi, another important river which rises in the Eastern Ghats in erstwhile Chandragiri Taluk, has its course throughout the mandals of erstwhile Chandragiri Taluk and part of erstwhile Srikalahasthi Taluk and ultimately flows into Nellore district. Other important rivers of the district are the Kushastali, the Bheema, the Bahuda, the Pincha, the Kalyani, the Araniyar and the Pedderu which flow in different mandals of the district. Besides, the above rivers, there are a number of small hilly streams flowing in the district.

Soils :

The major portion of the district is covered by red soils with portions of Alluvial soil in Chittoor and Bangarupalem erstwhile taluks. According, to an assessment made on the basis of village records, 57% of the soils of the district are red loamy and 34% red sandy. The remaining 9% is covered by Black Clay (3%), Black Loamy (2%), Black Sandy (1%) and Red Clay (3%).

Land Utilisation :

The land utilization pattern in the district is Forest-4,52,018 Hectares, barren and un-cultivable land-1,52,700 Hectares, Land put to non-agricultural use – 1,57,842 Hectares, Permanent Pastures and Other Governing Lands – 34,246 Hectares, Tree Crops – 30,722

Hectares, Net Area sown – 3,71,717 Hectares, Total Geographical Area – 15,15,100 Hectares, Total Cropped Area – 4,01,092 Hectares.

Irrigation :

There are eight medium irrigation projects in the district. They are Swarnamukhi Anicut, Araniyar, Mallimadugu, Kalangi, Bahuda, Siddalagandi Project, Krishnapuram Reservoir and Peddedur Project. The total registered ayacut under eight projects is 15,310 Hectares. There are 7512 minor irrigation tanks with a total ayacut of 54,336.14 Hectares. The district occupies a pride place in the number of irrigation wells totaling to 1,16,239. The upcoming Major Irrigation Projects are (1) Telugu Ganga with a projected ayacut of 37983 acres (2) Handri Neeva Sujala Sravanthi with Projected ayacut of 180450 acres (3) S.S. Canal with Projected ayacut of 48840 acres and (4)Galeru Nagari Sujala Sravanthi with Projected ayacut of 103500 acres.

Pre-History :

The district abounds in several pre-historic sites. The surface finds discovered are assigned to special stages in the progress of civilization. The Palaeolithic tools are discovered at Tirupathi, Sitarampetta, Ellampalle, Mekalavandlapalle, Piler etc. The Mesolithic tools are discovered at Chinthaparathi, Moratavandlapalle, Aruvandlapalle, Tirupathi etc. Remains of Neolithic tools are unearthed near Bangarupalem only. The existence of megalithic culture was revealed by the discovery of burials at Irulabanda, Bapanatham, Voyalpadu, Sodum, Velkuru, Nyakaneri, Basinikonda etc.

Political History :

The Political History of the district commences with the Mauryas in 4th Century B.C. The district of Chittoor was not a homogeneous administrative unit upto 1911 A.D. Its component parts were under the control of various principal dynasties at different periods of times, namely, the Mauryas, Satavahanas, Pallavas, Chalukyas of Badami, Rashtrakutas, Cholas, Pandyas, Royal of Vijayanagara, Qutub Shahis, Mughals, Asof Jahis, Marathas, Hyder Ali and Tipu of Mysore, and the British, besides minor dynasties such as the Renande Cholas, Banas, Vaidumbas, Nolambas, Western Gangas, Yadavas, Telugu Cholas, Matlis, Uttama Chola Ganga, Andiyaman, Siyaganga rulers, Nawabs of Kadapa and Arcot. The Zamindars of Karvetinagar, Srikalahasthi, Punganur and Kangundhi also ruled over this district.

Important leaders in Freedom Struggle :

Chittoor District figures quite predominantly in the contribution it made to the liberation from British imperialist rule. Panapakam Anandacharyulu, native of Chittoor attended the first session of the Indian National Congress held at Bombay in 1885. He presided the annual session of the Congress held at Nagpur in 1891. The people of the district actively participated in Swadeshi Campaign, Home Rule Movement, Non Co-operation Movement, Khaddar Movement, Salt Satyagraha and Quit India Movement. The most important leaders who participated in the freedom struggle against the British are Ananda Charyulu, Anni Beasant, Margaret Cousins, Anantasayanam Iyyengar, B.Munuswamy, M.Srinivasulu, T.N.Ramakrishna Reddy, D.Srinivasa Iyyengar, K.Varadachari, R.B.Ramakrishna Raju, P.Timma Reddy, T.C.Rajan, Ramasubamma, Anayasuya Devi, Janakamma etc.

Historical Temples / Pilgrimage Centres :

Pre-historic sites, Megoliths, ancient cities, Forts and Temples placed the Chittoor District at high place in Indian History. Large number of Temples were constructed in the district during Pallava, Chola and Vijayanagar Periods. Among these the most important are Sri Venkateswara Temple-Tirumala, Sri Govindaraju Temple and Kodanda Ramaswamy Temple-Tirupathi, Sri Padmavathi Temple – Tiruchanur, Srikalahastheeswara Temple – Srikalahasthi, Vinayaka Temple – Kanipakam, Parasurameswara Temple – Gudimallam, Mogileswara Temple – Mogili, Kolandeswara Temple-Kattamanchi, Adityeswara Temple – Bokkisampalem, Neelakanteswara Temple – Laddigam, Anjaneya Temple – Arthagiri, Pallikondeswara Temple – Surutupalle, Gangamma Temple – Boyakonda, Lakshmi Narasimhaswamy Temple – Vepenjeri, Kodanda Rama and Eswara Temples – Chittoor, Kalikamba, Venugopal and Virupaksha Temples – Kangundi Fort, Chennakesava Temple – Sompalem etc. The hero stones in the district are larger in number when compared to other districts in Andhra Pradesh.

1. Tirumala :

Tirumala is the richest pilgrimage centre in the world. It is the abode of Lord Venkateswara located atop Seshachalam Hills often called as Seven Hills. The temple of Lord Venkateswara was built by Thondaman King and reformed periodically by Cholas, Pandyas and Vijayanagar. The Temple rites were formalized by Ramanujacharya in the 11th Century A.D. These hills are 980 meters above the sea level and is about 10.33 square miles in area. Tirumala temple is next to Vatican city in Rome in terms of income.

2. Tirupathi :

Tirupathi is located at the foot hills of Tirumala. The temples of Govindaraja Swamy, Kodandarama Swamy, Kapila Theertham, ISKON are famous in this city.

3. Tiruchanur :

Tiruchanur also known as Alamelu Mangapuram is home to the temple of Sri Alimelu (Padmavathi), consort of Sri Venkateswara.

4. Srikalahasthi :

Srikalahasthi is located on the banks of river Swarnamukhi. It is one of the important Saiva Kshetras of South India. The name of the place Srikalahasthi comes from three animals Sri (Spider), Kala (Snake) and Hathi (Elephant) who worshipped Shiva and gained salvation here.

5. Kanipakam :

Kanipakam is situated at a distance of 15 Kms. away from Chittoor. There are three temples in this village. Of these three, Varasiddi Vinayakaswamy Temple is attracting the people of different regions. The image of Asina (sitting) Ganapathi in the Garbhagriha is of peculiar disposition.

6. Gudimallam :

Gudimallam is seven miles away from Renigunta. Historically, this village is very important because it has a beautiful Siva (Parasurameswara) Temple. The Linga in the temple is supposed to be the earliest Linga (3rd or 2nd Century B.C.) discovered so far in India.

7. Nagalapuram :

Vijayanagara King Srikrishna Devaraya constructed the Vedanarayana Temple at Nagalapuram. The sun rays enter the Garbhagriha on 25th, 26th, 27th of March of every year.

8. Boyakonda :

Gangamma Temple was constructed at Boyakonda which is in the midst of Madanapalle, Punganur and Chowdepalle mandals. The people from Tamilnadu, Karnataka and Andhra Pradesh visit the temple in large numbers.

Thirthas & Waterfalls :

There are many Thirthas at the sacred place of Tirumala. Among these, the most important are Gogarbhama, Akasa Ganga, Papavinasanam, Jabali, Vaikuntam, Chakra, Ramakrishna, Kumaradhara, Thumbura Theertham, Sri Narasimha Pushkarini etc.

The most attractive water falls in the district are Talakona, Sadasivakona, Kailasakona, Nagari water, Veyilingala Kona, Saddhi Madugu, Kaigal, Zurikona, Siddalaya Kandriga, Kalyani River, Gangamma Sirassu etc.,

Kailasa Kona:

Kailasa Kona Water fall is situated near Puttur and 8 Kms. from Narayanavanam. The water fall is attracting not only the people of near by districts but also from Tamilnadu.

Talakona :

Talakona water fall is situated near Bakarapeta in Nallamala Hill Range and 40 Km. away from Tirupathi. The height of the water fall here is 270 feet. The forest department is developing the site. Eswara Temple is situated near the water falls.

Kaigal Waterfalls :

Kaigal Waterfalls is located 6 Kms. away from Baireddipalle. Thousands of tourists from Tamilnadu, Karnataka and Andhra Pradesh visit this place.

Tourist Centres :

The important tourist centres in the district are Tirupathi-Tirumala, Kailasakona, Nagari Nore, Talakona, Kapila Theertham, Kaigal, Horsely Hills, Gurrarakonda, Arthagiri, Kanipakam, Rushi Valley, Puligundram, Koundinya, Elephant Project etc. Horsely Hills is known as the "Andhra Ooty" and Palamaner is regarded as "Poor man's Ooty".

Chandragiri :

This important and historic place was founded, according to tradition, by a Yadava King named Immadi Narasimha in A.D. 1000, but epigraphical finds in it belongs only to the later periods. During the Vijayanagara period, it is the capital of Aravidu rulers for some time. The most important monuments in the fort at present are Raja Mahal and Rani Mahal.

Horsely Hills :

Horsely Hills is located at a distance of 20 Kms. from Madanapalle. Originally known as "Enugu Mallamma Kondalu", Horsely Hills is a summer resort. It is known to some as

the Andhra Ooty. The hills are 4326 feet above the sea level. During the time of British, Horsely, District Collector, Kadapa visited the hill and selected the site for summer residence.

Arogyavaram :

Arogyavaram near Madanapalle is famous for T.B. Centre. This centre was founded by Christian Missionaries. Many patients of the country visit this place for treatment.

Ashramams & Mattas :

The important spiritual centres of the district are Vyasasramam, Suka Bramhasramam, Kalki, Sivagiri, Ramakkamma, Ramakrishna, Hathiramji Mutt, Ramakrishna Mutt, Sankarayacharya, Brahmin Mutt and Iscon Temple.

Fine Arts :

The famous art in the district is “Veedhi Natakam”. From ancient times to till date. Kangundhi of Kuppam Mandal is famous for “Veedhi Natakas”. The important arts that are enacted are Kolatam, Chekka Bhajanas, Pandari Bhajanas, Rambhajana, Gariga Nrutyam, Gobbi Nrutyam, Jakki Nruthyam, Koyyabommalata, Tholu Bommalata, Dommarata, Gangireddu Aata, Pagati Veshalu, Modi, Elugubanti Vesham, Puli Vesham, Nemalla Aata, Kavadi Nruthyam, Thappita Gatalu, Keelu Gurrulu etc.,

Urban Haat (Shilparamam) :

Urban Haat is situated near Tirupathi, Tiruchanur Road. It was founded in 1999 to encourage artists of different fields.

Arts :

The famous art centres in the district are Kalamkari-Srikalahasthi, Wood Sculpture-Pallamala, Terrakota figures-Palamaner, Wood Sculpture-Madhavamala, Ariveni-Madanapalle, Charala and Chowdepalle-Bronze images etc.

Kalamkari :

Srikalahasthi is famous for Kalamkari - Gurrappa Chetty received the Padmashri Award in Kalamkari.

Sculpture on Wood :

Gummadipudi Satyanarayana of Pallamala village received the award in this field for the first time in India. He prepared the figures of Krishna and Sathyabhama in single wood.

Poets :

The famous poets of the district in the past are Dhurjati, Annamayya, Kshetrappa, Polipedda Venkatrama Mallanna, Sarangapani, Venkatachalapathi, Rachaveti, Chandrappa, Desikacharyulu, Krishnamacharyulu, Bhatti, Venkataranacharyulu, Subbaraya, Varakantirava Sastri, Kuppaswami, Narasayya, Tharigonda Vengamamba etc. Rabindranath Tagore translated the National Anthem from Bengali to English at Madanapalle.

The modern poets of the districts are Sankarambadi Sundaracharyulu, Kattamanchi Ramalinga Reddy, Panagal Raju, B.Munaswamy Naidu, P.Anandacharyulu,

Rallapalle Anantha Krishna Sharma, Nutalapati Gangadharam, Jolepalem Mangamma, K.Jayaram Pillai, Madhuranthakam Rajaram, K.Shobha, G.N.Reddy, Puthalapattu Sreeramulu Reddy, R.S.Sudarsanam, Mallela Guruvayya, K.Linganna, Srinivasa Brothers, P.Krishna Reddy, Medasani Mohan, K.Sadananda, K.Linganna etc.,

Versatile Personalities :

Dr.Sarvepalle Radhakrishna :

Sarvepalle was a Philosopher, Poet, Politician and best speaker in English and Telugu. He worked as Professor at Madras, Mysore, Andhra and Oxford Universities. He served as Vice-President from 1949-52 and as a President from 1962-67. He was awarded with Bharatha Rathna.

Ananthasayanam Ayyengar :

He was born at Tiruchanur in 1891. He worked in different capacities as President of District Congress Committee, President of District Co-operative Bank, President of Harijana Seva Sangam, Deputy Speaker of Loksabha, Speaker of Loksabha and Governor of Bihar.

Kattamanchi Ramalinga Reddy:

He was born at Kattamanchi near Chittoor in 1880. He introduced many reforms in the field of Education in 1918 as Mysore Govt. Education Officer. He served as Legislator for Chittoor in 1923 and later as Vice-Chancellor of Andhra University. He also actively participated in Freedom Struggle.

Sankarambadi Sundarayacharuyulu :

He was born at Tirupathi in 1914. He belonged to Chittoor District. His writing "Maa Telugu Thalliki Malle Poodhanda" is popular in Andhra Pradesh.

Panaqal Raja :

He belonged to Srikalahasthi and he worked as Chief Minister of the Composite Madras State.

B.Munaswamy Naidu :

He worked as Chief Minister of the Composite Madras State and he belongs to Chittoor District.

A.M. Raja :

Famous Playback Singer of G.Krishnaveni @ Jikki is the wife of A.M.Raja who belongs to Chittoor District.

Chittoor Nagaiah :

Though born at Repalle in Guntur District, Nagaiah settled at Chittoor and enacted many plays at Ramavilas Sabha, Chittoor and in cinema field also he is famous and he is the first person to get Padmasree award in South Indian Cine field.

Jiddu Krishnamurthy :

The great Philosopher and the founder of Rishi Valley Public School, Krishna Murthy was born at Madanapalle. He founded the Krisnamurthy foundation of America and the Krishnamurthy foundation of India.

Nara Chandrababu Naidu :

He worked as Chief Minister for more period than others. He worked for the development of Information Technology. Now, he is the opposition leader in the assembly and represents Kuppam Assembly Constituency.

Nallari Kirankumar Reddy :

He worked as Speaker of the State. Now he is the Chief Minister of Andhra Pradesh and represents from Piler Assembly Constituency.

Culture :

Different associations in the district worked for the progress of Dance, Music and Action. R.B. Ramakrishna Raju of Karvetinagar was appointed as first president in 1957 for "Sangeetha Nataka Academy".

Artists :

The important artists in the district are Chittoor Nagaiah, A.M.Raja, Jikki, R.B.Ramakrishna Raja, N.Sreeramulu, A.Hanumantha Rao, P.Narasimhaiah, Dhikshitu Dasu, A.Krishna Rao, P.Nagesam, Y.V.Reddy, Iruvaram Lokanadham, P.Gopala Krishna, Pulikanti Krishna Murthy, Rama Prabha, Mohan Babu, Roja etc.,

Music :

In the field of Music, Chittoor Subrahmanyam Pillai, Uppa Dhadiyam Subrahmanyam, K.Veera Raghavulu, V.Jayaram, Venkataramana, Vijayam, Singarayya, Sarangapani and Others are famous in the District.

Education :

1.Sri Venkateswara University-Tirupathi, 2.Sri Padmavathi Mahila University-Tirupathi, 3.Vedic University-Tirupathi, 4.Rastriya Sanskrit Vidyapeeth-Tirupathi, 5.Sri Venkateswara Veterinary University-Tirupathi, 6.SVIMS-Tirupathi,7. Dravidian Universtiy-Kuppam are located in this District. Sri Padmavathi Mahila University is the only Mahila University in the State. Also the Veterinary University is the only one in the State. The first degree college in the district was established at Madanapalle in 1915 by Anni Beasent. The first high school in the district was PCR High School which was started at Chittoor in 1856.

Rishi Valley School :

Rishi Valley near Horsely Hills is noted for its residential education "Gurukula". One of the India's greatest Philosopher, Jiddu Krishnamurthy choose this site to set up his Jiddu Krishnamurthy Foundation as well as Rishi Valley School, are of India's elite boarding schools.

Medicine :

The district is also famous for hospitals like T.B.Sanitorium which is located in Arogyavaram, 5 Kms. from Madanapalle, Apollo Hospital at Aragonda. In the filed of Allopathi SVIMS and S.V.R.R. Hospitals are famous in the Rayalaseema Region. Ayurvedic Hospital, Tirupathi, Homeo Research Centre, Tirupathi are also famous. Puttur Bone Setting (Salya Vaidyam) is famous in and outside the State for setting of broken bones.

Commerce :

The district is famous for Mangoes-Chittoor, Tamarind-Damalcheruvu, Tomato-Punganur and Madanapalle and Jaggery-Chittoor.

Industries :

In the field of Dairy, the district stood first in the state. The district is famous also for Silk, Granite industries.

National Awardees from Chittoor District :

PADMA VIBHUSHAN :

- 1.Dr.Pratap C. Reddy, Chairman, Apollo Group of Hospitals in the Year 2010.
- 2.Smt.Yamini Krishnamurthy in the Year 2001.

PADMA SHREE :

- 1.Dr.Shobha Raj, Founder President, Annamacharya Bhavana Vahini.
- 2.Gurrappa Chetty, Kalankari from Srikalahasthi in the Year 2008.
- 3.A.Anitha Reddy, Social Service @ Bangalore in the Year 2011.

B. COMPARISION OF THE DISTRICT WITH THE STATE 2013-14

| SL. No. | ITEM | UNIT | YEAR | STATE | DISTRICT |
|------------|--|------------------------|-------------|--------|----------|
| 1 | 2 | 3 | 4 | 5 | 6 |
| 1 | Geographical Area: | 000'Sq.Kms. | 2011 | 160.20 | 15.15 |
| 2 | Population as per 2011 Census | | | | |
| (a) | Total Population | In Lakhs | 2011 Census | 493.87 | 41.74 |
| (b) | Male Population | In Lakhs | 2011 Census | 247.38 | 20.9 |
| (c) | Female Population | In Lakhs | 2011 Census | 246.49 | 20.84 |
| (d) | Sex Ratio | Females for 1000 Males | 2011 Census | 996 | 997 |
| (e) | Rural Population | In Lakhs | 2011 Census | 347.76 | 29.43 |
| (f) | % of Rural Population to Total Population | In Lakhs | 2011 Census | 70.42 | 70.5 |
| (g) | Urban Population | In Lakhs | 2011 Census | 146.11 | 12.31 |
| (h) | % of Urban Population to Total Population | Percentage | 2011 Census | 29.58 | 29.5 |
| (i) | No. of Households | In Lakhs | 2011 Census | 126.65 | 10.4 |
| (j) | Density of Population | Persons per Sq.Km. | 2011 Census | 308 | 275 |
| (h) | Growth Rate over the previous Census (2001-2011) | Percentage | 2011 Census | 9.21 | 11.43 |
| 3 | Child Population (0-6) | | | | |
| (a) | Total Population | In Lakhs | 2011 Census | 52.22 | 4.44 |
| (b) | Male Population | In Lakhs | 2011 Census | 26.86 | 2.3 |
| (c) | Female Population | In Lakhs | 2011 Census | 25.36 | 2.14 |
| (d) | Rural Population | Lakhs | 2011 Census | 37.61 | 3.2 |
| (e) | Urban Population | Lakhs | 2011 Census | 14.61 | 1.24 |
| 4 | Literates | | | | |
| (a) | Total Literates | In Lakhs | 2011 Census | 297.73 | 26.68 |
| (b) | Male Literates | In Lakhs | 2011 Census | 165.02 | 14.85 |
| (c) | Female Literates | In Lakhs | 2011 Census | 132.71 | 11.83 |
| 5 | Literacy Rate | | | | |
| (a) | Total Literacy Rate | Percentage | 2011 Census | 67.41 | 71.53 |
| (b) | Male Literacy Rate | Percentage | 2011 Census | 74.83 | 79.83 |
| (c) | Female Literacy Rate | Percentage | 2011 Census | 60.01 | 63.28 |

B. COMPARISION OF THE DISTRICT WITH THE STATE 2013-14

| SL. No. | ITEM | UNIT | YEAR | STATE | DISTRICT |
|-----------|---|-------------------------------|-------------|--------|----------|
| 1 | 2 | 3 | 4 | 5 | 6 |
| 6 | No. of Households | | | | |
| (a) | Total | In Lakhs | 2011 Census | 126.65 | 10.4 |
| (b) | Rural | In Lakhs | 2011 Census | 90.11 | 7.37 |
| (c) | Urban | In Lakhs | 2011 Census | 36.54 | 3.03 |
| 7 | House hold size | | | | |
| (a) | Total | No. of Persons per house hold | 2011 Census | 4 | 4 |
| (b) | Rural | No. of Persons per house hold | 2011 Census | 4 | 4 |
| (c) | Urban | No. of Persons per house hold | 2011 Census | 4 | 4 |
| 8 | Scheduled Caste Population | | | | |
| (a) | Total Population | In Lakhs | 2011 Census | 84.45 | 7.86 |
| (b) | Male Population | In Lakhs | 2011 Census | 42.08 | 3.9 |
| (c) | Female Population | In Lakhs | 2011 Census | 42.37 | 3.96 |
| (d) | % of SC Population to Total Population | Percentage | 2011 Census | 17.1 | 18.82 |
| 9 | Scheduled Tribe Population | | | | |
| (a) | Total Population | In Lakhs | 2011 Census | 26.31 | 1.59 |
| (b) | Male Population | In Lakhs | 2011 Census | 13.09 | 0.8 |
| (c) | Female Population | In Lakhs | 2011 Census | 13.22 | 0.79 |
| (d) | % ST Population to Total Population | Percentage | 2011 Census | 5.33 | 3.81 |
| 10 | Workers | | | | |
| (a) | Total Workers (Main+Marginal) | In Lakhs | 2011 Census | 229.70 | 19.33 |
| (b) | Agriculture Workers (Cultivators+Agrl.labour) | In Lakhs | 2011 Census | 142.94 | 11.83 |
| (c) | Non Agriculture Workers (Household industries+Others) | In Lakhs | 2011 Census | 86.76 | 7.50 |

B. COMPARISION OF THE DISTRICT WITH THE STATE 2013-14

| SL. No. | ITEM | UNIT | YEAR | STATE | DISTRICT |
|-----------|---|---|-------------|--------|----------|
| 1 | 2 | 3 | 4 | 5 | 6 |
| 11 | Crude Birth Rate (United A.P.) | | | | |
| (a) | Total | NO. of live births per 1000 mid-year population | S.R.S -2013 | 17.4 | 16.4 |
| (b) | Rural | NO. of live births per 1000 mid-year population | S.R.S -2013 | 17.7 | 16.3 |
| (c) | Urban | NO. of live births per 1000 mid-year population | S.R.S -2013 | 16.7 | 16.7 |
| 12 | Crude Death Rate (United A.P.) | | | | |
| (a) | Total | NO. of deaths per 1000 mid-year population | S.R.S -2013 | 7.3 | 7.9 |
| (b) | Rural | NO. of deaths per 1000 mid-year population | S.R.S -2013 | 8.3 | 7.6 |
| (c) | Urban | NO. of deaths per 1000 mid-year population | S.R.S -2013 | 5 | 6.4 |
| 13 | Infant Mortality rate (United A.P.) | | | | |
| (a) | Total | NO. of infant deaths per 1000 live births | S.R.S -2013 | 39 | 19.5 |
| (b) | Rural | NO. of infant deaths per 1000 live births | S.R.S -2013 | 44 | 19.5 |
| (c) | Urban | NO. of infant deaths per 1000 live births | S.R.S -2013 | 29 | 18.6 |
| 14 | Villages/Gram Panchayats/Mandals/Mandal Parishads) | | | | |
| (a) | Census Villages (including uninhabited villages) | Nos. | Census 2011 | 17,039 | 1,540 |
| (b) | Revenue Villages | Nos. | 2012 | | 1540 |
| (c) | Gramapanchayats | Nos. | 2012 | 12,920 | 1363 |
| (d) | Revenue Mandals | Nos. | 2012 | 664 | 66 |
| (e) | Mandal Parishads | Nos. | 2012 | 654 | 65 |
| (f) | Towns (Statutory and Census,2011) | Nos. | Census,2011 | 195 | 14 |
| 15 | Rainfall | | | | |
| (a) | Normal Rainfall | In mms | 2013-14 | 966.1 | 933.9 |
| (b) | Actual Rainfall | In mms | 2013-14 | 962.5 | 744.2 |
| 16 | Agriculture | | | | |
| (a) | Gross Cropped Area | In '000' Hect. | 2013-14 | 8,128 | 417 |
| (b) | Net Cropped Area (including fish ponds) | In '000' Hect. | 2013-14 | 6,561 | 372 |
| (c) | Gross Irrigated Area | In '000' Hect. | 2013-14 | 4,095 | 191 |
| (d) | Net Area Irrigated | In '000' Hect. | 2013-14 | 3,014 | 147 |

B. COMPARISION OF THE DISTRICT WITH THE STATE 2013-14

| SL. No. | ITEM | UNIT | YEAR | STATE | DISTRICT |
|------------|-----------------------|-----------------------|---------|-------|----------|
| 1 | 2 | 3 | 4 | 5 | 6 |
| | (A)Area Under | | | | |
| (a) | Rice | In '000' Hect. | 2013-14 | 2,583 | 50 |
| (b) | Jowar | In '000' Hect. | 2013-14 | 118 | 0 |
| (c) | Maize | In '000' Hect. | 2013-14 | 352 | 3 |
| (d) | Redgram | In '000' Hect. | 2013-14 | 184 | 8 |
| (e) | Greengram | In '000' Hect. | 2013-14 | 134 | 1 |
| (f) | Blackgram | In '000' Hect. | 2013-14 | 265 | 2 |
| (g) | Bengalgram | In '000' Hect. | 2013-14 | 472 | 0 |
| (h) | Groundnut | In '000' Hect. | 2013-14 | 1,176 | 155 |
| (i) | Sunflower | In '000' Hect. | 2013-14 | 80 | 1 |
| (j) | Chillies | In '000' Hect. | 2013-14 | 131 | 2 |
| (k) | Onion | In '000' Hect. | 2013-14 | 26 | 0 |
| (l) | Sugarcane (Gur) | In '000' Hect. | 2013-14 | 153 | 28 |
| (m) | Cotton | In '000' Hect. | 2013-14 | 677 | 0 |
| (n) | Tobacco | In '000' Hect. | 2013-14 | 143 | 0 |
| | (B) Production | | | | |
| (a) | Rice | '000 Tonnes | 2013-14 | 7,993 | 169 |
| (b) | Jowar | '000 Tonnes | 2013-14 | 266 | 0 |
| (c) | Maize | '000 Tonnes | 2013-14 | 2,213 | 17 |
| (d) | Redgram | '000 Tonnes | 2013-14 | 104 | 2 |
| (e) | Greengram | '000 Tonnes | 2013-14 | 82 | 1 |
| (f) | Blackgram | '000 Tonnes | 2013-14 | 207 | 1 |
| (g) | Bengalgram | '000 Tonnes | 2013-14 | 648 | 0 |
| (h) | Groundnut | '000 Tonnes | 2013-14 | 881 | 175 |
| (i) | Sunflower | '000 Tonnes | 2013-14 | 68 | 1 |
| (j) | Chillies | '000 Tonnes | 2013-14 | 602 | 3 |
| (k) | Onion | '000 Tonnes | 2013-14 | 513 | 9 |
| (l) | Sugarcane (Gur) | '000 Tonnes | 2013-14 | 1,203 | 257 |
| (m) | Cotton Lint | Bales of 170 Kgs.each | 2013-14 | 2,188 | 1 |
| (n) | Tobacco | '000 Tonnes | 2013-14 | 276 | 0 |

B. COMPARISION OF THE DISTRICT WITH THE STATE 2013-14

| SL. No. | ITEM | UNIT | YEAR | STATE | DISTRICT |
|------------|--|----------|-----------------------|--------|----------|
| 1 | 2 | 3 | 4 | 5 | 6 |
| 17 | Veterinary facilities | | | | |
| | Total Live Stock Population | In Lakhs | As per 2012 Census(P) | 295 | 26.98 |
| (a) | Super Speciality Veterinary Hospitals | Nos. | 2013-14 | 2 | 0 |
| (b) | Veterinary Poly Clinics | Nos. | 2013-14 | 12 | 1 |
| (c) | Veterinary Hospitals | Nos. | 2013-14 | 180 | 15 |
| (d) | Veterinary Dispensaries | Nos. | 2013-14 | 1410 | 135 |
| (e) | Rural Live Stock Units including Mobile Veterinary Clinics | Nos. | 2013-14 | 1526 | 171 |
| 18 | Hospitals | | | | |
| (a) | Govt. Hospitals (Allopathic) (Govt.+ Allied) | Nos. | 2013-14 | 251 | 39 |
| (b) | Hospitals for special treatment | Nos. | 2013-14 | 19 | 0 |
| (c) | Primary Health Centres | Nos. | 2013-14 | 1,155 | 94 |
| (d) | Hospitals & Dispensaries (Ayurvedic) | Nos. | 2013-14 | 638 | 39 |
| (e) | Hospitals& Dispensaries (Homoeopathy) | Nos. | 2013-14 | 358 | 33 |
| (f) | Hospitals & Dispensaries (Unani) | Nos. | 2013-14 | 160 | 20 |
| (g) | Hospitals & Dispensaries (Naturopathy) | Nos. | 2013-14 | 44 | 3 |
| (h) | No.of Doctors in all Hospitals | Nos. | 2013-14 | 5,901 | 530 |
| (i) | No.of Beds in all Govt.Hospitals | Nos. | 2013-14 | 26299 | 4154 |
| 19 | Villages Electrified | | | | |
| (a) | No. of Villages(excluding uninhabitated villages) | Nos. | 2011 census | 17039 | 1498 |
| (b) | Percentage of Villages Electrified | % | | 100 | 100 |
| 20 | Education | | | | |
| | (A) No. of Institutions: | | | | |
| (a) | Degree Colleges (Govt.+Private Aided) | Nos. | 2013-14 | 268 | 110 |
| (b) | Junior Colleges | Nos. | 2013-14 | 3,315 | 308 |
| (c) | Schools including Elementary, UPS, High Schools & Higher Secondary Schools | Nos. | 2013-14 | 60,060 | 6255 |
| (d) | B.Ed. Training colleges (Govt.+ Private) | Nos. | 2013-14 | 380 | 26 |
| (e) | Polytechnic (Govt.+ Private) | Nos. | 2013-14 | 263 | 17 |
| (f) | Engineering Colleges (Govt.+Private) | Nos. | 2013-14 | 359 | 63 |

B. COMPARISION OF THE DISTRICT WITH THE STATE 2013-14

| SL. No. | ITEM | UNIT | YEAR | STATE | DISTRICT |
|---|--|------|---------|-----------|----------|
| 1 | 2 | 3 | 4 | 5 | 6 |
| (g) | Medical Colleges (including Private Colleges) (Allopathy) (MBBS) | Nos. | 2013-14 | 23 | 2 |
| (h) | Pharmacy (Govt.+Private) | Nos. | 2013-14 | 126 | 23 |
| (i) | I.T.I (Govt.+Private) | Nos. | 2013-14 | 500 | 29 |
| (j) | M.B.A. (Govt.+Private) | Nos. | 2013-14 | 314 | 23 |
| (k) | M.C.A. (Govt.+Private) | Nos. | 2013-14 | 184 | 10 |
| (B)Students enrolled in Colleges | | | | | |
| (a) | Degree Colleges (Govt.+ Private aided) (excluding Oriental) | Nos. | 2013-14 | 2,24,428 | 52543 |
| (b) | Junior Colleges | Nos. | 2013-14 | 4,53,719 | 88028 |
| (c) | Schools including Elementary, UPS, High Schools & Higher Secondary Schools | Nos. | 2013-14 | 73,37,267 | 603685 |

SOURCE: DIRECTORATE OF ECONOMICS& STATISTICS, HYDERABAD .

C - ADMINISTRATIVE DIVISIONS IN THE DISTRICT - 2014

| S. No. | Name of the Revenue Division | Mandal | No. of Revenue Villages | | | No. of Grampanchayats | | |
|--------|------------------------------|---------------------|-------------------------|--------------|------------|-----------------------|--------------|------------|
| | | | Inhabited | Un inhabited | Total | Notified | Non-notified | Total |
| 1 | 2 | 3 | 4 | 5 | 6 | 7 | 8 | 9 |
| 91 | CHITTOR | Vedurukuppam | 30 | 2 | 32 | 0 | 25 | 25 |
| | | Ramachandrapuram | 17 | 0 | 17 | 0 | 23 | 23 |
| | | Vadamalapeta | 19 | 3 | 22 | 1 | 19 | 20 |
| | | Narayanavanam | 16 | 0 | 16 | 1 | 17 | 18 |
| | | Nindra | 14 | 1 | 15 | 0 | 21 | 21 |
| | | Vijayapuram | 17 | 1 | 18 | 0 | 22 | 22 |
| | | Nagari | 28 | 1 | 29 | 0 | 17 | 17 |
| | | Puttur | 18 | 0 | 18 | 0 | 14 | 14 |
| | | Karvetinagar | 25 | 1 | 26 | 1 | 20 | 21 |
| | | Penumuru | 16 | 1 | 17 | 0 | 24 | 24 |
| | | Puthalapattu | 20 | 1 | 21 | 0 | 25 | 25 |
| | | Irala | 18 | 0 | 18 | 1 | 27 | 28 |
| | | Thavanampalle | 24 | 0 | 24 | 1 | 31 | 32 |
| | | Srirangarajapuram | 37 | 1 | 38 | 0 | 23 | 23 |
| | | Gangadharanellore | 34 | 1 | 35 | 0 | 32 | 32 |
| | | Chittoor | 40 | 1 | 41 | 0 | 17 | 17 |
| | | Bangarupalem | 27 | 0 | 27 | 1 | 39 | 40 |
| | | Yadamarri | 24 | 0 | 24 | 0 | 26 | 26 |
| | | Gudipala | 30 | 2 | 32 | 0 | 27 | 27 |
| | | Palasamudram | 19 | 0 | 19 | 0 | 13 | 13 |
| | | | 473 | 16 | 489 | 6 | 462 | 468 |
| 92 | TIRUPATHI | Tirupati (Rural) | 29 | 0 | 29 | 1 | 27 | 28 |
| | | Renigunta | 29 | 2 | 31 | 3 | 16 | 19 |
| | | Yerpedu | 33 | 1 | 34 | 2 | 38 | 40 |
| | | Srikalahasti | 62 | 5 | 67 | 0 | 46 | 46 |
| | | Thottambedu | 40 | 1 | 41 | 0 | 27 | 27 |
| | | Buchinaidu Kandriga | 24 | 0 | 24 | 0 | 24 | 24 |
| | | Varadaiahpalem | 29 | 1 | 30 | 1 | 25 | 26 |
| | | K.V.B.Puram | 37 | 2 | 39 | 0 | 29 | 29 |
| | | Tirupati (Urban) | 7 | 0 | 7 | 0 | 1 | 1 |
| | | Chandragiri | 23 | 0 | 23 | 1 | 32 | 33 |
| | | Pulicherla | 15 | 0 | 15 | 1 | 24 | 25 |
| | | Pakala | 15 | 0 | 15 | 2 | 26 | 28 |
| | | Pichatur | 17 | 0 | 17 | 0 | 21 | 21 |
| | | Satyavedu | 30 | 1 | 31 | 1 | 27 | 28 |
| | | Nagalapuram | 12 | 0 | 12 | 1 | 18 | 19 |
| | | | 402 | 13 | 415 | 13 | 381 | 394 |

C - ADMINISTRATIVE DIVISIONS IN THE DISTRICT - 2014

| S. No. | Name of the Revenue Division | Mandal | No. of Revenue Villages | | | No. of Grampanchayats | | |
|--------|------------------------------|----------------------|-------------------------|--------------|-------------|-----------------------|--------------|-------------|
| | | | Inhabited | Un inhabited | Total | Notified | Non-notified | Total |
| 93 | MADANAPALLE | Mulakalacheruvu | 15 | 2 | 17 | 0 | 12 | 12 |
| | | Thamballapalle | 16 | 1 | 17 | 0 | 19 | 19 |
| | | Peddamandyam | 9 | 0 | 9 | 0 | 15 | 15 |
| | | Gurramkonda | 17 | 0 | 17 | 1 | 14 | 15 |
| | | Kalakada | 16 | 0 | 16 | 0 | 15 | 15 |
| | | Kambhamvaripalle | 20 | 1 | 21 | 0 | 18 | 18 |
| | | Rompicherla | 7 | 0 | 7 | 1 | 9 | 10 |
| | | Yerravaripalem | 10 | 0 | 10 | 0 | 12 | 12 |
| | | Chinnagottigallu | 10 | 0 | 10 | 0 | 13 | 13 |
| | | Pileru | 15 | 0 | 15 | 1 | 14 | 15 |
| | | Kalikiri | 14 | 0 | 14 | 1 | 13 | 14 |
| | | Vayalpad | 17 | 0 | 17 | 2 | 14 | 16 |
| | | Kurabalakota | 7 | 1 | 8 | 1 | 5 | 6 |
| | | Pedda Thippasamudram | 18 | 1 | 19 | 0 | 16 | 16 |
| | | B.Kothakota | 9 | 0 | 9 | 1 | 10 | 11 |
| | | Madanapalle | 21 | 0 | 21 | 1 | 15 | 16 |
| | | Nimmanapalle | 10 | 0 | 10 | 0 | 10 | 10 |
| | | Sodam | 13 | 0 | 13 | 1 | 15 | 16 |
| | | Somala | 13 | 0 | 13 | 1 | 13 | 14 |
| | | Chowdepalle | 15 | 0 | 15 | 1 | 18 | 19 |
| | | Ramasamudram | 15 | 0 | 15 | 0 | 18 | 18 |
| | | Punganur | 19 | 0 | 19 | 0 | 22 | 22 |
| | | Peddapanjani | 22 | 0 | 22 | 0 | 25 | 25 |
| | | Gangavaram | 16 | 0 | 16 | 0 | 16 | 16 |
| | | Palamaner | 16 | 1 | 17 | 0 | 10 | 10 |
| | | Baireddipalle | 24 | 1 | 25 | 0 | 21 | 21 |
| | | Venkatagirikota | 32 | 2 | 34 | 1 | 17 | 18 |
| | | Santhipuram | 60 | 0 | 60 | 0 | 23 | 23 |
| | | Gudupalle | 48 | 0 | 48 | 0 | 18 | 18 |
| | | Kuppam | 63 | 1 | 64 | 1 | 30 | 31 |
| | | Ramakuppam | 36 | 2 | 38 | 1 | 16 | 17 |
| | | | 623 | 13 | 636 | 15 | 486 | 501 |
| | TOTAL | | 1498 | 42 | 1540 | 34 | 1329 | 1363 |

C1 - MUNICIPAL INFORMATION IN THE DISTRICT - 2013 - 14

| S.No. | Name of the Municipal Corporation/ Municipality | No.of Revenue Villages | No.of Wards |
|--------------|--|-------------------------------|--------------------|
| 1 | 2 | 3 | 4 |
| 1 | Chittoor | 7 | 50 |
| 2 | Tirupathi | 2 | 50 |
| 3 | Srikalahasthi | 2 | 35 |
| 4 | Madanapalle | 2 | 35 |
| 5 | Punganur | 3 | 24 |
| 6 | Nagari | 11 | 27 |
| 7 | Puttur | 9 | 24 |
| 8 | Palamaner | 2 | 24 |
| | TOTAL | 38 | 269 |

D - PUBLIC REPRESENTATIVES / NON-OFFICIALS - LEGISLATIVE ASSEMBLY

| Assembly Const. No. | Constituency Name | Representative Name |
|----------------------------|--------------------------|--------------------------------------|
| 1 | 2 | 3 |
| 281 | THAMBALLAPALLE | SRI A.V.PRAVEEN KUMAR REDDY |
| 282 | PILERU | SRI N.KIRANKUMAR REDDY |
| 283 | MADANAPALLE | SRI M.SHAJAHAN BASHA |
| 284 | PUNGANUR | DR.P.RAMACHANDRA REDDY |
| 285 | CHANDRAGIRI | SMT.G.ARUNA KUMARI |
| 286 | TIRUPATI | SRI K.CHIRANJEEVI |
| 287 | SRIKALAHASTI | SRI B.GOPALAKRISHNA REDDY |
| 288 | SATYAVEDU (SC) | SMT.H.HEMALATHA |
| 289 | NAGARI | SRI G. MUDDUKRISHNAMA NAIDU |
| 290 | GANGADHARA NELLORE (SC) | DR.G.KUTHUHALAMMA |
| 291 | CHITTOOR | SRI C.K.JAYACHANDRA REDDY @ C.K.BABU |
| 292 | PUTHALAPATTU (SC) | DR.P.RAVI |
| 293 | PALAMANER | SRI N.AMARNATH REDDY |
| 294 | KUPPAM | SRI N.CHANDRABABU NAIDU |

D - PUBLIC REPRESENTATIVES / NON-OFFICIALS - LOKSABHA

| Loksabha Const. No. | Constituency Name | Representative Name |
|--------------------------------|--------------------------|----------------------------|
| 1 | 2 | 3 |
| 40 | TIRUPATHI | DR.CHINTHA MOHAN |
| 41 | RAJAMPET | SRI A.SAI PRATHAP |
| 42 | CHITTOOR | DR.N.SIVA PRASAD |

D. PUBLIC REPRESENTATIVES /RAJYA SABHA

| II)MEMBERS OF RAJYA SABHA | |
|----------------------------------|-------------|
| S.No. | Name |
| 1 | -- |
| 2 | -- |
| 3 | -- |
| 4 | -- |
| 5 | -- |

D - PUBLIC REPRESENTATIVES / NON-OFFICIALS - MUNICIPAL CHAIRMEN

| S.No | Municipality | Chairman |
|-------------|---------------------|---------------------|
| 1 | 2 | 3 |
| 1 | CHITTOOR | SMT.P.SARALA MARY |
| 2 | TIRUPATHI | -- |
| 3 | SRIKALAHASTHI | DR.G.L.ANNAPURNA |
| 4 | MADANAPALLE | SRI RAVI KUMAR |
| 5 | PUNGANUR | SRI K.NAGABHUSHANAM |
| 6 | NAGARI | SRI K.J.KUMAR |
| 7 | PALAMANER | SMT.G.NAGAMANI |
| 8 | PUTTUR | SRI A.ANKALIAH |

D - PUBLIC REPRESENTATIVES / NON-OFFICIALS

| S.No. | Mandal Name | Name of Z.P.T.C | Name of M.P.P |
|--------------|----------------------|------------------------------------|-----------------------|
| 1 | 2 | 3 | 4 |
| 1 | MULAKALACHERUVU | P.SANTHAMMA | S.NARASIMHULU |
| 2 | THAMBALLAPALLE | M.RAMACHANDRA | D.INDIRA |
| 3 | PEDDAMANDYAM | G.RAMESH | N.RAJANI |
| 4 | GURRAMKONDA | B.SUDHAKAR | D.MEHER TAJ |
| 5 | KALAKADA | B.SUMITHRAMMA | V.MADHUSUDAN REDDY |
| 6 | KAMBHAMVARIPALLE | T.UDAYA SREE (CHAIRPERSON SC-V) | O.SIDDAIAH |
| 7 | ROMPICHERLA | M.SIDDA REDDY | T.C.SIDDAMMA |
| 8 | YERRAVARIPALEM | K.VENUGOPAL REDDY | S.OBULESU |
| 9 | TIRUPATI (RURAL) | P.VENKATAMUNI REDDY | M.THIRUMALAI AH |
| 10 | RENIGUNTA | CH.SYAMAVATHI | T.MUNIKRISHNA REDDY |
| 11 | YERPEDU | K.VASUMATHI | M.VENKAT REDDY |
| 12 | SRIKALAHASTI | D.BHAKTHAVATCHALA REDDY | Y.ESWARAMMA |
| 13 | THOTTAMBEDU | P.VENKATACHALAM | B.CHITTI BABU |
| 14 | BUCHINAIDU KANDRIGA | K.VEERA RAGHAVULU | K.RAJYA LAKSHMI |
| 15 | VARADAIHPALEM | B.VENKATA KRISHNAIAH | P.RADHAKRISHNA REDDY |
| 16 | K.V.B.PURAM | T.VANAJAKSHI | G.NADHAMUNI NAIDU |
| 18 | CHANDRAGIRI | B.AMMULU | K.VENUGOPAL REDDY |
| 19 | CHINNAGOTTIGALLU | P.MUNEMMA | V.CHENGALRAYULU |
| 20 | PILERU | P.LAKSHMI | M.VENKATARAMANA REDDY |
| 21 | KALIKIRI | N.SOUJANYAMMA | P.RAHAMATHULLAH |
| 22 | VAYALPAD | C.SIVANANDA REDDY | M.NAGARATHANAMMA |
| 23 | KURABALAKOTA | K.HARINATHA REDDY | K.SREE DEVI |
| 24 | PEDDA THIPPASAMUDRAM | S.RATHNAMMA | P.GANGULAMMA |
| 25 | B.KOTHAKOTA | B.GIRIJA SREE | K.RAMACHANDRA |
| 26 | MADANAPALLE | D.LEELAVATHAMMA | S.P.RAMAIAH |
| 27 | NIMMANAPALLE | K.VASANTHA | C.REDDAPPA REDDY |
| 28 | SODAM | P.RENUKA | Y.VENKATASWAMI |
| 29 | PULICHERLA | P.ASHOK KUMAR | B.SUGUNAMMA |
| 30 | PAKALA | T.PAVAN KUMAR | A.LAKSHMIKANTHAMMA |
| 31 | VEDURUKUPPAM | P.KANTHAMMA | P.CHENGAL REDDY |
| 32 | RAMACHANDRAPURAM | A,DEVANANDAM NAIDU | T.KESAVULU NAIDU |
| 33 | VADAMALAPETA | J.VENKATAIAH | D.VENKATESWARI |
| 34 | NARAYANAVANAM | P.VINAYAKA REDDY | A.AMMAYAPPAN MUDALI |

D - PUBLIC REPRESENTATIVES / NON-OFFICIALS

| S.No. | Mandal Name | Name of Z.P.T.C | Name of M.P.P |
|--------------|--------------------|---|-----------------------|
| 1 | 2 | 3 | 4 |
| 35 | PICHATUR | G.VENKATESH CHOWDARY | K.KAILASA REDDY |
| 36 | SATYAVEDU | B.BEERENDRA | V.K.NATARAJAN |
| 37 | NAGALAPURAM | T.J.BALAJI REDDY | PRAMEELA |
| 38 | NINDRA | R.CHAKRAPANI REDDY | MALARAMMA |
| 39 | VIJAYAPURAM | G.SUJATHA | T.RAMACHANDRA REDDY |
| 40 | NAGARI | P.SUBRAHMANYAM | C.JAMUNA RANI |
| 41 | PUTTUR | K.LAVANYA | A.GOVINDASWAMI |
| 42 | KARVETINAGAR | M.DEVAKI | S.CHANDRA BABU REDDY |
| 43 | PENUMURU | M.PRAMEELAMMA | G.SHANMUKHA VARMA |
| 44 | PUTHALAPATTU | T.CHANDRASEKHAR REDDY | C.AMBUJAMMA |
| 45 | IRALA | G.MAHADEVA NAIDU | V.RAMASWAMI |
| 46 | SOMALA | S.BABA SAHEB | D.LAKSHMI DEVI |
| 47 | CHOWDEPALLE | T.MALLESWARI (CHAIRPERSON SC-VI) | A.RUKMINAMMA |
| 48 | RAMASAMUDRAM | N.SIVA SANKAR | S.VASUMATHI |
| 49 | PUNGANUR | A.VEMANNA | N.VENKAT REDDY |
| 50 | PEDDAPANJANI | N.REDDAPPA | R.VIJAYABHASKAR REDDY |
| 51 | GANGAVARAM | G.PRAHLADA | C.V.KUMAR |
| 52 | THAVANAMPALLE | A.ANANDAIAH | A.SARITHA |
| 53 | SRIRANGARAJAPURAM | G.SIREESHA | K.SUGUNA |
| 54 | GANGADHARANELLORE | D.KRISHNA REDDY | K.ROOPA |
| 55 | CHITTOOR | S.SUREKHAMMA | K.RAMACHANDRAN |
| 56 | PALAMANER | E.RAVEENDRA BABU | D.VEMANNA |
| 57 | BAIREDDIPALLE | R.KESAVULU | M.SOBHA |
| 58 | VENKATAGIRIKOTA | C.RAMACHANDRA NAIDU | G.VENKATAMMA |
| 59 | SANTHIPURAM | M.SUBRAHMANYAM REDDY (CHAIRPERSON-ZPP) | E.VENKATAMUNI REDDY |
| 60 | GUDUPALLE | B.BETAPPA NAIDU | V.A.BHAVANI |
| 61 | KUPPAM | S.KAVITHA | V.VENKATESH |
| 62 | RAMAKUPPAM | BALAJI | N.VENKATAMMA |
| 63 | BANGARUPALEM | M.B.KUMAR RAJA (VICE-CHAIRMAN - ZPP) | DEVAMMA @ GOURAMMA |
| 64 | YADAMARRI | A.SANTHA LAKSHMI | B.DHANANJAYA REDDY |
| 65 | GUDIPALA | P.BALAJI | V.NAGARAJU |
| 66 | PALASAMUDRAM | A.VENKATESULU | M.HEMA LATHA |

D. PUBLIC REPRESENTATIVES / NON-OFFICIALS**II) MEMBERS OF LEGISLATIVE COUNCIL**

| S.No. | Institution | Name |
|--------------|------------------------------|--|
| 1 | Local Bodies | SRI K.JAYACHANDRA NAIDU & SRI B. REDDAPPA REDDY |
| 2 | Teachers | SRI D. RAMI REDDY |
| 3 | Graduate | SRI V.BALASUBRAMANYAM |
| 4 | MLA s Constituency | SRI R.GOPINATH |
| 5 | Nominated by Governor | SMT.K.RAJYA LAKSHMI |

IV) ZPTC / MPP

| | | |
|----------|----------------------|----------------------------|
| 1 | Chairman (ZP) | M.SUBRAMANYAM REDDY |
|----------|----------------------|----------------------------|

VI) CHAIRMEN OF DIST. LEVEL INSTITUTIONS

| S.No. | Institution | Name |
|--------------|---------------------------------------|------------------------------------|
| 1 | DCCB | SRI AMASA RAJASEKHARA REDDY |
| 2 | ZGS(Zilla Grandhalaya Samstha) | SRI D.BABU PRASAD REDDY |
| 3 | DCMS | SRI BABU REDDY |

E. PROFILE OF PARLIAMENTARY CONSTITUENCY / ASSEMBLY CONSTITUENCY

| PC No. | Parliamentary Constituency Name | AC No. | Assembly Constituency Name | Mndal Code | Mandal | No. of G.P.s | No. of Revenue Villages | No. of House holds | Population As Per 2011 Census | | |
|--------|---------------------------------|--------|----------------------------|------------|----------------------|--------------|-------------------------|--------------------|-------------------------------|---------------|---------------|
| | | | | | | | | | Total | Male | Female |
| 1 | 2 | 3 | 4 | 5 | 6 | 7 | 8 | 9 | 10 | 11 | 12 |
| 40 | Tirupathi | 286 | Tirupati | 17 | Tirupati (Urban) | 0 | 4 | 93341 | 380730 | 191032 | 189698 |
| | | 287 | Srikalahasti | 10 | Renigunta | 19 | 31 | 19339 | 75789 | 38090 | 37699 |
| | | | | 11 | Yerpedu | 40 | 34 | 14635 | 56403 | 28131 | 28272 |
| | | | | 12 | Srikalahasti | 46 | 67 | 34860 | 137637 | 67817 | 69820 |
| | | | | 13 | Thottambedu | 27 | 41 | 11614 | 43044 | 21398 | 21646 |
| | | 288 | Satyavedu (SC) | 14 | Buchinaidu Kandriga | 24 | 24 | 9175 | 34261 | 17097 | 17164 |
| | | | | 15 | Varadaiahpalem | 26 | 30 | 12005 | 45068 | 22628 | 22440 |
| | | | | 16 | K.V.B.Puram | 29 | 39 | 10875 | 42111 | 20965 | 21146 |
| | | | | 34 | Narayanavanam | 18 | 16 | 9366 | 37041 | 18658 | 18383 |
| | | | | 35 | Pichatur | 21 | 17 | 8739 | 31524 | 15510 | 16014 |
| | | | | 36 | Satyavedu | 28 | 31 | 13561 | 52979 | 25995 | 26984 |
| | | | | 37 | Nagalapuram | 19 | 12 | 8728 | 34026 | 16759 | 17267 |
| | | | Sub-Total | | | 297 | 346 | 246238 | 970613 | 484080 | 486533 |
| 41 | Rajampet | 281 | Thamballapalle | 1 | Mulakalacheruvu | 12 | 17 | 11537 | 45556 | 22600 | 22956 |
| | | | | 2 | Thamballapalle | 19 | 17 | 10343 | 39914 | 19850 | 20064 |
| | | | | 3 | Peddamandyam | 15 | 9 | 9121 | 34502 | 17278 | 17224 |
| | | | | 23 | Kurabalakota | 6 | 8 | 10237 | 41235 | 20668 | 20567 |
| | | | | 24 | Pedda Thippasamudram | 16 | 19 | 12788 | 53079 | 27181 | 25898 |
| | | | | 25 | B.Kothakota | 11 | 9 | 14568 | 59465 | 30299 | 29166 |
| | | 282 | Pileru | 4 | Gurramkonda | 15 | 17 | 10885 | 42772 | 21710 | 21062 |
| | | | | 5 | Kalakada | 15 | 16 | 9125 | 34326 | 17182 | 17144 |
| | | | | 6 | Kambhamvaripalle | 18 | 21 | 11081 | 42351 | 21524 | 20827 |
| | | | | 20 | Pileru | 15 | 15 | 18958 | 73016 | 36281 | 36735 |
| | | | | 21 | Kalikiri | 14 | 14 | 12661 | 48729 | 24151 | 24578 |
| | | | | 22 | Vayalpad | 16 | 17 | 11755 | 45274 | 22445 | 22829 |
| | | 283 | Madanapalle | 26 | Madanapalle | 16 | 21 | 57057 | 233182 | 117320 | 115862 |
| | | | | 27 | Nimmanapalle | 10 | 10 | 8369 | 32890 | 16220 | 16670 |
| | | | | 48 | Ramasamudram | 18 | 15 | 11339 | 49202 | 24628 | 24574 |
| | | 284 | Punganur | 7 | Rompicherla | 10 | 7 | 7096 | 26335 | 13168 | 13167 |
| | | | | 28 | Sodam | 16 | 13 | 8992 | 34394 | 17598 | 16796 |
| | | | | 29 | Pulicherla | 25 | 15 | 9791 | 37108 | 18742 | 18366 |
| | | | | 46 | Somala | 14 | 13 | 11274 | 43528 | 21795 | 21733 |
| | | | | 47 | Chowdepalle | 19 | 15 | 10525 | 42103 | 21136 | 20967 |
| | | | | 49 | Punganur | 22 | 19 | 25941 | 109702 | 54645 | 55057 |
| | | | Sub-Total | | | 322 | 307 | 293443 | 1168663 | 586421 | 582242 |

E. PROFILE OF PARLIAMENTARY CONSTITUENCY / ASSEMBLY CONSTITUENCY

| PC No. | Parliamentary Constituency Name | AC No. | Assembly Constituency Name | Mndal Code | Mandal | No. of G.P.s | No. of Revenue Villages | No. of House holds | Population As Per 2011 Census | | |
|--------|---------------------------------|--------|----------------------------|------------|-------------------|--------------|-------------------------|--------------------|-------------------------------|----------------|----------------|
| | | | | | | | | | Total | Male | Female |
| 1 | 2 | 3 | 4 | 5 | 6 | 7 | 8 | 9 | 10 | 11 | 12 |
| 42 | Chittoor | 285 | Chandragiri | 8 | Yerravaripalem | 12 | 10 | 7816 | 28011 | 14123 | 13888 |
| | | | | 9 | Tirupati (Rural) | 28 | 29 | 29369 | 117445 | 59449 | 57996 |
| | | | | 17 | Tirupati (Urban) | 1 | 3 | 6659 | 26502 | 13246 | 13256 |
| | | | | 18 | Chandragiri | 33 | 23 | 14904 | 57286 | 28334 | 28952 |
| | | | | 19 | Chinnagottigallu | 13 | 10 | 7439 | 26150 | 13021 | 13129 |
| | | | | 30 | Pakala | 28 | 15 | 15000 | 56667 | 28025 | 28642 |
| | | | | 32 | Ramachandrapuram | 23 | 17 | 8345 | 31373 | 15669 | 15704 |
| | | 289 | Nagari | 33 | Vadamalapeta | 20 | 22 | 8588 | 32407 | 16196 | 16211 |
| | | | | 38 | Nindra | 21 | 15 | 7369 | 28993 | 14341 | 14652 |
| | | | | 39 | Vijayapuram | 22 | 18 | 7957 | 30048 | 14952 | 15096 |
| | | | | 40 | Nagari | 17 | 29 | 22949 | 96152 | 48058 | 48094 |
| | | | | 41 | Puttur | 14 | 18 | 19750 | 79166 | 39186 | 39980 |
| | | 290 | Gangadhara Nellore (SC) | 31 | Vedurukuppam | 25 | 32 | 11676 | 46853 | 23699 | 23154 |
| | | | | 42 | Karvetinagar | 21 | 26 | 12198 | 47764 | 23720 | 24044 |
| | | | | 43 | Penumuru | 24 | 17 | 10683 | 41539 | 20973 | 20566 |
| | | | | 53 | Srirangarajapuram | 23 | 38 | 9700 | 38926 | 19562 | 19364 |
| | | | | 54 | Gangadharanellore | 32 | 35 | 16718 | 69543 | 35293 | 34250 |
| | | | | 66 | Palasamudram | 13 | 19 | 5514 | 23657 | 11853 | 11804 |
| | | 291 | Chittoor | 55 | Chittoor | 17 | 41 | 54441 | 212816 | 106211 | 106605 |
| | | | | 65 | Gudipala | 27 | 32 | 11047 | 43306 | 21532 | 21774 |
| | | 292 | Puthalapattu (SC) | 44 | Puthalapattu | 25 | 21 | 12530 | 46412 | 23258 | 23154 |
| | | | | 45 | Irala | 28 | 18 | 13435 | 50631 | 25344 | 25287 |
| | | | | 52 | Thavanampalle | 32 | 24 | 13751 | 53708 | 26738 | 26970 |
| | | | | 63 | Bangarupalem | 40 | 27 | 18645 | 73199 | 36737 | 36462 |
| | | | | 64 | Yadamarri | 26 | 24 | 12807 | 50176 | 25116 | 25060 |
| | | 293 | Palamaner | 50 | Peddapanjani | 25 | 22 | 13596 | 58423 | 29137 | 29286 |
| | | | | 51 | Gangavaram | 16 | 16 | 13223 | 56183 | 28171 | 28012 |
| | | | | 56 | Palamaner | 10 | 17 | 19513 | 81470 | 40344 | 41126 |
| | | | | 57 | Baireddipalle | 21 | 25 | 12347 | 56538 | 28395 | 28143 |
| | | | | 58 | Venkatagirikota | 18 | 34 | 19261 | 88321 | 44296 | 44025 |
| | | 294 | Kuppam | 59 | Santhipuram | 23 | 60 | 13304 | 61789 | 31431 | 30358 |
| | | | | 60 | Gudupalle | 18 | 48 | 10013 | 45004 | 22687 | 22317 |
| | | | | 61 | Kuppam | 31 | 64 | 27048 | 120479 | 60956 | 59523 |
| | | | | 62 | Ramakuppam | 17 | 38 | 12677 | 57851 | 29650 | 28201 |
| | | | Sub-Total | | | 744 | 887 | 500272 | 2034788 | 1019703 | 1015085 |
| | TOTAL | | | | | 1363 | 1540 | 1039953 | 4174064 | 2090204 | 2083860 |

E. PROFILE OF PARLIAMENTARY CONSTITUENCY / ASSEMBLY CONSTITUENCY

| PC No. | Parliamentary Constituency Name | AC No. | Assembly Constituency Name | Mndal Code | Mandal | Scheduled Caste Population | | | Scheduled Tribe Population | | | | | |
|--------|---------------------------------|------------------|----------------------------|------------|----------------------|----------------------------|------------------|---------------|----------------------------|---------------|--------------|--------------|--------------|-----|
| | | | | | | Total | Male | Female | Total | Male | Female | | | |
| 1 | 2 | 3 | 4 | 5 | 6 | 13 | 14 | 15 | 16 | 17 | 18 | | | |
| 40 | Tirupathi | 286 | Tirupati | 17 | Tirupati (Urban) | 40640 | 19812 | 20828 | 8534 | 4300 | 4234 | | | |
| | | | Srikalahasti | 10 | Renigunta | 16496 | 8145 | 8351 | 5317 | 2895 | 2422 | | | |
| | | | | 11 | Yerpedu | 12247 | 6069 | 6178 | 6236 | 3106 | 3130 | | | |
| | | | | 12 | Srikalahasti | 26721 | 12971 | 13750 | 10008 | 4838 | 5170 | | | |
| | | | | 13 | Thottambedu | 14037 | 6931 | 7106 | 5102 | 2574 | 2528 | | | |
| | | | | 14 | Buchinaidu Kandriga | 11452 | 5723 | 5729 | 5152 | 2550 | 2602 | | | |
| | | 288 | Satyavedu (SC) | | 15 | Varadaiahpalem | 16622 | 8279 | 8343 | 5425 | 2730 | 2695 | | |
| | | | | 16 | K.V.B.Puram | 12171 | 6090 | 6081 | 4304 | 2155 | 2149 | | | |
| | | | | 34 | Narayanavanam | 10417 | 5278 | 5139 | 1983 | 977 | 1006 | | | |
| | | | | 35 | Pichatur | 10298 | 5133 | 5165 | 1608 | 803 | 805 | | | |
| | | | | 36 | Satyavedu | 18252 | 8755 | 9497 | 3480 | 1757 | 1723 | | | |
| | | | | 37 | Nagalapuram | 12651 | 6323 | 6328 | 2144 | 1055 | 1089 | | | |
| | | | | | Sub-Total | | | 202004 | 99509 | 102495 | 59293 | 29740 | 29553 | |
| 41 | Rajampet | 281 | Thamballapalle | 1 | Mulakalacheruvu | 6412 | 3009 | 3403 | 1075 | 508 | 567 | | | |
| | | | | 2 | Thamballapalle | 2908 | 1454 | 1454 | 2823 | 1385 | 1438 | | | |
| | | | | 3 | Peddamandyam | 2424 | 1207 | 1217 | 3291 | 1605 | 1686 | | | |
| | | | | 23 | Kurabalakota | 3351 | 1661 | 1690 | 730 | 336 | 394 | | | |
| | | | | 24 | Pedda Thippasamudram | 8724 | 4365 | 4359 | 657 | 336 | 321 | | | |
| | | | | 25 | B.Kothakota | 6882 | 3665 | 3217 | 1664 | 843 | 821 | | | |
| | | | | 282 | Pileru | | 4 | Gurramkonda | 4012 | 1961 | 2051 | 574 | 270 | 304 |
| | | | | | | 5 | Kalakada | 3806 | 1882 | 1924 | 1356 | 667 | 689 | |
| | | | | | | 6 | Kambhamvaripalle | 5673 | 2900 | 2773 | 2536 | 1307 | 1229 | |
| | | | | | | 20 | Pileru | 7886 | 3602 | 4284 | 3139 | 1534 | 1605 | |
| | | | | | | 21 | Kalikiri | 6361 | 3099 | 3262 | 684 | 336 | 348 | |
| | | | | | | 22 | Vayalpad | 7720 | 3870 | 3850 | 651 | 339 | 312 | |
| | | | | | | 26 | Madanapalle | 21217 | 10425 | 10792 | 7651 | 3742 | 3909 | |
| | | | | | 283 | Madanapalle | 27 | Nimmanapalle | 5814 | 2836 | 2978 | 392 | 187 | 205 |
| | | 48 | Ramasamudram | 8477 | | | 4162 | 4315 | 360 | 171 | 189 | | | |
| | | 7 | Rompicherla | 3365 | | | 1642 | 1723 | 424 | 212 | 212 | | | |
| | | | 284 | Punganur | 28 | Sodam | 4702 | 2407 | 2295 | 898 | 437 | 461 | | |
| | | 29 | | | Pulicherla | 5386 | 2667 | 2719 | 789 | 389 | 400 | | | |
| | | 46 | | | Somala | 5587 | 2735 | 2852 | 1462 | 751 | 711 | | | |
| | | 47 | | | Chowdepalle | 7677 | 3856 | 3821 | 1148 | 574 | 574 | | | |
| | | 49 | | | Punganur | 14900 | 7356 | 7544 | 3699 | 1786 | 1913 | | | |
| | | Sub-Total | | | | | 143284 | 70761 | 72523 | 36003 | 17715 | 18288 | | |

E. PROFILE OF PARLIAMENTARY CONSTITUENCY / ASSEMBLY CONSTITUENCY

| PC No. | Parliamentary Constituency Name | AC No. | Assembly Constituency Name | Mndal Code | Mandal | Scheduled Caste Population | | | Scheduled Tribe Population | | |
|--------|---------------------------------|--------|----------------------------|------------|-------------------|----------------------------|---------------|---------------|----------------------------|--------------|--------------|
| | | | | | | Total | Male | Female | Total | Male | Female |
| 1 | 2 | 3 | 4 | 5 | 6 | 13 | 14 | 15 | 16 | 17 | 18 |
| 42 | Chittoor | 285 | Chandragiri | 8 | Yerravaripalem | 3883 | 1936 | 1947 | 1429 | 713 | 716 |
| | | | | 9 | Tirupati (Rural) | 18934 | 9464 | 9470 | 3933 | 1984 | 1949 |
| | | | | 17 | Tirupati (Urban) | 3696 | 1786 | 1910 | 931 | 457 | 474 |
| | | | | 18 | Chandragiri | 12534 | 6137 | 6397 | 3489 | 1797 | 1692 |
| | | | | 19 | Chinnagottigallu | 4702 | 2361 | 2341 | 905 | 468 | 437 |
| | | | | 30 | Pakala | 13122 | 6449 | 6673 | 1474 | 735 | 739 |
| | | | | 32 | Ramachandrapuram | 7231 | 3585 | 3646 | 1371 | 717 | 654 |
| | | 289 | Nagari | 33 | Vadamalapeta | 8077 | 3951 | 4126 | 2669 | 1338 | 1331 |
| | | | | 38 | Nindra | 9777 | 4832 | 4945 | 2164 | 1070 | 1094 |
| | | | | 39 | Vijayapuram | 9799 | 4881 | 4918 | 1731 | 884 | 847 |
| | | | | 40 | Nagari | 16222 | 8007 | 8215 | 3147 | 1580 | 1567 |
| | | | | 41 | Puttur | 15583 | 7442 | 8141 | 4514 | 2238 | 2276 |
| | | 290 | Gangadhara Nellore (SC) | 31 | Vedurukuppam | 13162 | 6714 | 6448 | 1280 | 636 | 644 |
| | | | | 42 | Karvetinagar | 15615 | 7729 | 7886 | 2058 | 1070 | 988 |
| | | | | 43 | Penumuru | 10050 | 5090 | 4960 | 983 | 493 | 490 |
| | | | | 53 | Srirangarajapuram | 15154 | 7595 | 7559 | 1131 | 574 | 557 |
| | | | | 54 | Gangadharanellore | 24928 | 12671 | 12257 | 768 | 379 | 389 |
| | | | | 66 | Palasamudram | 9255 | 4638 | 4617 | 317 | 161 | 156 |
| | | 291 | Chittoor | 55 | Chittoor | 39551 | 19654 | 19897 | 2618 | 1322 | 1296 |
| | | | | 65 | Gudipala | 16759 | 8342 | 8417 | 996 | 504 | 492 |
| | | 292 | Puthalapattu (SC) | 44 | Puthalapattu | 11371 | 5736 | 5635 | 1466 | 762 | 704 |
| | | | | 45 | Irala | 13528 | 6715 | 6813 | 1271 | 638 | 633 |
| | | | | 52 | Thavanampalle | 17482 | 8767 | 8715 | 1420 | 706 | 714 |
| | | | | 63 | Bangarupalem | 21116 | 10598 | 10518 | 3231 | 1630 | 1601 |
| | | | | 64 | Yadamarri | 12847 | 6385 | 6462 | 968 | 489 | 479 |
| | | 293 | Palamaner | 50 | Peddapanjani | 9410 | 4649 | 4761 | 948 | 459 | 489 |
| | | | | 51 | Gangavaram | 10095 | 5034 | 5061 | 958 | 473 | 485 |
| | | | | 56 | Palamaner | 11249 | 5379 | 5870 | 3022 | 1490 | 1532 |
| | | | | 57 | Baireddipalle | 11665 | 5825 | 5840 | 1528 | 766 | 762 |
| | | | | 58 | Venkatagirikota | 11849 | 5947 | 5902 | 2885 | 1414 | 1471 |
| | | 294 | Kuppam | 59 | Santhipuram | 7291 | 3621 | 3670 | 662 | 315 | 347 |
| | | | | 60 | Gudupalle | 5448 | 2729 | 2719 | 341 | 179 | 162 |
| | | | | 61 | Kuppam | 16850 | 8335 | 8515 | 1673 | 855 | 818 |
| | | | | 62 | Ramakuppam | 12237 | 6328 | 5909 | 5588 | 3005 | 2583 |
| | | | Sub-Total | | | 440472 | 219312 | 221160 | 63869 | 32301 | 31568 |
| | TOTAL | | | | | 785760 | 389582 | 396178 | 159165 | 79756 | 79409 |

E. PROFILE OF PARLIAMENTARY CONSTITUENCY / ASSEMBLY CONSTITUENCY

| PC No. | Parliamentary Constituency Name | AC No. | Assembly Constituency Name | Mndal Code | Mandal | Literacy Rate | | | No. of Voters As on 01-01-2014 | | |
|--------|---------------------------------|--------|----------------------------|------------|----------------------|---------------|--------------|--------------|--------------------------------|---------------|---------------|
| | | | | | | Total | Male | Female | Total | Male | Female |
| 1 | 2 | 3 | 4 | 5 | 6 | 19 | 20 | 21 | 22 | 23 | 24 |
| 40 | Tirupathi | 286 | Tirupati | 17 | Tirupati (Urban) | 85.93 | 90.86 | 81 | 261795 | 133479 | 128316 |
| | | 287 | Srikalahasti | 10 | Renigunta | 76.11 | 83.94 | 68.24 | 50953 | 24968 | 25985 |
| | | | | 11 | Yerpedu | 62.41 | 71.59 | 53.39 | 39254 | 19221 | 20033 |
| | | | | 12 | Srikalahasti | 71.67 | 79.1 | 64.52 | 96649 | 47331 | 49318 |
| | | | | 13 | Thottambedu | 62.66 | 70.25 | 55.2 | 29453 | 14305 | 15148 |
| | | 288 | Satyavedu (SC) | 14 | Buchinaidu Kandriga | 65.39 | 72.57 | 58.28 | 23228 | 11418 | 11810 |
| | | | | 15 | Varadaiahpalem | 67.53 | 75.07 | 59.95 | 30311 | 14933 | 15378 |
| | | | | 16 | K.V.B.Puram | 57.05 | 65.86 | 48.38 | 29856 | 14683 | 15173 |
| | | | | 34 | Narayanavanam | 71.46 | 80.44 | 62.39 | 24518 | 12014 | 12504 |
| | | | | 35 | Pichatur | 64.08 | 74.78 | 53.88 | 22113 | 10834 | 11279 |
| | | | | 36 | Satyavedu | 68.78 | 76.99 | 60.94 | 35058 | 16931 | 18127 |
| | | | | 37 | Nagalapuram | 64.23 | 73.2 | 55.64 | 23659 | 11605 | 12054 |
| | | | Sub-Total | | | 68.11 | 76.22 | 60.15 | 666847 | 331722 | 335125 |
| 41 | Rajampet | 281 | Thambalapalle | 1 | Mulakalacheruvu | 62.37 | 73 | 52.03 | 32213 | 16055 | 16158 |
| | | | | 2 | Thambalapalle | 63 | 75.17 | 51.1 | 29368 | 14471 | 14897 |
| | | | | 3 | Peddamandyam | 57.59 | 69.27 | 46.01 | 24653 | 12257 | 12396 |
| | | | | 23 | Kurabalakota | 66.44 | 77.6 | 55.33 | 29055 | 14471 | 14584 |
| | | | | 24 | Pedda Thippasamudram | 64.21 | 74.69 | 53.3 | 37623 | 18812 | 18811 |
| | | | | 25 | B.Kothakota | 64.14 | 74.11 | 53.8 | 40966 | 20517 | 20449 |
| | | 282 | Pileru | 4 | Gurramkonda | 67.16 | 77.17 | 56.94 | 30071 | 14965 | 15106 |
| | | | | 5 | Kalakada | 64.16 | 74.41 | 54.08 | 24123 | 12127 | 11996 |
| | | | | 6 | Kambhamvaripalle | 59.53 | 71.36 | 47.35 | 29811 | 15069 | 14742 |
| | | | | 20 | Pileru | 77.12 | 84.97 | 69.46 | 54935 | 27097 | 27838 |
| | | | | 21 | Kalikiri | 67.69 | 77.79 | 57.85 | 34030 | 16721 | 17309 |
| | | | | 22 | Vayalpad | 71.43 | 80.45 | 62.72 | 32785 | 16087 | 16698 |
| | | 283 | Madanapalle | 26 | Madanapalle | 75.41 | 82.52 | 68.25 | 171272 | 86684 | 84588 |
| | | | | 27 | Nimmanapalle | 64.13 | 74.1 | 54.45 | 22065 | 10972 | 11093 |
| | | | | 48 | Ramasamudram | 62.92 | 73.28 | 52.59 | 33786 | 16863 | 16923 |
| | | 284 | Punganur | 7 | Rompicherla | 65.44 | 75.89 | 55.1 | 21095 | 10373 | 10722 |
| | | | | 28 | Sodam | 68.02 | 78.11 | 57.56 | 26924 | 13366 | 13558 |
| | | | | 29 | Pulicherla | 67.49 | 77.7 | 57.13 | 28762 | 14320 | 14442 |
| | | | | 46 | Somala | 65.46 | 75.58 | 55.38 | 31502 | 15676 | 15826 |
| | | | | 47 | Chowdepalle | 65.43 | 75.83 | 55.03 | 30476 | 15286 | 15190 |
| | | | | 49 | Punganur | 71.46 | 79.74 | 63.27 | 73966 | 36790 | 37176 |
| | | | Sub-Total | | | 66.22 | 76.32 | 56.13 | 839481 | 418979 | 420502 |

E. PROFILE OF PARLIAMENTARY CONSTITUENCY / ASSEMBLY CONSTITUENCY

| PC No. | Parliamentary Constituency Name | AC No. | Assembly Constituency Name | Mndal Code | Mandal | Literacy Rate | | | No. of Voters As on 01-01-2014 | | |
|--------|---------------------------------|--------|----------------------------|------------|-------------------|---------------|---------------|--------------|--------------------------------|----------------|----------------|
| | | | | | | Total | Male | Female | Total | Male | Female |
| 1 | 2 | 3 | 4 | 5 | 6 | 19 | 20 | 21 | 22 | 23 | 24 |
| 42 | Chittoor | 285 | Chandragiri | 8 | Yerravaripalem | 62.81 | 73.48 | 52.06 | 19823 | 9939 | 9884 |
| | | | | 9 | Tirupati (Rural) | 75.74 | 82.62 | 68.72 | 88715 | 44280 | 44435 |
| | | | | 17 | Tirupati (Urban) | 75.59 | 83.61 | 67.58 | 14372 | 7196 | 7176 |
| | | | | 18 | Chandragiri | 73.99 | 82.14 | 66.08 | 42443 | 20769 | 21674 |
| | | | | 19 | Chinnagottigallu | 66.67 | 76.97 | 56.45 | 17607 | 8692 | 8915 |
| | | | | 30 | Pakala | 75.16 | 84.08 | 66.54 | 40727 | 20313 | 20414 |
| | | | | 32 | Ramachandrapuram | 68.55 | 77.75 | 59.45 | 23361 | 11371 | 11990 |
| | | 289 | Nagari | 33 | Vadamalapeta | 72.5 | 81.04 | 64.06 | 22793 | 11093 | 11700 |
| | | | | 38 | Nindra | 66.99 | 76.05 | 58.15 | 18848 | 9099 | 9749 |
| | | | | 39 | Vijayapuram | 64.43 | 73.36 | 55.64 | 20396 | 9998 | 10398 |
| | | | | 40 | Nagari | 73.15 | 82.39 | 64 | 63815 | 31564 | 32251 |
| | | | | 41 | Puttur | 75.69 | 83.19 | 68.41 | 51695 | 25589 | 26106 |
| | | 290 | Gangadhara Nellore (SC) | 31 | Vedurukuppam | 63.66 | 74.42 | 52.82 | 30629 | 15426 | 15203 |
| | | | | 42 | Karvetinagar | 70.32 | 78.51 | 62.3 | 31394 | 15576 | 15818 |
| | | | | 43 | Penumuru | 71.91 | 80.62 | 63.11 | 29251 | 14709 | 14542 |
| | | | | 53 | Srirangarajapuram | 70.02 | 78.66 | 61.35 | 25404 | 12750 | 12654 |
| | | | | 54 | Gangadharanellore | 74.36 | 82.69 | 65.86 | 47093 | 23821 | 23272 |
| | | | | 66 | Palasamudram | 73.44 | 81.84 | 65.05 | 15513 | 7773 | 7740 |
| | | 291 | Chittoor | 55 | Chittoor | 83.02 | 88.81 | 77.32 | 141929 | 71082 | 70847 |
| | | | | 65 | Gudipala | 77.85 | 85.68 | 70.19 | 31891 | 15615 | 16276 |
| | | 292 | Puthalapattu (SC) | 44 | Puthalapattu | 73.53 | 82.65 | 64.46 | 34509 | 17064 | 17445 |
| | | | | 45 | Irala | 74.32 | 83.23 | 65.45 | 37210 | 18467 | 18743 |
| | | | | 52 | Thavanampalle | 73.28 | 81.74 | 64.96 | 38824 | 19072 | 19752 |
| | | | | 63 | Bangarupalem | 73.77 | 81.5 | 66.07 | 50018 | 25024 | 24994 |
| | | | | 64 | Yadamarri | 71.9 | 80.39 | 63.47 | 34219 | 17242 | 16977 |
| | | 293 | Palamaner | 50 | Peddapanjani | 66.85 | 77.06 | 56.74 | 38607 | 19238 | 19369 |
| | | | | 51 | Gangavaram | 67.42 | 77.69 | 57.11 | 37516 | 18627 | 18889 |
| | | | | 56 | Palamaner | 76.89 | 83.47 | 70.5 | 57705 | 28671 | 29034 |
| | | | | 57 | Baireddipalle | 65.83 | 75.94 | 55.7 | 37757 | 19036 | 18721 |
| | | | | 58 | Venkatagirikota | 65.89 | 74.44 | 57.28 | 57658 | 29125 | 28533 |
| | | 294 | Kuppam | 59 | Santhipuram | 62.85 | 72.01 | 53.44 | 40832 | 20682 | 20150 |
| | | | | 60 | Gudupalle | 59.58 | 70.18 | 48.85 | 30080 | 15365 | 14715 |
| | | | | 61 | Kuppam | 64.81 | 72.39 | 57.1 | 81911 | 40990 | 40921 |
| | | | | 62 | Ramakuppam | 59.94 | 69.8 | 49.68 | 38762 | 19546 | 19216 |
| | | | Sub-Total | | | 70.37 | 79.129 | 61.65 | 1393307 | 694804 | 698503 |
| | TOTAL | | | | | 71.53 | 79.83 | 63.28 | 2899635 | 1445505 | 1454130 |

1 - POPULATION

| TABLE NO. | CONTENTS | PAGE NO. |
|------------------|--|-----------------|
| 1.1 | VARIATION IN POPULATION OF - 1901 TO 2011 | 1 |
| 1.0 | POPULATION STATISTICS SUMMERY-Census 2001-2011 | 2 |
| 1.3 | TOTAL NO.OF VILLAGES, HAMLETS, HOUSEHOLDS, AREA,POPULATION,DENSITY OF POPULATION AND SEX RATIO, MANDAL-WISE- | 3-6 |
| 1.4 | RURAL AND URBAN POPULATION , MANDAL - WISE, 2011 CENSUS | 7-8 |
| 1.5 | POPULATION OF TOWNS AND CITIES - 2011 | 9-11 |
| 1.6 | LITERACY, MANDAL - WISE, 2011 | 12-13 |
| 1.7 | SCHEDULED CASTE POPULATION AND LITERACY RATE - CENSUS 2011 | 14-15 |
| 1.8 | SCHEDULED TRIBES POPULATION AND LITERACY RATE - CENSUS 2011 | 16-17 |
| 1.9 | DISTRIBUTION OF POPULATION BY WORKERS AND NON WORKERS - MANDAL WISE ,2011 Census | 18-23 |
| 1.10 | CLASSIFICATION OF VILLAGES ACCORDING TO POPULATION SIZE, MANDAL - WISE, 2011 Census | 24-25 |
| 1.11 | HOUSELESS AND INSTITUTIONAL POPULATION, MANDAL-WISE-CENSUS 2001 | 26-27 |
| 1.12 | DISTRIBUTION OF PERSONS ACCORDING TO DIFFERENT AGE GROUPS, 2011CENSUS | 28 |
| 1.13 | RELEGIION WISE MANDAL POPULATION - 2001 CENSUS | 29-34 |

TABLE 1.1 : VARIATION IN POPULATION, 1901 TO 2011 CENSUS

| S.No. | Year | Population | Variation since the preceding Census | | Sex Ratio |
|--------------|-------------|-------------------|---|-------------------|------------------|
| | | | Absolute | Percentage | |
| 1 | 2 | 3 | 4 | 5 | 6 |
| 1 | 1901 | 1118706 | ----- | ----- | 971 |
| 2 | 1911 | 1171614 | 52908 | 4.73 | 968 |
| 3 | 1921 | 1203748 | 32134 | 2.74 | 959 |
| 4 | 1931 | 1324770 | 121022 | 10.05 | 957 |
| 5 | 1941 | 1490095 | 165325 | 12.48 | 952 |
| 6 | 1951 | 1657560 | 167465 | 11.24 | 954 |
| 7 | 1961 | 1905344 | 247784 | 14.95 | 957 |
| 8 | 1971 | 2267413 | 362069 | 19.00 | 960 |
| 9 | 1981 | 2737316 | 469903 | 20.72 | 966 |
| 10 | 1991 | 3261118 | 523802 | 19.14 | 966 |
| 11 | 2001 | 3745875 | 484757 | 14.86 | 982 |
| 12 | 2011 | 4174064 | 428189 | 11.43 | 997 |

Source : Director of Census Operations, Hyderabad

TABLE 1.2 : POPULATION STATISTICS SUMMARY, 2001 & 2011 CENSUS

| SL NO | ITEM | UNIT | 2001 | 2011 | DECENNIAL GROWTH RATE (2001-2011) |
|-------|--|----------|-------|-------|-----------------------------------|
| 1 | 2 | 3 | 4 | 5 | 6 |
| 1 | Population | LAKHS | 37.46 | 41.74 | 11.43 |
| 2 | Males | LAKHS | 18.9 | 20.9 | 10.58 |
| 3 | Females | LAKHS | 18.56 | 20.84 | 12.28 |
| 4 | Geographical area | 000 S.KM | 15.15 | 15.15 | 0.00 |
| 5 | Density of Population | Sqr.KMs | 247 | 275 | |
| 6 | Females For Thousand Males | No | 982 | 997 | |
| 7 | RURAL POPULATION | LAKHS | 29.35 | 29.43 | 0.27 |
| 8 | URBAN POPULATION | LAKHS | 8.11 | 12.31 | 51.79 |
| 9 | URBAN POPULATION AS PERCENTAGE TO TOTAL POPULATION | % | 21.65 | 29.49 | |
| 10 | LITERATES | LAKHS | 21.77 | 26.68 | 22.55 |
| | A. MALES | LAKHS | 12.74 | 14.85 | 16.56 |
| | B. FEMALES | LAKHS | 9.03 | 11.83 | 31.01 |
| 11 | LITERACY RATE | % | 66.77 | 71.53 | |
| 12 | MAIN WORKERS | LAKHS | 14.63 | 16.7 | 14.15 |
| 13 | MARGINAL WORKERS | LAKHS | 2.9 | 2.64 | -8.97 |
| 14 | NON - WORKERS | LAKHS | 19.93 | 22.41 | 12.44 |
| 15 | CULTIVATORS (Main) | LAKHS | 4.88 | 4.05 | -17.01 |
| 16 | AGRICULTURAL LABOUR (Main) | LAKHS | 4.47 | 6.05 | 35.35 |
| 17 | SCHEDULED CASTE POPULATION | LAKHS | 7.02 | 7.86 | 11.97 |
| 18 | SCHEDULED CASTE POPULATION AS PERCENTAGE TO TOTAL POPULATION | % | 18.74 | 18.83 | |
| 19 | SCHEDULED TRIBE POPULATION | LAKHS | 1.28 | 1.59 | 24.22 |
| 20 | SCHEDULED TRIBE POPULATION AS PERCENTAGE TO TOTAL POPULATION | % | 3.42 | 3.81 | |

Source : Director of Census Operations, Hyderabad

TABLE 1.3 : MANDAL WISE No. OF VILLAGES, HAMLETS, HOUSEHOLDS, AREA, POPULATION

| S.No. | Mandal | Area In Sq. Kms. | No. of Villages, 2011 Census | | | No. of Hamlets | Total No. of House holds- 2011 Census |
|-------|----------------------|------------------|------------------------------|--------------|-------|----------------|---------------------------------------|
| | | | Inhabited | Un-Inhabited | Total | | |
| 1 | 2 | 3 | 4 | 5 | 6 | 7 | 8 |
| 1 | Mulakalacheruvu | 244 | 15 | 2 | 17 | 205 | 11537 |
| 2 | Thamballapalle | 349 | 16 | 1 | 17 | 267 | 10343 |
| 3 | Peddamandyam | 259 | 9 | 0 | 9 | 152 | 9121 |
| 4 | Gurramkonda | 256 | 17 | 0 | 17 | 156 | 10885 |
| 5 | Kalakada | 240 | 16 | 0 | 16 | 167 | 9125 |
| 6 | Kambhamvaripalle | 332 | 20 | 1 | 21 | 341 | 11081 |
| 7 | Rompicherla | 144 | 7 | 0 | 7 | 187 | 7096 |
| 8 | Yerravaripalem | 246 | 10 | 0 | 10 | 215 | 7816 |
| 9 | Tirupati (Rural) | 112 | 29 | 0 | 29 | 206 | 29369 |
| 10 | Renigunta | 219 | 29 | 2 | 31 | 156 | 19339 |
| 11 | Yerpedu | 260 | 33 | 1 | 34 | 191 | 14635 |
| 12 | Srikalahasti | 327 | 62 | 5 | 67 | 166 | 34860 |
| 13 | Thottambedu | 194 | 40 | 1 | 41 | 156 | 11614 |
| 14 | Buchinaidu Kandriga | 257 | 24 | 0 | 24 | 120 | 9175 |
| 15 | Varadaiahpalem | 227 | 29 | 1 | 30 | 148 | 12005 |
| 16 | K.V.B.Puram | 390 | 37 | 2 | 39 | 108 | 10875 |
| 17 | Tirupati (Urban) | 218 | 7 | 0 | 7 | 36 | 100000 |
| 18 | Chandragiri | 456 | 23 | 0 | 23 | 209 | 14904 |
| 19 | Chinnagottigallu | 180 | 10 | 0 | 10 | 193 | 7439 |
| 20 | Pileru | 195 | 15 | 0 | 15 | 228 | 18958 |
| 21 | Kalikiri | 192 | 14 | 0 | 14 | 210 | 12661 |
| 22 | Valmikipuram | 289 | 17 | 0 | 17 | 120 | 11755 |
| 23 | Kurabalakota | 204 | 7 | 1 | 8 | 222 | 10237 |
| 24 | Pedda Thippasamudram | 282 | 18 | 1 | 19 | 136 | 12788 |
| 25 | B.Kothakota | 288 | 9 | 0 | 9 | 186 | 14568 |
| 26 | Madanapalle | 330 | 21 | 0 | 21 | 357 | 57057 |
| 27 | Nimmanapalle | 194 | 10 | 0 | 10 | 159 | 8369 |
| 28 | Sodam | 230 | 13 | 0 | 13 | 153 | 8992 |
| 29 | Pulicherla | 215 | 15 | 0 | 15 | 188 | 9791 |
| 30 | Pakala | 182 | 15 | 0 | 15 | 265 | 15000 |
| 31 | Vedurukuppam | 271 | 30 | 2 | 32 | 226 | 11676 |
| 32 | Ramachandrapuram | 143 | 17 | 0 | 17 | 164 | 8345 |
| 33 | Vadamalapeta | 166 | 19 | 3 | 22 | 124 | 8588 |
| 34 | Narayanavanam | 114 | 16 | 0 | 16 | 75 | 9366 |
| 35 | Pichatur | 151 | 17 | 0 | 17 | 126 | 8739 |
| 36 | Satyavedu | 250 | 30 | 1 | 31 | 66 | 13561 |
| 37 | Nagalapuram | 192 | 12 | 0 | 12 | 82 | 8728 |
| 38 | Nindra | 99 | 14 | 1 | 15 | 113 | 7369 |
| 39 | Vijayapuram | 180 | 17 | 1 | 18 | 111 | 7957 |
| 40 | Nagari | 140 | 28 | 1 | 29 | 107 | 22949 |
| 41 | Puttur | 189 | 18 | 0 | 18 | 83 | 19750 |
| 42 | Karvetinagar | 251 | 25 | 1 | 26 | 170 | 12198 |

TABLE 1.3 : MANDAL WISE No. OF VILLAGES, HAMLETS, HOUSEHOLDS, AREA, POPULATION

| S.No. | Mandal | Area In Sq. Kms. | No. of Villages, 2011 Census | | | No. of Hamlets | Total No. of House holds- 2011 Census |
|-------|--------------------|------------------|------------------------------|--------------|-------------|----------------|---------------------------------------|
| | | | Inhabited | Un-Inhabited | Total | | |
| 1 | 2 | 3 | 4 | 5 | 6 | 7 | 8 |
| 43 | Penumuru | 135 | 16 | 1 | 17 | 240 | 10683 |
| 44 | Puthalapattu | 187 | 20 | 1 | 21 | 266 | 12530 |
| 45 | Irala | 215 | 18 | 0 | 18 | 249 | 13435 |
| 46 | Somala | 365 | 13 | 0 | 13 | 189 | 11274 |
| 47 | Chowdepalle | 234 | 15 | 0 | 15 | 153 | 10525 |
| 48 | Ramasamudram | 168 | 15 | 0 | 15 | 155 | 11339 |
| 49 | Punganur | 297 | 19 | 0 | 19 | 177 | 25941 |
| 50 | Peddapanjani | 294 | 22 | 0 | 22 | 156 | 13596 |
| 51 | Gangavaram | 226 | 16 | 0 | 16 | 123 | 13223 |
| 52 | Thavanampalle | 192 | 24 | 0 | 24 | 194 | 13751 |
| 53 | Srirangarajapuram | 130 | 37 | 1 | 38 | 170 | 9700 |
| 54 | Gangadhara Nellore | 203 | 34 | 1 | 35 | 302 | 16718 |
| 55 | Chittoor | 222 | 40 | 1 | 41 | 121 | 54441 |
| 56 | Palamaner | 234 | 16 | 1 | 17 | 80 | 19513 |
| 57 | Baireddipalle | 301 | 24 | 1 | 25 | 110 | 12347 |
| 58 | Venkatagirikota | 224 | 32 | 2 | 34 | 160 | 19261 |
| 59 | Santhipuram | 163 | 60 | 0 | 60 | 143 | 13304 |
| 60 | Gudupalle | 168 | 48 | 0 | 48 | 104 | 10013 |
| 61 | Kuppam | 430 | 63 | 1 | 64 | 241 | 27048 |
| 62 | Ramakuppam | 290 | 36 | 2 | 38 | 142 | 12677 |
| 63 | Bangarupalem | 394 | 27 | 0 | 27 | 178 | 18645 |
| 64 | Yadamarri | 154 | 24 | 0 | 24 | 190 | 12807 |
| 65 | Gudipala | 169 | 30 | 2 | 32 | 190 | 11047 |
| 66 | Palasamudram | 98 | 19 | 0 | 19 | 124 | 5514 |
| | TOTAL | 15151 | 1498 | 42 | 1540 | 11207 | 1039953 |

Source : Director of Census Operations, Hyderabad

TABLE 1.3 : MANDAL WISE No. OF VILLAGES, HAMLETS, HOUSEHOLDS, AREA, POPULATION

| S.No. | Mandal | Population (In Nos) | | | Density of Population (per Sq.Kms), 2011 Census | Sex Ratio (females per thousand males), 2011 Census |
|-------|----------------------|----------------------|--------|--------|---|---|
| | | Persons | Male | Female | | |
| 1 | 2 | 9 | 10 | 11 | 12 | 13 |
| 1 | Mulakalacheruvu | 45556 | 22600 | 22956 | 187 | 1016 |
| 2 | Thamballapalle | 39914 | 19850 | 20064 | 114 | 1011 |
| 3 | Peddamandyam | 34502 | 17278 | 17224 | 133 | 997 |
| 4 | Gurramkonda | 42772 | 21710 | 21062 | 167 | 970 |
| 5 | Kalakada | 34326 | 17182 | 17144 | 143 | 998 |
| 6 | Kambhamvaripalle | 42351 | 21524 | 20827 | 127 | 968 |
| 7 | Rompicherla | 26335 | 13168 | 13167 | 183 | 1000 |
| 8 | Yerravaripalem | 28011 | 14123 | 13888 | 114 | 983 |
| 9 | Tirupati (Rural) | 117445 | 59449 | 57996 | 1047 | 976 |
| 10 | Renigunta | 75789 | 38090 | 37699 | 345 | 990 |
| 11 | Yerpedu | 56403 | 28131 | 28272 | 217 | 1005 |
| 12 | Srikalahasti | 137637 | 67817 | 69820 | 421 | 1030 |
| 13 | Thottambedu | 43044 | 21398 | 21646 | 222 | 1012 |
| 14 | Buchinaidu Kandriga | 34261 | 17097 | 17164 | 133 | 1004 |
| 15 | Varadaiahpalem | 45068 | 22628 | 22440 | 199 | 992 |
| 16 | K.V.B.Puram | 42111 | 20965 | 21146 | 108 | 1009 |
| 17 | Tirupati (Urban) | 407232 | 204278 | 202954 | 1869 | 994 |
| 18 | Chandragiri | 57286 | 28334 | 28952 | 126 | 1022 |
| 19 | Chinnagottigallu | 26150 | 13021 | 13129 | 145 | 1008 |
| 20 | Pileru | 73016 | 36281 | 36735 | 375 | 1013 |
| 21 | Kalikiri | 48729 | 24151 | 24578 | 254 | 1018 |
| 22 | Valmikipuram | 45274 | 22445 | 22829 | 157 | 1017 |
| 23 | Kurabalakota | 41235 | 20668 | 20567 | 202 | 995 |
| 24 | Pedda Thippasamudram | 53079 | 27181 | 25898 | 188 | 953 |
| 25 | B.Kothakota | 59465 | 30299 | 29166 | 207 | 963 |
| 26 | Madanapalle | 233182 | 117320 | 115862 | 707 | 988 |
| 27 | Nimmanapalle | 32890 | 16220 | 16670 | 170 | 1028 |
| 28 | Sodam | 34394 | 17598 | 16796 | 149 | 954 |
| 29 | Pulicherla | 37108 | 18742 | 18366 | 172 | 980 |
| 30 | Pakala | 56667 | 28025 | 28642 | 312 | 1022 |
| 31 | Vedurukuppam | 46853 | 23699 | 23154 | 173 | 977 |
| 32 | Ramachandrapuram | 31373 | 15669 | 15704 | 220 | 1002 |
| 33 | Vadamalapeta | 32407 | 16196 | 16211 | 195 | 1001 |
| 34 | Narayanavanam | 37041 | 18658 | 18383 | 325 | 985 |
| 35 | Pichatur | 31524 | 15510 | 16014 | 209 | 1032 |
| 36 | Satyavedu | 52979 | 25995 | 26984 | 212 | 1038 |
| 37 | Nagalapuram | 34026 | 16759 | 17267 | 177 | 1030 |
| 38 | Nindra | 28993 | 14341 | 14652 | 292 | 1022 |
| 39 | Vijayapuram | 30048 | 14952 | 15096 | 167 | 1010 |
| 40 | Nagari | 96152 | 48058 | 48094 | 686 | 1001 |
| 41 | Puttur | 79166 | 39186 | 39980 | 418 | 1020 |

**TABLE 1.3 : MANDAL WISE No. OF VILLAGES, HAMLETS, HOUSEHOLDS,
AREA, POPULATION**

| S.No. | Mandal | Population (In Nos) | | | Density of Population (per Sq.Kms), 2011 Census | Sex Ratio (females per thousand males), 2011 Census |
|-------|--------------------|----------------------|----------------|----------------|---|---|
| | | Persons | Male | Female | | |
| 1 | 2 | 9 | 10 | 11 | 12 | 13 |
| 42 | Karvetinagar | 47764 | 23720 | 24044 | 190 | 1014 |
| 43 | Penumuru | 41539 | 20973 | 20566 | 308 | 981 |
| 44 | Puthalapattu | 46412 | 23258 | 23154 | 248 | 996 |
| 45 | Irala | 50631 | 25344 | 25287 | 236 | 998 |
| 46 | Somala | 43528 | 21795 | 21733 | 119 | 997 |
| 47 | Chowdepalle | 42103 | 21136 | 20967 | 180 | 992 |
| 48 | Ramasamudram | 49202 | 24628 | 24574 | 294 | 998 |
| 49 | Punganur | 109702 | 54645 | 55057 | 369 | 1008 |
| 50 | Peddapanjani | 58423 | 29137 | 29286 | 199 | 1005 |
| 51 | Gangavaram | 56183 | 28171 | 28012 | 249 | 994 |
| 52 | Thavanampalle | 53708 | 26738 | 26970 | 279 | 1009 |
| 53 | Srirangarajapuram | 38926 | 19562 | 19364 | 300 | 990 |
| 54 | Gangadhara Nellore | 69543 | 35293 | 34250 | 343 | 970 |
| 55 | Chittoor | 212816 | 106211 | 106605 | 957 | 1004 |
| 56 | Palamaner | 81470 | 40344 | 41126 | 348 | 1019 |
| 57 | Baireddipalle | 56538 | 28395 | 28143 | 188 | 991 |
| 58 | Venkatagirikota | 88321 | 44296 | 44025 | 393 | 994 |
| 59 | Santhipuram | 61789 | 31431 | 30358 | 378 | 966 |
| 60 | Gudupalle | 45004 | 22687 | 22317 | 267 | 984 |
| 61 | Kuppam | 120479 | 60956 | 59523 | 280 | 976 |
| 62 | Ramakuppam | 57851 | 29650 | 28201 | 199 | 951 |
| 63 | Bangarupalem | 73199 | 36737 | 36462 | 186 | 993 |
| 64 | Yadamarri | 50176 | 25116 | 25060 | 325 | 998 |
| 65 | Gudipala | 43306 | 21532 | 21774 | 256 | 1011 |
| 66 | Palasamudram | 23657 | 11853 | 11804 | 241 | 996 |
| | TOTAL | 4174064 | 2090204 | 2083860 | 275 | 997 |

Source : Director of Census Operations, Hyderabad

TABLE 1.4 : MANDAL WISE RURAL & URBAN POPULATION, 2011 CENSUS

| S.No. | Mandal | Population | | | Percentage to Total Population | |
|-------|----------------------|------------|--------|-------|--------------------------------|-------|
| | | Total | Urban | Rural | Urban | Rural |
| | | | | | 6 | 7 |
| 1 | 2 | 3 | 4 | 5 | 6 | 7 |
| 1 | Mulakalacheruvu | 45556 | 0 | 45556 | - | 100.0 |
| 2 | Thamballapalle | 39914 | 0 | 39914 | - | 100.0 |
| 3 | Peddamandyam | 34502 | 0 | 34502 | - | 100.0 |
| 4 | Gurramkonda | 42772 | 0 | 42772 | - | 100.0 |
| 5 | Kalakada | 34326 | 0 | 34326 | - | 100.0 |
| 6 | Kambhamvaripalle | 42351 | 0 | 42351 | - | 100.0 |
| 7 | Rompicherla | 26335 | 0 | 26335 | - | 100.0 |
| 8 | Yerravaripalem | 28011 | 0 | 28011 | - | 100.0 |
| 9 | Tirupati (Rural) | 117445 | 66974 | 50471 | 57.0 | 43.0 |
| 10 | Renigunta | 75789 | 26031 | 49758 | 34.4 | 65.7 |
| 11 | Yerpedu | 56403 | 0 | 56403 | - | 100.0 |
| 12 | Srikalahasti | 137637 | 80056 | 57581 | 58.2 | 41.8 |
| 13 | Thottambedu | 43044 | 0 | 43044 | - | 100.0 |
| 14 | Buchinaidu Kandriga | 34261 | 0 | 34261 | - | 100.0 |
| 15 | Varadaiahpalem | 45068 | 0 | 45068 | - | 100.0 |
| 16 | K.V.B.Puram | 42111 | 0 | 42111 | - | 100.0 |
| 17 | Tirupati (Urban) | 407232 | 402667 | 4565 | 98.9 | 1.1 |
| 18 | Chandragiri | 57286 | 0 | 57286 | - | 100.0 |
| 19 | Chinnagottigallu | 26150 | 0 | 26150 | - | 100.0 |
| 20 | Pileru | 73016 | 41489 | 31527 | 56.8 | 43.2 |
| 21 | Kalikiri | 48729 | 0 | 48729 | - | 100.0 |
| 22 | Valmikipuram | 45274 | 0 | 45274 | - | 100.0 |
| 23 | Kurabalakota | 41235 | 0 | 41235 | - | 100.0 |
| 24 | Pedda Thippasamudram | 53079 | 0 | 53079 | - | 100.0 |
| 25 | B.Kothakota | 59465 | 0 | 59465 | - | 100.0 |
| 26 | Madanapalle | 233182 | 180180 | 53002 | 77.3 | 22.7 |
| 27 | Nimmanapalle | 32890 | 0 | 32890 | - | 100.0 |
| 28 | Sodam | 34394 | 0 | 34394 | - | 100.0 |
| 29 | Pulicherla | 37108 | 0 | 37108 | - | 100.0 |
| 30 | Pakala | 56667 | 0 | 56667 | - | 100.0 |
| 31 | Vedurukuppam | 46853 | 0 | 46853 | - | 100.0 |
| 32 | Ramachandrapuram | 31373 | 0 | 31373 | - | 100.0 |
| 33 | Vadamalapeta | 32407 | 0 | 32407 | - | 100.0 |
| 34 | Narayanavanam | 37041 | 11253 | 25788 | 30.4 | 69.6 |
| 35 | Pichatur | 31524 | 0 | 31524 | - | 100.0 |
| 36 | Satyavedu | 52979 | 0 | 52979 | - | 100.0 |
| 37 | Nagalapuram | 34026 | 0 | 34026 | - | 100.0 |
| 38 | Nindra | 28993 | 0 | 28993 | - | 100.0 |
| 39 | Vijayapuram | 30048 | 0 | 30048 | - | 100.0 |
| 40 | Nagari | 96152 | 62253 | 33899 | 64.7 | 35.3 |
| 41 | Puttur | 79166 | 54092 | 25074 | 68.3 | 31.7 |
| 42 | Karvetinagar | 47764 | 0 | 47764 | - | 100.0 |
| 43 | Penumuru | 41539 | 0 | 41539 | - | 100.0 |

TABLE 1.4 : MANDAL WISE RURAL & URBAN POPULATION, 2011 CENSUS

| S.No. | Mandal | Population | | | Percentage to Total Population | |
|-------|--------------------|----------------|----------------|----------------|--------------------------------|-------------|
| | | Total | Urban | Rural | Urban | Rural |
| | | | | | 6 | 7 |
| 1 | 2 | 3 | 4 | 5 | 6 | 7 |
| 44 | Puthalapattu | 46412 | 0 | 46412 | - | 100.0 |
| 45 | Irala | 50631 | 0 | 50631 | - | 100.0 |
| 46 | Somala | 43528 | 0 | 43528 | - | 100.0 |
| 47 | Chowdepalle | 42103 | 0 | 42103 | - | 100.0 |
| 48 | Ramasamudram | 49202 | 0 | 49202 | - | 100.0 |
| 49 | Punganur | 109702 | 54746 | 54956 | 49.9 | 50.1 |
| 50 | Peddapanjani | 58423 | 0 | 58423 | - | 100.0 |
| 51 | Gangavaram | 56183 | 2585 | 53598 | 4.6 | 95.4 |
| 52 | Thavanampalle | 53708 | 0 | 53708 | - | 100.0 |
| 53 | Srirangarajapuram | 38926 | 0 | 38926 | - | 100.0 |
| 54 | Gangadhara Nellore | 69543 | 0 | 69543 | - | 100.0 |
| 55 | Chittoor | 212816 | 175647 | 37169 | 82.5 | 17.5 |
| 56 | Palamaner | 81470 | 51450 | 30020 | 63.2 | 36.9 |
| 57 | Baireddipalle | 56538 | 0 | 56538 | - | 100.0 |
| 58 | Venkatagirikota | 88321 | 0 | 88321 | - | 100.0 |
| 59 | Santhipuram | 61789 | 0 | 61789 | - | 100.0 |
| 60 | Gudupalle | 45004 | 0 | 45004 | - | 100.0 |
| 61 | Kuppam | 120479 | 21963 | 98516 | 18.2 | 81.8 |
| 62 | Ramakuppam | 57851 | 0 | 57851 | - | 100.0 |
| 63 | Bangarupalem | 73199 | 0 | 73199 | - | 100.0 |
| 64 | Yadamarri | 50176 | 0 | 50176 | - | 100.0 |
| 65 | Gudipala | 43306 | 0 | 43306 | - | 100.0 |
| 66 | Palasamudram | 23657 | 0 | 23657 | - | 100.0 |
| | TOTAL | 4174064 | 1231386 | 2942678 | 29.5 | 70.5 |

Source : Director of Census Operations, Hyderabad

TABLE 1.5 : MANDAL WISE POPULATION OF TOWNS AND CITIES 2014

| S. No. | Mandal | Name of the Town / City | Status Mpl.Corporation/ (Municipality/ Nagar Panchayat/Major Panchayat) | Population as per Census | | Percentage (Increase(+) Decrease(-)) |
|--------|------------------------|-------------------------|--|--------------------------|--------|--|
| | | | | 2001 | 2011 | |
| 1 | 2 | 3 | 4 | 5 | 6 | 7 |
| 1 | Mulakalacheruvu | - | - | 0 | 0 | - |
| 2 | Thamballapalle | - | - | 0 | 0 | - |
| 3 | Peddamandyam | - | - | 0 | 0 | - |
| 4 | Gurramkonda | Gurramkonda | Major Panchayat | 9456 | 10789 | 14.10 |
| 5 | Kalakada | - | - | 0 | 0 | - |
| 6 | Kambhamvaripalle | - | - | 0 | 0 | - |
| 7 | Rompicherla | Rompicherla | Major Panchayat | 7431 | 6314 | -15.03 |
| 8 | Yerravaripalem | - | - | 0 | 0 | - |
| 9 | Tirupati (Rural) | Tiruchanur | Major Panchayat | 11055 | 23105 | 109.00 |
| 10 | Renigunta | Renigunta | Major Panchayat | 23852 | 26031 | 9.14 |
| | Renigunta | Thukivakam | Major Panchayat | 4588 | 5217 | 13.71 |
| | Renigunta | Gajulamandyam | Major Panchayat | 4144 | 5042 | 21.67 |
| 11 | Yerpedu | Yerpedu | Major Panchayat | 1787 | 2033 | 13.77 |
| | Yerpedu | Papanaidupeta | Major Panchayat | 2910 | 2927 | 0.58 |
| 12 | Srikalahasti | Srikalahasti | Municipality | 70854 | 80662 | 13.84 |
| 13 | Thottambedu | - | - | 0 | 0 | - |
| 14 | Buchinaidu Kandriga | - | - | 0 | 0 | - |
| 15 | Varadaiahpalem | Varadaiahpalem | Major Panchayat | 5849 | 6449 | 10.26 |
| 16 | K.V.B.Puram | - | - | 0 | 0 | - |
| 17 | Tirupati (Urban) | Tirupati | Municipal Corporation | 293925 | 373570 | 27.10 |
| | Tirupati (Urban) | Tirumala | Autonomous body | 18014 | 7741 | -57.03 |
| 18 | Chandragiri | Chandragiri | Major Panchayat | 12697 | 16147 | 27.17 |
| 19 | Chinnagottigallu | - | - | 0 | 0 | - |
| 20 | Pileru | Pileru | Major Panchayat | 30986 | 41489 | 33.90 |
| 21 | Kalikiri | Kalikiri | Major Panchayat | 17933 | 18939 | 5.61 |
| 22 | Valmikipuram | Valmikipuram | Major Panchayat | 16692 | 17535 | 5.05 |
| | | Chinthaparathi | Major Panchayat | 7034 | 7468 | 6.17 |
| 23 | Kurabalakota | Kurabalakota | Major Panchayat | 11364 | 11583 | 1.93 |

TABLE 1.5 : MANDAL WISE POPULATION OF TOWNS AND CITIES 2014

| S. No. | Mandal | Name of the Town / City | Status Mpl.Corporation/ (Municipality/ Nagar Panchayat/Major Panchayat) | Population as per Census | | Percentage (Increase(+) Decrease(-)) |
|--------|----------------------|-------------------------|--|--------------------------|--------|--|
| | | | | 2001 | 2011 | |
| 1 | 2 | 3 | 4 | 5 | 6 | 7 |
| 24 | Pedda Thippasamudram | - | - | 0 | 0 | - |
| 25 | B.Kothakota | B.Kothakota | Major Panchayat | 22155 | 26191 | 18.22 |
| 26 | Madanapalle | Madanapalle | Municipality | 107449 | 136414 | 26.96 |
| | | C.T.M | Major Panchayat | 10433 | 9823 | -5.85 |
| 27 | Nimmanapalle | - | - | 0 | 0 | - |
| 28 | Sodam | Sodam | Major Panchayat | 6177 | 6995 | 13.24 |
| 29 | Pulicherla | Kallur | Major Panchayat | 5932 | 6636 | 11.87 |
| 30 | Pakala | Pakala | Major Panchayat | 12106 | 10398 | -14.11 |
| | Pakala | Damalacheruvu | Major Panchayat | 10236 | 10344 | 1.06 |
| 31 | Vedurukuppam | - | - | 0 | 0 | - |
| 32 | Ramachandrapuram | - | - | 0 | 0 | - |
| 33 | Vadamalapeta | Vadamalapeta | Major Panchayat | 4175 | 4293 | 2.83 |
| 34 | Narayanavanam | Narayanavanam | Major Panchayat | 10569 | 10832 | 2.49 |
| 35 | Pichatur | - | - | 0 | 0 | - |
| 36 | Satyavedu | Satyavedu | Major Panchayat | 13025 | 13719 | 5.33 |
| 37 | Nagalapuram | Nagalapuram | Major Panchayat | 10944 | 11166 | 2.03 |
| 38 | Nindra | - | - | 0 | 0 | - |
| 39 | Vijayapuram | - | - | 0 | 0 | - |
| 40 | Nagari | Nagari | Municipality | 57797 | 62253 | 7.71 |
| 41 | Puttur | Puttur | Municipality | 45091 | 54092 | 19.96 |
| 42 | Karvetinagar | Karvetinagar | Major Panchayat | 10978 | 12031 | 9.59 |
| 43 | Penumuru | - | - | 0 | 0 | - |
| 44 | Puthalapattu | - | - | 0 | 0 | - |
| 45 | Irala | Polakala | Major Panchayat | 6540 | 6769 | 3.50 |
| 46 | Somala | Kanduru | Major Panchayat | 5344 | 5377 | 0.62 |
| 47 | Chowdepalle | Chowdepalle | Major Panchayat | 6889 | 7028 | 2.02 |
| 48 | Ramasamudram | - | - | 0 | 0 | - |
| 49 | Punganur | Punganur | Municipality | 44314 | 54746 | 23.54 |

TABLE 1.5 : MANDAL WISE POPULATION OF TOWNS AND CITIES 2014

| S. No. | Mandal | Name of the Town / City | Status Mpl. Corporation/ (Municipality/ Nagar Panchayat/Major Panchayat) | Population as per Census | | Percentage (Increase(+) Decrease(-)) |
|--------|--------------------|-------------------------|---|--------------------------|----------------|--|
| | | | | 2001 | 2011 | |
| 1 | 2 | 3 | 4 | 5 | 6 | 7 |
| 50 | Peddapanjani | - | - | 0 | 0 | - |
| 51 | Gangavaram | - | - | 0 | 0 | - |
| 52 | Thavanampalle | Aragonda | Major Panchayat | 5651 | 5355 | -5.24 |
| 53 | Srirangarajapuram | - | - | 0 | 0 | - |
| 54 | Gangadhara Nellore | - | - | 0 | 0 | - |
| 55 | Chittoor | Chittoor | Municipal Corporation | 185890 | 190275 | 2.36 |
| 56 | Palamaner | Palamaner | Municipality | 45442 | 51450 | 13.22 |
| 57 | Baireddipalle | - | - | 0 | 0 | - |
| 58 | Venkatagirikota | V.Kota | Major Panchayat | 19188 | 23388 | 21.89 |
| 59 | Santhipuram | - | - | 0 | 0 | - |
| 60 | Gudupalle | - | - | 0 | 0 | - |
| 61 | Kuppam | Kuppam | Major Panchayat | 19265 | 23029 | 19.54 |
| 62 | Ramakuppam | Ramakuppam | Major Panchayat | 6626 | 8512 | 28.46 |
| 63 | Bangarupalem | Bangarupalem | Major Panchayat | 7093 | 7566 | 6.67 |
| 64 | Yadamarri | - | - | 0 | 0 | - |
| 65 | Gudipala | - | - | 0 | 0 | - |
| 66 | Palasamudram | - | - | 0 | 0 | - |
| | TOTAL | | | 1229880 | 1421723 | |

Source : Director of Census Operations, Hyderabad

TABLE 1.6 : MANDAL WISE LITERACY, 2011 CENSUS

| S.No. | Mandal | Literates | | | Literacy Rate | | |
|-------|----------------------|-----------|--------|--------|---------------|-------|--------|
| | | Persons | Male | Female | Persons | Male | Female |
| 1 | 2 | 3 | 4 | 5 | 6 | 7 | 8 |
| 1 | Mulakalacheruvu | 25364 | 14636 | 10728 | 62.37 | 73.00 | 52.03 |
| 2 | Thamballapalle | 22613 | 13336 | 9277 | 63.00 | 75.17 | 51.10 |
| 3 | Peddamandyam | 17387 | 10412 | 6975 | 57.59 | 69.27 | 46.01 |
| 4 | Gurramkonda | 25712 | 14924 | 10788 | 67.16 | 77.17 | 56.94 |
| 5 | Kalakada | 19640 | 11294 | 8346 | 64.16 | 74.41 | 54.08 |
| 6 | Kambhamvaripalle | 22710 | 13806 | 8904 | 59.53 | 71.36 | 47.35 |
| 7 | Rompicherla | 15530 | 8960 | 6570 | 65.44 | 75.89 | 55.10 |
| 8 | Yerravaripalem | 15795 | 9270 | 6525 | 62.81 | 73.48 | 52.06 |
| 9 | Tirupati (Rural) | 79399 | 43703 | 35696 | 75.74 | 82.62 | 68.72 |
| 10 | Renigunta | 51318 | 28382 | 22936 | 76.11 | 83.94 | 68.24 |
| 11 | Yerpedu | 31310 | 17802 | 13508 | 62.41 | 71.59 | 53.39 |
| 12 | Srikalahasti | 88035 | 47635 | 40400 | 71.67 | 79.10 | 64.52 |
| 13 | Thottambedu | 23765 | 13204 | 10561 | 62.66 | 70.25 | 55.20 |
| 14 | Buchinaidu Kandriga | 19677 | 10863 | 8814 | 65.39 | 72.57 | 58.28 |
| 15 | Varadaiahpalem | 27011 | 15057 | 11954 | 67.53 | 75.07 | 59.95 |
| 16 | K.V.B.Puram | 21092 | 12072 | 9020 | 57.05 | 65.86 | 48.38 |
| 17 | Tirupati (Urban) | 314249 | 166491 | 147758 | 85.27 | 90.40 | 80.14 |
| 18 | Chandragiri | 38265 | 20908 | 17357 | 73.99 | 82.14 | 66.08 |
| 19 | Chinnagottigallu | 15683 | 9013 | 6670 | 66.67 | 76.97 | 56.45 |
| 20 | Pileru | 50570 | 27523 | 23047 | 77.12 | 84.97 | 69.46 |
| 21 | Kalikiri | 29260 | 16592 | 12668 | 67.69 | 77.79 | 57.85 |
| 22 | Valmikipuram | 29179 | 16155 | 13024 | 71.43 | 80.45 | 62.72 |
| 23 | Kurabalakota | 24543 | 14300 | 10243 | 66.44 | 77.60 | 55.33 |
| 24 | Pedda Thippasamudram | 30656 | 18196 | 12460 | 64.21 | 74.69 | 53.30 |
| 25 | B.Kothakota | 34166 | 20092 | 14074 | 64.14 | 74.11 | 53.80 |
| 26 | Madanapalle | 157558 | 86420 | 71138 | 75.41 | 82.52 | 68.25 |
| 27 | Nimmanapalle | 18819 | 10711 | 8108 | 64.13 | 74.10 | 54.45 |
| 28 | Sodam | 21146 | 12362 | 8784 | 68.02 | 78.11 | 57.56 |
| 29 | Pulicherla | 22617 | 13119 | 9498 | 67.49 | 77.70 | 57.13 |
| 30 | Pakala | 38516 | 21170 | 17346 | 75.16 | 84.08 | 66.54 |
| 31 | Vedurukuppam | 26511 | 15558 | 10953 | 63.66 | 74.42 | 52.82 |
| 32 | Ramachandrapuram | 19374 | 10932 | 8442 | 68.55 | 77.75 | 59.45 |
| 33 | Vadamalapeta | 21282 | 11826 | 9456 | 72.50 | 81.04 | 64.06 |
| 34 | Narayanavanam | 23611 | 13350 | 10261 | 71.46 | 80.44 | 62.39 |
| 35 | Pichatur | 18162 | 10346 | 7816 | 64.08 | 74.78 | 53.88 |
| 36 | Satyavedu | 32495 | 17770 | 14725 | 68.78 | 76.99 | 60.94 |
| 37 | Nagalapuram | 19566 | 10904 | 8662 | 64.23 | 73.20 | 55.64 |

TABLE 1.6 : MANDAL WISE LITERACY, 2011 CENSUS

| S.No. | Mandal | Literates | | | Literacy Rate | | |
|-------|--------------------|----------------|----------------|----------------|---------------|--------------|--------------|
| | | Persons | Male | Female | Persons | Male | Female |
| 1 | 2 | 3 | 4 | 5 | 6 | 7 | 8 |
| 38 | Nindra | 17437 | 9772 | 7665 | 66.99 | 76.05 | 58.15 |
| 39 | Vijayapuram | 17353 | 9801 | 7552 | 64.43 | 73.36 | 55.64 |
| 40 | Nagari | 62640 | 35089 | 27551 | 73.15 | 82.39 | 64.00 |
| 41 | Puttur | 53916 | 29193 | 24723 | 75.69 | 83.19 | 68.41 |
| 42 | Karvetinagar | 30038 | 16599 | 13439 | 70.32 | 78.51 | 62.30 |
| 43 | Penumuru | 27017 | 15218 | 11799 | 71.91 | 80.62 | 63.11 |
| 44 | Puthalapattu | 30972 | 17349 | 13623 | 73.53 | 82.65 | 64.46 |
| 45 | Irala | 34188 | 19088 | 15100 | 74.32 | 83.23 | 65.45 |
| 46 | Somala | 25523 | 14702 | 10821 | 65.46 | 75.58 | 55.38 |
| 47 | Chowdepalle | 24543 | 14225 | 10318 | 65.43 | 75.83 | 55.03 |
| 48 | Ramasamudram | 27472 | 15976 | 11496 | 62.92 | 73.28 | 52.59 |
| 49 | Punganur | 69475 | 38557 | 30918 | 71.46 | 79.74 | 63.27 |
| 50 | Peddapanjani | 34315 | 19688 | 14627 | 66.85 | 77.06 | 56.74 |
| 51 | Gangavaram | 33441 | 19295 | 14146 | 67.42 | 77.69 | 57.11 |
| 52 | Thavanampalle | 35498 | 19631 | 15867 | 73.28 | 81.74 | 64.96 |
| 53 | Srirangarajapuram | 24207 | 13624 | 10583 | 70.02 | 78.66 | 61.35 |
| 54 | Gangadhara Nellore | 46218 | 25956 | 20262 | 74.36 | 82.69 | 65.86 |
| 55 | Chittoor | 159641 | 84754 | 74887 | 83.02 | 88.81 | 77.32 |
| 56 | Palamaner | 55378 | 29614 | 25764 | 76.89 | 83.47 | 70.50 |
| 57 | Baireddipalle | 32704 | 18881 | 13823 | 65.83 | 75.94 | 55.70 |
| 58 | Venkatagirikota | 50710 | 28740 | 21970 | 65.89 | 74.44 | 57.28 |
| 59 | Santhipuram | 34096 | 19797 | 14299 | 62.85 | 72.01 | 53.44 |
| 60 | Gudupalle | 23491 | 13922 | 9569 | 59.58 | 70.18 | 48.85 |
| 61 | Kuppam | 68139 | 38385 | 29754 | 64.81 | 72.39 | 57.10 |
| 62 | Ramakuppam | 30320 | 18007 | 12313 | 59.94 | 69.80 | 49.68 |
| 63 | Bangarupalem | 48362 | 26664 | 21698 | 73.77 | 81.50 | 66.07 |
| 64 | Yadamarri | 32141 | 17904 | 14237 | 71.90 | 80.39 | 63.47 |
| 65 | Gudipala | 30546 | 16636 | 13910 | 77.85 | 85.68 | 70.19 |
| 66 | Palasamudram | 15511 | 8633 | 6878 | 73.44 | 81.84 | 65.05 |
| | TOTAL | 2667878 | 1484794 | 1183084 | 71.53 | 79.83 | 63.28 |

Source : Director of Census Operations, Hyderabad

TABLE 1.7 :MANDAL WISE SCHEDULED CASTES POPULATION AND LITERACY, 2011 CENSUS

| S. No. | Mandal | Scheduled Castes | | | No.of Literates | | | Literacy Rate | | |
|--------|----------------------|------------------|-------|--------|-----------------|-------|--------|---------------|-------|--------|
| | | Persons | Male | Female | Persons | Male | Female | Persons | Male | Female |
| 1 | 2 | 3 | 4 | 5 | 6 | 7 | 8 | 9 | 10 | 11 |
| 1 | Mulakalacheruvu | 6412 | 3009 | 3403 | 3417 | 1726 | 1691 | 59.12 | 64.74 | 54.30 |
| 2 | Thamballapalle | 2908 | 1454 | 1454 | 1404 | 814 | 590 | 54.42 | 63.69 | 45.31 |
| 3 | Peddamandyam | 2424 | 1207 | 1217 | 1057 | 634 | 423 | 50.43 | 61.14 | 39.94 |
| 4 | Gurramkonda | 4012 | 1961 | 2051 | 2012 | 1184 | 828 | 56.08 | 67.27 | 45.30 |
| 5 | Kalakada | 3806 | 1882 | 1924 | 1954 | 1130 | 824 | 57.76 | 67.71 | 48.07 |
| 6 | Kambhamvaripalle | 5673 | 2900 | 2773 | 2711 | 1696 | 1015 | 53.28 | 64.71 | 41.14 |
| 7 | Rompicherla | 3365 | 1642 | 1723 | 1746 | 1025 | 721 | 58.14 | 69.68 | 47.06 |
| 8 | Yerravaripalem | 3883 | 1936 | 1947 | 1962 | 1110 | 852 | 57.03 | 65.60 | 48.74 |
| 9 | Tirupati (rural) | 18934 | 9464 | 9470 | 11865 | 6618 | 5247 | 71.51 | 79.91 | 63.14 |
| 10 | Renigunta | 16496 | 8145 | 8351 | 10845 | 5963 | 4882 | 74.05 | 82.96 | 65.47 |
| 11 | Yerpedu | 12247 | 6069 | 6178 | 6102 | 3524 | 2578 | 56.56 | 66.19 | 47.17 |
| 12 | Srikalahasti | 26721 | 12971 | 13750 | 14512 | 7978 | 6534 | 61.68 | 70.30 | 53.66 |
| 13 | Thottambedu | 14037 | 6931 | 7106 | 7157 | 4028 | 3129 | 58.21 | 66.58 | 50.10 |
| 14 | Buchinaidu Kandriga | 11452 | 5723 | 5729 | 6368 | 3566 | 2802 | 63.91 | 72.01 | 55.91 |
| 15 | Varadaiahpalem | 16622 | 8279 | 8343 | 9491 | 5320 | 4171 | 64.72 | 72.64 | 56.83 |
| 16 | K.v.b.puram | 12171 | 6090 | 6081 | 5718 | 3288 | 2430 | 54.15 | 62.47 | 45.88 |
| 17 | Tirupati (urban) | 44336 | 21598 | 22738 | 32391 | 16885 | 15506 | 81.42 | 87.57 | 75.63 |
| 18 | Chandragiri | 12534 | 6137 | 6397 | 7409 | 4114 | 3295 | 66.59 | 75.85 | 57.79 |
| 19 | Chinnagottigallu | 4702 | 2361 | 2341 | 2534 | 1491 | 1043 | 60.65 | 70.60 | 50.48 |
| 20 | Pileru | 7886 | 3602 | 4284 | 5242 | 2588 | 2654 | 73.85 | 79.98 | 68.72 |
| 21 | Kalikiri | 6361 | 3099 | 3262 | 3448 | 1949 | 1499 | 60.94 | 70.62 | 51.73 |
| 22 | Vayalpad | 7720 | 3870 | 3850 | 4677 | 2691 | 1986 | 67.54 | 77.84 | 57.27 |
| 23 | Kurabalakota | 3351 | 1661 | 1690 | 1582 | 935 | 647 | 53.79 | 64.17 | 43.60 |
| 24 | Pedda Thippasamudram | 8724 | 4365 | 4359 | 4106 | 2433 | 1673 | 52.80 | 62.85 | 42.84 |
| 25 | B.kothakota | 6882 | 3665 | 3217 | 3392 | 2205 | 1187 | 54.56 | 66.24 | 41.10 |
| 26 | Madanapalle | 21217 | 10425 | 10792 | 12940 | 7040 | 5900 | 67.78 | 75.33 | 60.54 |
| 27 | Nimmanapalle | 5814 | 2836 | 2978 | 3117 | 1725 | 1392 | 59.51 | 67.23 | 52.10 |
| 28 | Sodam | 4702 | 2407 | 2295 | 2619 | 1543 | 1076 | 61.49 | 71.04 | 51.56 |
| 29 | Pulicherla | 5386 | 2667 | 2719 | 2922 | 1677 | 1245 | 60.61 | 70.52 | 50.96 |
| 30 | Pakala | 13122 | 6449 | 6673 | 8646 | 4748 | 3898 | 73.33 | 82.79 | 64.37 |
| 31 | Vedurukuppam | 13162 | 6714 | 6448 | 7019 | 4173 | 2846 | 60.89 | 71.53 | 49.99 |
| 32 | Ramachandrapuram | 7231 | 3585 | 3646 | 4079 | 2328 | 1751 | 64.07 | 73.74 | 54.57 |
| 33 | Vadamalapeta | 8077 | 3951 | 4126 | 4742 | 2631 | 2111 | 65.85 | 75.65 | 56.70 |
| 34 | Narayanavanam | 10417 | 5278 | 5139 | 6125 | 3474 | 2651 | 66.14 | 74.09 | 58.00 |

TABLE 1.7 :MANDAL WISE SCHEDULED CASTES POPULATION AND LITERACY, 2011 CENSUS

| S. No. | Mandal | Scheduled Castes | | | No.of Literates | | | Literacy Rate | | |
|--------|-------------------|------------------|---------------|---------------|-----------------|---------------|---------------|---------------|--------------|--------------|
| | | Persons | Male | Female | Persons | Male | Female | Persons | Male | Female |
| 1 | 2 | 3 | 4 | 5 | 6 | 7 | 8 | 9 | 10 | 11 |
| 35 | Pichatur | 10298 | 5133 | 5165 | 5312 | 3122 | 2190 | 57.95 | 68.75 | 47.35 |
| 36 | Satyavedu | 18252 | 8755 | 9497 | 10600 | 5562 | 5038 | 65.91 | 72.51 | 59.90 |
| 37 | Nagalapuram | 12651 | 6323 | 6328 | 6705 | 3817 | 2888 | 59.50 | 68.15 | 50.95 |
| 38 | Nindra | 9777 | 4832 | 4945 | 5244 | 2924 | 2320 | 60.61 | 68.61 | 52.85 |
| 39 | Vijayapuram | 9799 | 4881 | 4918 | 5111 | 2900 | 2211 | 58.84 | 67.19 | 50.58 |
| 40 | Nagari | 16222 | 8007 | 8215 | 9183 | 5189 | 3994 | 64.06 | 73.53 | 54.88 |
| 41 | Puttur | 15583 | 7442 | 8141 | 9770 | 5124 | 4646 | 70.13 | 77.71 | 63.32 |
| 42 | Karvetinagar | 15615 | 7729 | 7886 | 9204 | 5069 | 4135 | 66.78 | 74.36 | 59.36 |
| 43 | Penumuru | 10050 | 5090 | 4960 | 6188 | 3587 | 2601 | 68.17 | 77.81 | 58.23 |
| 44 | Puthalapattu | 11371 | 5736 | 5635 | 7172 | 4080 | 3092 | 69.48 | 79.01 | 59.95 |
| 45 | Irala | 13528 | 6715 | 6813 | 8489 | 4809 | 3680 | 69.14 | 79.28 | 59.24 |
| 46 | Somala | 5587 | 2735 | 2852 | 2834 | 1612 | 1222 | 57.16 | 66.26 | 48.40 |
| 47 | Chowdepalle | 7677 | 3856 | 3821 | 4126 | 2417 | 1709 | 60.13 | 69.98 | 50.15 |
| 48 | Ramasamudram | 8477 | 4162 | 4315 | 4154 | 2367 | 1787 | 55.60 | 65.24 | 46.50 |
| 49 | Punganur | 14900 | 7356 | 7544 | 8165 | 4550 | 3615 | 61.99 | 70.46 | 53.85 |
| 50 | Peddapanjani | 9410 | 4649 | 4761 | 4967 | 2859 | 2108 | 60.00 | 70.11 | 50.18 |
| 51 | Gangavaram | 10095 | 5034 | 5061 | 5440 | 3147 | 2293 | 60.79 | 70.73 | 50.96 |
| 52 | Thavanampalle | 17482 | 8767 | 8715 | 10618 | 6035 | 4583 | 67.85 | 77.13 | 58.57 |
| 53 | Srirangarajapuram | 15154 | 7595 | 7559 | 8782 | 4939 | 3843 | 66.28 | 74.55 | 58.02 |
| 54 | Gangadharanellore | 24928 | 12671 | 12257 | 15758 | 8921 | 6837 | 71.19 | 79.66 | 62.52 |
| 55 | Chittoor | 39551 | 19654 | 19897 | 27496 | 14777 | 12719 | 77.65 | 84.41 | 71.04 |
| 56 | Palamaner | 11249 | 5379 | 5870 | 7227 | 3706 | 3521 | 72.08 | 78.35 | 66.47 |
| 57 | Baireddipalle | 11665 | 5825 | 5840 | 6190 | 3591 | 2599 | 60.37 | 70.07 | 50.68 |
| 58 | Venkatagirikota | 11849 | 5947 | 5902 | 6360 | 3680 | 2680 | 60.94 | 69.86 | 51.86 |
| 59 | Santhipuram | 7291 | 3621 | 3670 | 4048 | 2305 | 1743 | 63.13 | 72.97 | 53.58 |
| 60 | Gudupalle | 5448 | 2729 | 2719 | 2987 | 1743 | 1244 | 61.60 | 71.41 | 51.66 |
| 61 | Kuppam | 16850 | 8335 | 8515 | 9399 | 5142 | 4257 | 64.01 | 71.02 | 57.19 |
| 62 | Ramakuppam | 12237 | 6328 | 5909 | 6311 | 3823 | 2488 | 58.97 | 69.17 | 48.08 |
| 63 | Bangarupalem | 21116 | 10598 | 10518 | 13456 | 7454 | 6002 | 71.17 | 79.15 | 63.25 |
| 64 | Yadamarri | 12847 | 6385 | 6462 | 7924 | 4377 | 3547 | 69.47 | 77.43 | 61.64 |
| 65 | Gudipala | 16759 | 8342 | 8417 | 12050 | 6482 | 5568 | 79.53 | 85.88 | 73.23 |
| 66 | Palasamudram | 9255 | 4638 | 4617 | 6081 | 3383 | 2698 | 74.01 | 82.13 | 65.84 |
| | TOTAL | 785760 | 389582 | 396178 | 462662 | 257727 | 204935 | 66.28 | 74.75 | 58.02 |

Source : Director of Census Operations, Hyderabad

TABLE 1.8 :MANDAL WISE SCHEDULED TRIBES POPULATION AND LITERACY, 2011 CENSUS

| S. No. | Mandal | Scheduled Tribes | | | No.of Literates | | | Literacy Rate | | |
|--------|----------------------|------------------|------|--------|-----------------|------|--------|---------------|-------|--------|
| | | Persons | Male | Female | Persons | Male | Female | Persons | Male | Female |
| 1 | 2 | 3 | 4 | 5 | 6 | 7 | 8 | 9 | 10 | 11 |
| 1 | Mulakalacheruvu | 1075 | 508 | 567 | 478 | 262 | 216 | 51.01 | 59.68 | 43.37 |
| 2 | Thamballapalle | 2823 | 1385 | 1438 | 1353 | 783 | 570 | 53.69 | 63.40 | 44.36 |
| 3 | Peddamandyam | 3291 | 1605 | 1686 | 1167 | 713 | 454 | 41.27 | 51.78 | 31.29 |
| 4 | Gurramkonda | 574 | 270 | 304 | 278 | 153 | 125 | 54.40 | 63.49 | 46.30 |
| 5 | Kalakada | 1356 | 667 | 689 | 582 | 347 | 235 | 49.36 | 60.14 | 39.04 |
| 6 | Kambhamvaripalle | 2536 | 1307 | 1229 | 1213 | 746 | 467 | 53.63 | 64.93 | 41.96 |
| 7 | Rompicherla | 424 | 212 | 212 | 188 | 102 | 86 | 48.83 | 53.97 | 43.88 |
| 8 | Yerravaripalem | 1429 | 713 | 716 | 615 | 372 | 243 | 49.16 | 59.33 | 38.94 |
| 9 | Tirupati (rural) | 3933 | 1984 | 1949 | 1752 | 987 | 765 | 52.49 | 58.40 | 46.42 |
| 10 | Renigunta | 5317 | 2895 | 2422 | 2725 | 1714 | 1011 | 59.60 | 67.80 | 49.46 |
| 11 | Yerpedu | 6236 | 3106 | 3130 | 2107 | 1189 | 918 | 40.03 | 45.73 | 34.46 |
| 12 | Srikalahasti | 10008 | 4838 | 5170 | 3965 | 1975 | 1990 | 46.22 | 48.29 | 44.33 |
| 13 | Thottambedu | 5102 | 2574 | 2528 | 2049 | 1131 | 918 | 46.88 | 51.39 | 42.30 |
| 14 | Buchinaidu Kandriga | 5152 | 2550 | 2602 | 1953 | 1015 | 938 | 44.81 | 47.23 | 42.46 |
| 15 | Varadaiahpalem | 5425 | 2730 | 2695 | 2137 | 1164 | 973 | 45.94 | 49.94 | 41.92 |
| 16 | K.v.b.puram | 4304 | 2155 | 2149 | 1426 | 768 | 658 | 39.12 | 42.41 | 35.88 |
| 17 | Tirupati (urban) | 9465 | 4757 | 4708 | 6513 | 3545 | 2968 | 77.04 | 83.85 | 70.23 |
| 18 | Chandragiri | 3489 | 1797 | 1692 | 1746 | 1015 | 731 | 58.43 | 66.56 | 49.97 |
| 19 | Chinnagottigallu | 905 | 468 | 437 | 351 | 209 | 142 | 45.53 | 51.99 | 38.48 |
| 20 | Pileru | 3139 | 1534 | 1605 | 1874 | 1007 | 867 | 66.83 | 74.21 | 59.92 |
| 21 | Kalikiri | 684 | 336 | 348 | 366 | 205 | 161 | 60.60 | 70.93 | 51.11 |
| 22 | Vayalpad | 651 | 339 | 312 | 331 | 190 | 141 | 57.87 | 64.63 | 50.72 |
| 23 | Kurabalakota | 730 | 336 | 394 | 353 | 190 | 163 | 55.68 | 64.41 | 48.08 |
| 24 | Pedda Thippasamudram | 657 | 336 | 321 | 322 | 183 | 139 | 55.71 | 64.44 | 47.28 |
| 25 | B.kothakota | 1664 | 843 | 821 | 816 | 504 | 312 | 55.02 | 66.84 | 42.80 |
| 26 | Madanapalle | 7651 | 3742 | 3909 | 4392 | 2445 | 1947 | 65.26 | 74.29 | 56.62 |
| 27 | Nimmanapalle | 392 | 187 | 205 | 169 | 95 | 74 | 50.15 | 59.38 | 41.81 |
| 28 | Sodam | 898 | 437 | 461 | 394 | 214 | 180 | 50.26 | 57.37 | 43.80 |
| 29 | Pulicherla | 789 | 389 | 400 | 358 | 198 | 160 | 49.72 | 55.77 | 43.84 |
| 30 | Pakala | 1474 | 735 | 739 | 683 | 374 | 309 | 53.15 | 59.27 | 47.25 |
| 31 | Vedurukuppam | 1280 | 636 | 644 | 553 | 316 | 237 | 49.46 | 56.94 | 42.10 |
| 32 | Ramachandrapuram | 1371 | 717 | 654 | 642 | 358 | 284 | 53.23 | 56.74 | 49.39 |
| 33 | Vadamalapeta | 2669 | 1338 | 1331 | 1349 | 741 | 608 | 57.72 | 63.12 | 52.28 |
| 34 | Narayanavanam | 1983 | 977 | 1006 | 953 | 523 | 430 | 55.21 | 61.53 | 49.09 |
| 35 | Pichatur | 1608 | 803 | 805 | 591 | 338 | 253 | 42.52 | 49.85 | 35.53 |
| 36 | Satyavedu | 3480 | 1757 | 1723 | 1352 | 764 | 588 | 44.66 | 49.97 | 39.25 |
| 37 | Nagalapuram | 2144 | 1055 | 1089 | 914 | 494 | 420 | 48.41 | 53.35 | 43.66 |

TABLE 1.8 :MANDAL WISE SCHEDULED TRIBES POPULATION AND LITERACY, 2011 CENSUS

| S. No. | Mandal | Scheduled Tribes | | | No.of Literates | | | Literacy Rate | | |
|--------|-------------------|------------------|--------------|--------------|-----------------|--------------|--------------|---------------|--------------|--------------|
| | | Persons | Male | Female | Persons | Male | Female | Persons | Male | Female |
| 1 | 2 | 3 | 4 | 5 | 6 | 7 | 8 | 9 | 10 | 11 |
| 38 | Nindra | 2164 | 1070 | 1094 | 1019 | 573 | 446 | 53.86 | 61.09 | 46.75 |
| 39 | Vijayapuram | 1731 | 884 | 847 | 594 | 357 | 237 | 39.65 | 46.67 | 32.33 |
| 40 | Nagari | 3147 | 1580 | 1567 | 1345 | 768 | 577 | 49.07 | 55.90 | 42.21 |
| 41 | Puttur | 4514 | 2238 | 2276 | 2186 | 1204 | 982 | 55.40 | 61.84 | 49.12 |
| 42 | Karvetinagar | 2058 | 1070 | 988 | 1117 | 641 | 476 | 60.41 | 66.70 | 53.60 |
| 43 | Penumuru | 983 | 493 | 490 | 451 | 238 | 213 | 52.14 | 55.61 | 48.74 |
| 44 | Puthalapattu | 1466 | 762 | 704 | 626 | 385 | 241 | 49.10 | 58.51 | 39.06 |
| 45 | Irala | 1271 | 638 | 633 | 506 | 289 | 217 | 45.54 | 50.97 | 39.89 |
| 46 | Somala | 1462 | 751 | 711 | 461 | 273 | 188 | 36.21 | 41.36 | 30.67 |
| 47 | Chowdepalle | 1148 | 574 | 574 | 359 | 201 | 158 | 37.63 | 42.77 | 32.64 |
| 48 | Ramasamudram | 360 | 171 | 189 | 173 | 95 | 78 | 52.42 | 60.13 | 45.35 |
| 49 | Punganur | 3699 | 1786 | 1913 | 1766 | 1011 | 755 | 54.84 | 64.19 | 45.90 |
| 50 | Peddapanjani | 948 | 459 | 489 | 374 | 218 | 156 | 45.17 | 53.56 | 37.05 |
| 51 | Gangavaram | 958 | 473 | 485 | 436 | 237 | 199 | 52.40 | 57.95 | 47.04 |
| 52 | Thavanampalle | 1420 | 706 | 714 | 594 | 345 | 249 | 46.92 | 54.33 | 39.46 |
| 53 | Srirangarajapuram | 1131 | 574 | 557 | 556 | 314 | 242 | 56.39 | 62.93 | 49.69 |
| 54 | Gangadharanellore | 768 | 379 | 389 | 352 | 182 | 170 | 53.01 | 56.52 | 49.71 |
| 55 | Chittoor | 2618 | 1322 | 1296 | 1454 | 809 | 645 | 63.77 | 70.84 | 56.68 |
| 56 | Palamaner | 3022 | 1490 | 1532 | 1326 | 758 | 568 | 50.21 | 58.17 | 42.45 |
| 57 | Baireddipalle | 1528 | 766 | 762 | 627 | 349 | 278 | 48.38 | 54.96 | 42.06 |
| 58 | Venkatagirikota | 2885 | 1414 | 1471 | 1320 | 731 | 589 | 52.63 | 58.86 | 46.52 |
| 59 | Santhipuram | 662 | 315 | 347 | 294 | 156 | 138 | 51.58 | 57.99 | 45.85 |
| 60 | Gudupalle | 341 | 179 | 162 | 180 | 108 | 72 | 58.82 | 69.68 | 47.68 |
| 61 | Kuppam | 1673 | 855 | 818 | 614 | 358 | 256 | 44.46 | 50.49 | 38.10 |
| 62 | Ramakuppam | 5588 | 3005 | 2583 | 2252 | 1469 | 783 | 46.53 | 56.63 | 34.86 |
| 63 | Bangarupalem | 3231 | 1630 | 1601 | 1675 | 946 | 729 | 59.38 | 66.25 | 52.33 |
| 64 | Yadamarri | 968 | 489 | 479 | 380 | 225 | 155 | 48.10 | 55.83 | 40.05 |
| 65 | Gudipala | 996 | 504 | 492 | 550 | 315 | 235 | 62.50 | 71.11 | 53.78 |
| 66 | Palasamudram | 317 | 161 | 156 | 178 | 98 | 80 | 66.67 | 73.13 | 60.15 |
| | TOTAL | 159165 | 79756 | 79409 | 72775 | 40982 | 31793 | 52.66 | 59.36 | 45.97 |

Source : Director of Census Operations, Hyderabad

TABLE : 1.9 MANDAL WISE DISTRIBUTION OF POPULATION BY WORKERS AND NON-WORKERS,2011 CENSUS

| S.No. | Mandal | Total Population | Workers | | | |
|-------|----------------------|------------------|--------------------|---------------------------------------|-------------|--------------------------------------|
| | | | Total Main Workers | % of Main Workers to Total Population | Cultivators | % of Cultivators to Total Population |
| 1 | 2 | 3 | 4 | 5 | 6 | 7 |
| 1 | Mulakalacheruvu | 45556 | 23401 | 0.00 | 10878 | 23.88 |
| 2 | Thamballapalle | 39914 | 19591 | 49.08 | 10091 | 25.28 |
| 3 | Peddamandyam | 34502 | 17184 | 49.81 | 7296 | 21.15 |
| 4 | Gurramkonda | 42772 | 17985 | 42.05 | 8051 | 18.82 |
| 5 | Kalakada | 34326 | 17299 | 50.40 | 7062 | 20.57 |
| 6 | Kambhamvaripalle | 42351 | 23202 | 54.79 | 12883 | 30.42 |
| 7 | Rompicherla | 26335 | 11754 | 44.63 | 5548 | 21.07 |
| 8 | Yerravaripalem | 28011 | 10896 | 38.90 | 6352 | 22.68 |
| 9 | Tirupati (Rural) | 117445 | 40729 | 34.68 | 2822 | 2.40 |
| 10 | Renigunta | 75789 | 24827 | 32.76 | 2751 | 3.63 |
| 11 | Yerpedu | 56403 | 23953 | 42.47 | 7016 | 12.44 |
| 12 | Srikalahasti | 137637 | 42631 | 30.97 | 6950 | 5.05 |
| 13 | Thottambedu | 43044 | 18774 | 43.62 | 4229 | 9.82 |
| 14 | Buchinaidu Kandriga | 34261 | 15190 | 44.34 | 2572 | 7.51 |
| 15 | Varadaiahpalem | 45068 | 19486 | 43.24 | 2850 | 6.32 |
| 16 | K.V.B.Puram | 42111 | 16738 | 39.75 | 5973 | 14.18 |
| 17 | Tirupati (Urban) | 407232 | 127637 | 31.34 | 1613 | 0.40 |
| 18 | Chandragiri | 57286 | 23329 | 40.72 | 4712 | 8.23 |
| 19 | Chinnagottigallu | 26150 | 10206 | 39.03 | 4428 | 16.93 |
| 20 | Pileru | 73016 | 30834 | 42.23 | 8762 | 12.00 |
| 21 | Kalikiri | 48729 | 19362 | 39.73 | 6650 | 13.65 |
| 22 | Valmikipuram | 45274 | 21086 | 46.57 | 7455 | 16.47 |
| 23 | Kurabalakota | 41235 | 21532 | 52.22 | 8733 | 21.18 |
| 24 | Pedda Thippasamudram | 53079 | 29302 | 55.20 | 12991 | 24.47 |
| 25 | B.Kothakota | 59465 | 28253 | 47.51 | 10749 | 18.08 |
| 26 | Madanapalle | 233182 | 86448 | 37.07 | 11721 | 5.03 |
| 27 | Nimmanapalle | 32890 | 15895 | 48.33 | 4503 | 13.69 |
| 28 | Sodam | 34394 | 16671 | 48.47 | 6372 | 18.53 |
| 29 | Pulicherla | 37108 | 15825 | 42.65 | 5921 | 15.96 |
| 30 | Pakala | 56667 | 21787 | 38.45 | 6652 | 11.74 |
| 31 | Vedurukuppam | 46853 | 20236 | 43.19 | 9924 | 21.18 |
| 32 | Ramachandrapuram | 31373 | 14229 | 45.35 | 6200 | 19.76 |
| 33 | Vadamalapeta | 32407 | 12042 | 37.16 | 3266 | 10.08 |
| 34 | Narayanavanam | 37041 | 15837 | 42.76 | 1380 | 3.73 |
| 35 | Pichatur | 31524 | 11802 | 37.44 | 2280 | 7.23 |
| 36 | Satyavedu | 52979 | 21032 | 39.70 | 2353 | 4.44 |
| 37 | Nagalapuram | 34026 | 14492 | 42.59 | 2367 | 6.96 |
| 38 | Nindra | 28993 | 11891 | 41.01 | 2836 | 9.78 |
| 39 | Vijayapuram | 30048 | 13575 | 45.18 | 2230 | 7.42 |
| 40 | Nagari | 96152 | 35675 | 37.10 | 2560 | 2.66 |
| 41 | Puttur | 79166 | 25110 | 31.72 | 2524 | 3.19 |
| 42 | Karvetinagar | 47764 | 17848 | 37.37 | 4051 | 8.48 |
| 43 | Penumuru | 41539 | 15785 | 38.00 | 6544 | 15.75 |
| 44 | Puthalapattu | 46412 | 19056 | 41.06 | 5910 | 12.73 |
| 45 | Irala | 50631 | 19926 | 39.36 | 8231 | 16.26 |
| 46 | Somala | 43528 | 20540 | 47.19 | 8287 | 19.04 |

TABLE : 1.9 MANDAL WISE DISTRIBUTION OF POPULATION BY WORKERS AND NON-WORKERS,2011 CENSUS

| S.No. | Mandal | Total Population | Workers | | | |
|-------|--------------------|------------------|--------------------|---------------------------------------|---------------|--------------------------------------|
| | | | Total Main Workers | % of Main Workers to Total Population | Cultivators | % of Cultivators to Total Population |
| 1 | 2 | 3 | 4 | 5 | 6 | 7 |
| 47 | Chowdepalle | 42103 | 22047 | 52.36 | 7355 | 17.47 |
| 48 | Ramasamudram | 49202 | 25445 | 51.72 | 8800 | 17.89 |
| 49 | Punganur | 109702 | 43488 | 39.64 | 8193 | 7.47 |
| 50 | Peddapanjani | 58423 | 26817 | 45.90 | 9325 | 15.96 |
| 51 | Gangavaram | 56183 | 25576 | 45.52 | 7018 | 12.49 |
| 52 | Thavanampalle | 53708 | 22927 | 42.69 | 6147 | 11.45 |
| 53 | Srirangarajapuram | 38926 | 17388 | 44.67 | 5792 | 14.88 |
| 54 | Gangadhara Nellore | 69543 | 26178 | 37.64 | 8136 | 11.70 |
| 55 | Chittoor | 212816 | 68723 | 32.29 | 6087 | 2.86 |
| 56 | Palamaner | 81470 | 31618 | 38.81 | 5839 | 7.17 |
| 57 | Baireddipalle | 56538 | 25690 | 45.44 | 9590 | 16.96 |
| 58 | Venkatagirikota | 88321 | 39508 | 44.73 | 11599 | 13.13 |
| 59 | Santhipuram | 61789 | 29668 | 48.02 | 11106 | 17.97 |
| 60 | Gudupalle | 45004 | 17256 | 38.34 | 7335 | 16.30 |
| 61 | Kuppam | 120479 | 50860 | 42.21 | 13445 | 11.16 |
| 62 | Ramakuppam | 57851 | 25533 | 44.14 | 10910 | 18.86 |
| 63 | Bangarupalem | 73199 | 22961 | 31.37 | 7763 | 10.61 |
| 64 | Yadamarri | 50176 | 20334 | 40.53 | 5531 | 11.02 |
| 65 | Gudipala | 43306 | 17008 | 39.27 | 4842 | 11.18 |
| 66 | Palasamudram | 23657 | 9944 | 42.03 | 4202 | 17.76 |
| | TOTAL | 4174064 | 1669852 | 40.01 | 434544 | 10.41 |

Source : Director of Census Operations, Hyderabad

TABLE : 1.9 MANDAL WISE DISTRIBUTION OF POPULATION BY WORKERS AND NON-WORKERS,2011 CENSUS

| S.No. | Mandal | Workers | | | | | |
|-------|----------------------|------------------------|---|---------------------|--|------------------------------|--|
| | | Agricultural Labourers | % of Agricultural Labourers to Total Population | House hold Industry | % of House Hold Ind. to Total Population | Other than Household Indust. | % of Other than Household Ind. to Total Population |
| 1 | 2 | 8 | 9 | 10 | 11 | 12 | 13 |
| 1 | Mulakalacheruvu | 11786 | 25.87 | 566 | 1.24 | 4219 | 9.26 |
| 2 | Thamballapalle | 8562 | 21.45 | 395 | 0.99 | 3749 | 9.39 |
| 3 | Peddamandyam | 9483 | 27.49 | 513 | 1.49 | 2646 | 7.67 |
| 4 | Gurramkonda | 8648 | 20.22 | 325 | 0.76 | 4301 | 10.06 |
| 5 | Kalakada | 8378 | 24.41 | 327 | 0.95 | 3760 | 10.95 |
| 6 | Kambhamvaripalle | 8152 | 19.25 | 86 | 0.20 | 2304 | 5.44 |
| 7 | Rompicherla | 4404 | 16.72 | 886 | 3.36 | 3298 | 12.52 |
| 8 | Yerravaripalem | 6457 | 23.05 | 279 | 1.00 | 1592 | 5.68 |
| 9 | Tirupati (Rural) | 7971 | 6.79 | 1003 | 0.85 | 32913 | 28.02 |
| 10 | Renigunta | 8249 | 10.88 | 764 | 1.01 | 17537 | 23.14 |
| 11 | Yerpedu | 15102 | 26.78 | 1002 | 1.78 | 5359 | 9.50 |
| 12 | Srikalahasti | 18306 | 13.30 | 3012 | 2.19 | 26868 | 19.52 |
| 13 | Thottambedu | 12004 | 27.89 | 472 | 1.10 | 4785 | 11.12 |
| 14 | Buchinaidu Kandriga | 13369 | 39.02 | 512 | 1.49 | 2208 | 6.44 |
| 15 | Varadaiahpalem | 13605 | 30.19 | 1053 | 2.34 | 5761 | 12.78 |
| 16 | K.V.B.Puram | 14725 | 34.97 | 383 | 0.91 | 2492 | 5.92 |
| 17 | Tirupati (Urban) | 3004 | 0.74 | 2808 | 0.69 | 130160 | 31.96 |
| 18 | Chandragiri | 8404 | 14.67 | 317 | 0.55 | 10416 | 18.18 |
| 19 | Chinnagottigallu | 5455 | 20.86 | 136 | 0.52 | 2647 | 10.12 |
| 20 | Pileru | 8350 | 11.44 | 296 | 0.41 | 14374 | 19.69 |
| 21 | Kalikiri | 7626 | 15.65 | 354 | 0.73 | 7205 | 14.79 |
| 22 | Valmikipuram | 10442 | 23.06 | 315 | 0.70 | 5898 | 13.03 |
| 23 | Kurabalakota | 8732 | 21.18 | 1277 | 3.10 | 5385 | 13.06 |
| 24 | Pedda Thippasamudram | 15895 | 29.95 | 504 | 0.95 | 4185 | 7.88 |
| 25 | B.Kothakota | 11993 | 20.17 | 417 | 0.70 | 7743 | 13.02 |
| 26 | Madanapalle | 16873 | 7.24 | 6096 | 2.61 | 61995 | 26.59 |
| 27 | Nimmanapalle | 10934 | 33.24 | 572 | 1.74 | 3043 | 9.25 |
| 28 | Sodam | 8484 | 24.67 | 100 | 0.29 | 2450 | 7.12 |
| 29 | Pulicherla | 7493 | 20.19 | 300 | 0.81 | 4238 | 11.42 |
| 30 | Pakala | 9813 | 17.32 | 307 | 0.54 | 8449 | 14.91 |
| 31 | Vedurukuppam | 11150 | 23.80 | 140 | 0.30 | 2492 | 5.32 |
| 32 | Ramachandrapuram | 7124 | 22.71 | 131 | 0.42 | 3082 | 9.82 |
| 33 | Vadamalapeta | 8799 | 27.15 | 216 | 0.67 | 3079 | 9.50 |
| 34 | Narayanavanam | 8000 | 21.60 | 2646 | 7.14 | 4373 | 11.81 |
| 35 | Pichatur | 10815 | 34.31 | 83 | 0.26 | 3008 | 9.54 |
| 36 | Satyavedu | 14478 | 27.33 | 541 | 1.02 | 6317 | 11.92 |
| 37 | Nagalapuram | 11472 | 33.72 | 722 | 2.12 | 3153 | 9.27 |

TABLE : 1.9 MANDAL WISE DISTRIBUTION OF POPULATION BY WORKERS AND NON-WORKERS,2011 CENSUS

| S.No. | Mandal | Workers | | | | | |
|-------|--------------------|------------------------|---|---------------------|--|------------------------------|--|
| | | Agricultural Labourers | % of Agricultural Labourers to Total Population | House hold Industry | % of House Hold Ind. to Total Population | Other than Household Indust. | % of Other than Household Ind. to Total Population |
| 1 | 2 | 8 | 9 | 10 | 11 | 12 | 13 |
| 38 | Nindra | 10106 | 34.86 | 406 | 1.40 | 2083 | 7.18 |
| 39 | Vijayapuram | 11414 | 37.99 | 189 | 0.63 | 2074 | 6.90 |
| 40 | Nagari | 13105 | 13.63 | 8139 | 8.46 | 17831 | 18.54 |
| 41 | Puttur | 11515 | 14.55 | 2345 | 2.96 | 14976 | 18.92 |
| 42 | Karvetinagar | 13486 | 28.23 | 1116 | 2.34 | 4192 | 8.78 |
| 43 | Penumuru | 6642 | 15.99 | 363 | 0.87 | 5825 | 14.02 |
| 44 | Puthalapattu | 8245 | 17.76 | 501 | 1.08 | 6140 | 13.23 |
| 45 | Irala | 11286 | 22.29 | 765 | 1.51 | 5335 | 10.54 |
| 46 | Somala | 11163 | 25.65 | 304 | 0.70 | 3191 | 7.33 |
| 47 | Chowdepalle | 13004 | 30.89 | 285 | 0.68 | 3345 | 7.94 |
| 48 | Ramasamudram | 14154 | 28.77 | 310 | 0.63 | 4201 | 8.54 |
| 49 | Punganur | 18459 | 16.83 | 1539 | 1.40 | 24824 | 22.63 |
| 50 | Peddapanjani | 16272 | 27.85 | 640 | 1.10 | 6528 | 11.17 |
| 51 | Gangavaram | 15283 | 27.20 | 678 | 1.21 | 7098 | 12.63 |
| 52 | Thavanampalle | 14153 | 26.35 | 360 | 0.67 | 4851 | 9.03 |
| 53 | Srirangarajapuram | 9957 | 25.58 | 532 | 1.37 | 3310 | 8.50 |
| 54 | Gangadhara Nellore | 13990 | 20.12 | 882 | 1.27 | 8855 | 12.73 |
| 55 | Chittoor | 9093 | 4.27 | 1793 | 0.84 | 60994 | 28.66 |
| 56 | Palamaner | 10671 | 13.10 | 932 | 1.14 | 18705 | 22.96 |
| 57 | Baireddipalle | 14579 | 25.79 | 324 | 0.57 | 4325 | 7.65 |
| 58 | Venkatagirikota | 20619 | 23.35 | 1041 | 1.18 | 10803 | 12.23 |
| 59 | Santhipuram | 15679 | 25.38 | 662 | 1.07 | 6039 | 9.77 |
| 60 | Gudupalle | 8530 | 18.95 | 282 | 0.63 | 6106 | 13.57 |
| 61 | Kuppam | 24150 | 20.04 | 1337 | 1.11 | 20851 | 17.31 |
| 62 | Ramakuppam | 15167 | 26.22 | 380 | 0.66 | 3865 | 6.68 |
| 63 | Bangarupalem | 16570 | 22.64 | 440 | 0.60 | 6349 | 8.67 |
| 64 | Yadamarri | 10785 | 21.49 | 335 | 0.67 | 6648 | 13.25 |
| 65 | Gudipala | 9679 | 22.35 | 345 | 0.80 | 4521 | 10.44 |
| 66 | Palasamudram | 5800 | 24.52 | 188 | 0.79 | 2102 | 8.89 |
| | TOTAL | 748093 | 17.92 | 57269 | 1.37 | 693451 | 16.61 |

Source : Director of Census Operations, Hyderabad

TABLE : 1.9 MANDAL WISE DISTRIBUTION OF POPULATION BY WORKERS AND NON-WORKERS, 2011 CENSUS

| S.No. | Mandal | Workers | | | | |
|-------|----------------------|------------------|---|---------------|--------------------------------------|-------------------------------------|
| | | Marginal workers | % of Marginal Workers to Total Population | Non - workers | % of Non-Workers to Total Population | Total Wokers (Main+Marginal) (4+14) |
| 1 | 2 | 14 | 15 | 16 | 17 | 18 |
| 1 | Mulakalacheruvu | 4048 | 8.89 | 18107 | 39.75 | 27449 |
| 2 | Thamballapalle | 3206 | 8.03 | 17117 | 42.88 | 22797 |
| 3 | Peddamandyam | 2754 | 7.98 | 14564 | 42.21 | 19938 |
| 4 | Gurramkonda | 3340 | 7.81 | 21447 | 50.14 | 21325 |
| 5 | Kalakada | 2228 | 6.49 | 14799 | 43.11 | 19527 |
| 6 | Kambhamvaripalle | 223 | 0.53 | 18926 | 44.69 | 23425 |
| 7 | Rompicherla | 2382 | 9.04 | 12199 | 46.32 | 14136 |
| 8 | Yerravaripalem | 3784 | 13.51 | 13331 | 47.59 | 14680 |
| 9 | Tirupati (Rural) | 3980 | 3.39 | 72736 | 61.93 | 44709 |
| 10 | Renigunta | 4474 | 5.90 | 46488 | 61.34 | 29301 |
| 11 | Yerpedu | 4526 | 8.02 | 27924 | 49.51 | 28479 |
| 12 | Srikalahasti | 12505 | 9.09 | 82501 | 59.94 | 55136 |
| 13 | Thottambedu | 2716 | 6.31 | 21554 | 50.07 | 21490 |
| 14 | Buchinaidu Kandriga | 3471 | 10.13 | 15600 | 45.53 | 18661 |
| 15 | Varadaiahpalem | 3783 | 8.39 | 21799 | 48.37 | 23269 |
| 16 | K.V.B.Puram | 6835 | 16.23 | 18538 | 44.02 | 23573 |
| 17 | Tirupati (Urban) | 9948 | 2.44 | 269647 | 66.21 | 137585 |
| 18 | Chandragiri | 520 | 0.91 | 33437 | 58.37 | 23849 |
| 19 | Chinnagottigallu | 2460 | 9.41 | 13484 | 51.56 | 12666 |
| 20 | Pileru | 948 | 1.30 | 41234 | 56.47 | 31782 |
| 21 | Kalikiri | 2473 | 5.08 | 26894 | 55.19 | 21835 |
| 22 | Valmikipuram | 3024 | 6.68 | 21164 | 46.75 | 24110 |
| 23 | Kurabalakota | 2595 | 6.29 | 17108 | 41.49 | 24127 |
| 24 | Pedda Thippasamudram | 4273 | 8.05 | 19504 | 36.75 | 33575 |
| 25 | B.Kothakota | 2649 | 4.45 | 28563 | 48.03 | 30902 |
| 26 | Madanapalle | 10237 | 4.39 | 136497 | 58.54 | 96685 |
| 27 | Nimmanapalle | 3157 | 9.60 | 13838 | 42.07 | 19052 |
| 28 | Sodam | 735 | 2.14 | 16988 | 49.39 | 17406 |
| 29 | Pulicherla | 2127 | 5.73 | 19156 | 51.62 | 17952 |
| 30 | Pakala | 3434 | 6.06 | 31446 | 55.49 | 25221 |
| 31 | Vedurukuppam | 3470 | 7.41 | 23147 | 49.40 | 23706 |
| 32 | Ramachandrapuram | 2308 | 7.36 | 14836 | 47.29 | 16537 |
| 33 | Vadamalapeta | 3318 | 10.24 | 17047 | 52.60 | 15360 |
| 34 | Narayanavanam | 562 | 1.52 | 20642 | 55.73 | 16399 |
| 35 | Pichatur | 4384 | 13.91 | 15338 | 48.65 | 16186 |
| 36 | Satyavedu | 2657 | 5.02 | 29290 | 55.29 | 23689 |
| 37 | Nagalapuram | 3222 | 9.47 | 16312 | 47.94 | 17714 |
| 38 | Nindra | 3540 | 12.21 | 13562 | 46.78 | 15431 |
| 39 | Vijayapuram | 2332 | 7.76 | 14141 | 47.06 | 15907 |
| 40 | Nagari | 5960 | 6.20 | 54517 | 56.70 | 41635 |
| 41 | Puttur | 6250 | 7.89 | 47806 | 60.39 | 31360 |

TABLE : 1.9 MANDAL WISE DISTRIBUTION OF POPULATION BY WORKERS AND NON-WORKERS, 2011 CENSUS

| S.No. | Mandal | Workers | | | | |
|-------|--------------------|------------------|---|----------------|--------------------------------------|-------------------------------------|
| | | Marginal workers | % of Marginal Workers to Total Population | Non - workers | % of Non-Workers to Total Population | Total Wokers (Main+Marginal) (4+14) |
| 1 | 2 | 14 | 15 | 16 | 17 | 18 |
| 42 | Karvetinagar | 4997 | 10.46 | 24919 | 52.17 | 22845 |
| 43 | Penumuru | 3589 | 8.64 | 22165 | 53.36 | 19374 |
| 44 | Puthalapattu | 1740 | 3.75 | 25616 | 55.19 | 20796 |
| 45 | Irala | 5691 | 11.24 | 25014 | 49.40 | 25617 |
| 46 | Somala | 2405 | 5.53 | 20583 | 47.29 | 22945 |
| 47 | Chowdepalle | 1942 | 4.61 | 18114 | 43.02 | 23989 |
| 48 | Ramasamudram | 2020 | 4.11 | 21737 | 44.18 | 27465 |
| 49 | Punganur | 9527 | 8.68 | 56687 | 51.67 | 53015 |
| 50 | Peddapanjani | 5948 | 10.18 | 25658 | 43.92 | 32765 |
| 51 | Gangavaram | 4501 | 8.01 | 26106 | 46.47 | 30077 |
| 52 | Thavanampalle | 2584 | 4.81 | 28197 | 52.50 | 25511 |
| 53 | Srirangarajapuram | 2203 | 5.66 | 19335 | 49.67 | 19591 |
| 54 | Gangadhara Nellore | 5685 | 8.17 | 37680 | 54.18 | 31863 |
| 55 | Chittoor | 9244 | 4.34 | 134849 | 63.36 | 77967 |
| 56 | Palamaner | 4529 | 5.56 | 45323 | 55.63 | 36147 |
| 57 | Baireddipalle | 3128 | 5.53 | 27720 | 49.03 | 28818 |
| 58 | Venkatagirikota | 4554 | 5.16 | 44259 | 50.11 | 44062 |
| 59 | Santhipuram | 3818 | 6.18 | 28303 | 45.81 | 33486 |
| 60 | Gudupalle | 4997 | 11.10 | 22751 | 50.55 | 22253 |
| 61 | Kuppam | 8923 | 7.41 | 60696 | 50.38 | 59783 |
| 62 | Ramakuppam | 4789 | 8.28 | 27529 | 47.59 | 30322 |
| 63 | Bangarupalem | 8161 | 11.15 | 42077 | 57.48 | 31122 |
| 64 | Yadamarri | 2965 | 5.91 | 26877 | 53.57 | 23299 |
| 65 | Gudipala | 2379 | 5.49 | 23919 | 55.23 | 19387 |
| 66 | Palasamudram | 2348 | 9.93 | 11365 | 48.04 | 12292 |
| | TOTAL | 263505 | 6.31 | 2240707 | 53.68 | 1933357 |

Source : Director of Census Operations, Hyderabad

TABLE: 1.10 MANDAL WISE CLASSIFICATION OF VILLAGES ACCORDING TO POPULATION SIZE, 2011 CENSUS

| S.No. | Mandal | Total No. of Inhabited Villages | Population size group wise No. of Villages | | | | | | |
|-------|----------------------|---------------------------------|--|---------|---------|-----------|-----------|-----------|-----------------|
| | | | Less than 200 | 200-499 | 500-999 | 1000-1999 | 2000-4999 | 5000-9999 | 10000 and Above |
| 1 | 2 | 4 | 6 | 7 | 8 | 9 | 10 | 11 | 12 |
| 1 | MULAKALACHERUVU | 15 | 3 | 0 | 0 | 2 | 6 | 4 | 0 |
| 2 | THAMBALLAPALLE | 16 | 0 | 0 | 4 | 5 | 5 | 2 | 0 |
| 3 | PEDDAMANDYAM | 9 | 0 | 0 | 1 | 2 | 3 | 3 | 0 |
| 4 | GURRAMKONDA | 17 | 1 | 0 | 2 | 6 | 7 | 0 | 1 |
| 5 | KALAKADA | 16 | 1 | 2 | 3 | 4 | 5 | 0 | 1 |
| 6 | KAMBHAMVARIPALLE | 20 | 2 | 2 | 2 | 6 | 7 | 1 | 0 |
| 7 | ROMPICHERLA | 7 | 0 | 0 | 0 | 2 | 4 | 1 | 0 |
| 8 | YERRAVARIPALEM | 10 | 1 | 0 | 1 | 1 | 6 | 1 | 0 |
| 9 | TIRUPATI (RURAL) | 25 | 0 | 2 | 6 | 8 | 7 | 2 | 0 |
| 10 | RENIGUNTA | 30 | 2 | 7 | 5 | 10 | 4 | 1 | 1 |
| 11 | YERPEDU | 32 | 1 | 6 | 5 | 7 | 12 | 1 | 0 |
| 12 | SRIKALAHASTI | 61 | 5 | 9 | 25 | 17 | 5 | 0 | 0 |
| 13 | THOTTAMBEDU | 40 | 2 | 9 | 15 | 10 | 3 | 1 | 0 |
| 14 | BUCHINAIDU KANDRIGA | 24 | 3 | 2 | 7 | 6 | 6 | 0 | 0 |
| 15 | VARADAIHPALEM | 29 | 0 | 6 | 9 | 7 | 6 | 1 | 0 |
| 16 | K.V.B.PURAM | 38 | 4 | 6 | 10 | 12 | 6 | 0 | 0 |
| 17 | TIRUPATI (URBAN) | 2 | 0 | 0 | 1 | 0 | 1 | 0 | 0 |
| 18 | CHANDRAGIRI | 23 | 1 | 2 | 4 | 8 | 7 | 0 | 1 |
| 19 | CHINNAGOTTIGALLU | 10 | 0 | 0 | 2 | 3 | 4 | 1 | 0 |
| 20 | PILERU | 14 | 0 | 1 | 2 | 5 | 5 | 1 | 0 |
| 21 | KALIKIRI | 14 | 0 | 0 | 2 | 3 | 6 | 2 | 1 |
| 22 | VAYALPAD | 17 | 0 | 3 | 4 | 4 | 4 | 1 | 1 |
| 23 | KURABALAKOTA | 7 | 0 | 1 | 0 | 0 | 2 | 3 | 1 |
| 24 | PEDDA THIPPASAMUDRAM | 19 | 2 | 2 | 1 | 3 | 7 | 4 | 0 |
| 25 | B.KOTHAKOTA | 9 | 0 | 0 | 0 | 1 | 5 | 2 | 1 |
| 26 | MADANAPALLE | 13 | 1 | 1 | 1 | 1 | 5 | 3 | 1 |
| 27 | NIMMANAPALLE | 10 | 0 | 1 | 0 | 2 | 4 | 3 | 0 |
| 28 | SODAM | 13 | 0 | 0 | 1 | 5 | 6 | 1 | 0 |
| 29 | PULICHERLA | 15 | 0 | 0 | 1 | 7 | 6 | 1 | 0 |
| 30 | PAKALA | 15 | 1 | 0 | 2 | 4 | 6 | 0 | 2 |
| 31 | VEDURUKUPPAM | 30 | 1 | 4 | 5 | 13 | 7 | 0 | 0 |
| 32 | RAMACHANDRAPURAM | 17 | 1 | 3 | 1 | 5 | 7 | 0 | 0 |
| 33 | VADAMALAPETA | 19 | 0 | 3 | 6 | 4 | 6 | 0 | 0 |
| 34 | NARAYANAVANAM | 15 | 0 | 1 | 4 | 6 | 4 | 0 | 0 |
| 35 | PICHATUR | 17 | 0 | 1 | 2 | 8 | 6 | 0 | 0 |
| 36 | SATYAVEDU | 30 | 0 | 5 | 9 | 9 | 6 | 0 | 1 |
| 37 | NAGALAPURAM | 12 | 0 | 0 | 1 | 4 | 6 | 0 | 1 |
| 38 | NINDRA | 15 | 0 | 1 | 1 | 7 | 6 | 0 | 0 |
| 39 | VIJAYAPURAM | 17 | 0 | 0 | 2 | 8 | 7 | 0 | 0 |
| 40 | NAGARI | 19 | 0 | 2 | 3 | 5 | 9 | 0 | 0 |
| 41 | PUTTUR | 12 | 1 | 0 | 2 | 2 | 7 | 0 | 0 |
| 42 | KARVETINAGAR | 25 | 0 | 4 | 3 | 12 | 5 | 0 | 1 |
| 43 | PENUMURU | 17 | 2 | 2 | 3 | 1 | 6 | 3 | 0 |

TABLE: 1.10 MANDAL WISE CLASSIFICATION OF VILLAGES ACCORDING TO POPULATION SIZE, 2011 CENSUS

| S.No. | Mandal | Total No. of Inhabited Villages | Population size group wise No. of Villages | | | | | | |
|-------|-------------------|---------------------------------|--|------------|------------|------------|------------|-----------|-----------------|
| | | | Less than 200 | 200-499 | 500-999 | 1000-1999 | 2000-4999 | 5000-9999 | 10000 and Above |
| 1 | 2 | 4 | 6 | 7 | 8 | 9 | 10 | 11 | 12 |
| 44 | PUTHALAPATTU | 20 | 0 | 0 | 2 | 8 | 9 | 1 | 0 |
| 45 | IRALA | 18 | 0 | 2 | 2 | 2 | 10 | 2 | 0 |
| 46 | SOMALA | 13 | 0 | 0 | 0 | 3 | 8 | 2 | 0 |
| 47 | CHOWDEPALLE | 15 | 0 | 0 | 0 | 5 | 8 | 2 | 0 |
| 48 | RAMASAMUDRAM | 15 | 0 | 0 | 0 | 2 | 12 | 1 | 0 |
| 49 | PUNGANUR | 18 | 0 | 0 | 0 | 3 | 13 | 2 | 0 |
| 50 | PEDDAPANJANI | 22 | 0 | 0 | 1 | 8 | 11 | 2 | 0 |
| 51 | GANGAVARAM | 16 | 0 | 0 | 1 | 2 | 11 | 2 | 0 |
| 52 | THAVANAMPALLE | 24 | 0 | 0 | 3 | 11 | 8 | 2 | 0 |
| 53 | SRIRANGARAJAPURAM | 37 | 4 | 7 | 12 | 8 | 6 | 0 | 0 |
| 54 | GANGADHARANELLORE | 34 | 1 | 3 | 4 | 12 | 12 | 2 | 0 |
| 55 | CHITTOOR | 31 | 5 | 5 | 8 | 6 | 7 | 0 | 0 |
| 56 | PALAMANER | 14 | 2 | 2 | 2 | 3 | 3 | 2 | 0 |
| 57 | BAIREDDIPALLE | 25 | 3 | 2 | 3 | 4 | 11 | 2 | 0 |
| 58 | VENKATAGIRIKOTA | 32 | 5 | 4 | 0 | 3 | 17 | 2 | 1 |
| 59 | SANTHIPURAM | 60 | 8 | 15 | 13 | 17 | 7 | 0 | 0 |
| 60 | GUDUPALLE | 47 | 1 | 14 | 17 | 12 | 2 | 1 | 0 |
| 61 | KUPPAM | 62 | 1 | 12 | 20 | 11 | 15 | 3 | 0 |
| 62 | RAMAKUPPAM | 37 | 5 | 6 | 5 | 12 | 6 | 3 | 0 |
| 63 | BANGARUPALEM | 27 | 1 | 1 | 3 | 5 | 14 | 3 | 0 |
| 64 | YADAMARRI | 24 | 1 | 4 | 3 | 7 | 7 | 2 | 0 |
| 65 | GUDIPALA | 30 | 4 | 3 | 6 | 8 | 9 | 0 | 0 |
| 66 | PALASAMUDRAM | 19 | 2 | 5 | 2 | 5 | 5 | 0 | 0 |
| | TOTAL | 1455 | 78 | 173 | 265 | 392 | 453 | 79 | 15 |

Source : Director of Census Operations, Hyderabad

**TABLE: 1.11 MANDAL WISE HOUSELESS AND INSTITUTIONAL POPULATION,
2001 CENSUS**

| S.No. | Mandal | Houseless Population | | | Institutional Population | | |
|-------|----------------------|----------------------|-------|-------|--------------------------|-------|-------|
| | | Rural | Urban | Total | Rural | Urban | Total |
| 1 | 2 | 3 | 4 | 5 | 6 | 7 | 8 |
| 1 | MULAKALACHERUVU | 23 | 0 | 23 | 554 | 0 | 554 |
| 2 | THAMBALLAPALLE | 17 | 0 | 17 | 423 | 0 | 423 |
| 3 | PEDDAMANDYAM | 13 | 0 | 13 | 42 | 0 | 42 |
| 4 | GURRAMKONDA | 25 | 0 | 25 | 91 | 0 | 91 |
| 5 | KALAKADA | 117 | 0 | 117 | 307 | 0 | 307 |
| 6 | KAMBHAMVARIPALLE | 24 | 0 | 24 | 970 | 0 | 970 |
| 7 | ROMPICHERLA | 320 | 0 | 320 | 278 | 0 | 278 |
| 8 | YERRAVARIPALEM | 28 | 0 | 28 | 68 | 0 | 68 |
| 9 | TIRUPATI (RURAL) | 176 | 142 | 318 | 165 | 22 | 187 |
| 10 | RENIGUNTA | 19 | 40 | 59 | 854 | 118 | 972 |
| 11 | YERPEDU | 28 | 0 | 28 | 926 | 0 | 926 |
| 12 | SRIKALAHASTI | 111 | 492 | 603 | 126 | 1641 | 1767 |
| 13 | THOTTAMBEDU | 102 | 0 | 102 | 372 | 0 | 372 |
| 14 | BUCHINAIDU KANDRIGA | 8 | 0 | 8 | 205 | 0 | 205 |
| 15 | VARADAIHPALEM | 40 | 0 | 40 | 218 | 0 | 218 |
| 16 | K.V.B.PURAM | 1 | 0 | 1 | 207 | 0 | 207 |
| 17 | TIRUPATI (URBAN) | 6 | 715 | 721 | 0 | 13042 | 13042 |
| 18 | CHANDRAGIRI | 49 | 0 | 49 | 1469 | 0 | 1469 |
| 19 | CHINNAGOTTIGALLU | 15 | 0 | 15 | 221 | 0 | 221 |
| 20 | PILERU | 107 | 0 | 107 | 1445 | 0 | 1445 |
| 21 | KALIKIRI | 112 | 0 | 112 | 445 | 0 | 445 |
| 22 | VAYALPAD | 55 | 0 | 55 | 498 | 0 | 498 |
| 23 | KURABALAKOTA | 29 | 0 | 29 | 493 | 0 | 493 |
| 24 | PEDDA THIPPASAMUDRAM | 13 | 0 | 13 | 47 | 0 | 47 |
| 25 | B.KOTHAKOTA | 19 | 0 | 19 | 727 | 0 | 727 |
| 26 | MADANAPALLE | 57 | 235 | 292 | 1551 | 1787 | 3338 |
| 27 | NIMMANAPALLE | 15 | 0 | 15 | 99 | 0 | 99 |
| 28 | SODAM | 27 | 0 | 27 | 135 | 0 | 135 |
| 29 | PULICHERLA | 4 | 0 | 4 | 295 | 0 | 295 |
| 30 | PAKALA | 56 | 0 | 56 | 270 | 0 | 270 |
| 31 | VEDURUKUPPAM | 55 | 0 | 55 | 383 | 0 | 383 |
| 32 | RAMACHANDRAPURAM | 16 | 0 | 16 | 367 | 0 | 367 |
| 33 | VADAMALAPETA | 10 | 0 | 10 | 213 | 0 | 213 |
| 34 | NARAYANAVANAM | 5 | 0 | 5 | 85 | 89 | 174 |
| 35 | PICHATUR | 11 | 0 | 11 | 329 | 0 | 329 |
| 36 | SATYAVEDU | 19 | 0 | 19 | 592 | 0 | 592 |
| 37 | NAGALAPURAM | 15 | 0 | 15 | 281 | 0 | 281 |
| 38 | NINDRA | 54 | 0 | 54 | 282 | 0 | 282 |
| 39 | VIJAYAPURAM | 153 | 0 | 153 | 145 | 0 | 145 |
| 40 | NAGARI | 16 | 8 | 24 | 78 | 219 | 297 |
| 41 | PUTTUR | 66 | 30 | 96 | 220 | 403 | 623 |
| 42 | KARVETINAGAR | 35 | 0 | 35 | 530 | 0 | 530 |

**TABLE: 1.11 MANDAL WISE HOUSELESS AND INSTITUTIONAL POPULATION,
2001 CENSUS**

| S.No. | Mandal | Houseless Population | | | Institutional Population | | |
|-------|-------------------|----------------------|-------------|-------------|--------------------------|--------------|--------------|
| | | Rural | Urban | Total | Rural | Urban | Total |
| 1 | 2 | 3 | 4 | 5 | 6 | 7 | 8 |
| 43 | PENUMURU | 33 | 0 | 33 | 283 | 0 | 283 |
| 44 | PUTHALAPATTU | 4 | 0 | 4 | 130 | 0 | 130 |
| 45 | IRALA | 32 | 0 | 32 | 215 | 0 | 215 |
| 46 | SOMALA | 24 | 0 | 24 | 141 | 0 | 141 |
| 47 | CHOWDEPALLE | 10 | 0 | 10 | 680 | 0 | 680 |
| 48 | RAMASAMUDRAM | 3 | 0 | 3 | 116 | 0 | 116 |
| 49 | PUNGANUR | 20 | 42 | 62 | 128 | 869 | 997 |
| 50 | PEDDAPANJANI | 11 | 0 | 11 | 76 | 0 | 76 |
| 51 | GANGAVARAM | 4 | 0 | 4 | 496 | 0 | 496 |
| 52 | THAVANAMPALLE | 31 | 0 | 31 | 109 | 0 | 109 |
| 53 | SRIRANGARAJAPURAM | 8 | 0 | 8 | 139 | 0 | 139 |
| 54 | GANGADHARANELLORE | 14 | 0 | 14 | 378 | 0 | 378 |
| 55 | CHITTOOR | 58 | 414 | 472 | 139 | 2660 | 2799 |
| 56 | PALAMANER | 68 | 0 | 68 | 1115 | 0 | 1115 |
| 57 | BAIREDDIPALLE | 59 | 0 | 59 | 509 | 0 | 509 |
| 58 | VENKATAGIRIKOTA | 135 | 0 | 135 | 60 | 0 | 60 |
| 59 | SANTHIPURAM | 39 | 0 | 39 | 160 | 0 | 160 |
| 60 | GUDUPALLE | 64 | 0 | 64 | 123 | 0 | 123 |
| 61 | KUPPAM | 206 | 27 | 233 | 271 | 269 | 540 |
| 62 | RAMAKUPPAM | 65 | 0 | 65 | 926 | 0 | 926 |
| 63 | BANGARUPALEM | 179 | 0 | 179 | 309 | 0 | 309 |
| 64 | YADAMARRI | 143 | 0 | 143 | 13 | 0 | 13 |
| 65 | GUDIPALA | 13 | 0 | 13 | 139 | 0 | 139 |
| 66 | PALASAMUDRAM | 32 | 0 | 32 | 161 | 0 | 161 |
| | TOTAL | 3326 | 2145 | 5471 | 23822 | 21119 | 44941 |

Source : Director of Census Operations, Hyderabad

TABLE 1.12 : DISTRIBUTION OF POPULATION BY AGE GROUPS, 2011 CENSUS

| Age Group | Male | Female | Total | % of persons to total persons |
|------------------|----------------|----------------|----------------|--------------------------------------|
| 1 | 2 | 3 | 4 | 5 |
| RURAL | | | | |
| 0-4 | 115469 | 107817 | 223286 | 5.35 |
| 5-14 | 264358 | 247760 | 512118 | 12.27 |
| 15-19 | 135097 | 121649 | 256746 | 6.15 |
| 20-24 | 127076 | 127433 | 254509 | 6.10 |
| 25-29 | 122121 | 129561 | 251682 | 6.03 |
| 30-34 | 108320 | 108450 | 216770 | 5.19 |
| 35-39 | 107661 | 113506 | 221167 | 5.30 |
| 40-49 | 182129 | 177903 | 360032 | 8.63 |
| 50-59 | 123564 | 129815 | 253379 | 6.07 |
| 60-69 | 103242 | 114887 | 218129 | 5.23 |
| 70-79 | 47744 | 48059 | 95803 | 2.30 |
| 80+ | 14271 | 18666 | 32937 | 0.79 |
| A.N.S | 23000 | 23120 | 46120 | 1.10 |
| TOTAL | 1474052 | 1468626 | 2942678 | 70.50 |
| URBAN | | | | |
| 0-4 | 44946 | 41713 | 86659 | 2.08 |
| 5-14 | 106684 | 100987 | 207671 | 4.98 |
| 15-19 | 60450 | 59159 | 119609 | 2.87 |
| 20-24 | 56924 | 64270 | 121194 | 2.90 |
| 25-29 | 55042 | 59663 | 114705 | 2.75 |
| 30-34 | 49997 | 50186 | 100183 | 2.40 |
| 35-39 | 50180 | 51203 | 101383 | 2.43 |
| 40-49 | 83026 | 76492 | 159518 | 3.82 |
| 50-59 | 52875 | 49395 | 102270 | 2.45 |
| 60-69 | 32300 | 35028 | 67328 | 1.61 |
| 70-79 | 13086 | 14305 | 27391 | 0.66 |
| 80+ | 4053 | 6140 | 10193 | 0.24 |
| A.N.S | 6589 | 6693 | 13282 | 0.32 |
| TOTAL | 616152 | 615234 | 1231386 | 29.50 |
| COMBINED | | | | |
| 0-4 | 160415 | 149530 | 309945 | 7.43 |
| 5-14 | 371042 | 348747 | 719789 | 17.24 |
| 15-19 | 195547 | 180808 | 376355 | 9.02 |
| 20-24 | 184000 | 191703 | 375703 | 9.00 |
| 25-29 | 177163 | 189224 | 366387 | 8.78 |
| 30-34 | 158317 | 158636 | 316953 | 7.59 |
| 35-39 | 157841 | 164709 | 322550 | 7.73 |
| 40-49 | 265155 | 254395 | 519550 | 12.45 |
| 50-59 | 176439 | 179210 | 355649 | 8.52 |
| 60-69 | 135542 | 149915 | 285457 | 6.84 |
| 70-79 | 60830 | 62364 | 123194 | 2.95 |
| 80+ | 18324 | 24806 | 43130 | 1.03 |
| A.N.S | 29589 | 29813 | 59402 | 1.42 |
| TOTAL | 2090204 | 2083860 | 4174064 | 100.00 |

Source : Director of Census Operations, Hyderabad

TABLE: 1.13 MANDAL WISE RELIGION WISE POPULATION, 2001 CENSUS

| S. No. | Mandal | Hindus | | | Muslims | | | Christians | | |
|--------|----------------------|---------|--------|--------|---------|-------|--------|------------|------|--------|
| | | Persons | Male | Female | Persons | Male | Female | Persons | Male | Female |
| 1 | 2 | 3 | 4 | 5 | 6 | 7 | 8 | 9 | 10 | 11 |
| 1 | MULAKALACHERUVU | 35211 | 17704 | 17507 | 6264 | 3128 | 3136 | 166 | 91 | 75 |
| 2 | THAMBALLAPALLE | 35845 | 17948 | 17897 | 2788 | 1425 | 1363 | 42 | 25 | 17 |
| 3 | PEDDAMANDYAM | 27361 | 13692 | 13669 | 7030 | 3561 | 3469 | 10 | 4 | 6 |
| 4 | GURRAMKONDA | 31663 | 15931 | 15732 | 9999 | 5029 | 4970 | 20 | 10 | 10 |
| 5 | KALAKADA | 27672 | 14062 | 13610 | 6537 | 3297 | 3240 | 35 | 18 | 17 |
| 6 | KAMBHAMVARIPALLE | 39343 | 20100 | 19243 | 3962 | 2009 | 1953 | 15 | 8 | 7 |
| 7 | ROMPICHERLA | 21236 | 10650 | 10586 | 6051 | 3032 | 3019 | 18 | 8 | 10 |
| 8 | YERRAVARIPALEM | 22725 | 11429 | 11296 | 2422 | 1244 | 1178 | 22 | 11 | 11 |
| 9 | TIRUPATI (RURAL) | 70910 | 35540 | 35370 | 2309 | 1183 | 1126 | 185 | 101 | 84 |
| 10 | RENIGUNTA | 59677 | 30301 | 29376 | 4911 | 2500 | 2411 | 1703 | 857 | 846 |
| 11 | YERPEDU | 51780 | 26091 | 25689 | 1023 | 514 | 509 | 123 | 60 | 63 |
| 12 | SRIKALAHASTI | 113824 | 57448 | 56376 | 10089 | 5044 | 5045 | 736 | 344 | 392 |
| 13 | THOTTAMBEDU | 40680 | 20294 | 20386 | 347 | 158 | 189 | 207 | 97 | 110 |
| 14 | BUCHINAIDU KANDRIGA | 30427 | 15374 | 15053 | 384 | 178 | 206 | 65 | 31 | 34 |
| 15 | VARADAIHPALEM | 38921 | 19696 | 19225 | 2316 | 1169 | 1147 | 266 | 139 | 127 |
| 16 | K.V.B.PURAM | 38925 | 19641 | 19284 | 410 | 207 | 203 | 61 | 31 | 30 |
| 17 | TIRUPATI (URBAN) | 287262 | 147348 | 139914 | 17544 | 9117 | 8427 | 3602 | 1700 | 1902 |
| 18 | CHANDRAGIRI | 50022 | 25260 | 24762 | 2788 | 1425 | 1363 | 174 | 83 | 91 |
| 19 | CHINNAGOTTIGALLU | 21597 | 10820 | 10777 | 3265 | 1653 | 1612 | 23 | 12 | 11 |
| 20 | PILERU | 49646 | 24770 | 24876 | 12042 | 6106 | 5936 | 110 | 51 | 59 |
| 21 | KALIKIRI | 33117 | 16848 | 16269 | 13144 | 6646 | 6498 | 120 | 56 | 64 |
| 22 | VAYALPAD | 37595 | 18913 | 18682 | 7013 | 3542 | 3471 | 66 | 33 | 33 |
| 23 | KURABALAKOTA | 28954 | 14553 | 14401 | 8378 | 4209 | 4169 | 288 | 153 | 135 |
| 24 | PEDDA THIPPASAMUDRAM | 45704 | 23138 | 22566 | 5060 | 2602 | 2458 | 175 | 90 | 85 |
| 25 | B.KOTHAKOTA | 45415 | 23114 | 22301 | 9110 | 4587 | 4523 | 137 | 72 | 65 |
| 26 | MADANAPALLE | 148459 | 75577 | 72882 | 36979 | 18959 | 18020 | 4709 | 2238 | 2471 |
| 27 | NIMMANAPALLE | 27258 | 13687 | 13571 | 3814 | 1908 | 1906 | 42 | 20 | 22 |
| 28 | SODAM | 30291 | 15239 | 15052 | 3435 | 1721 | 1714 | 38 | 20 | 18 |
| 29 | PULICHERLA | 31650 | 16094 | 15556 | 6866 | 3451 | 3415 | 19 | 9 | 10 |
| 30 | PAKALA | 48617 | 24376 | 24241 | 7524 | 3725 | 3799 | 623 | 295 | 328 |
| 31 | VEDURUKUPPAM | 44350 | 22529 | 21821 | 420 | 213 | 207 | 132 | 66 | 66 |
| 32 | RAMACHANDRAPURAM | 30113 | 15083 | 15030 | 383 | 197 | 186 | 19 | 11 | 8 |
| 33 | VADAMALAPETA | 30679 | 15325 | 15354 | 513 | 240 | 273 | 82 | 37 | 45 |
| 34 | NARAYANAVANAM | 35440 | 17795 | 17645 | 100 | 51 | 49 | 88 | 50 | 38 |
| 35 | PICHATUR | 30500 | 15140 | 15360 | 438 | 213 | 225 | 385 | 185 | 200 |
| 36 | SATYAVEDU | 46970 | 23518 | 23452 | 1401 | 702 | 699 | 538 | 247 | 291 |
| 37 | NAGALAPURAM | 32480 | 16086 | 16394 | 1125 | 557 | 568 | 255 | 122 | 133 |

TABLE: 1.13 MANDAL WISE RELIGION WISE POPULATION, 2001 CENSUS

| S. No. | Mandal | Hindus | | | Muslims | | | Christians | | |
|--------|-------------------|----------------|----------------|----------------|---------------|---------------|---------------|--------------|--------------|--------------|
| | | Persons | Male | Female | Persons | Male | Female | Persons | Male | Female |
| 1 | 2 | 3 | 4 | 5 | 6 | 7 | 8 | 9 | 10 | 11 |
| 38 | NINDRA | 26686 | 13340 | 13346 | 294 | 145 | 149 | 900 | 457 | 443 |
| 39 | VIJAYAPURAM | 28667 | 14534 | 14133 | 152 | 87 | 65 | 474 | 231 | 243 |
| 40 | NAGARI | 85102 | 42723 | 42379 | 3939 | 1938 | 2001 | 514 | 262 | 252 |
| 41 | PUTTUR | 65351 | 32909 | 32442 | 2215 | 1134 | 1081 | 558 | 267 | 291 |
| 42 | KARVETINAGAR | 43096 | 21592 | 21504 | 1324 | 628 | 696 | 277 | 130 | 147 |
| 43 | PENUMURU | 37134 | 18811 | 18323 | 1649 | 838 | 811 | 41 | 16 | 25 |
| 44 | PUTHALAPATTU | 43777 | 22007 | 21770 | 752 | 375 | 377 | 62 | 35 | 27 |
| 45 | IRALA | 47596 | 23987 | 23609 | 1206 | 604 | 602 | 41 | 21 | 20 |
| 46 | SOMALA | 38115 | 19148 | 18967 | 4811 | 2404 | 2407 | 53 | 21 | 32 |
| 47 | CHOWDEPALLE | 36196 | 18175 | 18021 | 4036 | 2007 | 2029 | 133 | 62 | 71 |
| 48 | RAMASAMUDRAM | 41601 | 20869 | 20732 | 3409 | 1721 | 1688 | 34 | 14 | 20 |
| 49 | PUNGANUR | 75829 | 37948 | 37881 | 18293 | 9254 | 9039 | 432 | 228 | 204 |
| 50 | PEDDAPANJANI | 46424 | 23159 | 23265 | 5668 | 2860 | 2808 | 243 | 126 | 117 |
| 51 | GANGAVARAM | 44387 | 22104 | 22283 | 4391 | 2274 | 2117 | 43 | 24 | 19 |
| 52 | THAVANAMPALLE | 50193 | 25107 | 25086 | 1633 | 781 | 852 | 78 | 41 | 37 |
| 53 | SRIRANGARAJAPURAM | 33152 | 16764 | 16388 | 384 | 198 | 186 | 181 | 86 | 95 |
| 54 | GANGADHARANELLORE | 61393 | 31199 | 30194 | 2547 | 1330 | 1217 | 805 | 401 | 404 |
| 55 | CHITTOOR | 180424 | 91139 | 89285 | 22318 | 11363 | 10955 | 4400 | 2082 | 2318 |
| 56 | PALAMANER | 57516 | 28682 | 28834 | 13059 | 6621 | 6438 | 931 | 356 | 575 |
| 57 | BAIREDDIPALLE | 44377 | 22199 | 22178 | 5650 | 2838 | 2812 | 59 | 31 | 28 |
| 58 | VENKATAGIRIKOTA | 60777 | 30575 | 30202 | 13963 | 7101 | 6862 | 112 | 58 | 54 |
| 59 | SANTHIPURAM | 47431 | 23811 | 23620 | 3414 | 1738 | 1676 | 41 | 20 | 21 |
| 60 | GUDUPALLE | 37756 | 18816 | 18940 | 684 | 367 | 317 | 21 | 13 | 8 |
| 61 | KUPPAM | 95607 | 48407 | 47200 | 6881 | 3568 | 3313 | 400 | 204 | 196 |
| 62 | RAMAKUPPAM | 46511 | 23846 | 22665 | 4178 | 2077 | 2101 | 99 | 67 | 32 |
| 63 | BANGARUPALEM | 65696 | 33247 | 32449 | 3081 | 1524 | 1557 | 135 | 66 | 69 |
| 64 | YADAMARRI | 45114 | 22773 | 22341 | 4020 | 2085 | 1935 | 202 | 113 | 89 |
| 65 | GUDIPALA | 40212 | 19904 | 20308 | 510 | 261 | 249 | 1623 | 788 | 835 |
| 66 | PALASAMUDRAM | 20439 | 10336 | 10103 | 320 | 158 | 162 | 146 | 60 | 86 |
| | TOTAL | 3368878 | 1699225 | 1669653 | 342965 | 173781 | 169184 | 28337 | 13665 | 14672 |

Source : Director of Census Operations, Hyderabad

TABLE: 1.13 MANDAL WISE RELIGION WISE POPULATION, 2001 CENSUS

| S. No. | Mandal | Jains | | | Buddists | | | Sikhs | | |
|--------|----------------------|---------|------|--------|----------|------|--------|---------|------|--------|
| | | Persons | Male | Female | Persons | Male | Female | Persons | Male | Female |
| 1 | 2 | 3 | 4 | 5 | 6 | 7 | 8 | 9 | 10 | 11 |
| 1 | MULAKALACHERUVU | 0 | 0 | 0 | 0 | 0 | 0 | 0 | 0 | 0 |
| 2 | THAMBALLAPALLE | 0 | 0 | 0 | 0 | 0 | 0 | 5 | 3 | 2 |
| 3 | PEDDAMANDYAM | 0 | 0 | 0 | 0 | 0 | 0 | 0 | 0 | 0 |
| 4 | GURRAMKONDA | 0 | 0 | 0 | 0 | 0 | 0 | 0 | 0 | 0 |
| 5 | KALAKADA | 0 | 0 | 0 | 2 | 2 | 0 | 5 | 3 | 2 |
| 6 | KAMBHAMVARIPALLE | 0 | 0 | 0 | 0 | 0 | 0 | 1 | 1 | 0 |
| 7 | ROMPICHERLA | 0 | 0 | 0 | 1 | 1 | 0 | 12 | 9 | 3 |
| 8 | YERRAVARIPALEM | 0 | 0 | 0 | 0 | 0 | 0 | 0 | 0 | 0 |
| 9 | TIRUPATI (RURAL) | 3 | 1 | 2 | 10 | 7 | 3 | 15 | 10 | 5 |
| 10 | RENIGUNTA | 90 | 44 | 46 | 0 | 0 | 0 | 64 | 37 | 27 |
| 11 | YERPEDU | 1 | 1 | 0 | 6 | 4 | 2 | 46 | 31 | 15 |
| 12 | SRIKALAHASTI | 158 | 81 | 77 | 4 | 3 | 1 | 21 | 14 | 7 |
| 13 | THOTTAMBEDU | 0 | 0 | 0 | 2 | 2 | 0 | 9 | 5 | 4 |
| 14 | BUCHINAIDU KANDRIGA | 0 | 0 | 0 | 0 | 0 | 0 | 2 | 1 | 1 |
| 15 | VARADAIHPALEM | 5 | 3 | 2 | 0 | 0 | 0 | 0 | 0 | 0 |
| 16 | K.V.B.PURAM | 0 | 0 | 0 | 0 | 0 | 0 | 2 | 1 | 1 |
| 17 | TIRUPATI (URBAN) | 402 | 215 | 187 | 17 | 13 | 4 | 164 | 90 | 74 |
| 18 | CHANDRAGIRI | 8 | 4 | 4 | 0 | 0 | 0 | 11 | 5 | 6 |
| 19 | CHINNAGOTTIGALLU | 0 | 0 | 0 | 0 | 0 | 0 | 1 | 1 | 0 |
| 20 | PILERU | 0 | 0 | 0 | 0 | 0 | 0 | 12 | 7 | 5 |
| 21 | KALIKIRI | 0 | 0 | 0 | 0 | 0 | 0 | 7 | 4 | 3 |
| 22 | VAYALPAD | 0 | 0 | 0 | 0 | 0 | 0 | 0 | 0 | 0 |
| 23 | KURABALAKOTA | 3 | 2 | 1 | 0 | 0 | 0 | 2 | 1 | 1 |
| 24 | PEDDA THIPPASAMUDRAM | 0 | 0 | 0 | 0 | 0 | 0 | 0 | 0 | 0 |
| 25 | B.KOTHAKOTA | 0 | 0 | 0 | 0 | 0 | 0 | 0 | 0 | 0 |
| 26 | MADANAPALLE | 41 | 27 | 14 | 4 | 1 | 3 | 27 | 16 | 11 |
| 27 | NIMMANAPALLE | 0 | 0 | 0 | 0 | 0 | 0 | 0 | 0 | 0 |
| 28 | SODAM | 0 | 0 | 0 | 0 | 0 | 0 | 0 | 0 | 0 |
| 29 | PULICHERLA | 0 | 0 | 0 | 0 | 0 | 0 | 0 | 0 | 0 |
| 30 | PAKALA | 0 | 0 | 0 | 0 | 0 | 0 | 11 | 4 | 7 |
| 31 | VEDURUKUPPAM | 0 | 0 | 0 | 0 | 0 | 0 | 1 | 0 | 1 |
| 32 | RAMACHANDRAPURAM | 0 | 0 | 0 | 0 | 0 | 0 | 0 | 0 | 0 |
| 33 | VADAMALAPETA | 0 | 0 | 0 | 0 | 0 | 0 | 1 | 1 | 0 |
| 34 | NARAYANAVANAM | 0 | 0 | 0 | 0 | 0 | 0 | 0 | 0 | 0 |
| 35 | PICHATUR | 30 | 13 | 17 | 0 | 0 | 0 | 0 | 0 | 0 |
| 36 | SATYAVEDU | 7 | 5 | 2 | 0 | 0 | 0 | 0 | 0 | 0 |
| 37 | NAGALAPURAM | 8 | 5 | 3 | 0 | 0 | 0 | 3 | 1 | 2 |
| 38 | NINDRA | 0 | 0 | 0 | 0 | 0 | 0 | 0 | 0 | 0 |

TABLE: 1.13 MANDAL WISE RELIGION WISE POPULATION, 2001 CENSUS

| S. No. | Mandal | Jains | | | Buddists | | | Sikhs | | |
|--------|-------------------|------------|------------|------------|-----------|-----------|-----------|------------|------------|------------|
| | | Persons | Male | Female | Persons | Male | Female | Persons | Male | Female |
| 1 | 2 | 3 | 4 | 5 | 6 | 7 | 8 | 9 | 10 | 11 |
| 39 | VIJAYAPURAM | 0 | 0 | 0 | 0 | 0 | 0 | 0 | 0 | 0 |
| 40 | NAGARI | 3 | 2 | 1 | 0 | 0 | 0 | 4 | 2 | 2 |
| 41 | PUTTUR | 32 | 15 | 17 | 0 | 0 | 0 | 29 | 12 | 17 |
| 42 | KARVETINAGAR | 0 | 0 | 0 | 0 | 0 | 0 | 15 | 7 | 8 |
| 43 | PENUMURU | 1 | 1 | 0 | 0 | 0 | 0 | 1 | 0 | 1 |
| 44 | PUTHALAPATTU | 0 | 0 | 0 | 0 | 0 | 0 | 0 | 0 | 0 |
| 45 | IRALA | 0 | 0 | 0 | 0 | 0 | 0 | 0 | 0 | 0 |
| 46 | SOMALA | 0 | 0 | 0 | 1 | 1 | 0 | 0 | 0 | 0 |
| 47 | CHOWDEPALLE | 0 | 0 | 0 | 1 | 1 | 0 | 0 | 0 | 0 |
| 48 | RAMASAMUDRAM | 0 | 0 | 0 | 0 | 0 | 0 | 4 | 2 | 2 |
| 49 | PUNGANUR | 20 | 10 | 10 | 0 | 0 | 0 | 9 | 6 | 3 |
| 50 | PEDDAPANJANI | 0 | 0 | 0 | 0 | 0 | 0 | 0 | 0 | 0 |
| 51 | GANGAVARAM | 0 | 0 | 0 | 0 | 0 | 0 | 0 | 0 | 0 |
| 52 | THAVANAMPALLE | 0 | 0 | 0 | 0 | 0 | 0 | 0 | 0 | 0 |
| 53 | SRIRANGARAJAPURAM | 0 | 0 | 0 | 0 | 0 | 0 | 0 | 0 | 0 |
| 54 | GANGADHARANELLORE | 0 | 0 | 0 | 0 | 0 | 0 | 0 | 0 | 0 |
| 55 | CHITTOOR | 108 | 52 | 56 | 4 | 1 | 3 | 48 | 23 | 25 |
| 56 | PALAMANER | 23 | 13 | 10 | 0 | 0 | 0 | 1 | 0 | 1 |
| 57 | BAIREDDIPALLE | 0 | 0 | 0 | 0 | 0 | 0 | 0 | 0 | 0 |
| 58 | VENKATAGIRIKOTA | 0 | 0 | 0 | 1 | 1 | 0 | 4 | 2 | 2 |
| 59 | SANTHIPURAM | 0 | 0 | 0 | 0 | 0 | 0 | 0 | 0 | 0 |
| 60 | GUDUPALLE | 0 | 0 | 0 | 2 | 1 | 1 | 3 | 3 | 0 |
| 61 | KUPPAM | 0 | 0 | 0 | 0 | 0 | 0 | 6 | 4 | 2 |
| 62 | RAMAKUPPAM | 0 | 0 | 0 | 0 | 0 | 0 | 2 | 1 | 1 |
| 63 | BANGARUPALEM | 0 | 0 | 0 | 1 | 1 | 0 | 5 | 2 | 3 |
| 64 | YADAMARRI | 0 | 0 | 0 | 0 | 0 | 0 | 2 | 1 | 1 |
| 65 | GUDIPALA | 0 | 0 | 0 | 3 | 2 | 1 | 5 | 4 | 1 |
| 66 | PALASAMUDRAM | 0 | 0 | 0 | 0 | 0 | 0 | 0 | 0 | 0 |
| | TOTAL | 943 | 494 | 449 | 59 | 41 | 18 | 560 | 314 | 246 |

Source : Director of Census Operations, Hyderabad

TABLE: 1.13 MANDAL WISE RELIGION WISE POPULATION, 2001 CENSUS

| S. NO. | Mandal | Others | | | Religion Not Stated | | | Total | | |
|--------|----------------------|---------|------|--------|---------------------|------|--------|---------|--------|--------|
| | | Persons | Male | Female | Persons | Male | Female | Persons | Male | Female |
| 1 | 2 | 3 | 4 | 5 | 6 | 7 | 8 | 9 | 10 | 11 |
| 1 | MULAKALACHERUVU | 0 | 0 | 0 | 70 | 33 | 37 | 41711 | 20956 | 20755 |
| 2 | THAMBALLAPALLE | 0 | 0 | 0 | 13 | 7 | 6 | 38693 | 19408 | 19285 |
| 3 | PEDDAMANDYAM | 18 | 9 | 9 | 34 | 18 | 16 | 34453 | 17284 | 17169 |
| 4 | GURRAMKONDA | 10 | 2 | 8 | 77 | 34 | 43 | 41769 | 21006 | 20763 |
| 5 | KALAKADA | 0 | 0 | 0 | 28 | 16 | 12 | 34279 | 17398 | 16881 |
| 6 | KAMBHAMVARIPALLE | 0 | 0 | 0 | 32 | 16 | 16 | 43353 | 22134 | 21219 |
| 7 | ROMPICHERLA | 0 | 0 | 0 | 41 | 18 | 23 | 27359 | 13718 | 13641 |
| 8 | YERRAVARIPALEM | 0 | 0 | 0 | 4 | 2 | 2 | 25173 | 12686 | 12487 |
| 9 | TIRUPATI (RURAL) | 0 | 0 | 0 | 46 | 23 | 23 | 73478 | 36865 | 36613 |
| 10 | RENIGUNTA | 4 | 2 | 2 | 114 | 60 | 54 | 66563 | 33801 | 32762 |
| 11 | YERPEDU | 0 | 0 | 0 | 22 | 10 | 12 | 53001 | 26711 | 26290 |
| 12 | SRIKALAHASTI | 4 | 2 | 2 | 82 | 43 | 39 | 124918 | 62979 | 61939 |
| 13 | THOTTAMBEDU | 0 | 0 | 0 | 45 | 20 | 25 | 41290 | 20576 | 20714 |
| 14 | BUCHINAIDU KANDRIGA | 0 | 0 | 0 | 7 | 3 | 4 | 30885 | 15587 | 15298 |
| 15 | VARADAIHPALEM | 0 | 0 | 0 | 39 | 18 | 21 | 41547 | 21025 | 20522 |
| 16 | K.V.B.PURAM | 0 | 0 | 0 | 34 | 17 | 17 | 39432 | 19897 | 19535 |
| 17 | TIRUPATI (URBAN) | 24 | 14 | 10 | 420 | 220 | 200 | 309435 | 158717 | 150718 |
| 18 | CHANDRAGIRI | 1 | 1 | 0 | 47 | 29 | 18 | 53051 | 26807 | 26244 |
| 19 | CHINNAGOTTIGALLU | 0 | 0 | 0 | 24 | 14 | 10 | 24910 | 12500 | 12410 |
| 20 | PILERU | 1 | 1 | 0 | 13 | 6 | 7 | 61824 | 30941 | 30883 |
| 21 | KALIKIRI | 0 | 0 | 0 | 25 | 12 | 13 | 46413 | 23566 | 22847 |
| 22 | VAYALPAD | 9 | 4 | 5 | 42 | 21 | 21 | 44725 | 22513 | 22212 |
| 23 | KURABALAKOTA | 0 | 0 | 0 | 61 | 31 | 30 | 37686 | 18949 | 18737 |
| 24 | PEDDA THIPPASAMUDRAM | 0 | 0 | 0 | 101 | 53 | 48 | 51040 | 25883 | 25157 |
| 25 | B.KOTHAKOTA | 5 | 2 | 3 | 21 | 11 | 10 | 54688 | 27786 | 26902 |
| 26 | MADANAPALLE | 29 | 12 | 17 | 264 | 138 | 126 | 190512 | 96968 | 93544 |
| 27 | NIMMANAPALLE | 0 | 0 | 0 | 52 | 22 | 30 | 31166 | 15637 | 15529 |
| 28 | SODAM | 0 | 0 | 0 | 7 | 4 | 3 | 33771 | 16984 | 16787 |
| 29 | PULICHERLA | 0 | 0 | 0 | 19 | 8 | 11 | 38554 | 19562 | 18992 |
| 30 | PAKALA | 5 | 1 | 4 | 22 | 13 | 9 | 56802 | 28414 | 28388 |
| 31 | VEDURUKUPPAM | 0 | 0 | 0 | 92 | 50 | 42 | 44995 | 22858 | 22137 |
| 32 | RAMACHANDRAPURAM | 0 | 0 | 0 | 18 | 9 | 9 | 30533 | 15300 | 15233 |
| 33 | VADAMALAPETA | 0 | 0 | 0 | 16 | 7 | 9 | 31291 | 15610 | 15681 |
| 34 | NARAYANAVANAM | 0 | 0 | 0 | 49 | 25 | 24 | 35677 | 17921 | 17756 |
| 35 | PICHATUR | 0 | 0 | 0 | 36 | 23 | 13 | 31389 | 15574 | 15815 |
| 36 | SATYAVEDU | 3 | 2 | 1 | 73 | 49 | 24 | 48992 | 24523 | 24469 |

TABLE: 1.13 MANDAL WISE RELIGION WISE POPULATION, 2001 CENSUS

| S. NO. | Mandal | Others | | | Religion Not Stated | | | Total | | |
|--------|-------------------|------------|-----------|-----------|---------------------|-------------|-------------|----------------|----------------|----------------|
| | | Persons | Male | Female | Persons | Male | Female | Persons | Male | Female |
| 1 | 2 | 3 | 4 | 5 | 6 | 7 | 8 | 9 | 10 | 11 |
| 37 | NAGALAPURAM | 0 | 0 | 0 | 15 | 7 | 8 | 33886 | 16778 | 17108 |
| 38 | NINDRA | 0 | 0 | 0 | 25 | 14 | 11 | 27905 | 13956 | 13949 |
| 39 | VIJAYAPURAM | 0 | 0 | 0 | 24 | 11 | 13 | 29317 | 14863 | 14454 |
| 40 | NAGARI | 0 | 0 | 0 | 93 | 40 | 53 | 89655 | 44967 | 44688 |
| 41 | PUTTUR | 0 | 0 | 0 | 71 | 33 | 38 | 68256 | 34370 | 33886 |
| 42 | KARVETINAGAR | 0 | 0 | 0 | 23 | 13 | 10 | 44735 | 22370 | 22365 |
| 43 | PENUMURU | 0 | 0 | 0 | 86 | 43 | 43 | 38912 | 19709 | 19203 |
| 44 | PUTHALAPATTU | 0 | 0 | 0 | 85 | 41 | 44 | 44676 | 22458 | 22218 |
| 45 | IRALA | 0 | 0 | 0 | 48 | 28 | 20 | 48891 | 24640 | 24251 |
| 46 | SOMALA | 0 | 0 | 0 | 7 | 4 | 3 | 42987 | 21578 | 21409 |
| 47 | CHOWDEPALLE | 0 | 0 | 0 | 44 | 21 | 23 | 40410 | 20266 | 20144 |
| 48 | RAMASAMUDRAM | 0 | 0 | 0 | 30 | 16 | 14 | 45078 | 22622 | 22456 |
| 49 | PUNGANUR | 8 | 4 | 4 | 193 | 136 | 57 | 94784 | 47586 | 47198 |
| 50 | PEDDAPANJANI | 0 | 0 | 0 | 36 | 17 | 19 | 52371 | 26162 | 26209 |
| 51 | GANGAVARAM | 0 | 0 | 0 | 58 | 27 | 31 | 48879 | 24429 | 24450 |
| 52 | THAVANAMPALLE | 0 | 0 | 0 | 23 | 17 | 6 | 51927 | 25946 | 25981 |
| 53 | SRIRANGARAJAPURAM | 0 | 0 | 0 | 45 | 23 | 22 | 33762 | 17071 | 16691 |
| 54 | GANGADHARANELLORE | 0 | 0 | 0 | 86 | 48 | 38 | 64831 | 32978 | 31853 |
| 55 | CHITTOOR | 13 | 5 | 8 | 104 | 59 | 45 | 207419 | 104724 | 102695 |
| 56 | PALAMANER | 0 | 0 | 0 | 15 | 10 | 5 | 71545 | 35682 | 35863 |
| 57 | BAIREDDIPALLE | 0 | 0 | 0 | 8 | 4 | 4 | 50094 | 25072 | 25022 |
| 58 | VENKATAGIRIKOTA | 13 | 8 | 5 | 49 | 24 | 25 | 74919 | 37769 | 37150 |
| 59 | SANTHIPURAM | 10 | 5 | 5 | 56 | 30 | 26 | 50952 | 25604 | 25348 |
| 60 | GUDUPALLE | 10 | 5 | 5 | 4 | 2 | 2 | 38480 | 19207 | 19273 |
| 61 | KUPPAM | 0 | 0 | 0 | 53 | 26 | 27 | 102947 | 52209 | 50738 |
| 62 | RAMAKUPPAM | 0 | 0 | 0 | 84 | 44 | 40 | 50874 | 26035 | 24839 |
| 63 | BANGARUPALEM | 0 | 0 | 0 | 335 | 172 | 163 | 69253 | 35012 | 34241 |
| 64 | YADAMARRI | 3 | 1 | 2 | 96 | 58 | 38 | 49437 | 25031 | 24406 |
| 65 | GUDIPALA | 0 | 0 | 0 | 34 | 19 | 15 | 42387 | 20978 | 21409 |
| 66 | PALASAMUDRAM | 0 | 0 | 0 | 43 | 20 | 23 | 20948 | 10574 | 10374 |
| | TOTAL | 170 | 80 | 90 | 3963 | 2090 | 1873 | 3745875 | 1889690 | 1856185 |

Source : Director of Census Operations, Hyderabad

II. MEDICAL & PUBLIC HEALTH

| TABLE NO. | CONTENTS | PAGE NO. |
|------------------|--|-----------------|
| 2.1 | GOVT.,MEDICAL FACILITIES, (from 2011-12 to 2013-14) | 35 |
| 2.2 | GOVERNMENT MEDICAL FACILITIES (ALLOPATHIC) MANDAL-WISE(E.S.I.Particulars included), (2013-14) | 36-37 |
| 2.3 | GOVT.,MEDICAL FACILITIES(INDIAN MEDICINE), MANDAL-WISE - (2013-14) | 38-39 |
| 2.4 | FAMILY WELFARE ACHIEVEMENTS DURING (2013-14) | 40-42 |

TABLE - 2.1 - GOVERNMENT MEDICAL FACILITIES FOR THE YEAR - 2013 - 14

(In No's)

| S.NO. | ITEM | 2011-12 | 2012-13 | 2013-14 |
|--------------|--|----------------|----------------|----------------|
| 1 | 2 | 3 | 4 | 5 |
| I | ALLOPATHIC | | | |
| 1 | Medical Colleges Hospital | 1 | 1 | 1 |
| 2 | General Hospitals | 1 | 1 | 1 |
| 3 | Hospital for Special Treatment | | | |
| (i) | CARDIOLOGY | 2 | 2 | 2 |
| (ii) | NEUROLOGY | 2 | 2 | 2 |
| (iii) | | 0 | 0 | 0 |
| 4 | Area / Taluk Hospitals | 9 | 9 | 9 |
| 5 | Primary Health Centres | 94 | 94 | 94 |
| 6 | Dispensaries | 0 | 0 | 0 |
| 7 | (i) Beds | 4154 | 4154 | 4154 |
| | (ii) Beds Per lakh of Population | 100 | 98 | 97 |
| 8 | (i) Doctors | 663 | 530 | 530 |
| | (ii) Doctors Per Lakh of Population | 16 | 13 | 12 |
| 9 | ESI | 2 | 2 | 2 |
| 10 | Mobile Emergency Services | | | |
| | (i) 108 Services | 41 | 39 | 39 |
| | (ii) 104 Services | 24 | 24 | 24 |
| 11 | No. of Institutional Deliveries | 74303 | 71109 | 69843 |
| II | AYURVEDIC | | | |
| 1 | No. of Hospitals | 1 | 0 | 1 |
| 2 | No. of Dispensaries | 39 | 39 | 39 |
| 3 | (i) Beds | 0 | 0 | 0 |
| | (ii) Beds Per lakh of Population | 0 | 0 | 0 |
| 4 | (i) Doctors | 17 | 22 | 19 |
| | (ii) Doctors Per Lakh of Population | 0 | 1 | 0 |
| III | HOMEOPATHY | | | |
| | Hospitals & Dispansaries | 33 | 33 | 33 |
| | Doctors | 24 | 24 | 18 |
| IV | UNANI | | | |
| | Hospitals & Dispansaries | 20 | 20 | 20 |
| | Doctors | 8 | 6 | 6 |

Source: RDD, AYUSH, YSR KADAPA & DM&HO, CHITTOOR

TABLE - 2.2 - MANDAL - WISE GOVERNMENT MEDICAL FACILITIES (ALLOPATHIC) - 2013 - 14

| S. No. | Division/Mandal | Hospitals | P.H.Cs | Govt. Dispensaries | Others | Total | Doctors | | Beds | Patients Treated |
|--------|---------------------------|-----------|-----------|--------------------|------------|------------|------------|------------|-------------|------------------|
| | | | | | | | Male | Female | | |
| 1 | 2 | 3 | 4 | 5 | 6 | 7 | 8 | 9 | 10 | 11 |
| | CHITTOOR DIVISION | | | | | | | | | |
| 1 | Vedurukuppam | 0 | 1 | 0 | 9 | 10 | 0 | 1 | 6 | 24784 |
| 2 | Ramachandrapuram | 0 | 2 | 0 | 13 | 15 | 3 | 1 | 18 | 55844 |
| 3 | Vadamalapeta | 0 | 1 | 0 | 8 | 9 | 0 | 1 | 6 | 21331 |
| 4 | Narayanavanam | 0 | 1 | 0 | 11 | 12 | 0 | 1 | 6 | 24443 |
| 5 | Nindra | 0 | 1 | 0 | 27 | 28 | 1 | 0 | 6 | 17108 |
| 6 | Vijayapuram | 0 | 1 | 0 | 6 | 7 | 2 | 0 | 6 | 28924 |
| 7 | Nagari | 1 | 0 | 0 | 0 | 1 | 5 | 6 | 100 | 112479 |
| 8 | Puttur | 1 | 1 | 0 | 0 | 2 | 3 | 3 | 56 | 112802 |
| 9 | Karvetinagar | 0 | 1 | 0 | 10 | 11 | 1 | 1 | 6 | 33054 |
| 10 | Penumuru | 0 | 1 | 0 | 9 | 10 | 1 | 1 | 6 | 23908 |
| 11 | Puthalapattu | 1 | 2 | 0 | 10 | 13 | 2 | 4 | 12 | 73162 |
| 12 | Irala | 0 | 1 | 0 | 13 | 14 | 1 | 2 | 6 | 50970 |
| 13 | Thavanampalle | 0 | 1 | 0 | 11 | 12 | 1 | 0 | 6 | 29597 |
| 14 | Srirangarajapuram | 0 | 2 | 0 | 6 | 8 | 2 | 1 | 6 | 52609 |
| 15 | Gangadharanellore | 0 | 2 | 0 | 14 | 16 | 1 | 1 | 12 | 46881 |
| 16 | Chittoor | 5 | 1 | 0 | 9 | 15 | 15 | 19 | 306 | 265650 |
| 17 | Bangarupalem | 1 | 1 | 0 | 14 | 16 | 4 | 4 | 36 | 109396 |
| 18 | Yadamarri | 0 | 2 | 0 | 10 | 12 | 2 | 1 | 12 | 41232 |
| 19 | Gudipala | 0 | 2 | 0 | 12 | 14 | 1 | 3 | 12 | 70259 |
| 20 | Palasamudram | 0 | 1 | 0 | 5 | 6 | 1 | 0 | 6 | 47635 |
| | Sub-Total | 9 | 25 | 0 | 197 | 231 | 46 | 50 | 630 | 1242068 |
| | TIRUPATHI DIVISION | | | | | | | | | |
| 21 | Tirupati (Rural) | 0 | 1 | 0 | 0 | 1 | 0 | 0 | 6 | 18643 |
| 22 | Renigunta | 1 | 1 | 1 | 35 | 38 | 2 | 0 | 6 | 52909 |
| 23 | Yerpedu | 0 | 2 | 0 | 12 | 14 | 2 | 1 | 12 | 38929 |
| 24 | Srikalahasti | 3 | 1 | 1 | 9 | 14 | 12 | 5 | 106 | 45158 |
| 25 | Thottambedu | 0 | 1 | 0 | 9 | 10 | 3 | 0 | 6 | 15341 |
| 26 | Buchinaidu Kandriga | 0 | 1 | 0 | 7 | 8 | 1 | 0 | 6 | 25032 |
| 27 | Varadaiahpalem | 0 | 2 | 0 | 11 | 13 | 3 | 0 | 6 | 22664 |
| 28 | K.V.B.Puram | 0 | 2 | 0 | 10 | 12 | 2 | 0 | 12 | 58802 |
| 29 | Tirupati (Urban) | 11 | 0 | 0 | 0 | 11 | 138 | 87 | 2292 | 148249 |
| 30 | Chandragiri | 1 | 1 | 0 | 10 | 12 | 1 | 0 | 106 | 10497 |
| 31 | Pulicherla | 0 | 3 | 0 | 8 | 11 | 4 | 0 | 18 | 58323 |
| 32 | Pakala | 0 | 2 | 0 | 13 | 15 | 2 | 4 | 12 | 53425 |
| 33 | Pichatur | 0 | 1 | 0 | 8 | 9 | 1 | 0 | 6 | 18095 |
| 34 | Satyavedu | 1 | 2 | 0 | 7 | 10 | 7 | 2 | 62 | 32779 |
| 35 | Nagalapuram | 0 | 1 | 0 | 7 | 8 | 1 | 2 | 6 | 61301 |
| | Sub-Total | 17 | 21 | 2 | 146 | 186 | 179 | 101 | 2662 | 660147 |

TABLE - 2.2 - MANDAL - WISE GOVERNMENT MEDICAL FACILITIES (ALLOPATHIC) - 2013 - 14

| S. No. | Division/Mandal | Hospitals | P.H.Cs | Govt. Dispensaries | Others | Total | Doctors | | Beds | Patients Treated |
|--------|-----------------------------|-----------|-----------|--------------------|------------|------------|------------|------------|-------------|------------------|
| | | | | | | | Male | Female | | |
| 1 | 2 | 3 | 4 | 5 | 6 | 7 | 8 | 9 | 10 | 11 |
| | MADANAPALLE DIVISION | | | | | | | | | |
| 36 | Mulakalacheruvu | 0 | 1 | 0 | 10 | 11 | 1 | 0 | 6 | 30477 |
| 37 | Thamballapalle | 1 | 1 | 0 | 9 | 11 | 3 | 4 | 30 | 77261 |
| 38 | Peddamandyam | 0 | 1 | 0 | 7 | 8 | 1 | 0 | 6 | 25818 |
| 39 | Gurramkonda | 0 | 2 | 0 | 8 | 10 | 2 | 2 | 12 | 42604 |
| 40 | Kalakada | 0 | 2 | 0 | 10 | 12 | 3 | 0 | 12 | 72799 |
| 41 | Kambhamvaripalle | 0 | 1 | 0 | 10 | 11 | 1 | 2 | 6 | 21572 |
| 42 | Rompicherla | 0 | 1 | 0 | 5 | 6 | 1 | 0 | 6 | 39662 |
| 43 | Yerravaripalem | 0 | 3 | 0 | 7 | 10 | 3 | 0 | 18 | 60591 |
| 44 | Chinnagottigallu | 1 | 1 | 0 | 6 | 8 | 1 | 4 | 36 | 16638 |
| 45 | Pileru | 1 | 2 | 0 | 11 | 14 | 7 | 2 | 62 | 44174 |
| 46 | Kalikiri | 1 | 2 | 0 | 9 | 12 | 3 | 4 | 42 | 48253 |
| 47 | Vayalpad | 1 | 1 | 0 | 8 | 10 | 2 | 2 | 36 | 10941 |
| 48 | Kurabalakota | 0 | 1 | 0 | 8 | 9 | 1 | 0 | 6 | 27282 |
| 49 | Pedda Thippasamudram | 0 | 2 | 0 | 10 | 12 | 1 | 1 | 12 | 30243 |
| 50 | B.Kothakota | 0 | 1 | 0 | 10 | 11 | 0 | 2 | 6 | 34025 |
| 51 | Madanapalle | 3 | 2 | 0 | 14 | 19 | 15 | 7 | 112 | 151550 |
| 52 | Nimmanapalle | 0 | 1 | 0 | 6 | 7 | 2 | 0 | 6 | 35950 |
| 53 | Sodam | 1 | 0 | 0 | 0 | 1 | 3 | 3 | 30 | 40089 |
| 54 | Somala | 0 | 3 | 0 | 19 | 22 | 2 | 1 | 18 | 78054 |
| 55 | Chowdepalle | 0 | 1 | 0 | 8 | 9 | 2 | 0 | 6 | 51209 |
| 56 | Ramasamudram | 0 | 2 | 0 | 26 | 28 | 1 | 4 | 12 | 52939 |
| 57 | Punganur | 1 | 0 | 0 | 0 | 1 | 3 | 2 | 56 | 17360 |
| 58 | Peddapanjani | 0 | 2 | 0 | 10 | 12 | 2 | 1 | 12 | 54562 |
| 59 | Gangavaram | 0 | 2 | 0 | 9 | 11 | 3 | 1 | 12 | 49150 |
| 60 | Palamaner | 1 | 1 | 0 | 8 | 10 | 9 | 7 | 106 | 132799 |
| 61 | Baireddipalle | 0 | 2 | 0 | 10 | 12 | 1 | 1 | 12 | 61404 |
| 62 | Venkatagirikota | 1 | 1 | 0 | 15 | 17 | 4 | 2 | 30 | 117523 |
| 63 | Santhipuram | 0 | 2 | 0 | 10 | 12 | 2 | 1 | 12 | 49391 |
| 64 | Gudupalle | 0 | 1 | 0 | 9 | 10 | 1 | 0 | 6 | 24356 |
| 65 | Kuppam | 1 | 3 | 0 | 19 | 23 | 12 | 6 | 118 | 168146 |
| 66 | Ramakuppam | 0 | 3 | 0 | 10 | 13 | 0 | 3 | 18 | 73853 |
| | Sub-Total | 13 | 48 | 0 | 301 | 362 | 92 | 62 | 862 | 1740675 |
| | TOTAL | 39 | 94 | 2 | 644 | 779 | 317 | 213 | 4154 | 3642890 |

Source: DISTRICT MEDICAL & HEALTH OFFICER, CHITTOOR

TABLE - 2.3 - MANDAL - WISE GOVERNMENT MEDICAL FACILITIES (INDIAN MEDICINE) - 2013 - 14

| Type of Medical Facility | Mandal | S.No. | Location | Doctors | | Patients Treated |
|--------------------------|---------------------|-------|------------------------------------|----------|-----------|------------------|
| | | | | Male | Female | |
| 1 | 2 | 3 | 4 | 5 | 6 | 7 |
| HOMEOPATHY | Mulakalacheruvu | 1 | Molakalcheruvu | 0 | 0 | 1220 |
| | Kalakada | 1 | Yerrakotaplli | 1 | 0 | 11159 |
| | Rompicherla | 1 | Rompicherla | 0 | 0 | 12982 |
| | Yerravaripalem | 1 | Nerabyly | 0 | 1 | 10871 |
| | Srikalahasti | 1 | Srikalahasti | 0 | 0 | 13582 |
| | Buchinaidu Kandriga | 1 | B.N.kandriga | 0 | 1 | 12901 |
| | K.V.B.Puram | 1 | K.V.B.Puram | 0 | 1 | 11875 |
| | Tirupati (Urban) | 1 | Tirupathi (opp. Rly Parcel Office) | 0 | 1 | 13862 |
| | Chandragiri | 1 | Chandragiri | 0 | 1 | 14009 |
| | Chinnagottigallu | 1 | Bhakarapeta | 0 | 1 | 8708 |
| | Madanapalle | 1 | Madanapalli | 0 | 0 | 16774 |
| | Nimmanapalle | 1 | Nimmanapalli | 0 | 0 | 13634 |
| | Sodam | 1 | Sodam | 1 | 0 | 10969 |
| | Satyavedu | 1 | Satyavedu | 0 | 0 | 0 |
| | Nagalapuram | 1 | Nagalapuram | 0 | 0 | 0 |
| | Vijayapuram | 1 | Vijayapuram | 0 | 0 | 3393 |
| | Puttur | 1 | Puttur | 1 | 0 | 15374 |
| | Karvetinagar | 1 | Karvetinagaram | 0 | 0 | 4179 |
| | Puthalapattu | 1 | Puthalapattu | 0 | 0 | 10374 |
| | Irala | 1 | Polakala | 0 | 1 | 10814 |
| | Chowdepalle | 1 | Chowdepalli | 1 | 0 | 12794 |
| | Punganur | 1 | Punganur | 0 | 1 | 14493 |
| | Thavanampalle | 1 | Thavanampalli | 0 | 0 | 11231 |
| | Srirangarajapuram | 1 | S.R.Puram | 0 | 0 | 4224 |
| | Gangadharanellore | 1 | S.S.Konda | 0 | 1 | 13091 |
| | Chittoor | 1 | Chittoor (hq) | 1 | 0 | 16588 |
| | Palamaner | 1 | Palamaner | 1 | 0 | 16045 |
| | Venkatagirikota | 1 | V.Kota | 0 | 1 | 11777 |
| | Santhipuram | 1 | Santhipuram | 0 | 0 | 2164 |
| | Ramakuppam | 1 | Ramakuppam | 0 | 1 | 23386 |
| | Bangarupalem | 1 | Thumbakuppam | 1 | 0 | 12880 |
| | Gudipala | 1 | Bommasamudram | 0 | 0 | 6019 |
| | Palasamudram | 1 | Palasamudram | 0 | 0 | 6966 |
| | | | Sub-Total | 7 | 11 | 348338 |
| AYURVEDA | Peddamandyam | 1 | Peddamandyam | 1 | 0 | 7164 |
| | Kambhamvaripalle | 1 | Gyrampalle | 1 | 0 | 5631 |
| | Yerravaripalem | 1 | Yerravaripalem | 0 | 0 | 6875 |
| | Tirupati (Rural) | 1 | Tirupati | 1 | 0 | 10661 |
| | Yerpedu | 1 | Yerpedu | 0 | 0 | 0 |
| | Yerpedu | 2 | Papanaidupeta | 0 | 0 | 0 |
| | Thottamedu | 1 | Thottamedu | 0 | 0 | 0 |
| | Chandragiri | 1 | Naravarialle | 0 | 0 | 9272 |
| | Chinnagottigallu | 1 | Chinnagottigallu | 0 | 0 | 2862 |
| | Pileru | 1 | Regallu | 0 | 1 | 8585 |
| | Kalikiri | 1 | Kalikiri | 0 | 1 | 9876 |
| | Kalikiri | 2 | Mahal | 0 | 0 | 7560 |
| | Vayalpad | 1 | Tarigonda | 1 | 0 | 5714 |
| | Kurabalakota | 1 | Angallu | 0 | 1 | 11109 |
| | Madanapalle | 1 | Chinnatippasamudram | 0 | 0 | 0 |
| | Pulicherla | 1 | Kallur | 0 | 1 | 8514 |
| | Pulicherla | 2 | Pulicherla | 0 | 0 | 0 |

TABLE - 2.3 - MANDAL - WISE GOVERNMENT MEDICAL FACILITIES (INDIAN MEDICINE) - 2013 - 14

| Type of Medical Facility | Mandal | S.No. | Location | Doctors | | Patients Treated |
|--------------------------|----------------------|-------|---------------------|-----------|-----------|------------------|
| | | | | Male | Female | |
| 1 | 2 | 3 | 4 | 5 | 6 | 7 |
| | Pakala | 1 | Pakala | 0 | 0 | 0 |
| | Ramachandrapuram | 1 | Kammapalle | 0 | 1 | 7432 |
| | Vadamalapeta | 1 | Chenganagutta | 1 | 0 | 8866 |
| | Narayanavanam | 1 | Narayanavanam | 1 | 0 | 10741 |
| | Pichatur | 1 | Pichatur | 1 | 0 | 9725 |
| | Karvetinagar | 1 | D.M.Puram | 0 | 0 | 9331 |
| | Penumuru | 1 | Penumur | 0 | 0 | 8551 |
| | Puthalapattu | 1 | P.Kothakota | 0 | 1 | 9280 |
| | Irala | 1 | Irala | 0 | 0 | 0 |
| | Somala | 1 | Somala | 0 | 0 | 6208 |
| | Ramasamudram | 1 | Ramasamudram | 0 | 0 | 7386 |
| | Peddapanjani | 1 | Peddapanjani | 0 | 0 | 7578 |
| | Gangavaram | 1 | Gangavaram | 0 | 1 | 8427 |
| | Gangavaram | 2 | Pattikonda | 0 | 0 | 6849 |
| | Srirangarajapuram | 1 | Chilamakulapalli | 0 | 1 | 8841 |
| | Gangadharanellore | 1 | G.D.Nellore | 0 | 0 | 6236 |
| | Gangadharanellore | 2 | Thugundram | 0 | 0 | 0 |
| | Chittoor | 1 | Chittoor | 1 | 0 | 9410 |
| | Baireddipalle | 1 | Baireddipalle | 1 | 0 | 7191 |
| | Gudupalle | 1 | Yamaganapalle | 0 | 1 | 7998 |
| | Bangarupalem | 1 | Bangarupalem | 0 | 0 | 0 |
| | Gudipala | 1 | Gudipala | 1 | 0 | 9219 |
| | | | Sub-Total | 10 | 9 | 243092 |
| UNANI | Thamballapalle | 1 | Thamballapalle | 0 | 0 | 0 |
| | Gurramkonda | 1 | Gurramkonda | 0 | 0 | 0 |
| | Kalakada | 1 | Kalakada | 0 | 0 | 0 |
| | Renigunta | 1 | Renigunta | 0 | 0 | 6979 |
| | Pileru | 1 | Piler | 0 | 0 | 8663 |
| | Vayalpad | 1 | Chintaparty | 1 | 0 | 8051 |
| | Kurabalakota | 1 | Kurabalakota | 0 | 1 | 8128 |
| | Pedda Thippasamudram | 1 | Peddathippasamudram | 0 | 0 | 8253 |
| | B.Kothakota | 1 | B.Kothakota | 0 | 0 | 9961 |
| | Pakala | 1 | Damalacheruvu | 1 | 0 | 13260 |
| | Vedurukuppam | 1 | Pachikapalem | 0 | 0 | 9950 |
| | Nagalapuram | 1 | T.P.Kota | 1 | 0 | 8274 |
| | Nindra | 1 | Nindra | 0 | 0 | 0 |
| | Nagari | 1 | Nagari | 0 | 0 | 6704 |
| | Ramasamudram | 1 | Chembakur | 0 | 0 | 0 |
| | Chittoor | 1 | Chittoor | 0 | 0 | 7826 |
| | Palamaner | 1 | Kolamasulapalli | 0 | 0 | 7447 |
| | Kuppam | 1 | Adavibuduguru | 1 | 0 | 8484 |
| | Yadamarri | 1 | Yadamari | 1 | 0 | 9524 |
| | Palasamudram | 1 | Amudala | 0 | 0 | 7815 |
| | | | Sub-Total | 5 | 1 | 129319 |
| NATUROPATHY | Varadaiahpalem | 1 | Varadaiahpalem | 0 | 0 | 5901 |
| | Vadamalapeta | 1 | Vadamalapeta | 0 | 1 | 8581 |
| | Peddapanjani | 1 | Royalapeta | 0 | 0 | 7390 |
| | | | Sub-Total | 0 | 1 | 21872 |
| | TOTAL | | | 24 | 23 | 742621 |

Source:REGIONAL DEPUTY DIRECTOR, AYUSH, YSR KADAPA

TABLE - 2.4 -FAMILY WELFARE ACHIEVEMENTS - 2013 - 14

| Type of Medical Facility | Mandal | S.No. | Location | No. of Sterilisations Done | | | |
|--------------------------|----------------------|-------|-------------------|----------------------------|-----|-------|--------|
| | | | | VAS | TUB | TOTAL | I.U.Ds |
| 1 | 2 | 3 | 4 | 5 | 6 | 7 | 8 |
| Primary Health Centre | Mulakalacheruvu | 1 | Molakalacheruvu | 0 | 1 | 1 | 106 |
| | Thamballapalle | 1 | Kosuvripalli | 0 | 0 | 0 | 185 |
| | Peddamandyam | 1 | Peddamandyam | 0 | 0 | 0 | 29 |
| | Gurramkonda | 1 | Gurramkonda | 0 | 0 | 0 | 155 |
| | Gurramkonda | 2 | Tharikonda | 0 | 0 | 0 | 53 |
| | Kalakada | 1 | Errakotapalli | 0 | 0 | 0 | 71 |
| | Kalakada | 2 | Kalakada | 0 | 0 | 0 | 117 |
| | Kambhamvari palle | 1 | Garnimitta | 0 | 0 | 0 | 153 |
| | Rompicherla | 1 | Rompicherla | 0 | 0 | 0 | 142 |
| | Yerravaripalem | 1 | Nerabailu | 0 | 0 | 0 | 68 |
| | Yerravaripalem | 2 | Yerravaripalem | 0 | 0 | 0 | 72 |
| | Yerravaripalem | 3 | Yellamanda | 0 | 0 | 0 | 87 |
| | Tirupati (Rural) | 1 | Mangalam | 0 | 0 | 0 | 110 |
| | Renigunta | 1 | Renigunta | 0 | 0 | 0 | 120 |
| | Yerpedu | 1 | Yerpedu | 0 | 0 | 0 | 201 |
| | Yerpedu | 2 | Papanaidupet | 0 | 6 | 6 | 161 |
| | Srikalahasti | 1 | Empedu | 0 | 0 | 0 | 0 |
| | Thottambedu | 1 | Thottambedu | 0 | 0 | 0 | 158 |
| | Buchinaidu Kandriga | 1 | B.N.Kandriga | 0 | 0 | 0 | 137 |
| | Varadaiahpalem | 1 | Varadaiahpalem | 0 | 0 | 0 | 158 |
| | Varadaiahpalem | 2 | Chinnapandur | 0 | 0 | 0 | 86 |
| | K.V.B.Puram | 1 | Kovanur | 0 | 0 | 0 | 68 |
| | K.V.B.Puram | 2 | K.V.B.Puram | 0 | 38 | 38 | 130 |
| | Chandragiri | 1 | Naravaripalli | 0 | 0 | 0 | 72 |
| | Chinnagottigallu | 1 | Bhakarapet | 0 | 0 | 0 | 54 |
| | Pileru | 1 | Regallu | 0 | 0 | 0 | 212 |
| | Pileru | 2 | Thalapula | 0 | 0 | 0 | 154 |
| | Kalikiri | 1 | Mahal | 0 | 0 | 0 | 110 |
| | Vayalpad | 1 | Chinthaparty | 0 | 0 | 0 | 176 |
| | Vayalpad | 2 | Medikurthi | 0 | 0 | 0 | 164 |
| | Kurabalakota | 1 | Kurabalakota | 0 | 0 | 0 | 216 |
| | Pedda Thippasamudram | 1 | P.T.M. | 0 | 0 | 0 | 50 |
| | Pedda Thippasamudram | 2 | Kandukur | 0 | 0 | 0 | 110 |
| | B.Kothakota | 1 | B.Kothakota | 0 | 53 | 53 | 99 |
| | Madanapalle | 1 | C.T.M. | 0 | 0 | 0 | 215 |
| | Madanapalle | 2 | Bommanacheruvu | 0 | 0 | 0 | 164 |
| | Nimmanapalle | 1 | Nimmanapalli | 0 | 16 | 16 | 189 |
| | Pulicherla | 1 | Pulicherla | 0 | 30 | 30 | 84 |
| | Pulicherla | 2 | Kalluru | 0 | 0 | 0 | 78 |
| | Pulicherla | 3 | Yellankivaripalli | 0 | 0 | 0 | 40 |

TABLE - 2.4 -FAMILY WELFARE ACHIEVEMENTS - 2013 - 14

| Type of Medical Facility | Mandal | S.No. | Location | No. of Sterilisations Done | | | |
|--------------------------|-------------------|-------|-------------------------|----------------------------|-----|-------|--------|
| | | | | VAS | TUB | TOTAL | I.U.Ds |
| 1 | 2 | 3 | 4 | 5 | 6 | 7 | 8 |
| | Pakala | 1 | Damalchruvu | 0 | 63 | 63 | 156 |
| | Vedurukuppam | 1 | Pachikapalem | 0 | 28 | 28 | 226 |
| | Ramachandrapuram | 1 | Kammapalli | 0 | 0 | 0 | 110 |
| | Ramachandrapuram | 2 | Kuppambadur | 0 | 0 | 0 | 100 |
| | Vadamalapeta | 1 | Vadamalapet | 0 | 9 | 9 | 168 |
| | Narayanavanam | 1 | Narayanavanam | 0 | 0 | 0 | 324 |
| | Pichatur | 1 | Pichatur | 0 | 0 | 0 | 168 |
| | Satyavedu | 1 | Dasukuppam | 0 | 0 | 0 | 240 |
| | Nagalapuram | 1 | Nagalapuram | 0 | 15 | 15 | 112 |
| | Nindra | 1 | Nindra | 0 | 0 | 0 | 167 |
| | Vijayapuram | 1 | Vijayapuram | 0 | 0 | 0 | 56 |
| | Nagari | 1 | Nagari | 0 | 441 | 441 | 0 |
| | Puttur | 1 | Gollapalli | 0 | 0 | 0 | 340 |
| | Karvetinagar | 1 | Karvetinagar | 0 | 160 | 160 | 256 |
| | Penumuru | 1 | Penumur | 0 | 87 | 87 | 180 |
| | Penumuru | 3 | Peddaupparapalli | 0 | 0 | 0 | 72 |
| | Puthalapattu | 1 | Thalapulanenivari palle | 0 | 22 | 22 | 100 |
| | Puthalapattu | 2 | Puthalapattu | 0 | 182 | 182 | 147 |
| | Irala | 1 | Irala | 0 | 22 | 22 | 312 |
| | Somala | 1 | Somala | 0 | 76 | 76 | 243 |
| | Somala | 2 | Kanduru | 0 | 0 | 0 | 81 |
| | Chowdepalle | 1 | Chowdepalli | 0 | 55 | 55 | 216 |
| | Ramasamudram | 1 | Ramasamudram | 0 | 44 | 44 | 180 |
| | Ramasamudram | 2 | Mudipapana Palli | 0 | 0 | 0 | 537 |
| | Ramasamudram | 3 | Chembakur | 0 | 0 | 0 | 98 |
| | Peddapanjani | 1 | Peddapanjani | 0 | 0 | 0 | 68 |
| | Peddapanjani | 2 | Rayalpeta | 0 | 0 | 0 | 128 |
| | Gangavaram | 1 | Gangavaram | 0 | 0 | 0 | 224 |
| | Gangavaram | 2 | Pathikonda | 0 | 0 | 0 | 70 |
| | Thavanampalle | 1 | Thavanampalle | 0 | 70 | 70 | 138 |
| | Srirangarajapuram | 1 | S.r.puram | 0 | 47 | 47 | 144 |
| | Srirangarajapuram | 2 | Arimakulapalli | 0 | 0 | 0 | 217 |
| | Gangadharanellore | 1 | G.D.Nellore | 0 | 371 | 371 | 146 |
| | Gangadharanellore | 2 | Thugundram | 0 | 28 | 28 | 32 |
| | Chittoor | 1 | N.R.Peta | 0 | 0 | 0 | 196 |
| | Palamaner | 1 | Kolamasanapalli | 0 | 0 | 0 | 111 |
| | Baireddipalle | 1 | Theertham | 0 | 0 | 0 | 91 |
| | Baireddipalle | 2 | Baireddipalli | 0 | 0 | 0 | 188 |
| | Venkatagirikota | 1 | V.Kota | 0 | 588 | 588 | 562 |
| | Santhipuram | 1 | Santhipuram | 0 | 0 | 0 | 180 |
| | Santhipuram | 2 | Rallabadugur | 0 | 0 | 0 | 156 |

TABLE - 2.4 -FAMILY WELFARE ACHIEVEMENTS - 2013 - 14

| Type of Medical Facility | Mandal | S.No. | Location | No. of Sterilisations Done | | | |
|--------------------------|------------------|-------|----------------------|----------------------------|--------------|--------------|--------------|
| | | | | VAS | TUB | TOTAL | I.U.Ds |
| 1 | 2 | 3 | 4 | 5 | 6 | 7 | 8 |
| | Gudupalle | 1 | Gudupalli | 0 | 0 | 0 | 200 |
| | Kuppam | 1 | Paipalem | 0 | 0 | 0 | 200 |
| | Kuppam | 2 | Mallanur | 0 | 0 | 0 | 161 |
| | Kuppam | 3 | Kankundhi | 0 | 0 | 0 | 132 |
| | Ramakuppam | 1 | Ramakuppam | 0 | 0 | 0 | 56 |
| | Ramakuppam | 2 | Vijalapuram | 0 | 0 | 0 | 44 |
| | Ramakuppam | 3 | Veernamala | 0 | 0 | 0 | 36 |
| | Bangarupalem | 1 | Thumbakuppam | 0 | 0 | 0 | 480 |
| | Yadamarri | 1 | Yadamari | 0 | 34 | 34 | 153 |
| | Yadamarri | 2 | Madireddypalle | 0 | 0 | 0 | 152 |
| | Gudipala | 1 | Bommasamudram | 0 | 0 | 0 | 141 |
| | Gudipala | 2 | Gudipala | 0 | 185 | 185 | 60 |
| | Palasamudram | 1 | Palasamudram | 0 | 33 | 33 | 132 |
| | | | Sub-Total | 0 | 2704 | 2704 | 13941 |
| Family Welfare Centre | Srikalahasti | 1 | Srikalahasti | 0 | 914 | 914 | 131 |
| | Puttur | 1 | Puttur | 0 | 607 | 607 | 68 |
| | Palamaner | 1 | Palamaner | 0 | 729 | 729 | 77 |
| | | | Sub-Total | 0 | 2250 | 2250 | 276 |
| Govt. Hospitals | Pakala | 1 | Pakala | 0 | 88 | 88 | 0 |
| | | | Sub-Total | 0 | 88 | 88 | 0 |
| Others | Thamballapalle | 1 | CHC-Thamballapalli | 0 | 68 | 68 | 0 |
| | Tirupati (Urban) | 1 | PPU-Tirupati | 0 | 3126 | 3126 | 878 |
| | Tirupati (Urban) | 2 | ESI-Tirupati | 0 | 151 | 151 | 0 |
| | Chandragiri | 1 | RHC-Chandragiri | 0 | 275 | 275 | 0 |
| | Chinnagottigallu | 1 | CHC-Chinnagottigallu | 0 | 140 | 140 | 16 |
| | Pileru | 1 | CHC-Piler | 0 | 584 | 584 | 23 |
| | Kalikiri | 1 | CHC-Kalikiri | 0 | 235 | 235 | 16 |
| | Vayalpad | 1 | CHC-Voyalapad | 0 | 116 | 116 | 8 |
| | Madanapalle | 1 | PPU-Madanapalli | 0 | 1333 | 1333 | 305 |
| | Sodam | 1 | CHC-Sodam | 0 | 93 | 93 | 0 |
| | Satyavedu | 1 | CHC-Satyavedu | 0 | 244 | 244 | 0 |
| | Nagari | 1 | CSI-Nagari | 0 | 0 | 0 | 0 |
| | Puthalapattu | 1 | CHC-P.Kothakota | 0 | 32 | 32 | 2 |
| | Punganur | 1 | CHC-Punganur | 0 | 403 | 403 | 87 |
| | Chittoor | 1 | PPU-Chittoor | 0 | 1160 | 1160 | 187 |
| | Kuppam | 1 | PPU-Kuppam | 0 | 682 | 682 | 44 |
| | Bangarupalem | 1 | CHC-Bangarupalem | 0 | 185 | 185 | 0 |
| | | | Sub-Total | 0 | 8827 | 8827 | 1566 |
| | TOTAL | | | 0 | 13869 | 13869 | 15783 |

Source: DISTRICT MEDICAL & HEALTH OFFICER, CHITTOOR

III. CLIMATE

| TABLE NO. | CONTENTS | PAGE NO. |
|------------------|--|-----------------|
| 3.1 | MAXIMUM & MINIMUM TEMPERATURE (2013 & 2014) | 43 |
| 3.2 | DISTRICT AVERAGE RAINFALL, SEASON-WISE AND MONTH WISE - (2009-10 to 2013-14) | 44 |
| 3.3 | ANNUAL RAINFALL, STATION WISE, (2011-12 to 2013-14) | 45-46 |
| 3.4 | STATION-WISE RAINFALL (2013-14) | 47-56 |
| 3.5 | RAINFALL PARTICULARS YEAR WISE (1958-59 to 2013-14) | 57-58 |
| 3.6 | MONTH WISE GROUND WATER LEVELS (2009-10 to 2013-14) | 59 |
| 3.7 | MANDAL WISE CO-ORDINATES | 60-61 |

TABLE - 3.1 - MAXIMUM & MINIMUM TEMPERATURE - 2013 AND 2014

| S.No. | Month | Mean Maximum Temperature (In Centigrade) | | | Mean Minimum Temperature (In Centigrade) | | |
|--------------|------------------|---|-------------|-------------|---|-------------|-------------|
| | | Normal | 2013 | 2014 | Normal | 2013 | 2014 |
| 1 | 2 | 3 | 4 | 5 | 6 | 7 | 8 |
| 1 | January | 29.9 | 29.5 | 30.8 | 18.7 | 14.7 | 19.2 |
| 2 | February | 32.8 | 32.4 | 33.3 | 20.1 | 15.8 | 19.4 |
| 3 | March | 36.7 | 35.5 | 37.3 | 22.6 | 21.6 | 21.9 |
| 4 | April | 39.3 | 36.6 | 40.6 | 26.2 | 21.5 | 26.0 |
| 5 | May | 40.3 | 35.5 | 40.7 | 27.9 | 23.3 | 27.7 |
| 6 | June | 37.8 | 34.0 | 38.1 | 27.2 | 22.5 | 27.9 |
| 7 | July | 35.7 | 31.5 | 35.0 | 25.9 | 21.2 | 25.6 |
| 8 | August | 34.8 | 31.3 | 34.4 | 25.5 | 22.3 | 25.2 |
| 9 | September | 34.8 | 30.9 | 34.6 | 25.1 | 21.6 | 25.1 |
| 10 | October | 32.7 | 30.0 | 34.0 | 23.5 | 20.0 | 24.3 |
| 11 | November | 30.1 | 28.5 | 30.9 | 21.7 | 16.9 | 22.1 |
| 12 | December | 28.9 | 28.0 | 29.9 | 19.9 | 16.0 | 19.5 |

Source: DIRECTOR, METEOROLOGICAL CENTRE, HYD. AIRPORT, HYD

TABLE - 3.2 - DISTRICT AVERAGE RAINFALL SEASON-WISE & MONTH-WISE
District:Chittoor In MMs

| Year | SOUTH - WEST MONSOON | | | | | NORTH - EAST MONSOON | | | |
|----------------|----------------------|-------|--------|-----------|-------|----------------------|----------|----------|-------|
| | June | July | August | September | Total | October | November | December | Total |
| 1 | 2 | 3 | 4 | 5 | 6 | 7 | 8 | 9 | 10 |
| Normal | 78.7 | 101.9 | 117.4 | 141.4 | 439.4 | 162.7 | 162.6 | 70.1 | 395.4 |
| 2009-10 | 67.9 | 40.9 | 128.8 | 125.6 | 363.2 | 35.2 | 186.8 | 60.8 | 282.8 |
| 2010-11 | 104.8 | 180.4 | 152.0 | 135.3 | 572.5 | 96.5 | 233.3 | 69.7 | 399.5 |
| 2011-12 | 50.2 | 135.5 | 172.8 | 105.5 | 464.0 | 127.6 | 177.3 | 65.1 | 370.0 |
| 2012-13 | 57.4 | 143.8 | 132.2 | 75.7 | 408.3 | 174.3 | 121.0 | 101.4 | 396.7 |
| 2013-14 | 69.6 | 71.7 | 106.9 | 180.2 | 428.4 | 177.9 | 71.1 | 3.5 | 252.5 |

| Year | WINTER PERIOD | | | HOT - WEATHER PERIOD | | | | GRAND TOTAL FOR THE YEAR |
|----------------|---------------|----------|-------|----------------------|-------|------|-------|--------------------------|
| | January | February | Total | March | April | May | Total | |
| 1 | 11 | 12 | 13 | 14 | 15 | 16 | 17 | 18 |
| Normal | 7.8 | 4.3 | 12.1 | 7.7 | 17.6 | 61.7 | 87.0 | 933.9 |
| 2009-10 | 1.7 | 0.1 | 1.8 | 1.4 | 13.6 | 97.0 | 112.0 | 759.8 |
| 2010-11 | 1.4 | 23.5 | 24.9 | 0.0 | 58.4 | 35.2 | 93.6 | 1090.5 |
| 2011-12 | 2.5 | 0.0 | 2.5 | 4.0 | 36.9 | 56.6 | 97.5 | 934.0 |
| 2012-13 | 0.0 | 48.9 | 48.9 | 18.9 | 33.7 | 29.6 | 82.2 | 936.1 |
| 2013-14 | 0.5 | 0.4 | 0.9 | 6.7 | 7.6 | 49.0 | 63.3 | 745.1 |

SOURCE: CHIEF PLANNING OFFICER,CHITTOOR

TABLE - 3.3 - ANNUAL RAINFALL STATION - WISE**District:Chittoor**

| S.No. | Mandal | Normal | Actual | | |
|-------|---------------------------|---------------|---------------|---------------|--------------|
| | | | 2011 - 12 | 2012 - 13 | 2013 - 14 |
| 1 | 2 | 3 | 4 | 5 | 6 |
| | CHITTOOR DIVISION | | | | |
| 1 | VEDURUKUPPAM | 956.5 | 1125.6 | 994.0 | 739.2 |
| 2 | RAMACHANDRAPURAM | 1050.5 | 1038.0 | 1357.4 | 650.6 |
| 3 | VADAMALAPETA | 1185.3 | 1263.6 | 1587.8 | 923.2 |
| 4 | NARAYANAVANAM | 1083.8 | 1327.4 | 1374.2 | 1190.0 |
| 5 | NINDRA | 1090.8 | 1124.8 | 1199.1 | 863.2 |
| 6 | VIJAYAPURAM | 1071.7 | 1055.2 | 1305.2 | 796.2 |
| 7 | NAGARI | 1107.4 | 1197.8 | 1458.2 | 866.6 |
| 8 | PUTTUR | 1166.3 | 1420.4 | 1498.2 | 1079.2 |
| 9 | KARVETINAGAR | 1070.6 | 1225.2 | 1404.4 | 851.6 |
| 10 | PENUMURU | 842.5 | 1041.5 | 1011.4 | 871.4 |
| 11 | PUTHALAPATTU | 913.4 | 996.2 | 954.0 | 611.0 |
| 12 | IRALA | 862.7 | 890.0 | 759.8 | 743.2 |
| 13 | THAVANAMPALLE | 886.0 | 898.8 | 928.2 | 709.4 |
| 14 | SRIRANGARAJAPURAM | 1062.6 | 980.6 | 1154.4 | 769.0 |
| 15 | GANGADHARANELLORE | 907.4 | 871.8 | 885.8 | 719.6 |
| 16 | CHITTOOR | 1047.1 | 1503.0 | 1910.6 | 1234.0 |
| 17 | BANGARUPALEM | 987.5 | 873.4 | 915.4 | 732.6 |
| 18 | YADAMARRI | 869.6 | 781.3 | 850.4 | 707.4 |
| 19 | GUDIPALA | 952.5 | 1014.6 | 1073.8 | 790.6 |
| 20 | PALASAMUDRAM | 1039.7 | 1381.3 | 956.4 | 800.6 |
| | Sub-Total | 1007.7 | 1100.5 | 1178.9 | 832.4 |
| | TIRUPATHI DIVISION | | | | |
| 21 | TIRUPATI (RURAL) | 977.0 | 837.0 | 851.6 | 1009.8 |
| 22 | RENIGUNTA | 1120.2 | 1125.8 | 1318.6 | 993.4 |
| 23 | YERPEDU | 1275.8 | 1113.4 | 1381.4 | 651.8 |
| 24 | SRIKALAHASTI | 1279.5 | 1157.6 | 1107.3 | 655.6 |
| 25 | THOTTAMBEDU | 1259.6 | 1212.6 | 1062.2 | 647.0 |
| 26 | BUCHINAIDU KANDRIGA | 1258.5 | 1172.0 | 1205.4 | 704.6 |
| 27 | VARADAIAHPALEM | 1148.7 | 1461.0 | 1319.2 | 963.2 |
| 28 | K.V.B.PURAM | 1095.7 | 1150.8 | 1460.6 | 627.8 |
| 29 | TIRUPATI (URBAN) | 1087.9 | 954.6 | 1148.4 | 1108.8 |
| 30 | CHANDRAGIRI | 1020.8 | 1025.0 | 1065.8 | 784.0 |
| 31 | PULICHERLA | 919.8 | 995.8 | 690.0 | 736.8 |
| 32 | PAKALA | 1003.6 | 1229.2 | 907.8 | 868.2 |
| 33 | PICHATUR | 1015.2 | 1316.2 | 1299.8 | 863.3 |
| 34 | SATYAVEDU | 1293.8 | 1442.4 | 1267.8 | 887.4 |
| 35 | NAGALAPURAM | 1168.8 | 1291.2 | 1337.8 | 922.0 |
| | Sub-Total | 1128.3 | 1165.6 | 1161.6 | 828.2 |

TABLE - 3.3 - ANNUAL RAINFALL STATION - WISE**District:Chittoor**

| S.No. | Mandal | Normal | Actual | | |
|-------|-----------------------------|--------------|--------------|--------------|--------------|
| | | | 2011 - 12 | 2012 - 13 | 2013 - 14 |
| 1 | 2 | 3 | 4 | 5 | 6 |
| | MADANAPALLE DIVISION | | | | |
| 36 | MULAKALACHERUVU | 599.7 | 751.2 | 617.6 | 932.4 |
| 37 | THAMBALLAPALLE | 801.5 | 564.4 | 532.4 | 637.6 |
| 38 | PEDDAMANDYAM | 636.1 | 731.2 | 611.0 | 453.0 |
| 39 | GURRAMKONDA | 821.3 | 582.0 | 713.0 | 748.8 |
| 40 | KALAKADA | 728.8 | 662.0 | 439.4 | 470.0 |
| 41 | KAMBHAMVARIPALLE | 693.3 | 629.0 | 610.6 | 593.2 |
| 42 | ROMPICHERLA | 830.3 | 810.8 | 510.6 | 660.0 |
| 43 | YERRAVARIPALEM | 749.6 | 618.4 | 822.4 | 742.2 |
| 44 | CHINNAGOTTIGALLU | 777.9 | 770.0 | 570.8 | 660.2 |
| 45 | PILERU | 758.9 | 668.0 | 569.6 | 679.2 |
| 46 | KALIKIRI | 773.9 | 740.0 | 496.2 | 551.2 |
| 47 | VAYALPAD | 862.8 | 698.0 | 609.4 | 657.8 |
| 48 | KURABALAKOTA | 839.4 | 581.2 | 700.6 | 488.4 |
| 49 | PEDDA THIPPASAMUDRAM | 735.3 | 638.8 | 582.4 | 692.4 |
| 50 | B.KOTHAKOTA | 612.0 | 506.4 | 427.0 | 384.4 |
| 51 | MADANAPALLE | 847.7 | 800.0 | 843.2 | 869.4 |
| 52 | NIMMANAPALLE | 818.8 | 590.6 | 517.2 | 480.0 |
| 53 | SODAM | 883.2 | 829.4 | 733.2 | 808.2 |
| 54 | SOMALA | 901.2 | 715.6 | 731.8 | 865.8 |
| 55 | CHOWDEPALLE | 868.2 | 543.8 | 517.8 | 540.6 |
| 56 | RAMASAMUDRAM | 736.3 | 737.4 | 721.0 | 640.8 |
| 57 | PUNGANUR | 857.6 | 630.0 | 540.4 | 637.6 |
| 58 | PEDDAPANJANI | 736.3 | 882.2 | 848.8 | 595.8 |
| 59 | GANGAVARAM | 860.7 | 818.4 | 878.2 | 838.8 |
| 60 | PALAMANER | 815.3 | 881.4 | 880.2 | 766.0 |
| 61 | BAIREDDIPALLE | 890.1 | 747.4 | 964.8 | 744.8 |
| 62 | VENKATAGIRIKOTA | 817.8 | 898.0 | 1021.6 | 762.6 |
| 63 | SANTHIPURAM | 813.1 | 652.4 | 736.2 | 475.2 |
| 64 | GUDUPALLE | 855.5 | 695.0 | 590.4 | 578.4 |
| 65 | KUPPAM | 864.7 | 880.8 | 656.2 | 679.6 |
| 66 | RAMAKUPPAM | 773.1 | 887.4 | 782.0 | 483.2 |
| | Sub-Total | 792.3 | 714.2 | 670.2 | 649.0 |
| | Total | 933.9 | 934.0 | 936.1 | 745.1 |

SOURCE: CHIEF PLANNING OFFICER,CHITTOOR

TABLE - 3.4 - SEASON-WISE AND MANDAL-WISE RAINFALL - 2013 - 14 - SOUTH - WEST MONSOON

District:Chittoor

(MM)

| S. No. | Mandal | Jun'13 | | Jul'13 | | Aug'13 | | Sep'13 | | Total | |
|---------------------------|---------------------|-------------|-------------|--------------|-------------|--------------|--------------|--------------|--------------|--------------|--------------|
| | | Normal | Actual | Normal | Actual | Normal | Actual | Normal | Actual | Normal | Actual |
| 1 | 2 | 3 | 4 | 5 | 6 | 7 | 8 | 9 | 10 | 11 | 12 |
| CHITTOOR DIVISION | | | | | | | | | | | |
| 1 | VEDURUKUPPAM | 71.8 | 111.4 | 103.8 | 82.0 | 122.0 | 96.0 | 133.0 | 181.4 | 430.6 | 470.8 |
| 2 | RAMACHANDRA PURAM | 68.4 | 26.2 | 108.3 | 97.4 | 116.8 | 116.8 | 111.2 | 179.8 | 404.7 | 420.2 |
| 3 | VADAMALAPETA | 69.0 | 62.0 | 113.3 | 121.2 | 159.9 | 123.2 | 158.3 | 206.4 | 500.5 | 512.8 |
| 4 | NARAYANAVANAM | 84.6 | 26.2 | 126.3 | 109.4 | 126.9 | 197.8 | 146.1 | 284.2 | 483.9 | 617.6 |
| 5 | NINDRA | 90.6 | 66.0 | 116.9 | 90.4 | 120.8 | 182.4 | 134.8 | 207.6 | 463.1 | 546.4 |
| 6 | VIJAYAPURAM | 87.8 | 35.6 | 112.6 | 120.8 | 139.5 | 199.8 | 145.6 | 228.8 | 485.5 | 585.0 |
| 7 | NAGARI | 101.0 | 87.8 | 123.7 | 122.8 | 144.1 | 58.6 | 145.1 | 254.4 | 513.9 | 523.6 |
| 8 | PUTTUR | 83.7 | 34.0 | 135.2 | 139.6 | 146.1 | 135.8 | 153.2 | 213.0 | 518.2 | 522.4 |
| 9 | KARVETINAGAR | 68.0 | 49.8 | 135.2 | 101.8 | 127.8 | 124.8 | 136.8 | 167.4 | 467.8 | 443.8 |
| 10 | PENUMURU | 55.8 | 53.0 | 107.4 | 88.8 | 118.5 | 117.6 | 95.9 | 203.0 | 377.6 | 462.4 |
| 11 | PUTHALAPATTU | 77.2 | 76.6 | 114.5 | 83.0 | 141.9 | 54.8 | 156.8 | 214.0 | 490.4 | 428.4 |
| 12 | IRALA | 66.1 | 79.4 | 97.1 | 47.2 | 125.0 | 146.0 | 142.7 | 170.6 | 430.9 | 443.2 |
| 13 | THAVANAMPALLE | 65.9 | 133.2 | 97.6 | 48.2 | 107.2 | 154.6 | 167.0 | 106.8 | 437.7 | 442.8 |
| 14 | SRIKANGARAJA PURAM | 82.8 | 95.6 | 109.2 | 57.8 | 134.4 | 16.4 | 129.2 | 238.2 | 455.6 | 408.0 |
| 15 | GANGADHARA NELLORE | 81.6 | 82.2 | 102.6 | 78.2 | 114.3 | 137.4 | 155.3 | 115.6 | 453.8 | 413.4 |
| 16 | CHITTOOR | 81.9 | 249.0 | 117.9 | 157.4 | 149.2 | 169.0 | 170.0 | 297.4 | 519.0 | 872.8 |
| 17 | BANGARUPALEM | 74.1 | 94.8 | 104.3 | 34.0 | 144.4 | 103.2 | 189.0 | 182.4 | 511.8 | 414.4 |
| 18 | YADAMARRI | 62.7 | 114.6 | 92.0 | 38.2 | 128.8 | 161.8 | 162.1 | 201.6 | 445.6 | 516.2 |
| 19 | GUDIPALA | 68.1 | 95.6 | 107.3 | 56.8 | 127.8 | 111.4 | 183.5 | 207.0 | 486.7 | 470.8 |
| 20 | PALASAMUDRAM | 91.6 | 119.2 | 124.0 | 82.2 | 132.3 | 47.8 | 140.7 | 240.6 | 488.6 | 489.8 |
| | Sub-Total | 76.6 | 84.6 | 112.5 | 87.9 | 131.4 | 122.8 | 147.8 | 205.0 | 468.3 | 500.2 |
| TIRUPATHI DIVISION | | | | | | | | | | | |
| 21 | TIRUPATI (RURAL) | 68.6 | 29.0 | 104.7 | 78.6 | 101.6 | 96.8 | 123.2 | 352.6 | 398.1 | 557.0 |
| 22 | RENIGUNTA | 75.0 | 38.6 | 129.3 | 118.2 | 161.4 | 161.4 | 121.7 | 231.8 | 487.4 | 550.0 |
| 23 | YERPEDU | 89.4 | 18.8 | 102.3 | 96.6 | 128.6 | 164.8 | 138.6 | 113.6 | 458.9 | 393.8 |
| 24 | SRIKALAHASTI | 81.0 | 54.0 | 104.9 | 69.8 | 124.3 | 171.4 | 130.6 | 65.2 | 440.8 | 360.4 |
| 25 | THOTTAMBEDU | 71.4 | 76.0 | 104.1 | 80.2 | 117.7 | 168.2 | 144.2 | 27.6 | 437.4 | 352.0 |
| 26 | BUCHINAIDU KANDRIGA | 60.2 | 59.6 | 104.6 | 108.2 | 98.7 | 82.2 | 128.6 | 165.0 | 392.1 | 415.0 |
| 27 | VARADAIHPALEM | 71.9 | 48.8 | 81.5 | 130.6 | 94.1 | 67.4 | 120.1 | 161.6 | 367.6 | 408.4 |
| 28 | K.V.B.PURAM | 59.9 | 27.0 | 96.0 | 70.6 | 108.4 | 46.8 | 121.2 | 61.0 | 385.5 | 205.4 |
| 29 | TIRUPATI (URBAN) | 61.0 | 86.0 | 118.4 | 78.0 | 125.2 | 114.4 | 119.9 | 325.2 | 424.5 | 603.6 |
| 30 | CHANDRAGIRI | 81.6 | 44.4 | 127.4 | 76.0 | 126.5 | 90.8 | 112.2 | 230.8 | 447.7 | 442.0 |
| 31 | PULICHERLA | 89.3 | 154.2 | 115.1 | 117.6 | 116.7 | 116.8 | 128.2 | 150.4 | 449.3 | 539.0 |
| 32 | PAKALA | 89.5 | 65.8 | 126.9 | 71.8 | 137.7 | 123.0 | 178.4 | 154.4 | 532.5 | 415.0 |
| 33 | PICHATUR | 77.3 | 29.4 | 103.2 | 92.2 | 139.6 | 164.2 | 157.3 | 187.6 | 477.4 | 473.4 |
| 34 | SATYAVEDU | 79.1 | 105.6 | 122.7 | 105.0 | 123.8 | 151.0 | 136.1 | 159.2 | 461.7 | 520.8 |
| 35 | NAGALAPURAM | 69.5 | 54.2 | 103.1 | 127.2 | 128.1 | 171.6 | 132.8 | 215.8 | 433.5 | 568.8 |
| | Sub-Total | 75.0 | 59.4 | 109.6 | 94.7 | 122.2 | 126.1 | 132.9 | 173.5 | 439.6 | 453.6 |

TABLE - 3.4 - SEASON-WISE AND MANDAL-WISE RAINFALL - 2013 - 14 - SOUTH - WEST MONSOON

District:Chittoor

(MM)

| S. No. | Mandal | Jun'13 | | Jul'13 | | Aug'13 | | Sep'13 | | Total | |
|----------------------------|----------------------|-------------|-------------|--------------|-------------|--------------|--------------|--------------|--------------|--------------|--------------|
| | | Normal | Actual | Normal | Actual | Normal | Actual | Normal | Actual | Normal | Actual |
| 1 | 2 | 3 | 4 | 5 | 6 | 7 | 8 | 9 | 10 | 11 | 12 |
| MADANAPALLEDIVISION | | | | | | | | | | | |
| 36 | MULAKALACHERUVU | 55.7 | 54.2 | 69.2 | 26.6 | 69.5 | 94.4 | 111.9 | 370.8 | 306.3 | 546.0 |
| 37 | THAMBALLAPALLE | 78.6 | 47.8 | 110.6 | 54.6 | 121.0 | 86.2 | 143.2 | 200.8 | 453.4 | 389.4 |
| 38 | PEDDAMANDYAM | 60.8 | 43.0 | 84.1 | 25.4 | 95.8 | 44.2 | 89.1 | 120.2 | 329.8 | 232.8 |
| 39 | GURRAMKONDA | 96.1 | 61.6 | 96.9 | 74.2 | 113.7 | 99.6 | 129.2 | 247.2 | 435.9 | 482.6 |
| 40 | KALAKADA | 85.3 | 34.0 | 86.8 | 56.0 | 116.4 | 64.6 | 115.9 | 137.6 | 404.4 | 292.2 |
| 41 | KAMBHAMVARIPALLE | 63.5 | 28.2 | 80.7 | 63.2 | 80.9 | 103.2 | 114.7 | 213.0 | 339.8 | 407.6 |
| 42 | ROMPICHERLA | 90.1 | 69.0 | 114.4 | 60.0 | 135.0 | 73.6 | 131.1 | 169.4 | 470.6 | 372.0 |
| 43 | YERRAVARIPALEM | 80.0 | 124.0 | 81.9 | 64.8 | 109.8 | 116.4 | 120.2 | 185.0 | 391.9 | 490.2 |
| 44 | CHINNAGOTTIGALLU | 81.2 | 88.6 | 98.4 | 75.6 | 114.3 | 70.8 | 128.3 | 155.4 | 422.2 | 390.4 |
| 45 | PILERU | 87.2 | 62.6 | 91.9 | 76.2 | 104.7 | 131.8 | 109.5 | 181.2 | 393.3 | 451.8 |
| 46 | KALIKIRI | 100.6 | 24.6 | 77.8 | 66.0 | 108.1 | 90.8 | 134.8 | 162.6 | 421.3 | 344.0 |
| 47 | VAYALPAD | 88.9 | 40.6 | 108.7 | 63.4 | 112.9 | 86.6 | 142.0 | 219.0 | 452.5 | 409.6 |
| 48 | KURABALAKOTA | 84.7 | 61.8 | 105.2 | 40.4 | 103.2 | 52.2 | 140.6 | 208.4 | 433.7 | 362.8 |
| 49 | PEDDA THIPPASAMUDRAM | 76.9 | 35.8 | 83.5 | 48.2 | 93.3 | 69.0 | 138.9 | 286.8 | 392.6 | 439.8 |
| 50 | B.KOTHAKOTA | 70.3 | 29.2 | 53.5 | 33.0 | 97.1 | 37.6 | 118.1 | 113.6 | 339.0 | 213.4 |
| 51 | MADANAPALLE | 78.1 | 64.0 | 107.4 | 71.6 | 107.5 | 59.4 | 137.8 | 305.6 | 430.8 | 500.6 |
| 52 | NIMMANAPALLE | 78.5 | 64.2 | 99.2 | 56.4 | 99.4 | 56.2 | 121.0 | 96.6 | 398.1 | 273.4 |
| 53 | SODAM | 87.3 | 157.0 | 129.3 | 87.4 | 121.2 | 144.8 | 124.0 | 106.0 | 461.8 | 495.2 |
| 54 | SOMALA | 98.2 | 72.6 | 125.6 | 90.6 | 120.1 | 122.6 | 128.9 | 84.0 | 472.8 | 369.8 |
| 55 | CHOWDEPALLE | 91.1 | 43.8 | 109.2 | 29.8 | 120.3 | 50.6 | 145.6 | 81.4 | 466.2 | 205.6 |
| 56 | RAMASAMUDRAM | 75.2 | 30.0 | 72.9 | 36.0 | 75.3 | 80.2 | 157.9 | 187.6 | 381.3 | 333.8 |
| 57 | PUNGANUR | 86.3 | 27.6 | 97.9 | 24.0 | 92.8 | 90.8 | 157.1 | 170.0 | 434.1 | 312.4 |
| 58 | PEDDAPANJANI | 76.7 | 116.6 | 80.2 | 30.6 | 101.5 | 80.0 | 126.4 | 120.4 | 384.8 | 347.6 |
| 59 | GANGAVARAM | 75.1 | 124.2 | 82.5 | 51.2 | 117.7 | 127.4 | 177.0 | 204.4 | 452.3 | 507.2 |
| 60 | PALAMANER | 80.1 | 120.2 | 83.8 | 43.2 | 103.1 | 127.6 | 159.2 | 150.8 | 426.2 | 441.8 |
| 61 | BAIREDDIPALLE | 92.8 | 136.6 | 102.3 | 38.8 | 127.2 | 95.0 | 155.8 | 195.2 | 478.1 | 465.6 |
| 62 | VENKATAGIRIKOTA | 79.0 | 32.4 | 82.1 | 31.4 | 116.6 | 65.6 | 170.5 | 155.8 | 448.2 | 285.2 |
| 63 | SANTHIPURAM | 63.1 | 88.2 | 87.0 | 25.6 | 101.6 | 57.6 | 205.8 | 51.6 | 457.5 | 223.0 |
| 64 | GUDUPALLE | 94.6 | 72.2 | 79.7 | 37.2 | 106.5 | 121.4 | 195.0 | 113.4 | 475.8 | 344.2 |
| 65 | KUPPAM | 100.5 | 25.4 | 82.5 | 30.4 | 112.0 | 135.2 | 191.9 | 153.2 | 486.9 | 344.2 |
| 66 | RAMAKUPPAM | 78.1 | 33.0 | 69.6 | 42.8 | 86.5 | 74.8 | 163.2 | 44.6 | 397.4 | 195.2 |
| | Sub-Total | 81.8 | 64.9 | 91.4 | 50.1 | 106.0 | 87.4 | 141.4 | 167.5 | 420.6 | 370.0 |
| | Total | 78.7 | 69.6 | 101.9 | 71.7 | 117.4 | 106.9 | 141.4 | 180.2 | 439.4 | 428.4 |

SOURCE: CHIEF PLANNING OFFICER,CHITTOOR

**TABLE - 3.4 - SEASON - WISE & MANDAL - WISE RAINFALL - 2013 - 14 -
NORTH - EAST MONSOON**

District:Chittoor

(MM)

| S. No. | Mandal | Oct-13 | | Nov-13 | | Dec-13 | | Total | |
|--------|---------------------------|--------------|--------------|--------------|--------------|--------------|------------|--------------|--------------|
| | | Normal | Actual | Normal | Actual | Normal | Actual | Normal | Actual |
| 1 | 2 | 13 | 14 | 15 | 16 | 17 | 18 | 19 | 20 |
| | CHITTOOR DIVISION | | | | | | | | |
| 1 | VEDURUKUPPAM | 161.0 | 87.2 | 198.6 | 66.0 | 69.9 | 0.0 | 429.5 | 153.2 |
| 2 | RAMACHANDRAPURAM | 192.4 | 97.0 | 263.5 | 81.8 | 105.4 | 0.0 | 561.3 | 178.8 |
| 3 | VADAMALAPETA | 211.1 | 294.8 | 258.0 | 84.0 | 108.2 | 1.2 | 577.3 | 380.0 |
| 4 | NARAYANAVANAM | 184.2 | 334.2 | 232.9 | 89.4 | 96.3 | 7.2 | 513.4 | 430.8 |
| 5 | NINDRA | 184.7 | 225.2 | 252.4 | 129.8 | 96.6 | 0.0 | 533.7 | 355.0 |
| 6 | VIJAYAPURAM | 168.9 | 126.0 | 232.3 | 163.4 | 95.3 | 2.8 | 496.5 | 292.2 |
| 7 | NAGARI | 179.7 | 267.8 | 234.1 | 146.0 | 91.5 | 6.4 | 505.3 | 420.2 |
| 8 | PUTTUR | 193.0 | 406.0 | 251.4 | 80.8 | 95.6 | 19.0 | 540.0 | 505.8 |
| 9 | KARVETINAGAR | 182.1 | 225.0 | 228.8 | 64.0 | 96.5 | 6.8 | 507.4 | 295.8 |
| 10 | PENUMURU | 156.8 | 236.2 | 155.8 | 126.4 | 51.3 | 1.2 | 363.9 | 363.8 |
| 11 | PUTHALAPATTU | 146.7 | 145.0 | 138.4 | 52.2 | 46.1 | 0.0 | 331.2 | 197.2 |
| 12 | IRALA | 160.7 | 220.8 | 140.3 | 48.4 | 42.6 | 0.0 | 343.6 | 269.2 |
| 13 | THAVANAMPALLE | 150.3 | 131.4 | 141.3 | 58.4 | 53.4 | 0.0 | 345.0 | 189.8 |
| 14 | SRIRANGARAJAPURAM | 190.0 | 175.6 | 237.6 | 120.8 | 81.5 | 0.0 | 509.1 | 296.4 |
| 15 | GANGADHARANELLORE | 147.1 | 153.8 | 147.6 | 49.6 | 53.0 | 2.0 | 347.7 | 205.4 |
| 16 | CHITTOOR | 170.6 | 237.2 | 160.2 | 82.6 | 65.3 | 2.6 | 396.1 | 322.4 |
| 17 | BANGARUPALEM | 161.7 | 130.8 | 146.9 | 21.0 | 52.3 | 1.6 | 360.9 | 153.4 |
| 18 | YADAMARRI | 138.8 | 82.4 | 130.6 | 43.6 | 56.7 | 0.0 | 326.1 | 126.0 |
| 19 | GUDIPALA | 151.2 | 155.8 | 147.4 | 31.8 | 60.2 | 3.6 | 358.8 | 191.2 |
| 20 | PALASAMUDRAM | 173.5 | 175.4 | 212.5 | 96.2 | 76.7 | 7.4 | 462.7 | 279.0 |
| | Sub-Total | 170.2 | 195.4 | 195.5 | 81.8 | 74.7 | 3.1 | 440.5 | 280.3 |
| | TIRUPATHI DIVISION | | | | | | | | |
| 21 | TIRUPATI (RURAL) | 164.6 | 192.8 | 221.5 | 91.0 | 108.6 | 0.0 | 494.7 | 283.8 |
| 22 | RENIGUNTA | 167.3 | 245.0 | 235.3 | 98.2 | 127.0 | 0.0 | 529.6 | 343.2 |
| 23 | YERPEDU | 212.4 | 147.6 | 328.8 | 153.6 | 175.1 | 0.0 | 716.3 | 301.2 |
| 24 | SRIKALAHASTI | 229.3 | 235.4 | 330.3 | 114.4 | 173.7 | 4.0 | 733.3 | 353.8 |
| 25 | THOTTAMBEDU | 223.9 | 201.0 | 330.4 | 161.4 | 175.5 | 0.0 | 729.8 | 362.4 |
| 26 | BUCHINAIDU KANDRIGA | 230.4 | 165.4 | 373.6 | 203.2 | 170.2 | 26.6 | 774.2 | 395.2 |
| 27 | VARADAIHPALEM | 200.0 | 364.8 | 306.5 | 166.2 | 156.4 | 41.0 | 662.9 | 572.0 |
| 28 | K.V.B.PURAM | 171.5 | 336.6 | 304.5 | 72.0 | 139.9 | 23.4 | 615.9 | 432.0 |
| 29 | TIRUPATI (URBAN) | 211.0 | 194.0 | 232.1 | 97.6 | 121.9 | 1.6 | 565.0 | 293.2 |
| 30 | CHANDRAGIRI | 189.9 | 205.6 | 177.2 | 62.0 | 89.3 | 0.0 | 456.4 | 267.6 |
| 31 | PULICHERLA | 157.3 | 107.4 | 129.3 | 67.6 | 75.5 | 0.0 | 362.1 | 175.0 |
| 32 | PAKALA | 144.5 | 231.4 | 154.8 | 70.2 | 52.5 | 0.0 | 351.8 | 301.6 |
| 33 | PICHATUR | 163.9 | 269.5 | 203.9 | 85.0 | 84.1 | 9.8 | 451.9 | 364.3 |
| 34 | SATYAVEDU | 218.6 | 224.4 | 337.6 | 150.0 | 165.1 | 25.2 | 721.3 | 399.6 |
| 35 | NAGALAPURAM | 197.4 | 230.8 | 287.6 | 143.8 | 141.6 | 14.4 | 626.6 | 389.0 |
| | Sub-Total | 192.1 | 223.4 | 263.6 | 115.7 | 130.4 | 9.7 | 586.1 | 348.9 |

**TABLE - 3.4 - SEASON - WISE & MANDAL - WISE RAINFALL - 2013 - 14 -
NORTH - EAST MONSOON**

District:Chittoor

(MM)

| S. No. | Mandal | Oct-13 | | Nov-13 | | Dec-13 | | Total | |
|--------|-----------------------------|--------------|--------------|--------------|-------------|-------------|------------|--------------|--------------|
| | | Normal | Actual | Normal | Actual | Normal | Actual | Normal | Actual |
| 1 | 2 | 13 | 14 | 15 | 16 | 17 | 18 | 19 | 20 |
| | MADANAPALLE DIVISION | | | | | | | | |
| 36 | MULAKALACHERUVU | 134.3 | 311.0 | 59.9 | 33.6 | 25.9 | 2.2 | 220.1 | 346.8 |
| 37 | THAMBALLAPALLE | 155.4 | 228.8 | 73.9 | 24.2 | 29.4 | 0.0 | 258.7 | 253.0 |
| 38 | PEDDAMANDYAM | 129.3 | 195.4 | 59.6 | 21.2 | 27.4 | 0.0 | 216.3 | 216.6 |
| 39 | GURRAMKONDA | 132.3 | 169.6 | 95.1 | 27.2 | 36.5 | 2.4 | 263.9 | 199.2 |
| 40 | KALAKADA | 120.4 | 109.0 | 85.1 | 35.2 | 32.2 | 0.0 | 237.7 | 144.2 |
| 41 | KAMBHAMVARIPALLE | 149.5 | 111.0 | 91.4 | 51.4 | 49.5 | 0.0 | 290.4 | 162.4 |
| 42 | ROMPICHERLA | 126.6 | 149.6 | 117.3 | 33.0 | 52.0 | 0.0 | 295.9 | 182.6 |
| 43 | YERRAVARIPALEM | 119.5 | 107.2 | 118.6 | 81.0 | 50.7 | 3.6 | 288.8 | 191.8 |
| 44 | CHINNAGOTTIGALLU | 116.2 | 101.2 | 120.9 | 43.6 | 52.5 | 2.0 | 289.6 | 146.8 |
| 45 | PILERU | 135.5 | 180.2 | 111.7 | 56.6 | 46.9 | 0.0 | 294.1 | 236.8 |
| 46 | KALIKIRI | 134.2 | 107.2 | 93.4 | 40.0 | 48.3 | 4.4 | 275.9 | 151.6 |
| 47 | VAYALPAD | 160.5 | 128.4 | 106.1 | 15.2 | 42.8 | 0.0 | 309.4 | 143.6 |
| 48 | KURABALAKOTA | 160.7 | 83.2 | 99.9 | 57.2 | 34.9 | 3.0 | 295.5 | 143.4 |
| 49 | PEDDA THIPPASAMUDRAM | 157.6 | 164.8 | 60.8 | 36.8 | 29.4 | 0.0 | 247.8 | 201.6 |
| 50 | B.KOTHAKOTA | 113.5 | 130.0 | 54.4 | 5.6 | 32.6 | 0.0 | 200.5 | 135.6 |
| 51 | MADANAPALLE | 158.2 | 200.4 | 104.9 | 32.2 | 39.8 | 0.0 | 302.9 | 232.6 |
| 52 | NIMMANAPALLE | 157.8 | 48.8 | 108.1 | 53.6 | 42.8 | 0.0 | 308.7 | 102.4 |
| 53 | SODAM | 153.0 | 140.0 | 129.5 | 43.8 | 49.9 | 0.0 | 332.4 | 183.8 |
| 54 | SOMALA | 154.6 | 235.6 | 124.5 | 39.2 | 57.3 | 0.0 | 336.4 | 274.8 |
| 55 | CHOWDEPALLE | 154.4 | 165.6 | 103.0 | 41.6 | 36.0 | 0.0 | 293.4 | 207.2 |
| 56 | RAMASAMUDRAM | 143.7 | 128.4 | 80.0 | 57.6 | 32.0 | 0.0 | 255.7 | 186.0 |
| 57 | PUNGANUR | 168.5 | 165.4 | 93.2 | 25.6 | 35.1 | 2.2 | 296.8 | 193.2 |
| 58 | PEDDAPANJANI | 136.1 | 46.0 | 87.2 | 20.4 | 33.3 | 0.0 | 256.6 | 66.4 |
| 59 | GANGAVARAM | 157.4 | 102.8 | 107.6 | 27.6 | 34.6 | 0.0 | 299.6 | 130.4 |
| 60 | PALAMANER | 139.5 | 167.8 | 105.9 | 34.4 | 33.3 | 0.0 | 278.7 | 202.2 |
| 61 | BAIREDDIPALLE | 148.1 | 82.0 | 88.5 | 68.8 | 43.1 | 2.4 | 279.7 | 153.2 |
| 62 | VENKATAGIRIKOTA | 145.5 | 255.0 | 83.9 | 58.2 | 35.7 | 0.0 | 265.1 | 313.2 |
| 63 | SANTHIPURAM | 141.4 | 113.8 | 83.4 | 38.2 | 27.7 | 2.0 | 252.5 | 154.0 |
| 64 | GUDUPALLE | 153.3 | 84.8 | 66.2 | 56.8 | 25.9 | 0.0 | 245.4 | 141.6 |
| 65 | KUPPAM | 151.3 | 127.2 | 67.3 | 54.0 | 28.0 | 0.0 | 246.6 | 181.2 |
| 66 | RAMAKUPPAM | 144.7 | 146.6 | 85.8 | 39.4 | 31.3 | 0.0 | 261.8 | 186.0 |
| | Sub-Total | 143.6 | 144.7 | 92.5 | 40.4 | 38.0 | 0.8 | 274.1 | 185.9 |
| | Total | 162.7 | 177.9 | 162.6 | 71.1 | 70.1 | 3.5 | 395.4 | 252.5 |

SOURCE: CHIEF PLANNING OFFICER,CHITTOOR

TABLE - 3.4 - SEASON - WISE & MANDAL - WISE RAINFALL - 2013 - 14 - WINTER PERIOD

District:Chittoor

(MM)

| S.No. | Mandal | Jan-14 | | Feb-14 | | Total | |
|-------|---------------------------|-------------|------------|------------|------------|-------------|------------|
| | | Normal | Actual | Normal | Actual | Normal | Actual |
| 1 | 2 | 21 | 22 | 23 | 24 | 25 | 26 |
| | CHITTOOR DIVISION | | | | | | |
| 1 | VEDURUKUPPAM | 7.9 | 0.0 | 1.9 | 0.0 | 9.8 | 0.0 |
| 2 | RAMACHANDRAPURAM | 7.0 | 0.0 | 0.7 | 0.0 | 7.7 | 0.0 |
| 3 | VADAMALAPETA | 12.6 | 2.8 | 0.7 | 0.0 | 13.3 | 2.8 |
| 4 | NARAYANAVANAM | 6.3 | 0.0 | 0.8 | 0.0 | 7.1 | 0.0 |
| 5 | NINDRA | 12.9 | 4.6 | 2.0 | 0.0 | 14.9 | 4.6 |
| 6 | VIJAYAPURAM | 8.7 | 0.2 | 1.9 | 0.0 | 10.6 | 0.2 |
| 7 | NAGARI | 5.9 | 0.0 | 4.1 | 0.0 | 10.0 | 0.0 |
| 8 | PUTTUR | 11.9 | 0.0 | 1.1 | 0.0 | 13.0 | 0.0 |
| 9 | KARVETINAGAR | 7.4 | 0.0 | 1.8 | 0.0 | 9.2 | 0.0 |
| 10 | PENUMURU | 7.7 | 0.0 | 1.2 | 0.0 | 8.9 | 0.0 |
| 11 | PUTHALAPATTU | 5.0 | 0.0 | 4.5 | 0.0 | 9.5 | 0.0 |
| 12 | IRALA | 3.9 | 0.0 | 5.1 | 0.0 | 9.0 | 0.0 |
| 13 | THAVANAMPALLE | 5.8 | 0.0 | 4.8 | 0.0 | 10.6 | 0.0 |
| 14 | SRIRANGARAJAPURAM | 7.0 | 0.0 | 0.7 | 0.0 | 7.7 | 0.0 |
| 15 | GANGADHARANELLORE | 2.6 | 2.0 | 1.4 | 0.0 | 4.0 | 2.0 |
| 16 | CHITTOOR | 6.7 | 5.0 | 1.1 | 0.0 | 7.8 | 5.0 |
| 17 | BANGARUPALEM | 5.7 | 0.0 | 3.5 | 0.0 | 9.2 | 0.0 |
| 18 | YADAMARRI | 6.9 | 0.0 | 4.1 | 0.0 | 11.0 | 0.0 |
| 19 | GUDIPALA | 2.3 | 0.0 | 0.4 | 0.0 | 2.7 | 0.0 |
| 20 | PALASAMUDRAM | 7.1 | 3.6 | 0.0 | 0.0 | 7.1 | 3.6 |
| | Sub-Total | 7.1 | 0.9 | 2.1 | 0.0 | 9.2 | 0.9 |
| | TIRUPATHI DIVISION | | | | | | |
| 21 | TIRUPATI (RURAL) | 7.1 | 0.0 | 1.4 | 0.0 | 8.5 | 0.0 |
| 22 | RENIGUNTA | 21.3 | 2.0 | 4.1 | 0.0 | 25.4 | 2.0 |
| 23 | YERPEDU | 22.0 | 2.4 | 2.3 | 0.0 | 24.3 | 2.4 |
| 24 | SRIKALAHASTI | 25.5 | 0.0 | 2.8 | 0.0 | 28.3 | 0.0 |
| 25 | THOTTAMBEDU | 18.0 | 0.0 | 3.5 | 0.0 | 21.5 | 0.0 |
| 26 | BUCHINAIDU KANDRIGA | 16.0 | 0.0 | 1.8 | 14.2 | 17.8 | 14.2 |
| 27 | VARADAIAHPALEM | 18.2 | 2.8 | 40.4 | 3.4 | 58.6 | 6.2 |
| 28 | K.V.B.PURAM | 13.8 | 0.0 | 1.3 | 0.0 | 15.1 | 0.0 |
| 29 | TIRUPATI (URBAN) | 12.9 | 2.2 | 1.7 | 0.0 | 14.6 | 2.2 |
| 30 | CHANDRAGIRI | 12.4 | 0.0 | 2.6 | 0.0 | 15.0 | 0.0 |
| 31 | PULICHERLA | 10.2 | 0.0 | 0.5 | 0.0 | 10.7 | 0.0 |
| 32 | PAKALA | 13.3 | 0.0 | 6.2 | 0.0 | 19.5 | 0.0 |
| 33 | PICHATUR | 6.6 | 0.0 | 6.4 | 0.0 | 13.0 | 0.0 |
| 34 | SATYAVEDU | 9.5 | 0.0 | 26.4 | 9.8 | 35.9 | 9.8 |
| 35 | NAGALAPURAM | 9.7 | 5.4 | 22.5 | 0.0 | 32.2 | 5.4 |
| | Sub-Total | 14.4 | 1.0 | 8.3 | 1.8 | 22.7 | 2.8 |

TABLE - 3.4 - SEASON - WISE & MANDAL - WISE RAINFALL - 2013 - 14 - WINTER PERIOD

District:Chittoor

(MM)

| S.No. | Mandal | Jan-14 | | Feb-14 | | Total | |
|-------|-----------------------------|------------|------------|------------|------------|-------------|------------|
| | | Normal | Actual | Normal | Actual | Normal | Actual |
| 1 | 2 | 21 | 22 | 23 | 24 | 25 | 26 |
| | MADANAPALLE DIVISION | | | | | | |
| 36 | MULAKALACHERUVU | 13.4 | 0.0 | 4.0 | 0.0 | 17.4 | 0.0 |
| 37 | THAMBALLAPALLE | 7.2 | 0.0 | 3.5 | 0.0 | 10.7 | 0.0 |
| 38 | PEDDAMANDYAM | 17.9 | 0.0 | 3.0 | 0.0 | 20.9 | 0.0 |
| 39 | GURRAMKONDA | 13.7 | 0.0 | 6.2 | 0.0 | 19.9 | 0.0 |
| 40 | KALAKADA | 1.8 | 0.0 | 5.4 | 0.0 | 7.2 | 0.0 |
| 41 | KAMBHAMVARIPALLE | 0.6 | 0.0 | 5.7 | 0.0 | 6.3 | 0.0 |
| 42 | ROMPICHERLA | 3.4 | 0.0 | 3.4 | 0.0 | 6.8 | 0.0 |
| 43 | YERRAVARIPALEM | 1.1 | 0.0 | 3.2 | 0.0 | 4.3 | 0.0 |
| 44 | CHINNAGOTTIGALLU | 3.0 | 0.0 | 3.2 | 0.0 | 6.2 | 0.0 |
| 45 | PILERU | 3.4 | 0.0 | 3.2 | 0.0 | 6.6 | 0.0 |
| 46 | KALIKIRI | 1.3 | 0.0 | 6.1 | 0.0 | 7.4 | 0.0 |
| 47 | VAYALPAD | 12.9 | 0.2 | 6.8 | 0.0 | 19.7 | 0.2 |
| 48 | KURABALAKOTA | 10.1 | 0.0 | 2.6 | 0.0 | 12.7 | 0.0 |
| 49 | PEDDA THIPPASAMUDRAM | 10.1 | 0.0 | 2.1 | 0.0 | 12.2 | 0.0 |
| 50 | B.KOTHAKOTA | 0.0 | 0.0 | 6.0 | 0.0 | 6.0 | 0.0 |
| 51 | MADANAPALLE | 12.5 | 0.0 | 5.7 | 0.0 | 18.2 | 0.0 |
| 52 | NIMMANAPALLE | 8.1 | 0.0 | 2.4 | 0.0 | 10.5 | 0.0 |
| 53 | SODAM | 4.5 | 0.0 | 2.6 | 0.0 | 7.1 | 0.0 |
| 54 | SOMALA | 4.6 | 0.0 | 1.7 | 0.0 | 6.3 | 0.0 |
| 55 | CHOWDEPALLE | 2.5 | 0.0 | 1.7 | 0.0 | 4.2 | 0.0 |
| 56 | RAMASAMUDRAM | 3.0 | 0.0 | 2.1 | 0.0 | 5.1 | 0.0 |
| 57 | PUNGANUR | 3.3 | 0.0 | 1.9 | 0.0 | 5.2 | 0.0 |
| 58 | PEDDAPANJANI | 2.0 | 0.0 | 4.5 | 0.0 | 6.5 | 0.0 |
| 59 | GANGAVARAM | 2.5 | 0.0 | 4.7 | 0.0 | 7.2 | 0.0 |
| 60 | PALAMANER | 3.3 | 0.0 | 4.6 | 0.0 | 7.9 | 0.0 |
| 61 | BAIREDDIPALLE | 4.8 | 0.0 | 3.1 | 0.0 | 7.9 | 0.0 |
| 62 | VENKATAGIRIKOTA | 3.0 | 0.0 | 5.0 | 0.0 | 8.0 | 0.0 |
| 63 | SANTHIPURAM | 2.0 | 0.0 | 5.0 | 0.0 | 7.0 | 0.0 |
| 64 | GUDUPALLE | 0.9 | 0.0 | 2.9 | 0.0 | 3.8 | 0.0 |
| 65 | KUPPAM | 0.1 | 0.0 | 2.6 | 0.0 | 2.7 | 0.0 |
| 66 | RAMAKUPPAM | 2.0 | 0.0 | 4.1 | 0.0 | 6.1 | 0.0 |
| | Sub-Total | 5.1 | 0.0 | 3.8 | 0.0 | 9.0 | 0.0 |
| | Total | 7.8 | 0.5 | 4.3 | 0.4 | 12.1 | 0.9 |

SOURCE: CHIEF PLANNING OFFICER,CHITTOOR

TABLE - 3.4 - SEASON - WISE & MANDAL - WISE RAINFALL - 2013 - 14 - HOT WEATHER PERIOD

District:Chittoor

(MM)

| S.No. | Mandal | Mar-14 | | Apr-14 | | May-14 | | Total | |
|-------|---------------------------|------------|------------|-------------|-------------|-------------|-------------|-------------|-------------|
| | | Normal | Actual | Normal | Actual | Normal | Actual | Normal | Actual |
| 1 | 2 | 27 | 28 | 29 | 30 | 31 | 32 | 33 | 34 |
| | CHITTOR DIVISION | | | | | | | | |
| 1 | VEDURUKUPPAM | 13.8 | 0.0 | 20.1 | 0.0 | 52.7 | 108.0 | 86.6 | 108.0 |
| 2 | RAMACHANDRAPURAM | 5.8 | 0.0 | 13.7 | 82.2 | 57.3 | 3.2 | 76.8 | 85.4 |
| 3 | VADAMALAPETA | 6.8 | 0.0 | 19.5 | 51.4 | 67.9 | 34.4 | 94.2 | 85.8 |
| 4 | NARAYANAVANAM | 6.2 | 0.0 | 17.0 | 0.0 | 56.2 | 140.2 | 79.4 | 140.2 |
| 5 | NINDRA | 3.1 | 0.0 | 10.2 | 0.0 | 65.8 | 40.8 | 79.1 | 40.8 |
| 6 | VIJAYAPURAM | 5.8 | 0.0 | 9.6 | 0.0 | 63.7 | 45.0 | 79.1 | 45.0 |
| 7 | NAGARI | 8.5 | 0.0 | 15.6 | 0.0 | 54.1 | 34.0 | 78.2 | 34.0 |
| 8 | PUTTUR | 5.9 | 0.0 | 20.8 | 0.0 | 68.4 | 81.0 | 95.1 | 81.0 |
| 9 | KARVETINAGAR | 13.0 | 0.0 | 15.8 | 0.0 | 57.4 | 72.4 | 86.2 | 72.4 |
| 10 | PENUMURU | 8.3 | 0.0 | 18.8 | 0.0 | 65.0 | 61.0 | 92.1 | 61.0 |
| 11 | PUTHALAPATTU | 7.7 | 0.0 | 13.2 | 0.0 | 55.8 | 21.2 | 76.7 | 21.2 |
| 12 | IRALA | 10.7 | 0.0 | 8.2 | 0.0 | 60.3 | 39.8 | 79.2 | 39.8 |
| 13 | THAVANAMPALLE | 12.2 | 0.0 | 19.8 | 0.0 | 60.7 | 46.4 | 92.7 | 46.4 |
| 14 | SRIRANGARAJAPURAM | 7.5 | 0.0 | 21.3 | 0.0 | 61.4 | 67.6 | 90.2 | 67.6 |
| 15 | GANGADHARANELLORE | 7.7 | 0.0 | 24.6 | 0.0 | 69.6 | 63.6 | 101.9 | 63.6 |
| 16 | CHITTOOR | 14.5 | 0.0 | 37.2 | 0.0 | 72.5 | 75.6 | 124.2 | 75.6 |
| 17 | BANGARUPALEM | 11.1 | 0.0 | 22.7 | 0.0 | 71.8 | 104.6 | 105.6 | 104.6 |
| 18 | YADAMARRI | 13.3 | 0.0 | 23.3 | 0.0 | 59.5 | 61.0 | 96.1 | 61.0 |
| 19 | GUDIPALA | 8.2 | 0.0 | 28.4 | 0.0 | 67.7 | 51.0 | 104.3 | 51.0 |
| 20 | PALASAMUDRAM | 5.2 | 0.0 | 16.6 | 0.0 | 59.4 | 37.2 | 81.2 | 37.2 |
| | Sub-Total | 8.8 | 0.0 | 18.8 | 6.7 | 62.4 | 59.4 | 89.9 | 66.1 |
| | TIRUPATHI DIVISION | | | | | | | | |
| 21 | TIRUPATI (RURAL) | 6.9 | 0.0 | 15.7 | 93.0 | 53.1 | 70.2 | 75.7 | 163.2 |
| 22 | RENIGUNTA | 3.5 | 0.0 | 12.2 | 15.6 | 62.1 | 37.0 | 77.8 | 52.6 |
| 23 | YERPEDU | 6.0 | 0.0 | 12.6 | 3.8 | 57.7 | 9.6 | 76.3 | 13.4 |
| 24 | SRIKALAHASTI | 4.2 | 0.0 | 5.5 | 0.0 | 67.4 | 14.0 | 77.1 | 14.0 |
| 25 | THOTTAMBEDU | 6.0 | 0.0 | 4.3 | 0.0 | 60.6 | 15.2 | 70.9 | 15.2 |
| 26 | BUCHINAIDU KANDRIGA | 2.3 | 0.0 | 12.3 | 0.0 | 59.8 | 16.4 | 74.4 | 16.4 |
| 27 | VARADAIHPALEM | 4.6 | 0.0 | 11.7 | 0.0 | 43.3 | 29.6 | 59.6 | 29.6 |
| 28 | K.V.B.PURAM | 6.1 | 0.0 | 10.6 | 0.0 | 62.5 | 0.0 | 79.2 | 0.0 |
| 29 | TIRUPATI (URBAN) | 3.9 | 0.0 | 16.8 | 86.6 | 63.1 | 101.6 | 83.8 | 188.2 |
| 30 | CHANDRAGIRI | 7.3 | 0.0 | 21.4 | 0.0 | 73.0 | 54.2 | 101.7 | 54.2 |
| 31 | PULICHERLA | 10.1 | 0.0 | 24.6 | 0.0 | 63.0 | 0.0 | 97.7 | 0.0 |
| 32 | PAKALA | 10.7 | 30.6 | 24.5 | 0.0 | 64.6 | 104.6 | 99.8 | 135.2 |
| 33 | PICHATUR | 3.8 | 0.0 | 7.9 | 0.0 | 61.2 | 52.8 | 72.9 | 52.8 |
| 34 | SATYAVEDU | 8.2 | 0.0 | 16.1 | 0.0 | 50.6 | 18.0 | 74.9 | 18.0 |
| 35 | NAGALAPURAM | 4.2 | 0.0 | 17.6 | 0.0 | 54.7 | 25.4 | 76.5 | 25.4 |
| | Sub-Total | 5.9 | 2.0 | 14.3 | 13.3 | 59.8 | 36.6 | 79.9 | 51.9 |

TABLE - 3.4 - SEASON - WISE & MANDAL - WISE RAINFALL - 2013 - 14 - HOT WEATHER PERIOD

District:Chittoor

(MM)

| S.No. | Mandal | Mar-14 | | Apr-14 | | May-14 | | Total | |
|-------|-----------------------------|------------|-------------|-------------|------------|-------------|-------------|-------------|-------------|
| | | Normal | Actual | Normal | Actual | Normal | Actual | Normal | Actual |
| 1 | 2 | 27 | 28 | 29 | 30 | 31 | 32 | 33 | 34 |
| | MADANAPALLE DIVISION | | | | | | | | |
| 36 | MULAKALACHERUVU | 4.9 | 1.2 | 16.7 | 2.4 | 34.3 | 69.6 | 55.9 | 73.2 |
| 37 | THAMBALLAPALLE | 5.3 | 0.0 | 18.1 | 2.4 | 55.3 | 17.0 | 78.7 | 19.4 |
| 38 | PEDDAMANDYAM | 3.7 | 0.0 | 32.0 | 3.6 | 33.4 | 21.2 | 69.1 | 24.8 |
| 39 | GURRAMKONDA | 12.5 | 9.8 | 24.2 | 5.2 | 64.9 | 42.0 | 101.6 | 57.0 |
| 40 | KALAKADA | 3.3 | 0.0 | 21.5 | 0.0 | 54.7 | 15.6 | 79.5 | 15.6 |
| 41 | KAMBHAMVARIPALLE | 6.5 | 30.2 | 13.7 | 2.4 | 36.6 | 12.0 | 56.8 | 44.6 |
| 42 | ROMPICHERLA | 6.7 | 12.6 | 13.0 | 13.4 | 37.3 | 30.4 | 57.0 | 56.4 |
| 43 | YERRAVARIPALEM | 5.4 | 2.6 | 13.7 | 3.2 | 45.5 | 12.6 | 64.6 | 18.4 |
| 44 | CHINNAGOTTIGALLU | 7.9 | 14.6 | 11.5 | 9.4 | 40.5 | 22.6 | 59.9 | 46.6 |
| 45 | PILERU | 6.4 | 0.0 | 14.7 | 1.2 | 43.8 | 13.6 | 64.9 | 14.8 |
| 46 | KALIKIRI | 3.7 | 8.2 | 8.6 | 14.2 | 57.0 | 52.4 | 69.3 | 74.8 |
| 47 | VAYALPAD | 4.7 | 8.4 | 17.7 | 36.4 | 58.8 | 31.2 | 81.2 | 76.0 |
| 48 | KURABALAKOTA | 12.8 | 10.6 | 22.3 | 4.0 | 62.4 | 24.8 | 97.5 | 39.4 |
| 49 | PEDDA THIPPASAMUDRAM | 9.1 | 0.0 | 12.9 | 6.6 | 60.7 | 81.2 | 82.7 | 87.8 |
| 50 | B.KOTHAKOTA | 5.1 | 0.0 | 12.5 | 3.0 | 48.8 | 38.0 | 66.4 | 41.0 |
| 51 | MADANAPALLE | 5.4 | 40.2 | 25.1 | 0.0 | 65.3 | 71.8 | 95.8 | 112.0 |
| 52 | NIMMANAPALLE | 6.0 | 57.2 | 13.5 | 1.4 | 82.0 | 36.0 | 101.5 | 94.6 |
| 53 | SODAM | 11.1 | 0.0 | 18.8 | 0.0 | 52.0 | 5.2 | 81.9 | 5.2 |
| 54 | SOMALA | 11.0 | 18.2 | 12.9 | 9.2 | 61.8 | 61.6 | 85.7 | 89.0 |
| 55 | CHOWDEPALLE | 13.0 | 22.0 | 13.6 | 0.0 | 77.8 | 33.6 | 104.4 | 55.6 |
| 56 | RAMASAMUDRAM | 12.9 | 36.6 | 19.5 | 0.0 | 61.8 | 51.8 | 94.2 | 88.4 |
| 57 | PUNGANUR | 10.5 | 34.0 | 22.9 | 0.0 | 88.1 | 40.4 | 121.5 | 74.4 |
| 58 | PEDDAPANJANI | 10.2 | 5.2 | 16.2 | 13.2 | 62.0 | 48.6 | 88.4 | 67.0 |
| 59 | GANGAVARAM | 9.5 | 6.0 | 12.8 | 12.8 | 79.3 | 106.0 | 101.6 | 124.8 |
| 60 | PALAMANER | 9.7 | 1.4 | 10.6 | 9.0 | 82.2 | 65.6 | 102.5 | 76.0 |
| 61 | BAIREDDIPALLE | 13.4 | 0.0 | 29.0 | 7.8 | 82.0 | 92.6 | 124.4 | 100.4 |
| 62 | VENKATAGIRIKOTA | 5.9 | 22.0 | 19.5 | 0.0 | 71.1 | 102.4 | 96.5 | 124.4 |
| 63 | SANTHIPURAM | 5.1 | 26.0 | 25.4 | 2.0 | 65.6 | 35.0 | 96.1 | 63.0 |
| 64 | GUDUPALLE | 7.1 | 6.4 | 20.3 | 0.0 | 103.1 | 99.4 | 130.5 | 105.8 |
| 65 | KUPPAM | 10.1 | 24.6 | 27.8 | 7.2 | 90.6 | 103.6 | 128.5 | 135.4 |
| 66 | RAMAKUPPAM | 8.1 | 11.2 | 31.0 | 0.0 | 68.7 | 61.0 | 107.8 | 72.2 |
| | Sub-Total | 8.0 | 13.2 | 18.5 | 5.5 | 62.2 | 48.3 | 88.6 | 67.0 |
| | Total | 7.7 | 6.7 | 17.6 | 7.6 | 61.7 | 49.0 | 87.0 | 63.3 |

SOURCE: CHIEF PLANNING OFFICER,CHITTOOR

**TABLE - 3.4 - SEASON - WISE & MANDAL - WISE RAINFALL -
2013 - 14 - TOTAL**

District:Chittoor

(MM)

| S.No. | Mandal | Total | | % of Variation |
|----------|---------------------------|---------------|--------------|----------------|
| | | Normal | Actual | |
| 1 | 2 | 35 | 36 | 37 |
| | CHITTOR DIVISION | | | |
| 1 | VEDURUKUPPAM | 956.5 | 739.2 | -22.7 |
| 2 | RAMACHANDRAPURAM | 1050.5 | 650.6 | -38.1 |
| 3 | VADAMALAPETA | 1185.3 | 923.2 | -22.1 |
| 4 | NARAYANAVANAM | 1083.8 | 1190.0 | 9.8 |
| 5 | NINDRA | 1090.8 | 863.2 | -20.9 |
| 6 | VIJAYAPURAM | 1071.7 | 796.2 | -25.7 |
| 7 | NAGARI | 1107.4 | 866.6 | -21.7 |
| 8 | PUTTUR | 1166.3 | 1079.2 | -7.5 |
| 9 | KARVETINAGAR | 1070.6 | 851.6 | -20.5 |
| 10 | PENUMURU | 842.5 | 871.4 | 3.4 |
| 11 | PUTHALAPATTU | 913.4 | 611.0 | -33.1 |
| 12 | IRALA | 862.7 | 743.2 | -13.9 |
| 13 | THAVANAMPALLE | 886.0 | 709.4 | -19.9 |
| 14 | SRIRANGARAJAPURAM | 1062.6 | 769.0 | -27.6 |
| 15 | GANGADHARANELLORE | 907.4 | 719.6 | -20.7 |
| 16 | CHITTOOR | 1047.1 | 1234.0 | 17.8 |
| 17 | BANGARUPALEM | 987.5 | 732.6 | -25.8 |
| 18 | YADAMARRI | 869.6 | 707.4 | -18.7 |
| 19 | GUDIPALA | 952.5 | 790.6 | -17.0 |
| 20 | PALASAMUDRAM | 1039.7 | 800.6 | -23.0 |
| | Sub-Total | 1007.7 | 832.4 | -17.4 |
| | TIRUPATHI DIVISION | | | |
| 21 | TIRUPATI (RURAL) | 977.0 | 1009.8 | 3.4 |
| 22 | RENIGUNTA | 1120.2 | 993.4 | -11.3 |
| 23 | YERPEDU | 1275.8 | 651.8 | -48.9 |
| 24 | SRIKALAHASTI | 1279.5 | 655.6 | -48.8 |
| 25 | THOTTAMBEDU | 1259.6 | 647.0 | -48.6 |
| 26 | BUCHINAIDU KANDRIGA | 1258.5 | 704.6 | -44.0 |
| 27 | VARADAIHPALEM | 1148.7 | 963.2 | -16.1 |
| 28 | K.V.B.PURAM | 1095.7 | 627.8 | -42.7 |
| 29 | TIRUPATI (URBAN) | 1087.9 | 1108.8 | 1.9 |
| 30 | CHANDRAGIRI | 1020.8 | 784.0 | -23.2 |
| 31 | PULICHERLA | 919.8 | 736.8 | -19.9 |
| 32 | PAKALA | 1003.6 | 868.2 | -13.5 |
| 33 | PICHATUR | 1015.2 | 863.3 | -15.0 |
| 34 | SATYAVEDU | 1293.8 | 887.4 | -31.4 |
| 35 | NAGALAPURAM | 1168.8 | 922.0 | -21.1 |
| | Sub-Total | 1128.3 | 828.2 | -25.3 |

**TABLE - 3.4 - SEASON - WISE & MANDAL - WISE RAINFALL -
2013 - 14 - TOTAL**

District:Chittoor

(MM)

| S.No. | Mandal | Total | | % of Variation |
|-------|-----------------------------|--------------|--------------|----------------|
| | | Normal | Actual | |
| 1 | 2 | 35 | 36 | 37 |
| | MADANAPALLE DIVISION | | | |
| 36 | MULAKALACHERUVU | 599.7 | 932.4 | 55.5 |
| 37 | THAMBALLAPALLE | 801.5 | 637.6 | -20.4 |
| 38 | PEDDAMANDYAM | 636.1 | 453.0 | -28.8 |
| 39 | GURRAMKONDA | 821.3 | 748.8 | -8.8 |
| 40 | KALAKADA | 728.8 | 470.0 | -35.5 |
| 41 | KAMBHAMVARIPALLE | 693.3 | 593.2 | -14.4 |
| 42 | ROMPICHERLA | 830.3 | 660.0 | -20.5 |
| 43 | YERRAVARIPALEM | 749.6 | 742.2 | -1.0 |
| 44 | CHINNAGOTTIGALLU | 777.9 | 660.2 | -15.1 |
| 45 | PILERU | 758.9 | 679.2 | -10.5 |
| 46 | KALIKIRI | 773.9 | 551.2 | -28.8 |
| 47 | VAYALPAD | 862.8 | 657.8 | -23.8 |
| 48 | KURABALAKOTA | 839.4 | 488.4 | -41.8 |
| 49 | PEDDA THIPPASAMUDRAM | 735.3 | 692.4 | -5.8 |
| 50 | B.KOTHAKOTA | 612.0 | 384.4 | -37.2 |
| 51 | MADANAPALLE | 847.7 | 869.4 | 2.6 |
| 52 | NIMMANAPALLE | 818.8 | 480.0 | -41.4 |
| 53 | SODAM | 883.2 | 808.2 | -8.5 |
| 54 | SOMALA | 901.2 | 865.8 | -3.9 |
| 55 | CHOWDEPALLE | 868.2 | 540.6 | -37.7 |
| 56 | RAMASAMUDRAM | 736.3 | 640.8 | -13.0 |
| 57 | PUNGANUR | 857.6 | 637.6 | -25.7 |
| 58 | PEDDAPANJANI | 736.3 | 595.8 | -19.1 |
| 59 | GANGAVARAM | 860.7 | 838.8 | -2.5 |
| 60 | PALAMANER | 815.3 | 766.0 | -6.0 |
| 61 | BAIREDDIPALLE | 890.1 | 744.8 | -16.3 |
| 62 | VENKATAGIRIKOTA | 817.8 | 762.6 | -6.7 |
| 63 | SANTHIPURAM | 813.1 | 475.2 | -41.6 |
| 64 | GUDUPALLE | 855.5 | 578.4 | -32.4 |
| 65 | KUPPAM | 864.7 | 679.6 | -21.4 |
| 66 | RAMAKUPPAM | 773.1 | 483.2 | -37.5 |
| | Sub-Total | 792.3 | 649.0 | -17.7 |
| | Total | 933.9 | 745.1 | -20.2 |

SOURCE: CHIEF PLANNING OFFICER,CHITTOOR

TABLE 3-5 RAINFALL PARTICULARS OF LAST 51 YEARS (1958-59 to 2013-14)

(in 'mms)

| S. No. | Year | South-West Monsoon | | | North-East Monsoon | | | Winter Period | | | Hot Weather Period | | | Annual Total | | |
|--------|---------|--------------------|--------|----------------|--------------------|--------|----------------|---------------|--------|----------------|--------------------|--------|----------------|--------------|--------|----------------|
| | | Normal | Actual | % of deviation | Normal | Actual | % of deviation | Normal | Actual | % of deviation | Normal | Actual | % of deviation | Normal | Actual | % of deviation |
| 1 | 1958-59 | 377.1 | 355.1 | -5.8 | 345.1 | 474.0 | 37.4 | 27.0 | 6.5 | -75.9 | 96.1 | 89.3 | -7.1 | 845.3 | 924.9 | 9.4 |
| 2 | 1959-60 | 377.1 | 376.5 | -0.2 | 345.1 | 247.0 | -28.4 | 27.0 | 0.6 | -97.8 | 96.1 | 56.1 | -41.6 | 845.3 | 680.2 | -19.5 |
| 3 | 1960-61 | 377.1 | 386.7 | 2.5 | 345.1 | 395.3 | 14.5 | 27.0 | 24.4 | -9.6 | 96.1 | 40.3 | -58.1 | 845.3 | 846.7 | 0.2 |
| 4 | 1961-62 | 377.1 | 468.2 | 24.2 | 345.1 | 283.1 | -18.0 | 27.0 | 9.8 | -63.7 | 96.1 | 198.4 | 106.5 | 845.3 | 959.5 | 13.5 |
| 5 | 1962-63 | 364.4 | 401.8 | 10.3 | 338.4 | 391.5 | 15.7 | 27.6 | 34.1 | 23.6 | 96.9 | 78.0 | -19.5 | 827.3 | 905.4 | 9.4 |
| 6 | 1963-64 | 364.4 | 368.9 | 1.2 | 338.4 | 415.9 | 22.9 | 27.6 | 0.0 | -100.0 | 96.9 | 33.0 | -65.9 | 827.3 | 817.8 | -1.1 |
| 7 | 1964-65 | 364.4 | 607.3 | 66.7 | 338.4 | 374.0 | 10.5 | 27.6 | 3.9 | -85.9 | 96.9 | 80.1 | -17.3 | 827.3 | 1065.3 | 28.8 |
| 8 | 1965-66 | 364.4 | 330.4 | -9.3 | 338.4 | 299.0 | -11.6 | 27.6 | 10.5 | -62.0 | 96.9 | 68.0 | -29.8 | 827.3 | 707.9 | -14.4 |
| 9 | 1966-67 | 364.4 | 480.4 | 31.8 | 338.4 | 611.8 | 80.8 | 27.6 | 39.1 | 41.7 | 96.9 | 135.2 | 39.5 | 827.3 | 1266.5 | 53.1 |
| 10 | 1967-68 | 364.4 | 329.1 | -9.7 | 338.4 | 408.0 | 20.6 | 27.6 | 4.7 | -83.0 | 96.9 | 68.4 | -29.4 | 827.3 | 810.2 | -2.1 |
| 11 | 1968-69 | 364.4 | 292.2 | -19.8 | 338.4 | 341.7 | 1.0 | 27.6 | 1.0 | -96.4 | 96.9 | 67.5 | -30.3 | 827.3 | 702.4 | -15.1 |
| 12 | 1969-70 | 364.4 | 301.3 | -17.3 | 338.4 | 601.5 | 77.7 | 27.6 | 24.5 | -11.2 | 96.9 | 86.7 | -10.5 | 827.3 | 1014.0 | 22.6 |
| 13 | 1970-71 | 364.4 | 514.3 | 41.1 | 338.4 | 249.3 | -26.3 | 27.6 | 27.3 | -1.1 | 96.9 | 166.4 | 71.7 | 827.3 | 957.3 | 15.7 |
| 14 | 1971-72 | 364.4 | 376.8 | 3.4 | 338.4 | 309.9 | -8.4 | 27.6 | 6.5 | -76.4 | 96.9 | 134.1 | 38.4 | 827.3 | 827.3 | 0.0 |
| 15 | 1972-73 | 364.4 | 301.8 | -17.2 | 338.4 | 634.6 | 87.5 | 27.6 | 0.0 | -100.0 | 96.9 | 51.1 | -47.3 | 827.3 | 987.5 | 19.4 |
| 16 | 1973-74 | 364.4 | 424.1 | 16.4 | 338.4 | 265.7 | -21.5 | 27.6 | 0.0 | -100.0 | 96.9 | 59.2 | -38.9 | 827.3 | 749.0 | -9.5 |
| 17 | 1974-75 | 364.4 | 438.3 | 20.3 | 338.4 | 239.6 | -29.2 | 27.6 | 1.8 | -93.5 | 96.9 | 88.1 | -9.1 | 827.3 | 767.8 | -7.2 |
| 18 | 1975-76 | 364.4 | 523.9 | 43.8 | 338.4 | 465.1 | 37.4 | 27.6 | 3.4 | -87.7 | 96.9 | 27.0 | -72.1 | 827.3 | 1019.4 | 23.2 |
| 19 | 1976-77 | 364.4 | 446.3 | 22.5 | 338.4 | 438.5 | 29.6 | 27.6 | 2.0 | -92.8 | 96.9 | 102.9 | 6.2 | 827.3 | 989.7 | 19.6 |
| 20 | 1977-78 | 364.4 | 363.8 | -0.2 | 338.4 | 498.8 | 47.4 | 27.6 | 12.7 | -54.0 | 96.9 | 77.7 | -19.8 | 827.3 | 953.0 | 15.2 |
| 21 | 1978-79 | 364.4 | 420.1 | 15.3 | 338.4 | 417.3 | 23.3 | 27.6 | 40.4 | 46.4 | 96.9 | 66.2 | -31.7 | 827.3 | 944.0 | 14.1 |
| 22 | 1979-80 | 364.4 | 402.6 | 10.5 | 338.4 | 428.0 | 26.5 | 27.6 | 0.0 | -100.0 | 96.9 | 57.2 | -41.0 | 827.3 | 887.8 | 7.3 |
| 23 | 1980-81 | 364.4 | 248.4 | -31.8 | 338.4 | 287.1 | -15.2 | 27.6 | 4.6 | -83.3 | 96.9 | 115.8 | 19.5 | 827.3 | 655.9 | -20.7 |
| 24 | 1981-82 | 364.4 | 499.2 | 37.0 | 338.4 | 288.6 | -14.7 | 27.6 | 0.2 | -99.3 | 96.9 | 53.0 | -45.3 | 827.3 | 841.0 | 1.7 |
| 25 | 1982-83 | 364.4 | 289.4 | -20.6 | 338.4 | 241.6 | -28.6 | 27.6 | 0.0 | -100.0 | 96.9 | 65.9 | -32.0 | 827.3 | 596.9 | -27.8 |
| 26 | 1983-84 | 364.4 | 587.8 | 61.3 | 338.4 | 314.1 | -7.2 | 27.6 | 116.0 | 320.3 | 96.9 | 108.0 | 11.5 | 827.3 | 1125.9 | 36.1 |
| 27 | 1984-85 | 364.4 | 370.6 | 1.7 | 338.4 | 349.3 | 3.2 | 27.6 | 23.1 | -16.3 | 96.9 | 30.8 | -68.2 | 827.3 | 773.8 | -6.5 |
| 28 | 1985-86 | 364.4 | 409.3 | 12.3 | 338.4 | 332.4 | -1.8 | 27.6 | 99.9 | 262.0 | 96.9 | 39.6 | -59.1 | 827.3 | 881.2 | 6.5 |
| 29 | 1986-87 | 364.4 | 319.6 | -12.3 | 338.4 | 235.4 | -30.4 | 27.6 | 2.6 | -90.6 | 96.9 | 69.8 | -28.0 | 827.3 | 627.4 | -24.2 |

TABLE 3-5 RAINFALL PARTICULARS OF LAST 51 YEARS (1958-59 to 2013-14)

(in 'mms)

| S. No. | Year | South-West Monsoon | | | North-East Monsoon | | | Winter Period | | | Hot Weather Period | | | Annual Total | | |
|--------|---------|--------------------|--------|----------------|--------------------|--------|----------------|---------------|--------|----------------|--------------------|--------|----------------|--------------|--------|----------------|
| | | Normal | Actual | % of deviation | Normal | Actual | % of deviation | Normal | Actual | % of deviation | Normal | Actual | % of deviation | Normal | Actual | % of deviation |
| 30 | 1987-88 | 364.4 | 309.1 | -15.2 | 338.4 | 459.3 | 35.7 | 27.6 | 0.8 | -97.1 | 96.9 | 129.5 | 33.6 | 827.3 | 898.7 | 8.6 |
| 31 | 1988-89 | 380.4 | 619.9 | 63.0 | 410.5 | 205.2 | -50.0 | 24.6 | 0.0 | -100.0 | 92.6 | 44.5 | -51.9 | 908.1 | 869.6 | -4.2 |
| 32 | 1989-90 | 380.4 | 443.5 | 16.6 | 410.5 | 287.7 | -29.9 | 24.6 | 11.1 | -54.9 | 92.6 | 191.4 | 106.7 | 908.1 | 933.7 | 2.8 |
| 33 | 1990-91 | 380.4 | 385.6 | 1.4 | 410.5 | 371.1 | -9.6 | 24.6 | 12.6 | -48.8 | 92.6 | 49.7 | -46.3 | 908.1 | 819.0 | -9.8 |
| 34 | 1991-92 | 380.4 | 504.9 | 32.7 | 410.5 | 660.5 | 60.9 | 24.6 | 8.4 | -65.9 | 92.6 | 61.3 | -33.8 | 908.1 | 1235.1 | 36.0 |
| 35 | 1992-93 | 380.4 | 255.8 | -32.8 | 410.5 | 338.4 | -17.6 | 24.6 | 2.4 | -90.2 | 92.6 | 62.8 | -32.2 | 908.1 | 659.4 | -27.4 |
| 36 | 1993-94 | 380.4 | 475.2 | 24.9 | 410.5 | 547.7 | 33.4 | 24.6 | 4.0 | -83.7 | 92.6 | 77.2 | -16.6 | 908.1 | 1104.1 | 21.6 |
| 37 | 1994-95 | 380.4 | 327.4 | -13.9 | 410.5 | 345.8 | -15.8 | 24.6 | 46.6 | 89.4 | 92.6 | 196.6 | 112.3 | 908.1 | 916.4 | 0.9 |
| 38 | 1995-96 | 380.4 | 506.7 | 33.2 | 410.5 | 227.9 | -44.5 | 24.6 | 0.2 | -99.2 | 92.6 | 84.3 | -9.0 | 908.1 | 819.1 | -9.8 |
| 39 | 1996-97 | 380.4 | 758.8 | 99.5 | 410.5 | 593.1 | 44.5 | 24.6 | 19.7 | -19.9 | 92.6 | 96.1 | 3.8 | 908.1 | 1467.7 | 61.6 |
| 40 | 1997-98 | 380.4 | 388.3 | 2.1 | 410.5 | 531.5 | 29.5 | 24.6 | 0.5 | -98.0 | 92.6 | 39.2 | -57.7 | 908.1 | 959.5 | 5.7 |
| 41 | 1998-99 | 380.4 | 568.7 | 49.5 | 410.5 | 459.7 | 12.0 | 24.6 | 1.3 | -94.7 | 92.6 | 96.1 | 3.8 | 908.1 | 1125.8 | 24.0 |
| 42 | 1999-00 | 380.4 | 262.3 | -31.0 | 410.5 | 308.0 | -25.0 | 24.6 | 52.3 | 112.6 | 92.6 | 102.8 | 11.0 | 908.1 | 725.4 | -20.1 |
| 43 | 2000-01 | 438.0 | 447.3 | 2.1 | 396.0 | 288.1 | -27.2 | 12.0 | 5.4 | -55.0 | 88.0 | 124.7 | 41.7 | 934.0 | 865.5 | -7.3 |
| 44 | 2001-02 | 438.0 | 400.4 | -8.6 | 396.0 | 484.8 | 22.4 | 12.0 | 16.5 | 37.5 | 88.0 | 63.6 | -27.7 | 934.0 | 965.3 | 3.4 |
| 45 | 2002-03 | 438.0 | 301.2 | -31.2 | 396.0 | 274.8 | -30.6 | 12.0 | 0.0 | -100.0 | 88.0 | 44.6 | -49.3 | 934.0 | 620.6 | -33.6 |
| 46 | 2003-04 | 438.0 | 540.1 | 23.3 | 396.0 | 190.6 | -51.9 | 12.0 | 5.7 | -52.5 | 88.0 | 235.1 | 167.2 | 934.0 | 971.5 | 4.0 |
| 47 | 2004-05 | 438.0 | 379.2 | -13.4 | 396.0 | 183.6 | -53.6 | 12.0 | 11.6 | -3.3 | 88.0 | 131.6 | 49.5 | 934.0 | 706.0 | -24.4 |
| 48 | 2005-06 | 438.0 | 449.3 | 2.6 | 396.0 | 753.4 | 90.3 | 12.0 | 0.2 | -98.3 | 88.0 | 115.8 | 31.6 | 934.0 | 1318.7 | 41.2 |
| 49 | 2006-07 | 438.0 | 341.8 | -22.0 | 396.0 | 281.4 | -28.9 | 12.0 | 2.5 | -79.2 | 88.0 | 92.2 | 4.8 | 934.0 | 717.9 | -23.1 |
| 50 | 2007-08 | 438.0 | 539.4 | 23.2 | 396.0 | 238.5 | -39.8 | 12.0 | 25.4 | 111.7 | 88.0 | 0.0 | -100.0 | 934.0 | 777.9 | -16.7 |
| 51 | 2008-09 | 438.0 | 363.1 | -17.1 | 396.0 | 451.8 | 14.1 | 12.0 | 0.8 | -93.3 | 88.0 | 60.7 | -31.0 | 934.0 | 876.4 | -6.2 |
| 52 | 2009-10 | 439.4 | 363.1 | -17.4 | 395.4 | 282.9 | -28.5 | 12.1 | 1.8 | -85.1 | 87.0 | 111.9 | 28.6 | 933.9 | 759.7 | -18.7 |
| 53 | 2010-11 | 439.4 | 572.5 | 30.3 | 395.4 | 399.5 | 1.0 | 12.1 | 24.9 | 105.8 | 87.0 | 93.6 | 7.6 | 933.9 | 1090.5 | 16.8 |
| 54 | 2011-12 | 439.4 | 463.9 | 5.6 | 395.4 | 304.9 | -22.9 | 12.1 | 2.5 | -79.3 | 87.0 | 97.6 | 12.2 | 933.9 | 868.9 | -7.0 |
| 55 | 2012-13 | 439.4 | 408.3 | -7.1 | 395.4 | 396.7 | 0.3 | 12.1 | 48.9 | 304.1 | 87.0 | 82.2 | -5.5 | 933.9 | 936.1 | 0.2 |
| 56 | 2013-14 | 439.4 | 428.4 | -2.5 | 395.4 | 252.5 | -36.1 | 12.1 | 0.9 | -92.6 | 87.0 | 63.3 | -27.2 | 933.9 | 745.1 | -20.2 |

SOURCE: CHIEF PLANNING OFFICER, CTR.

TABLE - 3.6 - MONTH-WISE GROUND WATER LEVELS - 2009-10 TO 2013-14

| S. No. | Month | 2009-10 | | 2010-11 | | 2011-12 | | 2012-13 | | 2013-14 | |
|-----------------------------|-----------|-----------------------------|--------------------|-----------------------------|--------------------|-----------------------------|--------------------|-----------------------------|--------------------|-----------------------------|--------------------|
| | | Ground Water Level (In Mts) | Rainfall (In 'mms) | Ground Water Level (In Mts) | Rainfall (In 'mms) | Ground Water Level (In Mts) | Rainfall (In 'mms) | Ground Water Level (In Mts) | Rainfall (In 'mms) | Ground Water Level (In Mts) | Rainfall (In 'mms) |
| 1 | 2 | 3 | 4 | 5 | 6 | 7 | 8 | 9 | 10 | 11 | 12 |
| 1 | June | 16.4 | 104.8 | 14.2 | 135.5 | 16.2 | 56.6 | 16.2 | 56.6 | 17.5 | 69.6 |
| 2 | July | 15.8 | 180.4 | 14.8 | 172.8 | 15.8 | 143.8 | 15.8 | 143.8 | 17.9 | 71.7 |
| 3 | August | 15.5 | 150.4 | 13.9 | 105.5 | 16.0 | 132.2 | 16.0 | 132.2 | 16.9 | 106.9 |
| 4 | September | 14.4 | 135.3 | 12.7 | 127.6 | 15.9 | 75.7 | 15.9 | 75.7 | 14.5 | 180.2 |
| South-West Monsoon | | 62.1 | 570.9 | 55.5 | 541.4 | 63.9 | 408.3 | 63.9 | 408.3 | 66.7 | 428.4 |
| 5 | October | 14.1 | 96.5 | 12.5 | 177.3 | 15.8 | 174.4 | 15.8 | 174.4 | 13.7 | 177.9 |
| 6 | November | 9.6 | 229.8 | 11.3 | 65.1 | 13.8 | 121.0 | 13.8 | 121.0 | 12.9 | 71.1 |
| 7 | December | 0.0 | 0.0 | 13.0 | 101.4 | 0.0 | 0.0 | 0.0 | 0.0 | 12.7 | 3.5 |
| North - East Monsoon | | 23.7 | 326.3 | 36.8 | 343.8 | 29.6 | 295.4 | 29.6 | 295.4 | 39.2 | 252.5 |
| 8 | January | 9.4 | 1.3 | 11.6 | 0.0 | 13.9 | 0.0 | 13.9 | 0.0 | 13.8 | 0.5 |
| 9 | February | 10.4 | 23.2 | 12.7 | 4.0 | 14.5 | 48.2 | 14.5 | 48.2 | 15.1 | 0.4 |
| Winter Period | | 19.8 | 24.5 | 24.3 | 4.0 | 28.3 | 48.2 | 28.3 | 48.2 | 28.8 | 0.9 |
| 10 | March | 12.0 | 7.7 | 14.4 | 36.9 | 15.2 | 19.1 | 15.2 | 19.1 | 15.9 | 6.7 |
| 11 | April | 12.9 | 55.8 | 15.3 | 56.6 | 16.3 | 32.6 | 16.3 | 32.6 | 16.5 | 7.6 |
| 12 | May | 13.8 | 21.5 | 15.5 | 56.6 | 16.8 | 27.8 | 16.8 | 27.8 | 17.7 | 49.0 |
| Hot Weather Period | | 38.7 | 85.0 | 45.2 | 150.1 | 48.3 | 79.5 | 48.3 | 79.5 | 50.1 | 63.3 |
| Total | | 144.3 | 1006.7 | 161.9 | 1039.2 | 170.1 | 559.7 | 170.1 | 831.3 | 184.8 | 745.1 |
| AVERAGE | | 12.0 | 83.9 | 13.5 | 86.6 | 14.2 | 46.6 | 14.2 | 69.3 | 15.4 | 62.1 |

Source: DY.DIRECTOR,GROUND WATER DEPT.CHITTOOR

TABLE - 3.7 - MANDAL-WISE CO-ORDINATES

| S.No. | Mandal | Latitude | Longitude |
|--------------|----------------------|-----------------|------------------|
| 1 | 2 | 3 | 4 |
| 1 | MULAKALACHERUVU | 13° - 47' - 52" | 78° - 15' - 10" |
| 2 | THAMBALLAPALLE | 13° - 48' - 25" | 78° - 24' - 57" |
| 3 | PEDDAMANDYAM | 13° - 55' - 1" | 78° - 31' - 1" |
| 4 | GURRAMKONDA | 13° - 45' - 0" | 78° - 34' - 37" |
| 5 | KALAKADA | 13° - 49' - 37" | 78° - 46' - 58" |
| 6 | KAMBHAMVARIPALLE | 13° - 47' - 31" | 78° - 53' - 49" |
| 7 | ROMPICHERLA | 13° - 39' - 21" | 78° - 59' - 2" |
| 8 | YERRAVARIPALEM | 13° - 41' - 20" | 79° - 7' - 48" |
| 9 | TIRUPATI (RURAL) | 13° - 33' - 50" | 79° - 22' - 58" |
| 10 | RENIGUNTA | 13° - 39' - 32" | 79° - 31' - 12" |
| 11 | YERPEDU | 13° - 40' - 15" | 79° - 35' - 2" |
| 12 | SRIKALAHASTI | 13° - 43' - 33" | 79° - 42' - 25" |
| 13 | THOTTAMBEDU | 13° - 41' - 49" | 79° - 42' - 54" |
| 14 | BUCHINAIDU KANDRIGA | 13° - 41' - 31" | 79° - 51' - 21" |
| 15 | VARADAIHPALEM | 13° - 35' - 9" | 79° - 56' - 20" |
| 16 | K.V.B.PURAM | 13° - 38' - 34" | 79° - 45' - 25" |
| 17 | TIRUPATI (URBAN) | 13° - 37' - 58" | 79° - 25' - 48" |
| 18 | CHANDRAGIRI | 13° - 33' - 54" | 79° - 18' - 28" |
| 19 | CHINNAGOTTIGALLU | 13° - 38' - 6" | 79° - 5' - 42" |
| 20 | PILERU | 13° - 39' - 25" | 78° - 55' - 37" |
| 21 | KALIKIRI | 13° - 38' - 13" | 78° - 47' - 31" |
| 22 | VAYALPAD | 13° - 37' - 37" | 78° - 37' - 4" |
| 23 | KURABALAKOTA | 13° - 38' - 31" | 78° - 27' - 25" |
| 24 | PEDDA THIPPASAMUDRAM | 13° - 41' - 56" | 78° - 9' - 57" |
| 25 | B.KOTHAKOTA | 13° - 39' - 43" | 78° - 16' - 48" |
| 26 | MADANAPALLE | 13° - 32' - 34" | 78° - 28' - 26" |
| 27 | NIMMANAPALLE | 13° - 33' - 36" | 78° - 39' - 50" |
| 28 | SODAM | 13° - 31' - 40" | 78° - 54' - 14" |
| 29 | PULICHERLA | 13° - 34' - 44" | 79° - 3' - 3" |
| 30 | PAKALA | 13° - 25' - 51" | 79° - 6' - 43" |
| 31 | VEDURUKUPPAM | 13° - 26' - 13" | 79° - 19' - 33" |
| 32 | RAMACHANDRAPURAM | 13° - 31' - 40" | 79° - 23' - 38" |
| 33 | VADAMALAPETA | 13° - 31' - 37" | 79° - 31' - 15" |
| 34 | NARAYANAVANAM | 13° - 24' - 14" | 79° - 34' - 37" |
| 35 | PICHATUR | 13° - 23' - 13" | 79° - 44' - 13" |
| 36 | SATYAVEDU | 13° - 25' - 4" | 79° - 57' - 21" |
| 37 | NAGALAPURAM | 13° - 21' - 54" | 79° - 47' - 38" |
| 38 | NINDRA | 13° - 21' - 43" | 79° - 41' - 52" |
| 39 | VIJAYAPURAM | 13° - 15' - 10" | 79° - 41' - 52" |

TABLE - 3.7 - MANDAL-WISE CO-ORDINATES

| S.No. | Mandal | Latitude | Longitude |
|--------------|-------------------|-----------------|------------------|
| 1 | 2 | 3 | 4 |
| 40 | NAGARI | 13° - 18' - 3" | 79° - 35' - 42" |
| 41 | PUTTUR | 13° - 26' - 13" | 79° - 31' - 15" |
| 42 | KARVETINAGAR | 13° - 24' - 3" | 79° - 27' - 0" |
| 43 | PENUMURU | 13° - 21' - 25" | 79° - 11' - 38" |
| 44 | PUTHALAPATTU | 13° - 20' - 2" | 79° - 6' - 21" |
| 45 | IRALA | 13° - 22' - 40" | 78° - 58' - 26" |
| 46 | SOMALA | 13° - 27' - 28" | 78° - 47' - 56" |
| 47 | CHOWDEPALLE | 13° - 24' - 28" | 78° - 41' - 16" |
| 48 | RAMASAMUDRAM | 13° - 21' - 14" | 78° - 24' - 50" |
| 49 | PUNGANUR | 13° - 21' - 14" | 78° - 32' - 52" |
| 50 | PEDDAPANJANI | 13° - 17' - 6" | 78° - 40' - 15" |
| 51 | GANGAVARAM | 13° - 12' - 3" | 78° - 45' - 0" |
| 52 | THAVANAMPALLE | 13° - 14' - 52" | 79° - 0' - 3" |
| 53 | SRIRANGARAJAPURAM | 13° - 27' - 45" | 79° - 20' - 49" |
| 54 | GANGADHARANELLORE | 13° - 13' - 1" | 79° - 11' - 52" |
| 55 | CHITTOOR | 13° - 11' - 56" | 79° - 4' - 48" |
| 56 | PALAMANER | 13° - 11' - 52" | 78° - 43' - 26" |
| 57 | BAIREDDIPALLE | 13° - 4' - 48" | 78° - 36' - 10" |
| 58 | VENKATAGIRIKOTA | 12° - 58' - 40" | 78° - 27' - 57" |
| 59 | SANTHIPURAM | 12° - 51' - 43" | 78° - 23' - 13" |
| 60 | GUDUPALLE | 12° - 46' - 58" | 78° - 15' - 46" |
| 61 | KUPPAM | 12° - 44' - 42" | 78° - 20' - 24" |
| 62 | RAMAKUPPAM | 12° - 53' - 16" | 78° - 28' - 8" |
| 63 | BANGARUPALEM | 13° - 10' - 8" | 78° - 55' - 1" |
| 64 | YADAMARRI | 13° - 8' - 56" | 78° - 2' - 2" |
| 65 | GUDIPALA | 13° - 3' - 28" | 79° - 7' - 19" |
| 66 | PALASAMUDRAM | 13° - 13' - 1" | 79° - 24' - 39" |

Note: ° - Degrees
 ' - Minutes
 " - Seconds

SOURCE: CHIEF PLANNING OFFICER, CHITTOOR.

IV. AGRICULTURE

| TABLE NO. | CONTENTS | PAGE NO. |
|------------------|--|-----------------|
| 4.1 | LAND UTILISATION - (2011-12 to 2013-14) | 62 |
| 4.2 | LAND UTILIZATION, MANDAL-WISE, (2013-14) | 63-68 |
| 4.3 | AREA , PRODUCTION AND YIELD PER HECTARE OF MAJOR CROPS - (2011-12 to 2013-14) | 69-73 |
| 4.4 | AREA UNDER PRINCIPAL CROPS,FRUITS & VEGETABLES AND FLORIE CULTURE, SEASON-WISE AND MANDAL WISE (2013-14) | 74-99 |
| 4.5 | NUMBER AND AREA OF OPERATIONAL HOLDINGS ACCORDING TO SIZE , MANDAL-WISE (CENSUS-2011) | 100-101 |
| 4.6 | AGRICULTURE MACHINERY AND IMPLEMENTS - MANDAL WISE, (CENSUS-2012) | 102-105 |
| 4.7 | FARM HARVEST PRICES OF MAJOR AGRICULTURAL COMMODITIES, (2012-13 to 2013-14) | 106 |
| 4.8 | FACTORY-WISE QUANTITY OF CANE CRUSHED AND SUGAR PRODUCED (2011-12 to 2013-14) | 107 |
| 4.9 | IMPLEMENTATION OF "N.A.I.S" - MANDAL WISE (2013-14) | 108-109 |
| 4.10 | CROP LOANS DISTRIBUTED TO FARMERS BANKWISE (2013-14) | 110-112 |
| 4.11 | CROP WISE SEED SUBSIDY DISTRIBUTED TO FARMERS (2013-14) | 113-114 |
| 4.12 | CONSUMPTION OF CHEMICAL FERTILISERS - MANDAL WISE (2012-13 to 2013-14) | 115-118 |

TABLE 4.1: LAND UTILISATION**(Area in Hectares)**

| S.No. | CATEGORY | 2011-12 | 2012-13 | 2013-14 |
|--------------|--|----------------|----------------|----------------|
| 1 | 2 | 3 | 4 | 5 |
| 1 | Total geographical area | 1515100 | 1515100 | 1515100 |
| 2 | Forests | 452018 | 452018 | 452018 |
| 3 | Barren & uncultivable land | 152918 | 152922 | 152700 |
| 4 | Land put to non-agricultureal uses | 156253 | 156747 | 157312 |
| 5 | Cultivable waste | 45431 | 46621 | 46097 |
| 6 | Permanent pastures and other grazing lands | 34912 | 34246 | 33540 |
| 7 | Land under miscellaneous tree crops & groves not 'included in net area sown | 30425 | 30722 | 30561 |
| 8 | Current fallows | 119424 | 123194 | 120944 |
| 9 | Other fallow lands | 168907 | 163707 | 150207 |
| 10 | Net Area Sown | 354808 | 354919 | 371717 |
| 11 | Total Cropped Area | 408348 | 401092 | 417066 |
| 12 | Area Sown More than Once | 53540 | 46173 | 45349 |
| 13 | Fish & Prawn Culture | 4 | 4 | 4 |

SOURCE: CHIEF PLANNING OFFICE, CHITTOOR.

TABLE 4.2 MANDAL WISE - LAND UTILISATION 2013-14

| Sl. No. | Mandal | Total Geographical Area | Forest Area | % to Geographical Area | Barren & Uncultivable Land | % to Geographical Area | Land put to Non. Agricultural uses | % to Geographical Area | Cultivable waste | % to Geographical Area | Permanent Pastures & other grazing lands | % to Geographical Area |
|---------|---------------------------|-------------------------|---------------|------------------------|----------------------------|------------------------|------------------------------------|------------------------|------------------|------------------------|--|------------------------|
| 1 | 2 | 3 | 4 | 5 | 6 | 7 | 8 | 9 | 10 | 11 | 12 | 13 |
| | CHITTOR DIVISION | | | | | | | | | | | |
| 1 | VEDURUKUPPAM | 27124 | 3746 | 13.80 | 8216 | 30.30 | 4260 | 15.70 | 672 | 2.50 | 387 | 1.40 |
| 2 | RAMACHANDRAPURAM | 14285 | 6014 | 42.10 | 824 | 5.80 | 992 | 6.90 | 337 | 2.40 | 662 | 4.60 |
| 3 | VADAMALAPETA | 16599 | 7460 | 44.90 | 1274 | 7.70 | 1306 | 7.90 | 312 | 1.90 | 694 | 4.20 |
| 4 | NARAYANAVANAM | 11389 | 2125 | 18.70 | 3622 | 31.80 | 979 | 8.60 | 433 | 3.80 | 252 | 2.20 |
| 5 | NINDRA | 9930 | 827 | 8.30 | 1513 | 15.20 | 1365 | 13.80 | 233 | 2.40 | 395 | 4.00 |
| 6 | VIJAYAPURAM | 17991 | 9493 | 52.80 | 50 | 0.30 | 768 | 4.30 | 882 | 4.90 | 752 | 4.20 |
| 7 | NAGARI | 14009 | 2840 | 20.30 | 2462 | 17.60 | 2234 | 16.00 | 698 | 5.00 | 28 | 0.20 |
| 8 | PUTTUR | 18946 | 8108 | 42.80 | 1188 | 6.30 | 1975 | 10.40 | 893 | 4.70 | 297 | 1.60 |
| 9 | KARVETINAGAR | 25142 | 2845 | 11.30 | 7896 | 31.40 | 2732 | 10.90 | 1187 | 4.70 | 423 | 1.70 |
| 10 | PENUMURU | 13505 | 1295 | 9.60 | 1257 | 9.30 | 1702 | 12.60 | 1187 | 8.80 | 263 | 2.00 |
| 11 | PUTHALAPATTU | 18706 | 3044 | 16.30 | 1502 | 8.00 | 2594 | 13.90 | 860 | 4.60 | 276 | 1.50 |
| 12 | IRALA | 21456 | 6044 | 28.20 | 2201 | 10.30 | 2008 | 9.40 | 252 | 1.20 | 125 | 0.60 |
| 13 | THAVANAMPALLE | 19240 | 1923 | 10.00 | 2332 | 12.10 | 3015 | 15.70 | 147 | 0.80 | 55 | 0.30 |
| 14 | SRIRANGARAJAPURAM | 12977 | 1155 | 8.90 | 2765 | 21.30 | 1535 | 11.80 | 310 | 2.40 | 196 | 1.50 |
| 15 | GANGADHARANELLORE | 20284 | 1041 | 5.10 | 1778 | 8.80 | 2797 | 13.80 | 1532 | 7.60 | 480 | 2.40 |
| 16 | CHITTOOR | 22237 | 2700 | 12.10 | 2381 | 10.70 | 3265 | 14.70 | 309 | 1.40 | 336 | 1.50 |
| 17 | BANGARUPALEM | 39413 | 15306 | 38.80 | 3015 | 7.70 | 5510 | 14.00 | 815 | 2.10 | 469 | 1.20 |
| 18 | YADAMARRI | 15417 | 5300 | 34.40 | 1075 | 7.00 | 1389 | 9.00 | 398 | 2.60 | 0 | 0.00 |
| 19 | GUDIPALA | 16947 | 4230 | 25.00 | 1214 | 7.20 | 1493 | 8.80 | 705 | 4.20 | 296 | 1.80 |
| 20 | PALASAMUDRAM | 9804 | 1679 | 17.10 | 2479 | 25.30 | 1319 | 13.50 | 213 | 2.20 | 143 | 1.50 |
| | Sub-Total | 365401 | 87175 | 23.90 | 49044 | 13.40 | 43238 | 11.80 | 12375 | 3.40 | 6529 | 1.80 |
| | TIRUPATHI DIVISION | | | | | | | | | | | |
| 21 | TIRUPATI (RURAL) | 11219 | 2019 | 18.00 | 979 | 8.70 | 2162 | 19.30 | 821 | 7.30 | 456 | 4.10 |
| 22 | RENIGUNTA | 21940 | 10323 | 47.10 | 1712 | 7.80 | 2050 | 9.30 | 1352 | 6.20 | 858 | 3.90 |
| 23 | YERPEDU | 25977 | 8714 | 33.60 | 1294 | 5.00 | 4323 | 16.60 | 1915 | 7.40 | 464 | 1.80 |
| 24 | SRIKALAHASTI | 32658 | 11138 | 34.10 | 1682 | 5.20 | 3729 | 11.40 | 760 | 2.30 | 413 | 1.30 |
| 25 | THOTTAMBEDU | 19390 | 2042 | 10.50 | 2198 | 11.30 | 2788 | 14.40 | 1882 | 9.70 | 479 | 2.50 |
| 26 | BUCHINAIDU KANDRIGA | 25737 | 11917 | 46.30 | 2792 | 10.90 | 1484 | 5.80 | 745 | 2.90 | 375 | 1.50 |
| 27 | VARADAIHPALEM | 22666 | 10225 | 45.10 | 1402 | 6.20 | 2881 | 12.70 | 246 | 1.10 | 547 | 2.40 |
| 28 | K.V.B.PURAM | 38953 | 21141 | 54.30 | 3683 | 9.50 | 4711 | 12.10 | 862 | 2.20 | 317 | 0.80 |
| 29 | TIRUPATI (URBAN) | 21790 | 14815 | 68.00 | 2440 | 11.20 | 2752 | 12.60 | 27 | 0.10 | 113 | 0.50 |
| 30 | CHANDRAGIRI | 45556 | 36231 | 79.50 | 876 | 1.90 | 1174 | 2.60 | 452 | 1.00 | 526 | 1.20 |
| 31 | PULICHERLA | 21531 | 7210 | 33.50 | 1972 | 9.20 | 1537 | 7.10 | 506 | 2.40 | 292 | 1.40 |
| 32 | PAKALA | 18155 | 3341 | 18.40 | 1054 | 5.80 | 2269 | 12.50 | 2391 | 13.20 | 747 | 4.10 |
| 33 | PICHATUR | 15074 | 5421 | 36.00 | 2517 | 16.70 | 1430 | 9.50 | 94 | 0.60 | 461 | 3.10 |
| 34 | SATYAVEDU | 25044 | 13137 | 52.50 | 1545 | 6.20 | 4019 | 16.10 | 606 | 2.40 | 175 | 0.70 |
| 35 | NAGALAPURAM | 19238 | 10395 | 54.00 | 1836 | 9.50 | 1827 | 9.50 | 243 | 1.30 | 469 | 2.40 |
| | Sub-Total | 364928 | 168069 | 46.10 | 27982 | 7.70 | 39136 | 10.70 | 12902 | 3.50 | 6692 | 1.80 |

TABLE 4.2 MANDAL WISE - LAND UTILISATION 2013-14

| Sl. No. | Mandal | Total Geographical Area | Forest Area | % to Geographical Area | Barren & Uncultivable Land | % to Geographical Area | Land put to Non-Agricultural uses | % to Geographical Area | Cultivable waste | % to Geographical Area | Permanent Pastures & other grazing lands | % to Geographical Area |
|---------|-----------------------------|-------------------------|---------------|------------------------|----------------------------|------------------------|-----------------------------------|------------------------|------------------|------------------------|--|------------------------|
| 1 | 2 | 3 | 4 | 5 | 6 | 7 | 8 | 9 | 10 | 11 | 12 | 13 |
| | MADANAPALLE DIVISION | | | | | | | | | | | |
| 36 | MULAKALACHERUVU | 24397 | 1560 | 6.40 | 1929 | 7.90 | 1393 | 5.70 | 42 | 0.20 | 215 | 0.90 |
| 37 | THAMBALLAPALLE | 34922 | 8554 | 24.50 | 2893 | 8.30 | 1738 | 5.00 | 702 | 2.00 | 1278 | 3.70 |
| 38 | PEDDAMANDYAM | 25864 | 5813 | 22.50 | 2391 | 9.20 | 2437 | 9.40 | 681 | 2.60 | 338 | 1.30 |
| 39 | GURRAMKONDA | 25594 | 5114 | 20.00 | 1478 | 5.80 | 2813 | 11.00 | 819 | 3.20 | 1514 | 5.90 |
| 40 | KALAKADA | 24023 | 3883 | 16.20 | 1715 | 7.10 | 2388 | 9.90 | 671 | 2.80 | 637 | 2.70 |
| 41 | KAMBHAMVARIPALLE | 33219 | 9355 | 28.20 | 2473 | 7.40 | 4586 | 13.80 | 1647 | 5.00 | 1178 | 3.60 |
| 42 | ROMPICHERLA | 14359 | 1493 | 10.40 | 986 | 6.90 | 2081 | 14.50 | 363 | 2.50 | 920 | 6.40 |
| 43 | YERRAVARIPALEM | 24568 | 11136 | 45.30 | 1330 | 5.40 | 2528 | 10.30 | 444 | 1.80 | 1470 | 6.00 |
| 44 | CHINNAGOTTIGALLU | 18032 | 4290 | 23.80 | 1712 | 9.50 | 2484 | 13.80 | 488 | 2.70 | 1187 | 6.60 |
| 45 | PILERU | 19460 | 802 | 4.10 | 1247 | 6.40 | 2960 | 15.20 | 3044 | 15.60 | 1521 | 7.80 |
| 46 | KALIKIRI | 19184 | 2703 | 14.10 | 1283 | 6.70 | 2580 | 13.50 | 1144 | 6.00 | 1148 | 6.00 |
| 47 | VALMIKIPURAM | 28850 | 7307 | 25.30 | 2066 | 7.20 | 3845 | 13.30 | 563 | 2.00 | 2063 | 7.20 |
| 48 | KURABALAKOTA | 20430 | 919 | 4.50 | 1663 | 8.10 | 1511 | 7.40 | 315 | 1.50 | 420 | 2.10 |
| 49 | PEDDA THIPPASAMUDRAM | 28170 | 387 | 1.40 | 2792 | 9.90 | 1866 | 6.60 | 431 | 1.50 | 132 | 0.50 |
| 50 | B.KOTHAKOTA | 28787 | 6756 | 23.50 | 2134 | 7.40 | 2401 | 8.30 | 584 | 2.00 | 347 | 1.20 |
| 51 | MADANAPALLE | 32970 | 6919 | 21.00 | 2879 | 8.70 | 4219 | 12.80 | 823 | 2.50 | 598 | 1.80 |
| 52 | NIMMANAPALLE | 19366 | 3420 | 17.70 | 1620 | 8.40 | 1698 | 8.80 | 446 | 2.30 | 285 | 1.50 |
| 53 | SODAM | 23010 | 2243 | 9.80 | 5212 | 22.70 | 2883 | 12.50 | 243 | 1.10 | 420 | 1.80 |
| 54 | SOMALA | 36496 | 21825 | 59.80 | 2680 | 7.30 | 1939 | 5.30 | 501 | 1.40 | 390 | 1.10 |
| 55 | CHOWDEPALLE | 23418 | 3996 | 17.10 | 4051 | 17.30 | 2979 | 12.70 | 990 | 4.20 | 800 | 3.40 |
| 56 | RAMASAMUDRAM | 16750 | 1929 | 11.50 | 2790 | 16.70 | 3067 | 18.30 | 49 | 0.30 | 119 | 0.70 |
| 57 | PUNGANUR | 29708 | 2999 | 10.10 | 5609 | 18.90 | 4540 | 15.30 | 230 | 0.80 | 1224 | 4.10 |
| 58 | PEDDAPANJANI | 29431 | 7276 | 24.70 | 3699 | 12.60 | 2507 | 8.50 | 1462 | 5.00 | 1134 | 3.90 |
| 59 | GANGAVARAM | 22587 | 7636 | 33.80 | 2104 | 9.30 | 1428 | 6.30 | 520 | 2.30 | 204 | 0.90 |
| 60 | PALAMANER | 23396 | 13462 | 57.50 | 958 | 4.10 | 1207 | 5.20 | 129 | 0.60 | 47 | 0.20 |
| 61 | BAIREDDIPALLE | 30145 | 13822 | 45.90 | 2620 | 8.70 | 2284 | 7.60 | 227 | 0.80 | 128 | 0.40 |
| 62 | VENKATAGIRIKOTA | 22445 | 3500 | 15.60 | 4015 | 17.90 | 1210 | 5.40 | 71 | 0.30 | 66 | 0.30 |
| 63 | SANTHIPURAM | 16340 | 0 | 0.00 | 1579 | 9.70 | 1313 | 8.00 | 367 | 2.30 | 303 | 1.90 |
| 64 | GUDUPALLE | 16831 | 2613 | 15.50 | 3314 | 19.70 | 2207 | 13.10 | 657 | 3.90 | 63 | 0.40 |
| 65 | KUPPAM | 43000 | 21826 | 50.80 | 2872 | 6.70 | 2243 | 5.20 | 1594 | 3.70 | 110 | 0.30 |
| 66 | RAMAKUPPAM | 29019 | 13236 | 45.60 | 1580 | 5.40 | 1603 | 5.50 | 573 | 2.00 | 60 | 0.20 |
| | Sub-Total | 784771 | 196774 | 25.10 | 75674 | 9.60 | 74938 | 9.60 | 20820 | 2.70 | 20319 | 2.60 |
| | TOTAL | 1515100 | 452018 | 29.80 | 152700 | 10.10 | 157312 | 10.40 | 46097 | 3.00 | 33540 | 2.20 |

SOURCE: CHIEF PLANNING OFFICER,
CHITTOOR.

TABLE 4.2 MANDAL WISE - LAND UTILISATION 2013-14

| Sl. No. | Mandal | Misc. Tree crops & groves not included in net area sown | % to Geographic Area | Other Fallows | % to Geographic Area | Current Fallows | % to Geographic Area | Net Area Sown | % to Geographic Area |
|---------|---------------------------|---|----------------------|---------------|----------------------|-----------------|----------------------|---------------|----------------------|
| 1 | 2 | 14 | 15 | 16 | 17 | 18 | 19 | 20 | 21 |
| | CHITTOOR DIVISION | | | | | | | | |
| 1 | VEDURUKUPPAM | 448 | 1.70 | 2575 | 9.50 | 2265 | 8.40 | 4555 | 16.80 |
| 2 | RAMACHANDRAPURAM | 228 | 1.60 | 590 | 4.10 | 1037 | 7.30 | 3601 | 25.20 |
| 3 | VADAMALAPETA | 201 | 1.20 | 781 | 4.70 | 996 | 6.00 | 3575 | 21.50 |
| 4 | NARAYANAVANAM | 166 | 1.50 | 787 | 6.90 | 1159 | 10.20 | 1862 | 16.40 |
| 5 | NINDRA | 713 | 7.20 | 1289 | 13.00 | 1498 | 15.10 | 2097 | 21.10 |
| 6 | VIJAYAPURAM | 91 | 0.50 | 186 | 1.00 | 2417 | 13.40 | 3352 | 18.60 |
| 7 | NAGARI | 4 | 0.00 | 467 | 3.30 | 2827 | 20.20 | 2449 | 17.50 |
| 8 | PUTTUR | 229 | 1.20 | 922 | 4.90 | 1932 | 10.20 | 3402 | 18.00 |
| 9 | KARVETINAGAR | 349 | 1.40 | 728 | 2.90 | 2473 | 9.80 | 6509 | 25.90 |
| 10 | PENUMURU | 496 | 3.70 | 948 | 7.00 | 1478 | 10.90 | 4879 | 36.10 |
| 11 | PUTHALAPATTU | 276 | 1.50 | 1461 | 7.80 | 3235 | 17.30 | 5458 | 29.20 |
| 12 | IRALA | 210 | 1.00 | 1126 | 5.30 | 407 | 1.90 | 9083 | 42.30 |
| 13 | THAVANAMPALLE | 23 | 0.10 | 1346 | 7.00 | 2568 | 13.40 | 7831 | 40.70 |
| 14 | SRIRANGARAJAPURAM | 195 | 1.50 | 1188 | 9.20 | 1144 | 8.80 | 4489 | 34.60 |
| 15 | GANGADHARANELLORE | 1399 | 6.90 | 1191 | 5.90 | 3984 | 19.60 | 6082 | 30.00 |
| 16 | CHITTOOR | 1105 | 5.00 | 3584 | 16.10 | 3123 | 14.00 | 5434 | 24.40 |
| 17 | BANGARUPALEM | 259 | 0.70 | 2366 | 6.00 | 2094 | 5.30 | 9579 | 24.30 |
| 18 | YADAMARRI | 24 | 0.20 | 1660 | 10.80 | 642 | 4.20 | 4929 | 32.00 |
| 19 | GUDIPALA | 182 | 1.10 | 3044 | 18.00 | 1455 | 8.60 | 4328 | 25.50 |
| 20 | PALASAMUDRAM | 177 | 1.80 | 447 | 4.60 | 322 | 3.30 | 3025 | 30.90 |
| | Sub-Total | 6775 | 1.90 | 26686 | 7.30 | 37056 | 10.10 | 96519 | 26.40 |
| | TIRUPATHI DIVISION | | | | | | | | |
| 21 | TIRUPATI (RURAL) | 214 | 1.90 | 398 | 3.60 | 3155 | 28.10 | 1015 | 9.10 |
| 22 | RENIGUNTA | 106 | 0.50 | 1380 | 6.30 | 2060 | 9.40 | 2099 | 9.60 |
| 23 | YERPEDU | 469 | 1.80 | 1511 | 5.80 | 1279 | 4.90 | 6008 | 23.10 |
| 24 | SRIKALAHASTI | 3677 | 11.30 | 1093 | 3.40 | 1770 | 5.40 | 8396 | 25.70 |
| 25 | THOTTAMBEDU | 707 | 3.70 | 1401 | 7.20 | 1855 | 9.60 | 6038 | 31.10 |
| 26 | BUCHINAIDU KANDRIGA | 253 | 1.00 | 935 | 3.60 | 1348 | 5.20 | 5888 | 22.90 |
| 27 | VARADAIHPALEM | 233 | 1.00 | 771 | 3.40 | 1427 | 6.30 | 4934 | 21.80 |
| 28 | K.V.B.PURAM | 527 | 1.40 | 2142 | 5.50 | 2343 | 6.00 | 3227 | 8.30 |
| 29 | TIRUPATI (URBAN) | 23 | 0.10 | 860 | 4.00 | 535 | 2.50 | 225 | 1.00 |
| 30 | CHANDRAGIRI | 174 | 0.40 | 593 | 1.30 | 885 | 1.90 | 4645 | 10.20 |
| 31 | PULICHERLA | 320 | 1.50 | 2354 | 10.90 | 726 | 3.40 | 6614 | 30.70 |
| 32 | PAKALA | 435 | 2.40 | 1180 | 6.50 | 994 | 5.50 | 5744 | 31.60 |
| 33 | PICHATUR | 117 | 0.80 | 1670 | 11.10 | 482 | 3.20 | 2882 | 19.10 |
| 34 | SATYAVEDU | 161 | 0.60 | 345 | 1.40 | 943 | 3.80 | 4113 | 16.40 |
| 35 | NAGALAPURAM | 104 | 0.50 | 856 | 4.50 | 1733 | 9.00 | 1775 | 9.20 |
| | Sub-Total | 7520 | 2.10 | 17489 | 4.80 | 21535 | 5.90 | 63603 | 17.40 |

TABLE 4.2 MANDAL WISE - LAND UTILISATION 2013-14

| Sl. No. | Mandal | Misc. Tree crops & groves not included in net area sown | % to Geographic Area | Other Fallows | % to Geographic Area | Current Fallows | % to Geographic Area | Net Area Sown | % to Geographic Area |
|---------|-----------------------------|---|----------------------|---------------|----------------------|-----------------|----------------------|---------------|----------------------|
| 1 | 2 | 14 | 15 | 16 | 17 | 18 | 19 | 20 | 21 |
| | MADANAPALLE DIVISION | | | | | | | | |
| 36 | MULAKALACHERUVU | 322 | 1.30 | 3930 | 16.10 | 4079 | 16.70 | 10927 | 44.80 |
| 37 | THAMBALLAPALLE | 1495 | 4.30 | 2570 | 7.40 | 5115 | 14.70 | 10577 | 30.30 |
| 38 | PEDDAMANDYAM | 264 | 1.00 | 982 | 3.80 | 5382 | 20.80 | 7576 | 29.30 |
| 39 | GURRAMKONDA | 684 | 2.70 | 4161 | 16.30 | 5315 | 20.80 | 3696 | 14.40 |
| 40 | KALAKADA | 637 | 2.70 | 3269 | 13.60 | 4764 | 19.80 | 6059 | 25.20 |
| 41 | KAMBHAMVARIPALLE | 555 | 1.70 | 3991 | 12.00 | 1948 | 5.90 | 7486 | 22.50 |
| 42 | ROMPICHERLA | 300 | 2.10 | 1149 | 8.00 | 2132 | 14.90 | 4935 | 34.40 |
| 43 | YERRAVARIPALEM | 326 | 1.30 | 1155 | 4.70 | 1117 | 4.60 | 5062 | 20.60 |
| 44 | CHINNAGOTTIGALLU | 302 | 1.70 | 1970 | 10.90 | 1297 | 7.20 | 4302 | 23.90 |
| 45 | PILERU | 1132 | 5.80 | 1444 | 7.40 | 1168 | 6.00 | 6142 | 31.60 |
| 46 | KALIKIRI | 620 | 3.20 | 1747 | 9.10 | 2824 | 14.70 | 5135 | 26.80 |
| 47 | VALMIKIPURAM | 644 | 2.20 | 2309 | 8.00 | 4990 | 17.30 | 5063 | 17.60 |
| 48 | KURABALAKOTA | 1598 | 7.80 | 5161 | 25.30 | 1950 | 9.50 | 6893 | 33.70 |
| 49 | PEDDA THIPPASAMUDRAM | 838 | 3.00 | 4121 | 14.60 | 4124 | 14.60 | 13479 | 47.90 |
| 50 | B.KOTHAKOTA | 284 | 1.00 | 6181 | 21.50 | 2929 | 10.20 | 7171 | 24.90 |
| 51 | MADANAPALLE | 288 | 0.90 | 5105 | 15.50 | 5772 | 17.50 | 6367 | 19.30 |
| 52 | NIMMANAPALLE | 540 | 2.80 | 3028 | 15.60 | 3209 | 16.60 | 5120 | 26.40 |
| 53 | SODAM | 343 | 1.50 | 2897 | 12.60 | 3262 | 14.20 | 5507 | 23.90 |
| 54 | SOMALA | 469 | 1.30 | 1916 | 5.30 | 1197 | 3.30 | 5579 | 15.30 |
| 55 | CHOWDEPALLE | 326 | 1.40 | 2742 | 11.70 | 987 | 4.20 | 6547 | 28.00 |
| 56 | RAMASAMUDRAM | 49 | 0.30 | 865 | 5.20 | 2146 | 12.80 | 5736 | 34.20 |
| 57 | PUNGANUR | 816 | 2.80 | 1903 | 6.40 | 4608 | 15.50 | 7779 | 26.20 |
| 58 | PEDDAPANJANI | 434 | 1.50 | 1870 | 6.40 | 3165 | 10.80 | 7884 | 26.80 |
| 59 | GANGAVARAM | 1347 | 6.00 | 1579 | 7.00 | 1447 | 6.40 | 6322 | 28.00 |
| 60 | PALAMANER | 49 | 0.20 | 272 | 1.20 | 1979 | 8.50 | 5293 | 22.60 |
| 61 | BAIREDDIPALLE | 116 | 0.40 | 979 | 3.30 | 1211 | 4.00 | 8758 | 29.10 |
| 62 | VENKATAGIRIKOTA | 390 | 1.70 | 1970 | 8.80 | 2896 | 12.90 | 8327 | 37.10 |
| 63 | SANTHIPURAM | 647 | 4.00 | 1774 | 10.90 | 3379 | 20.70 | 6978 | 42.70 |
| 64 | GUDUPALLE | 261 | 1.60 | 899 | 5.30 | 1890 | 11.20 | 4927 | 29.30 |
| 65 | KUPPAM | 87 | 0.20 | 2587 | 6.00 | 2416 | 5.60 | 9265 | 21.60 |
| 66 | RAMAKUPPAM | 103 | 0.40 | 2243 | 7.70 | 2918 | 10.10 | 6703 | 23.10 |
| | Sub-Total | 16266 | 2.10 | 76769 | 9.80 | 91616 | 11.70 | 211595 | 27.00 |
| | TOTAL | 30561 | 2.00 | 120944 | 8.00 | 150207 | 9.90 | 371717 | 24.50 |

SOURCE: CHIEF PLANNING OFFICER,
CHITTOOR.

TABLE 4.2 MANDAL WISE - LAND UTILISATION 2013-14

| Sl. No. | Mandal | Total Cropped Area | % to Geographical Area | Area Sown More than Once | % to Geographical Area | Fish & Prawn Culture | % to Geographical Area |
|---------|---------------------------|--------------------|------------------------|--------------------------|------------------------|----------------------|------------------------|
| 1 | 2 | 22 | 23 | 24 | 25 | 26 | 27 |
| | CHITTOR DIVISION | | | | | | |
| 1 | VEDURUKUPPAM | 4971 | 18.30 | 416 | 1.50 | 0 | 0.00 |
| 2 | RAMACHANDRAPURAM | 4815 | 33.70 | 1214 | 8.50 | 0 | 0.00 |
| 3 | VADAMALAPETA | 3906 | 23.50 | 331 | 2.00 | 0 | 0.00 |
| 4 | NARAYANAVANAM | 2374 | 20.80 | 512 | 4.50 | 4 | 0.00 |
| 5 | NINDRA | 3356 | 33.80 | 1259 | 12.70 | 0 | 0.00 |
| 6 | VIJAYAPURAM | 4644 | 25.80 | 1292 | 7.20 | 0 | 0.00 |
| 7 | NAGARI | 4116 | 29.40 | 1667 | 11.90 | 0 | 0.00 |
| 8 | PUTTUR | 4002 | 21.10 | 600 | 3.20 | 0 | 0.00 |
| 9 | KARVETINAGAR | 8178 | 32.50 | 1669 | 6.60 | 0 | 0.00 |
| 10 | PENUMURU | 5312 | 39.30 | 433 | 3.20 | 0 | 0.00 |
| 11 | PUTHALAPATTU | 5728 | 30.60 | 270 | 1.40 | 0 | 0.00 |
| 12 | IRALA | 9942 | 46.30 | 859 | 4.00 | 0 | 0.00 |
| 13 | THAVANAMPALLE | 8162 | 42.40 | 331 | 1.70 | 0 | 0.00 |
| 14 | SRIRANGARAJAPURAM | 5250 | 40.50 | 761 | 5.90 | 0 | 0.00 |
| 15 | GANGADHARANELLORE | 7151 | 35.30 | 1069 | 5.30 | 0 | 0.00 |
| 16 | CHITTOOR | 5850 | 26.30 | 416 | 1.90 | 0 | 0.00 |
| 17 | BANGARUPALEM | 10537 | 26.70 | 958 | 2.40 | 0 | 0.00 |
| 18 | YADAMARRI | 5413 | 35.10 | 484 | 3.10 | 0 | 0.00 |
| 19 | GUDIPALA | 4913 | 29.00 | 585 | 3.50 | 0 | 0.00 |
| 20 | PALASAMUDRAM | 3533 | 36.00 | 508 | 5.20 | 0 | 0.00 |
| | Sub-Total | 112153 | 30.70 | 15634 | 4.30 | 4 | 0.00 |
| | TIRUPATHI DIVISION | | | | | | |
| 21 | TIRUPATI (RURAL) | 1485 | 13.20 | 470 | 4.20 | 0 | 0.00 |
| 22 | RENIGUNTA | 2790 | 12.70 | 691 | 3.20 | 0 | 0.00 |
| 23 | YERPEDU | 9101 | 35.00 | 3093 | 11.90 | 0 | 0.00 |
| 24 | SRIKALAHASTI | 9836 | 30.10 | 1440 | 4.40 | 0 | 0.00 |
| 25 | THOTTAMBEDU | 6859 | 35.40 | 821 | 4.20 | 0 | 0.00 |
| 26 | BUCHINAIDU KANDRIGA | 6761 | 26.30 | 873 | 3.40 | 0 | 0.00 |
| 27 | VARADAIHPALEM | 5182 | 22.90 | 248 | 1.10 | 0 | 0.00 |
| 28 | K.V.B.PURAM | 4018 | 10.30 | 791 | 2.00 | 0 | 0.00 |
| 29 | TIRUPATI (URBAN) | 327 | 1.50 | 102 | 0.50 | 0 | 0.00 |
| 30 | CHANDRAGIRI | 4926 | 10.80 | 281 | 0.60 | 0 | 0.00 |
| 31 | PULICHERLA | 6705 | 31.10 | 91 | 0.40 | 0 | 0.00 |
| 32 | PAKALA | 6327 | 34.90 | 583 | 3.20 | 0 | 0.00 |
| 33 | PICHATUR | 4484 | 29.80 | 1602 | 10.60 | 0 | 0.00 |
| 34 | SATYAVEDU | 4807 | 19.20 | 694 | 2.80 | 0 | 0.00 |
| 35 | NAGALAPURAM | 2666 | 13.90 | 891 | 4.60 | 0 | 0.00 |
| | Sub-Total | 76274 | 20.90 | 12671 | 3.50 | 0 | 0.00 |

TABLE 4.2 MANDAL WISE - LAND UTILISATION 2013-14

| Sl. No. | Mandal | Total Cropped Area | % to Geographical Area | Area Sown More than Once | % to Geographical Area | Fish & Prawn Culture | % to Geographical Area |
|---------|-----------------------------|--------------------|------------------------|--------------------------|------------------------|----------------------|------------------------|
| 1 | 2 | 22 | 23 | 24 | 25 | 26 | 27 |
| | MADANAPALLE DIVISION | | | | | | |
| 36 | MULAKALACHERUVU | 11865 | 48.60 | 938 | 3.80 | 0 | 0.00 |
| 37 | THAMBALLAPALLE | 11555 | 33.10 | 978 | 2.80 | 0 | 0.00 |
| 38 | PEDDAMANDYAM | 8551 | 33.10 | 975 | 3.80 | 0 | 0.00 |
| 39 | GURRAMKONDA | 4246 | 16.60 | 550 | 2.20 | 0 | 0.00 |
| 40 | KALAKADA | 6604 | 27.50 | 545 | 2.30 | 0 | 0.00 |
| 41 | KAMBHAMVARIPALLE | 7538 | 22.70 | 52 | 0.20 | 0 | 0.00 |
| 42 | ROMPICHERLA | 5749 | 40.00 | 814 | 5.70 | 0 | 0.00 |
| 43 | YERRAVARIPALEM | 5658 | 23.00 | 596 | 2.40 | 0 | 0.00 |
| 44 | CHINNAGOTTIGALLU | 4850 | 26.90 | 548 | 3.00 | 0 | 0.00 |
| 45 | PILERU | 6237 | 32.10 | 95 | 0.50 | 0 | 0.00 |
| 46 | KALIKIRI | 5526 | 28.80 | 391 | 2.00 | 0 | 0.00 |
| 47 | VALMIKIPURAM | 5732 | 19.90 | 669 | 2.30 | 0 | 0.00 |
| 48 | KURABALAKOTA | 7165 | 35.10 | 272 | 1.30 | 0 | 0.00 |
| 49 | PEDDA THIPPASAMUDRAM | 14393 | 51.10 | 914 | 3.20 | 0 | 0.00 |
| 50 | B.KOTHAKOTA | 7790 | 27.10 | 619 | 2.20 | 0 | 0.00 |
| 51 | MADANAPALLE | 7047 | 21.40 | 680 | 2.10 | 0 | 0.00 |
| 52 | NIMMANAPALLE | 5617 | 29.00 | 497 | 2.60 | 0 | 0.00 |
| 53 | SODAM | 6124 | 26.60 | 617 | 2.70 | 0 | 0.00 |
| 54 | SOMALA | 5814 | 15.90 | 235 | 0.60 | 0 | 0.00 |
| 55 | CHOWDEPALLE | 6793 | 29.00 | 246 | 1.10 | 0 | 0.00 |
| 56 | RAMASAMUDRAM | 6538 | 39.00 | 802 | 4.80 | 0 | 0.00 |
| 57 | PUNGANUR | 8686 | 29.20 | 907 | 3.10 | 0 | 0.00 |
| 58 | PEDDAPANJANI | 8508 | 28.90 | 624 | 2.10 | 0 | 0.00 |
| 59 | GANGAVARAM | 6829 | 30.20 | 507 | 2.20 | 0 | 0.00 |
| 60 | PALAMANER | 5770 | 24.70 | 477 | 2.00 | 0 | 0.00 |
| 61 | BAIREDDIPALLE | 9170 | 30.40 | 412 | 1.40 | 0 | 0.00 |
| 62 | VENKATAGIRIKOTA | 8825 | 39.30 | 498 | 2.20 | 0 | 0.00 |
| 63 | SANTHIPURAM | 7405 | 45.30 | 427 | 2.60 | 0 | 0.00 |
| 64 | GUDUPALLE | 5147 | 30.60 | 220 | 1.30 | 0 | 0.00 |
| 65 | KUPPAM | 9510 | 22.10 | 245 | 0.60 | 0 | 0.00 |
| 66 | RAMAKUPPAM | 7397 | 25.50 | 694 | 2.40 | 0 | 0.00 |
| | Sub-Total | 228639 | 29.10 | 17044 | 2.20 | 0 | 0.00 |
| | TOTAL | 417066 | 27.50 | 45349 | 3.00 | 4 | 0.00 |

SOURCE: CHIEF PLANNING OFFICER,
CHITTOOR.

TABLE 4.3 : AREA, PRODUCTION AND YIELD PER HECTARE
(Area in Hectares, Production in tonnes and Yield in Kgs per Hect)

| Crop Code | Name of the Crop | 2011-12 | | | 2012-13 | | | 2013-14 | | |
|-----------|-------------------------------|---------|------------|-------|---------|------------|-------|---------|------------|-------|
| | | Area | Production | Yield | Area | Production | Yield | Area | Production | Yield |
| 1 | 2 | 3 | 4 | 5 | 6 | 7 | 8 | 9 | 10 | 11 |
| 10101 | RICE | 51106 | 168930 | 3305 | 47509 | 171405 | 3608 | 49860 | 169015 | 3390 |
| 10102 | WHEAT | 0 | 0 | 0 | 0 | 0 | 0 | 0 | 0 | 0 |
| 10201 | JOWAR | 65 | 80 | 1238 | 41 | 36 | 876 | 12 | 10 | 817 |
| 10202 | BAJRA | 2355 | 4962 | 2107 | 1686 | 4224 | 2505 | 1791 | 3911 | 2184 |
| 10203 | MAIZE | 1807 | 9889 | 5473 | 1625 | | 5078 | 3208 | 17396 | 5423 |
| 10204 | RAGI | 7301 | 8601 | 1178 | 7320 | 6826 | 933 | 8647 | 11652 | 1348 |
| 10301 | SAMAI | 379 | 128 | 339 | 228 | 67 | 295 | 427 | 131 | 306 |
| 10302 | KORRA | 0 | 0 | 0 | 0 | 0 | 0 | 0 | 0 | 0 |
| 10303 | VARAGU | 0 | 0 | 0 | 0 | 0 | 0 | 0 | 0 | 0 |
| 10304 | BONTHA | 0 | 0 | 0 | 0 | 0 | 0 | 0 | 0 | 0 |
| 10306 | VOODA | 0 | 0 | 0 | 0 | 0 | 0 | 0 | 0 | 0 |
| 10307 | ANUMU | 0 | 0 | 0 | 0 | 0 | 0 | 0 | 0 | 0 |
| 10501 | HORSEGRAM | 5015 | 2955 | 589 | 5733 | 3797 | 662 | 7510 | 4082 | 544 |
| 10502 | GREENGRAM | 776 | 486 | 626 | 625 | 374 | 598 | 817 | 772 | 945 |
| 10503 | BLACKGRAM | 2916 | 1979 | 679 | 1889 | 1598 | 846 | 1484 | 1219 | 821 |
| 10504 | REDGRAM | 8031 | 1205 | 150 | 7607 | 1270 | 167 | 7611 | 1926 | 253 |
| 10505 | BENGALGRAM | 2 | 1 | 739 | 17 | 13 | 781 | 8 | 10 | 1244 |
| 10506 | COWGRAM | 1087 | 354 | 326 | 1018 | 293 | 288 | 1126 | 325 | 289 |
| 10507 | RAJMA BEENS | 0 | 0 | 0 | 0 | 0 | 0 | 0 | 0 | 0 |
| 10508 | ANUMULU | 2119 | 676 | 319 | 1801 | 492 | 273 | 1796 | 525 | 292 |
| 10509 | YERRA PAPPU / MYSOOR PAPPU | 0 | 0 | 0 | 0 | 0 | 0 | 0 | 0 | 0 |
| 10701 | ARECANUTS | 0 | 0 | 0 | 0 | 0 | 0 | 0 | 0 | 0 |
| 10702 | CHILLIES | 1897 | 2474 | 1304 | 1702 | 3877 | 2278 | 1751 | 3488 | 1992 |
| 10703 | CORIANDER | 74 | 43 | 579 | 49 | 29 | 600 | 92 | 55 | 600 |

TABLE 4.3 : AREA, PRODUCTION AND YIELD PER HECTARE
(Area in Hectares, Production in tonnes and Yield in Kgs per Hect)

| Crop Code | Name of the Crop | 2011-12 | | | 2012-13 | | | 2013-14 | | |
|-----------|------------------|---------|------------|-------|---------|------------|--------|---------|------------|-------|
| | | Area | Production | Yield | Area | Production | Yield | Area | Production | Yield |
| 1 | 2 | 3 | 4 | 5 | 6 | 7 | 8 | 9 | 10 | 11 |
| 10704 | TURMERIC | 31 | 255 | 8240 | 17 | 190 | 11194 | 16 | 197 | 12317 |
| 10705 | PEPPER | 0 | 0 | 0 | 0 | 0 | 0 | 0 | 0 | 0 |
| 10706 | TAMARIND | 2103 | 9638 | 4583 | 2145 | 8348 | 3892 | 2154 | 6811 | 3162 |
| 10707 | GARLIC | 0 | 0 | 0 | 0 | 0 | 0 | 0 | 0 | 0 |
| 10708 | GINGER | 0 | 0 | 0 | 0 | 0 | 0 | 0 | 0 | 0 |
| 10709 | AJWAN(VAMU) | 0 | 0 | 0 | 0 | 0 | 0 | 0 | 0 | 0 |
| 10710 | CURRY LEAF | 23 | 464 | 20194 | 22 | 351 | 15949 | 22 | 348 | 15830 |
| 10711 | KOTHIMEERA | 200 | 2414 | 12070 | 206 | 1246 | 6050 | 210 | 2262 | 10769 |
| 10905 | AMALA(USIRI) | 121 | 1062 | 8778 | 131 | 1116 | 8519 | 140 | 1204 | 8599 |
| 10906 | JUJUBIES(REGU) | 0 | 0 | 0 | 0 | 0 | 0 | 0 | 0 | 0 |
| 10909 | GRAPES | 29 | 278 | 9597 | 30 | 546 | 18214 | 23 | 417 | 18143 |
| 10911 | PAPAYA | 443 | 31588 | 71305 | 558 | 60785 | 108933 | 526 | 13845 | 26322 |
| 10912 | SAPOTA | 198 | 1843 | 9308 | 186 | 2455 | 13201 | 208 | 1957 | 9407 |
| 10914 | ANJURA | 0 | 0 | 0 | 0 | 0 | 0 | 0 | 0 | 0 |
| 10916 | GANGI REGI KAYA | 0 | 0 | 0 | 0 | 0 | 0 | 0 | 0 | 0 |
| 10917 | CUSTARD APPLE | 250 | 539 | 2154 | 250 | 529 | 2115 | 283 | 576 | 2036 |
| 10918 | JACK FRUIT | 3 | 101 | 33606 | 4 | 65 | 16200 | 4 | 61 | 15341 |
| 10919 | MUSK MELON | 29 | 232 | 7982 | 79 | 841 | 10644 | 117 | 1722 | 14716 |
| 10920 | WATER MELON | 905 | 10973 | 12125 | 645 | 6150 | 9535 | 594 | 9070 | 15269 |
| 10913 | POMEGRANATE | 8 | 77 | 9675 | 65 | 872 | 13409 | 78 | 1126 | 14441 |
| 11201 | POTATOES | 1151 | 15206 | 13211 | 1085 | 16357 | 15076 | 1297 | 22926 | 17676 |
| 11202 | CARROT | 17 | 65 | 3824 | 24 | 350 | 14583 | 12 | 77 | 6417 |
| 11203 | RADISH | 220 | 3277 | 14895 | 207 | 2252 | 10883 | 149 | 1585 | 10638 |
| 11204 | BEET ROOT | 1 | 17 | 16799 | 3 | 49 | 16277 | 1 | 18 | 17659 |
| 11205 | TAPIOCA | 10 | 100 | 10002 | 0 | 0 | 0 | 0 | 0 | 0 |
| 11206 | YAM | 17 | 280 | 16460 | 24 | 916 | 38180 | 21 | 612 | 29125 |

TABLE 4.3 : AREA, PRODUCTION AND YIELD PER HECTARE
(Area in Hectares, Production in tonnes and Yield in Kgs per Hect)

| Crop Code | Name of the Crop | 2011-12 | | | 2012-13 | | | 2013-14 | | |
|-----------|------------------------|---------|------------|-------|---------|------------|-------|---------|------------|-------|
| | | Area | Production | Yield | Area | Production | Yield | Area | Production | Yield |
| 1 | 2 | 3 | 4 | 5 | 6 | 7 | 8 | 9 | 10 | 11 |
| 11207 | CHAMAGEDDA | 45 | 736 | 16356 | 42 | 950 | 22616 | 26 | 587 | 22592 |
| 11208 | SWEET POTATOES | 288 | 3490 | 12118 | 230 | 2630 | 11434 | 274 | 3217 | 11743 |
| 11227 | RIDGE GOURD (BEERA) | 140 | 763 | 5450 | 115 | 420 | 3655 | 109 | 473 | 4339 |
| 11228 | GREEN CHILLIES | 620 | 11079 | 17869 | 524 | 7912 | 15099 | 555 | 8380 | 15099 |
| 11209 | ONIONS | 376 | 6607 | 17572 | 346 | 5666 | 16376 | 423 | 9129 | 21582 |
| 11210 | CUCUMBER | 159 | 1086 | 6830 | 237 | 2397 | 10114 | 55 | 623 | 11327 |
| 11212 | BHENDI | 682 | 3064 | 4493 | 683 | 4165 | 6098 | 762 | 4133 | 5424 |
| 11213 | SNAKE GUARD | 7 | 217 | 31022 | 8 | 196 | 24491 | 7 | 98 | 13968 |
| 11214 | BEAN | 1466 | 7955 | 5426 | 1123 | 7353 | 6548 | 1146 | 6011 | 5245 |
| 11215 | GREEN PLANTAIN | 2 | 70 | 34676 | 1 | 11 | 11039 | 1 | 5 | 5168 |
| 11216 | ANAPA | 0 | 0 | 0 | 0 | 0 | 0 | 0 | 0 | 0 |
| 11217 | GOKARA | 33 | 105 | 3182 | 44 | 85 | 1928 | 40 | 129 | 4408 |
| 11218 | BRINJAL | 1790 | 23243 | 12985 | 1604 | 34173 | 21305 | 1693 | 35004 | 20676 |
| 11219 | GREEN LEAFY VEGETABLES | 201 | 3418 | 17005 | 300 | 3612 | 12040 | 390 | 4695 | 12040 |
| 11220 | CABBAGE | 303 | 3660 | 12079 | 285 | 3227 | 11322 | 295 | 5538 | 18773 |
| 11221 | CAULIFLOWER | 235 | 2918 | 12416 | 326 | 9928 | 30452 | 356 | 7337 | 20610 |
| 11222 | PEAS | 0 | 0 | 0 | 0 | 0 | 0 | 0 | 0 | 0 |
| 11223 | TOMATOES | 16000 | 226893 | 14181 | 13429 | 249923 | 18611 | 13596 | 349042 | 25672 |
| 11224 | BOTTLE GOURD | 40 | 686 | 17150 | 35 | 821 | 23457 | 37 | 1815 | 49054 |
| 11225 | DRUM STICK | 18 | 384 | 21321 | 28 | 370 | 13203 | 35 | 574 | 16414 |
| 11226 | COCCINEA (DONDA) | 5 | 287 | 57427 | 4 | 190 | 47508 | 4 | 132 | 32959 |

TABLE 4.3 : AREA, PRODUCTION AND YIELD PER HECTARE
(Area in Hectares, Production in tonnes and Yield in Kgs per Hect)

| Crop Code | Name of the Crop | 2011-12 | | | 2012-13 | | | 2013-14 | | |
|-----------|--------------------|---------|------------|-------|---------|------------|-------|---------|------------|-------|
| | | Area | Production | Yield | Area | Production | Yield | Area | Production | Yield |
| 1 | 2 | 3 | 4 | 5 | 6 | 7 | 8 | 9 | 10 | 11 |
| 20202 | DECCAN HEMP(MESTA) | 0 | 0 | 0 | 0 | 0 | 0 | 0 | 0 | 0 |
| 20301 | GROUNDNUT | 146159 | 128436 | 879 | 150229 | 126657 | 843 | 155078 | 175318 | 1131 |
| 20302 | SEASMUM (GINGELLY) | 372 | 166 | 446 | 402 | 211 | 525 | 390 | 143 | 367 |
| 20303 | SAFFLOWER | 0 | 0 | 0 | 0 | 0 | 0 | 0 | 0 | 0 |
| 20304 | SUNFLOWER | 1342 | 927 | 691 | 894 | 476 | 532 | 1144 | 912 | 797 |
| 20306 | RAPE AND MUSTARD | 0 | 0 | 0 | 0 | 0 | 0 | 0 | 0 | 0 |
| 20307 | SOYABEEN | 0 | 0 | 0 | 11 | 20 | 1818 | 11 | 18 | 1610 |
| 20308 | PALM OIL | 0 | 0 | 0 | 0 | 0 | 0 | 0 | 0 | 0 |
| 20401 | CASTOR | 175 | 11 | 61 | 192 | 73 | 380 | 228 | 107 | 470 |
| 20402 | LINSEED | 11 | 2 | 213 | 0 | 0 | 0 | 0 | 0 | 0 |
| 20403 | NIGERSEED | 0 | 0 | 0 | 0 | 0 | 0 | 0 | 0 | 0 |
| 20700 | TOTAL TOBACCO | 0 | 0 | 0 | 0 | 359 | 0 | 72 | 131 | 1818 |
| 20801 | COCOA | 0 | 0 | 0 | 0 | 0 | 0 | 0 | 0 | 0 |
| 20802 | VENILA | 0 | 0 | 0 | 0 | 0 | 0 | 0 | 0 | 0 |
| 20804 | PALMYRA | 58 | 1566 | 27000 | 63 | 0 | 0 | 60 | 0 | 0 |
| 20805 | SOAPNUTS | 0 | 0 | 0 | 0 | 0 | 0 | 0 | 0 | 0 |
| 20806 | BETEL LEAVES | 122 | 2558 | 20971 | 118 | 2907 | 24637 | 147 | 4398 | 29915 |
| 20808 | COFFEE | 0 | 0 | 0 | 0 | 0 | 0 | 0 | 0 | 0 |
| 21106 | KALABANDA | 5 | 352 | 70425 | 0 | 0 | 0 | 0 | 0 | 0 |
| 21107 | ASWAGANDHI | 0 | 0 | 0 | 0 | 0 | 0 | 0 | 0 | 0 |

TABLE 4.3 : AREA, PRODUCTION AND YIELD PER HECTARE
(Area in Hectares, Production in tonnes and Yield in Kgs per Hect)

| Crop Code | Name of the Crop | 2011-12 | | | 2012-13 | | | 2013-14 | | |
|-----------|---------------------------|---------|------------|-------|---------|------------|-------|---------|------------|-------|
| | | Area | Production | Yield | Area | Production | Yield | Area | Production | Yield |
| 1 | 2 | 3 | 4 | 5 | 6 | 7 | 8 | 9 | 10 | 11 |
| 21201 | ROSE | 131 | 1638 | 12500 | 134 | 1641 | 12249 | 124 | 1531 | 12344 |
| 21202 | JASMINE (MALLI) | 238 | 261 | 1096 | 251 | 1215 | 4839 | 259 | 1191 | 4598 |
| 21203 | SAMPANGI | 92 | 493 | 5357 | 95 | 505 | 5317 | 88 | 469 | 5326 |
| 21204 | MARIGOLD (BANTHI) | 620 | 3320 | 5355 | 668 | 4549 | 6810 | 578 | 3749 | 6486 |
| 21205 | CHRYSANTHAMUM (CHAMANTHI) | 639 | 4340 | 6792 | 564 | 3778 | 6698 | 552 | 3568 | 6464 |
| 21206 | CROSSANDRA (KANAKAMBARAM) | 326 | 423 | 1299 | 190 | 240 | 1263 | 190 | 189 | 994 |
| 21208 | KAGADA | 93 | 561 | 6027 | 51 | 315 | 6172 | 44 | 230 | 5224 |
| 21210 | ASTEL | 0 | 0 | 0 | 0 | 0 | 0 | 0 | 0 | 0 |
| 21207 | LILLY | 18 | 571 | 31699 | 19 | 390 | 20504 | 14 | 243 | 17334 |
| 21103 | LEMON GRASS (NIMMAGADDI) | 7 | 4 | 594 | 8 | 0 | 0 | 6 | 0 | 0 |
| 10800 | SUGARCANE CANE | 28405 | 2577106 | 90727 | 28106 | 2491232 | 88637 | 28152 | 2562925 | 91039 |
| 10901 | MANGOES | 57713 | 405145 | 7020 | 56760 | 502212 | 8848 | 66615 | 588344 | 8832 |
| 10902 | BATAVIA | 11 | 139 | 12635 | 15 | 133 | 8899 | 16 | 143 | 8920 |
| 10903 | ACID LIME (NIMMA) | 55 | 433 | 7878 | 48 | 427 | 8892 | 46 | 236 | 5124 |
| 10904 | ORANGE AND CITRUS FRUITS | 11 | 25 | 2315 | 0 | 0 | 0 | 0 | 0 | 0 |
| 10907 | PLANTAIN (PLANT) | 0 | 0 | 0 | 0 | 0 | 0 | 0 | 0 | 0 |
| 10910 | GUAVA | 140 | 1498 | 10701 | 177 | 1086 | 6138 | 194 | 1057 | 5451 |
| 20305 | COCONUT ('000'nuts) | 3448 | 29377 | 8520 | 3351 | 28899 | 8624 | 2760 | 19847 | 7191 |
| 20100 | COTTON KAPAS | 51 | 33 | 651 | 543 | 353 | 650 | 351 | 436 | 1242 |

SOURCE: CHIEF PLANNING OFFICER, CHITTOOR.

TABLE 4.4: AREA UNDER PRINCIPAL CROPS, SEASON - WISE AND MANDAL WISE - 2013-14

| S. No. | Mandal | RICE | | | JOWAR | | | BAJRA | | |
|---------------------------|------------------------|-------------|--------------|--------------|----------|----------|----------|-------------|----------|-------------|
| | | Kharif | Rabi | Total | Kharif | Rabi | Total | Kharif | Rabi | Total |
| 1 | 2 | 3 | 4 | 5 | 6 | 7 | 8 | 9 | 10 | 11 |
| CHITTOR DIVISION | | | | | | | | | | |
| 1 | VEDURUKUPPAM | 110 | 339 | 449 | 0 | 0 | 0 | 0 | 0 | 0 |
| 2 | RAMACHANDRAPURAM | 342 | 350 | 692 | 0 | 0 | 0 | 0 | 0 | 0 |
| 3 | VADAMALAPETA | 106 | 205 | 311 | 0 | 0 | 0 | 15 | 0 | 15 |
| 4 | NARAYANAVANAM | 186 | 275 | 461 | 0 | 0 | 0 | 22 | 0 | 22 |
| 5 | NINDRA | 83 | 155 | 238 | 0 | 0 | 0 | 45 | 0 | 45 |
| 6 | VIJAYAPURAM | 185 | 254 | 439 | 0 | 0 | 0 | 135 | 0 | 135 |
| 7 | NAGARI | 249 | 453 | 702 | 0 | 0 | 0 | 33 | 0 | 33 |
| 8 | PUTTUR | 118 | 285 | 403 | 0 | 0 | 0 | 93 | 0 | 93 |
| 9 | KARVETINAGAR | 225 | 330 | 555 | 0 | 0 | 0 | 0 | 0 | 0 |
| 10 | PENUMURU | 77 | 111 | 188 | 0 | 0 | 0 | 0 | 0 | 0 |
| 11 | PUTHALAPATTU | 89 | 108 | 197 | 0 | 0 | 0 | 0 | 0 | 0 |
| 12 | IRALA | 74 | 86 | 160 | 0 | 0 | 0 | 0 | 0 | 0 |
| 13 | THAVANAMPALLE | 51 | 92 | 143 | 0 | 0 | 0 | 0 | 0 | 0 |
| 14 | SRIRANGARAJAPURAM | 136 | 155 | 291 | 0 | 0 | 0 | 0 | 0 | 0 |
| 15 | GANGADHARANELLORE | 106 | 202 | 308 | 0 | 0 | 0 | 0 | 0 | 0 |
| 16 | CHITTOOR | 72 | 136 | 208 | 0 | 0 | 0 | 0 | 0 | 0 |
| 17 | BANGARUPALEM | 62 | 222 | 284 | 0 | 0 | 0 | 0 | 0 | 0 |
| 18 | YADAMARRI | 52 | 81 | 133 | 0 | 0 | 0 | 0 | 0 | 0 |
| 19 | GUDIPALA | 110 | 190 | 300 | 0 | 0 | 0 | 0 | 0 | 0 |
| 20 | PALASAMUDRAM | 82 | 152 | 234 | 0 | 0 | 0 | 0 | 0 | 0 |
| | Sub-Total | 2515 | 4181 | 6696 | 0 | 0 | 0 | 343 | 0 | 343 |
| TIRUPATHI DIVISION | | | | | | | | | | |
| 21 | TIRUPATI (RURAL) | 132 | 210 | 342 | 0 | 0 | 0 | 14 | 2 | 16 |
| 22 | RENIGUNTA | 209 | 839 | 1048 | 0 | 0 | 0 | 0 | 0 | 0 |
| 23 | YERPEDU | 995 | 4000 | 4995 | 0 | 0 | 0 | 20 | 0 | 20 |
| 24 | SRIKALAHASTI | 1462 | 5810 | 7272 | 0 | 0 | 0 | 18 | 0 | 18 |
| 25 | THOTTAMBEDU | 1041 | 4126 | 5167 | 0 | 0 | 0 | 5 | 0 | 5 |
| 26 | BUCHINAIDU KANDRIGA | 659 | 3428 | 4087 | 0 | 0 | 0 | 1 | 0 | 1 |
| 27 | VARADAIHPALEM | 207 | 3850 | 4057 | 0 | 0 | 0 | 32 | 0 | 32 |
| 28 | K.V.B.PURAM | 236 | 788 | 1024 | 0 | 0 | 0 | 590 | 0 | 590 |
| 29 | TIRUPATI (URBAN) | 91 | 130 | 221 | 0 | 0 | 0 | 8 | 0 | 8 |
| 30 | CHANDRAGIRI | 310 | 260 | 570 | 0 | 0 | 0 | 0 | 0 | 0 |
| 31 | PULICHERLA | 100 | 69 | 169 | 0 | 0 | 0 | 0 | 0 | 0 |
| 32 | PAKALA | 126 | 98 | 224 | 0 | 0 | 0 | 0 | 0 | 0 |
| 33 | PICHATUR | 372 | 418 | 790 | 0 | 0 | 0 | 285 | 0 | 285 |
| 34 | SATYAVEDU | 214 | 2153 | 2367 | 0 | 0 | 0 | 256 | 0 | 256 |
| 35 | NAGALAPURAM | 344 | 710 | 1054 | 0 | 0 | 0 | 190 | 0 | 190 |
| | Sub-Total | 6498 | 26889 | 33387 | 0 | 0 | 0 | 1419 | 2 | 1421 |

TABLE 4.4: AREA UNDER PRINCIPAL CROPS, SEASON - WISE AND MANDAL WISE - 2013-14

| S. No. | Mandal | RICE | | | JOWAR | | | BAJRA | | |
|-----------------------------|----------------------|--------------|--------------|--------------|-----------|----------|-----------|-------------|----------|-------------|
| | | Kharif | Rabi | Total | Kharif | Rabi | Total | Kharif | Rabi | Total |
| 1 | 2 | 3 | 4 | 5 | 6 | 7 | 8 | 9 | 10 | 11 |
| MADANAPALLE DIVISION | | | | | | | | | | |
| 36 | MULAKALACHERUVU | 76 | 129 | 205 | 0 | 0 | 0 | 3 | 0 | 3 |
| 37 | THAMBALLAPALLE | 166 | 441 | 607 | 0 | 0 | 0 | 0 | 0 | 0 |
| 38 | PEDDAMANDYAM | 299 | 309 | 608 | 0 | 0 | 0 | 11 | 0 | 11 |
| 39 | GURRAMKONDA | 140 | 159 | 299 | 0 | 0 | 0 | 0 | 0 | 0 |
| 40 | KALAKADA | 229 | 195 | 424 | 0 | 0 | 0 | 0 | 0 | 0 |
| 41 | KAMBHAMVARIPALLE | 80 | 50 | 130 | 0 | 0 | 0 | 0 | 0 | 0 |
| 42 | ROMPICHERLA | 216 | 179 | 395 | 0 | 0 | 0 | 0 | 0 | 0 |
| 43 | YERRAVARIPALEM | 225 | 314 | 539 | 0 | 0 | 0 | 0 | 0 | 0 |
| 44 | CHINNAGOTTIGALLU | 262 | 214 | 476 | 0 | 0 | 0 | 0 | 0 | 0 |
| 45 | PILERU | 134 | 110 | 244 | 0 | 0 | 0 | 0 | 0 | 0 |
| 46 | KALIKIRI | 151 | 195 | 346 | 0 | 0 | 0 | 0 | 0 | 0 |
| 47 | VALMIKIPURAM | 149 | 46 | 195 | 0 | 0 | 0 | 5 | 0 | 5 |
| 48 | KURABALAKOTA | 119 | 32 | 151 | 0 | 0 | 0 | 0 | 0 | 0 |
| 49 | PEDDA THIPPASAMUDRAM | 117 | 94 | 211 | 0 | 0 | 0 | 0 | 0 | 0 |
| 50 | B.KOTHAKOTA | 140 | 70 | 210 | 0 | 0 | 0 | 0 | 0 | 0 |
| 51 | MADANAPALLE | 259 | 103 | 362 | 0 | 0 | 0 | 2 | 0 | 2 |
| 52 | NIMMANAPALLE | 267 | 101 | 368 | 0 | 0 | 0 | 0 | 0 | 0 |
| 53 | SODAM | 102 | 115 | 217 | 0 | 0 | 0 | 0 | 0 | 0 |
| 54 | SOMALA | 225 | 216 | 441 | 0 | 0 | 0 | 0 | 0 | 0 |
| 55 | CHOWDEPALLE | 237 | 54 | 291 | 0 | 0 | 0 | 0 | 0 | 0 |
| 56 | RAMASAMUDRAM | 303 | 22 | 325 | 0 | 0 | 0 | 0 | 0 | 0 |
| 57 | PUNGANUR | 150 | 28 | 178 | 0 | 0 | 0 | 3 | 0 | 3 |
| 58 | PEDDAPANJANI | 288 | 24 | 312 | 0 | 0 | 0 | 0 | 0 | 0 |
| 59 | GANGAVARAM | 110 | 20 | 130 | 0 | 0 | 0 | 0 | 0 | 0 |
| 60 | PALAMANER | 299 | 127 | 426 | 0 | 0 | 0 | 0 | 0 | 0 |
| 61 | BAIREDDIPALLE | 182 | 40 | 222 | 5 | 0 | 5 | 0 | 0 | 0 |
| 62 | VENKATAGIRIKOTA | 229 | 16 | 245 | 2 | 0 | 2 | 0 | 0 | 0 |
| 63 | SANTHIPURAM | 295 | 21 | 316 | 2 | 0 | 2 | 0 | 0 | 0 |
| 64 | GUDUPALLE | 88 | 62 | 150 | 2 | 0 | 2 | 2 | 0 | 2 |
| 65 | KUPPAM | 372 | 44 | 416 | 1 | 0 | 1 | 1 | 0 | 1 |
| 66 | RAMAKUPPAM | 284 | 54 | 338 | 0 | 0 | 0 | 0 | 0 | 0 |
| | Sub-Total | 6193 | 3584 | 9777 | 12 | 0 | 12 | 27 | 0 | 27 |
| | Total | 15206 | 34654 | 49860 | 12 | 0 | 12 | 1789 | 2 | 1791 |

SOURCE: CHIEF PLANNING OFFICER,
CHITTOOR.

TABLE 4.4: AREA UNDER PRINCIPAL CROPS, SEASON - WISE AND MANDAL WISE - 2013-14

| S. No. | Mandal | MAIZE | | | RAGI | | | TOTAL MINOR MILLETS | | |
|---------------------------|------------------------|-----------|-----------|-----------|-----------|------------|------------|---------------------|----------|----------|
| | | Kharif | Rabi | Total | Kharif | Rabi | Total | Kharif | Rabi | Total |
| 1 | 2 | 12 | 13 | 14 | 15 | 16 | 17 | 18 | 19 | 20 |
| CHITTOR DIVISION | | | | | | | | | | |
| 1 | VEDURUKUPPAM | 0 | 0 | 0 | 2 | 1 | 3 | 0 | 0 | 0 |
| 2 | RAMACHANDRAPURAM | 1 | 0 | 1 | 2 | 2 | 4 | 0 | 0 | 0 |
| 3 | VADAMALAPETA | 1 | 3 | 4 | 0 | 2 | 2 | 0 | 0 | 0 |
| 4 | NARAYANAVANAM | 15 | 2 | 17 | 0 | 4 | 4 | 0 | 0 | 0 |
| 5 | NINDRA | 0 | 0 | 0 | 0 | 0 | 0 | 0 | 0 | 0 |
| 6 | VIJAYAPURAM | 0 | 0 | 0 | 0 | 0 | 0 | 0 | 0 | 0 |
| 7 | NAGARI | 0 | 0 | 0 | 2 | 3 | 5 | 0 | 0 | 0 |
| 8 | PUTTUR | 3 | 0 | 3 | 0 | 1 | 1 | 0 | 0 | 0 |
| 9 | KARVETINAGAR | 0 | 0 | 0 | 2 | 5 | 7 | 0 | 0 | 0 |
| 10 | PENUMURU | 0 | 0 | 0 | 1 | 7 | 8 | 0 | 0 | 0 |
| 11 | PUTHALAPATTU | 0 | 0 | 0 | 2 | 7 | 9 | 0 | 0 | 0 |
| 12 | IRALA | 0 | 0 | 0 | 4 | 6 | 10 | 0 | 0 | 0 |
| 13 | THAVANAMPALLE | 0 | 0 | 0 | 7 | 9 | 16 | 0 | 0 | 0 |
| 14 | SRIRANGARAJAPURAM | 0 | 0 | 0 | 2 | 0 | 2 | 0 | 0 | 0 |
| 15 | GANGADHARANELLORE | 0 | 0 | 0 | 8 | 10 | 18 | 0 | 0 | 0 |
| 16 | CHITTOOR | 0 | 0 | 0 | 8 | 5 | 13 | 0 | 0 | 0 |
| 17 | BANGARUPALEM | 0 | 0 | 0 | 6 | 19 | 25 | 0 | 0 | 0 |
| 18 | YADAMARRI | 0 | 0 | 0 | 5 | 10 | 15 | 0 | 0 | 0 |
| 19 | GUDIPALA | 0 | 0 | 0 | 6 | 8 | 14 | 0 | 0 | 0 |
| 20 | PALASAMUDRAM | 0 | 0 | 0 | 0 | 11 | 11 | 0 | 0 | 0 |
| | Sub-Total | 20 | 5 | 25 | 57 | 110 | 167 | 0 | 0 | 0 |
| TIRUPATHI DIVISION | | | | | | | | | | |
| 21 | TIRUPATI (RURAL) | 2 | 4 | 6 | 2 | 2 | 4 | 0 | 0 | 0 |
| 22 | RENIGUNTA | 0 | 0 | 0 | 0 | 2 | 2 | 0 | 0 | 0 |
| 23 | YERPEDU | 0 | 0 | 0 | 0 | 0 | 0 | 0 | 0 | 0 |
| 24 | SRIKALAHASTI | 0 | 0 | 0 | 0 | 0 | 0 | 0 | 0 | 0 |
| 25 | THOTTAMBEDU | 0 | 0 | 0 | 1 | 0 | 1 | 0 | 0 | 0 |
| 26 | BUCHINAIDU KANDRIGA | 0 | 0 | 0 | 0 | 0 | 0 | 0 | 0 | 0 |
| 27 | VARADAIHPALEM | 0 | 0 | 0 | 2 | 0 | 2 | 0 | 0 | 0 |
| 28 | K.V.B.PURAM | 0 | 0 | 0 | 2 | 1 | 3 | 0 | 0 | 0 |
| 29 | TIRUPATI (URBAN) | 0 | 0 | 0 | 0 | 0 | 0 | 0 | 0 | 0 |
| 30 | CHANDRAGIRI | 6 | 64 | 70 | 0 | 1 | 1 | 0 | 0 | 0 |
| 31 | PULICHERLA | 0 | 0 | 0 | 0 | 0 | 0 | 0 | 0 | 0 |
| 32 | PAKALA | 0 | 0 | 0 | 4 | 3 | 7 | 0 | 0 | 0 |
| 33 | PICHATUR | 0 | 0 | 0 | 0 | 1 | 1 | 0 | 0 | 0 |
| 34 | SATYAVEDU | 0 | 0 | 0 | 2 | 6 | 8 | 0 | 0 | 0 |
| 35 | NAGALAPURAM | 0 | 6 | 6 | 0 | 0 | 0 | 0 | 0 | 0 |
| | Sub-Total | 8 | 74 | 82 | 13 | 16 | 29 | 0 | 0 | 0 |

TABLE 4.4: AREA UNDER PRINCIPAL CROPS, SEASON - WISE AND MANDAL WISE - 2013-14

| S. No. | Mandal | MAIZE | | | RAGI | | | TOTAL MINOR MILLETS | | |
|-----------------------------|----------------------|-------------|-------------|-------------|-------------|------------|-------------|---------------------|----------|------------|
| | | Kharif | Rabi | Total | Kharif | Rabi | Total | Kharif | Rabi | Total |
| 1 | 2 | 12 | 13 | 14 | 15 | 16 | 17 | 18 | 19 | 20 |
| MADANAPALLE DIVISION | | | | | | | | | | |
| 36 | MULAKALACHERUVU | 272 | 110 | 382 | 8 | 4 | 12 | 0 | 0 | 0 |
| 37 | THAMBALLAPALLE | 25 | 9 | 34 | 26 | 5 | 31 | 0 | 0 | 0 |
| 38 | PEDDAMANDYAM | 3 | 6 | 9 | 6 | 3 | 9 | 0 | 0 | 0 |
| 39 | GURRAMKONDA | 0 | 0 | 0 | 5 | 0 | 5 | 0 | 0 | 0 |
| 40 | KALAKADA | 0 | 0 | 0 | 0 | 0 | 0 | 0 | 0 | 0 |
| 41 | KAMBHAMVARIPALLE | 0 | 0 | 0 | 0 | 0 | 0 | 0 | 0 | 0 |
| 42 | ROMPICHERLA | 3 | 1 | 4 | 5 | 2 | 7 | 0 | 0 | 0 |
| 43 | YERRAVARIPALEM | 0 | 0 | 0 | 0 | 1 | 1 | 0 | 0 | 0 |
| 44 | CHINNAGOTTIGALLU | 5 | 4 | 9 | 5 | 1 | 6 | 0 | 0 | 0 |
| 45 | PILERU | 0 | 0 | 0 | 0 | 0 | 0 | 0 | 0 | 0 |
| 46 | KALIKIRI | 0 | 0 | 0 | 0 | 0 | 0 | 0 | 0 | 0 |
| 47 | VALMIKIPURAM | 15 | 6 | 21 | 10 | 6 | 16 | 0 | 0 | 0 |
| 48 | KURABALAKOTA | 20 | 0 | 20 | 15 | 3 | 18 | 0 | 0 | 0 |
| 49 | PEDDA THIPPASAMUDRAM | 900 | 891 | 1791 | 46 | 15 | 61 | 0 | 0 | 0 |
| 50 | B.KOTHAKOTA | 230 | 75 | 305 | 38 | 9 | 47 | 0 | 0 | 0 |
| 51 | MADANAPALLE | 19 | 30 | 49 | 47 | 2 | 49 | 0 | 0 | 0 |
| 52 | NIMMANAPALLE | 24 | 4 | 28 | 10 | 2 | 12 | 0 | 0 | 0 |
| 53 | SODAM | 0 | 0 | 0 | 2 | 0 | 2 | 0 | 0 | 0 |
| 54 | SOMALA | 8 | 0 | 8 | 11 | 4 | 15 | 0 | 0 | 0 |
| 55 | CHOWDEPALLE | 0 | 4 | 4 | 55 | 9 | 64 | 0 | 0 | 0 |
| 56 | RAMASAMUDRAM | 0 | 0 | 0 | 302 | 0 | 302 | 6 | 0 | 6 |
| 57 | PUNGANUR | 2 | 4 | 6 | 343 | 4 | 347 | 14 | 0 | 14 |
| 58 | PEDDAPANJANI | 0 | 0 | 0 | 80 | 19 | 99 | 0 | 0 | 0 |
| 59 | GANGAVARAM | 0 | 0 | 0 | 64 | 12 | 76 | 0 | 0 | 0 |
| 60 | PALAMANER | 0 | 0 | 0 | 41 | 46 | 87 | 0 | 0 | 0 |
| 61 | BAIREDDIPALLE | 0 | 0 | 0 | 54 | 21 | 75 | 0 | 0 | 0 |
| 62 | VENKATAGIRIKOTA | 23 | 19 | 42 | 169 | 39 | 208 | 2 | 0 | 2 |
| 63 | SANTHIPURAM | 41 | 11 | 52 | 448 | 36 | 484 | 42 | 0 | 42 |
| 64 | GUDUPALLE | 0 | 6 | 6 | 3329 | 124 | 3453 | 46 | 0 | 46 |
| 65 | KUPPAM | 47 | 10 | 57 | 2585 | 95 | 2680 | 257 | 0 | 257 |
| 66 | RAMAKUPPAM | 240 | 34 | 274 | 232 | 53 | 285 | 60 | 0 | 60 |
| | Sub-Total | 1877 | 1224 | 3101 | 7936 | 515 | 8451 | 427 | 0 | 427 |
| | Total | 1905 | 1303 | 3208 | 8006 | 641 | 8647 | 427 | 0 | 427 |

SOURCE: CHIEF PLANNING OFFICER,
CHITTOOR.

TABLE 4.4: AREA UNDER PRINCIPAL CROPS, SEASON - WISE AND MANDAL WISE - 2013-14

| S. No. | Mandal | HORSEGRAM | | | GREENGRAM | | | BLACKGRAM | | |
|---------------------------|------------------------|-----------|------------|------------|------------|------------|------------|------------|------------|------------|
| | | Kharif | Rabi | Total | Kharif | Rabi | Total | Kharif | Rabi | Total |
| 1 | 2 | 21 | 22 | 23 | 24 | 25 | 26 | 27 | 28 | 29 |
| CHITTOR DIVISION | | | | | | | | | | |
| 1 | VEDURUKUPPAM | 0 | 2 | 2 | 0 | 4 | 4 | 0 | 3 | 3 |
| 2 | RAMACHANDRAPURAM | 0 | 0 | 0 | 40 | 24 | 64 | 28 | 24 | 52 |
| 3 | VADAMALAPETA | 0 | 0 | 0 | 4 | 19 | 23 | 3 | 32 | 35 |
| 4 | NARAYANAVANAM | 0 | 0 | 0 | 0 | 11 | 11 | 0 | 18 | 18 |
| 5 | NINDRA | 0 | 0 | 0 | 0 | 21 | 21 | 0 | 130 | 130 |
| 6 | VIJAYAPURAM | 0 | 0 | 0 | 15 | 24 | 39 | 4 | 98 | 102 |
| 7 | NAGARI | 0 | 0 | 0 | 17 | 41 | 58 | 20 | 47 | 67 |
| 8 | PUTTUR | 0 | 1 | 1 | 0 | 1 | 1 | 0 | 4 | 4 |
| 9 | KARVETINAGAR | 0 | 4 | 4 | 0 | 4 | 4 | 9 | 5 | 14 |
| 10 | PENUMURU | 0 | 8 | 8 | 10 | 0 | 10 | 12 | 0 | 12 |
| 11 | PUTHALAPATTU | 18 | 20 | 38 | 0 | 8 | 8 | 17 | 9 | 26 |
| 12 | IRALA | 0 | 36 | 36 | 34 | 7 | 41 | 23 | 9 | 32 |
| 13 | THAVANAMPALLE | 0 | 11 | 11 | 14 | 3 | 17 | 11 | 2 | 13 |
| 14 | SRIRANGARAJAPURAM | 0 | 6 | 6 | 9 | 0 | 9 | 9 | 0 | 9 |
| 15 | GANGADHARANELLORE | 12 | 64 | 76 | 14 | 3 | 17 | 10 | 4 | 14 |
| 16 | CHITTOOR | 0 | 11 | 11 | 28 | 7 | 35 | 26 | 7 | 33 |
| 17 | BANGARUPALEM | 28 | 17 | 45 | 25 | 2 | 27 | 6 | 2 | 8 |
| 18 | YADAMARRI | 12 | 28 | 40 | 18 | 5 | 23 | 27 | 1 | 28 |
| 19 | GUDIPALA | 0 | 65 | 65 | 14 | 0 | 14 | 8 | 0 | 8 |
| 20 | PALASAMUDRAM | 0 | 12 | 12 | 7 | 6 | 13 | 6 | 12 | 18 |
| | Sub-Total | 70 | 285 | 355 | 249 | 190 | 439 | 219 | 407 | 626 |
| TIRUPATHI DIVISION | | | | | | | | | | |
| 21 | TIRUPATI (RURAL) | 0 | 0 | 0 | 8 | 6 | 14 | 8 | 7 | 15 |
| 22 | RENIGUNTA | 0 | 0 | 0 | 0 | 6 | 6 | 0 | 16 | 16 |
| 23 | YERPEDU | 0 | 0 | 0 | 0 | 0 | 0 | 0 | 150 | 150 |
| 24 | SRIKALAHASTI | 0 | 0 | 0 | 0 | 0 | 0 | 0 | 134 | 134 |
| 25 | THOTTAMBEDU | 0 | 0 | 0 | 0 | 0 | 0 | 0 | 98 | 98 |
| 26 | BUCHINAIDU KANDRIGA | 0 | 0 | 0 | 0 | 0 | 0 | 0 | 40 | 40 |
| 27 | VARADAIHPALEM | 0 | 0 | 0 | 0 | 3 | 3 | 0 | 5 | 5 |
| 28 | K.V.B.PURAM | 0 | 0 | 0 | 0 | 0 | 0 | 0 | 76 | 76 |
| 29 | TIRUPATI (URBAN) | 0 | 0 | 0 | 0 | 0 | 0 | 0 | 0 | 0 |
| 30 | CHANDRAGIRI | 0 | 0 | 0 | 1 | 0 | 1 | 0 | 0 | 0 |
| 31 | PULICHERLA | 35 | 0 | 35 | 21 | 0 | 21 | 0 | 0 | 0 |
| 32 | PAKALA | 3 | 4 | 7 | 4 | 0 | 4 | 4 | 0 | 4 |
| 33 | PICHATUR | 0 | 0 | 0 | 0 | 20 | 20 | 0 | 75 | 75 |
| 34 | SATYAVEDU | 0 | 0 | 0 | 0 | 12 | 12 | 0 | 53 | 53 |
| 35 | NAGALAPURAM | 0 | 0 | 0 | 0 | 35 | 35 | 0 | 45 | 45 |
| | Sub-Total | 38 | 4 | 42 | 34 | 82 | 116 | 12 | 699 | 711 |

TABLE 4.4: AREA UNDER PRINCIPAL CROPS, SEASON - WISE AND MANDAL WISE - 2013-14

| S. No. | Mandal | HORSEGRAM | | | GREENGRAM | | | BLACKGRAM | | |
|-----------------------------|----------------------|-------------|-------------|-------------|------------|------------|------------|------------|-------------|-------------|
| | | Kharif | Rabi | Total | Kharif | Rabi | Total | Kharif | Rabi | Total |
| 1 | 2 | 21 | 22 | 23 | 24 | 25 | 26 | 27 | 28 | 29 |
| MADANAPALLE DIVISION | | | | | | | | | | |
| 36 | MULAKALACHERUVU | 197 | 0 | 197 | 6 | 0 | 6 | 0 | 0 | 0 |
| 37 | THAMBALLAPALLE | 102 | 27 | 129 | 0 | 0 | 0 | 0 | 0 | 0 |
| 38 | PEDDAMANDYAM | 129 | 0 | 129 | 0 | 0 | 0 | 0 | 0 | 0 |
| 39 | GURRAMKONDA | 160 | 0 | 160 | 0 | 0 | 0 | 0 | 0 | 0 |
| 40 | KALAKADA | 813 | 63 | 876 | 0 | 0 | 0 | 0 | 0 | 0 |
| 41 | KAMBHAMVARIPALLE | 80 | 19 | 99 | 3 | 0 | 3 | 0 | 0 | 0 |
| 42 | ROMPICHERLA | 21 | 37 | 58 | 4 | 5 | 9 | 19 | 12 | 31 |
| 43 | YERRAVARIPALEM | 0 | 15 | 15 | 4 | 0 | 4 | 0 | 0 | 0 |
| 44 | CHINNAGOTTIGALLU | 84 | 36 | 120 | 0 | 0 | 0 | 6 | 0 | 6 |
| 45 | PILERU | 45 | 0 | 45 | 7 | 0 | 7 | 0 | 0 | 0 |
| 46 | KALIKIRI | 175 | 4 | 179 | 20 | 0 | 20 | 12 | 0 | 12 |
| 47 | VALMIKIPURAM | 300 | 11 | 311 | 27 | 0 | 27 | 0 | 0 | 0 |
| 48 | KURABALAKOTA | 242 | 16 | 258 | 0 | 0 | 0 | 0 | 0 | 0 |
| 49 | PEDDA THIPPASAMUDRAM | 531 | 0 | 531 | 0 | 0 | 0 | 0 | 0 | 0 |
| 50 | B.KOTHAKOTA | 139 | 16 | 155 | 0 | 0 | 0 | 0 | 0 | 0 |
| 51 | MADANAPALLE | 171 | 0 | 171 | 10 | 0 | 10 | 5 | 0 | 5 |
| 52 | NIMMANAPALLE | 149 | 0 | 149 | 0 | 0 | 0 | 0 | 0 | 0 |
| 53 | SODAM | 20 | 24 | 44 | 4 | 0 | 4 | 0 | 0 | 0 |
| 54 | SOMALA | 75 | 36 | 111 | 0 | 0 | 0 | 0 | 0 | 0 |
| 55 | CHOWDEPALLE | 31 | 14 | 45 | 20 | 0 | 20 | 12 | 0 | 12 |
| 56 | RAMASAMUDRAM | 244 | 0 | 244 | 0 | 0 | 0 | 0 | 0 | 0 |
| 57 | PUNGANUR | 305 | 0 | 305 | 0 | 0 | 0 | 0 | 0 | 0 |
| 58 | PEDDAPANJANI | 120 | 271 | 391 | 0 | 0 | 0 | 9 | 1 | 10 |
| 59 | GANGAVARAM | 10 | 35 | 45 | 8 | 0 | 8 | 3 | 0 | 3 |
| 60 | PALAMANER | 0 | 72 | 72 | 22 | 0 | 22 | 0 | 0 | 0 |
| 61 | BAIREDDIPALLE | 28 | 20 | 48 | 26 | 0 | 26 | 21 | 0 | 21 |
| 62 | VENKATAGIRIKOTA | 116 | 111 | 227 | 3 | 0 | 3 | 0 | 0 | 0 |
| 63 | SANTHIPURAM | 117 | 238 | 355 | 22 | 0 | 22 | 13 | 0 | 13 |
| 64 | GUDUPALLE | 158 | 256 | 414 | 0 | 0 | 0 | 0 | 0 | 0 |
| 65 | KUPPAM | 805 | 186 | 991 | 17 | 0 | 17 | 21 | 0 | 21 |
| 66 | RAMAKUPPAM | 24 | 215 | 239 | 54 | 0 | 54 | 13 | 0 | 13 |
| | Sub-Total | 5391 | 1722 | 7113 | 257 | 5 | 262 | 134 | 13 | 147 |
| | Total | 5499 | 2011 | 7510 | 540 | 277 | 817 | 365 | 1119 | 1484 |

SOURCE: CHIEF PLANNING OFFICER,
CHITTOOR.

TABLE 4.4: AREA UNDER PRINCIPAL CROPS, SEASON - WISE AND MANDAL WISE - 2013-14

| S. No. | Mandal | REDGRAM | | | COWGRAM | | | OTHER PULSES | | |
|---------------------------|------------------------|-------------|----------|-------------|------------|----------|------------|--------------|----------|------------|
| | | Kharif | Rabi | Total | Kharif | Rabi | Total | Kharif | Rabi | Total |
| 1 | 2 | 30 | 31 | 32 | 33 | 34 | 35 | 36 | 37 | 38 |
| CHITTOR DIVISION | | | | | | | | | | |
| 1 | VEDURUKUPPAM | 115 | 0 | 115 | 0 | 0 | 0 | 0 | 0 | 0 |
| 2 | RAMACHANDRAPURAM | 20 | 0 | 20 | 0 | 0 | 0 | 0 | 0 | 0 |
| 3 | VADAMALAPETA | 7 | 0 | 7 | 0 | 0 | 0 | 0 | 0 | 0 |
| 4 | NARAYANAVANAM | 0 | 0 | 0 | 0 | 7 | 7 | 0 | 0 | 0 |
| 5 | NINDRA | 0 | 0 | 0 | 0 | 0 | 0 | 0 | 0 | 0 |
| 6 | VIJAYAPURAM | 0 | 0 | 0 | 0 | 0 | 0 | 0 | 0 | 0 |
| 7 | NAGARI | 13 | 4 | 17 | 0 | 0 | 0 | 0 | 0 | 0 |
| 8 | PUTTUR | 0 | 0 | 0 | 0 | 0 | 0 | 0 | 0 | 0 |
| 9 | KARVETINAGAR | 22 | 0 | 22 | 0 | 0 | 0 | 0 | 0 | 0 |
| 10 | PENUMURU | 127 | 0 | 127 | 20 | 0 | 20 | 7 | 0 | 7 |
| 11 | PUTHALAPATTU | 142 | 0 | 142 | 32 | 0 | 32 | 33 | 0 | 33 |
| 12 | IRALA | 169 | 0 | 169 | 26 | 0 | 26 | 14 | 0 | 14 |
| 13 | THAVANAMPALLE | 195 | 0 | 195 | 36 | 0 | 36 | 26 | 0 | 26 |
| 14 | SRIRANGARAJAPURAM | 72 | 0 | 72 | 2 | 0 | 2 | 3 | 0 | 3 |
| 15 | GANGADHARANELLORE | 210 | 0 | 210 | 6 | 0 | 6 | 8 | 0 | 8 |
| 16 | CHITTOOR | 143 | 0 | 143 | 28 | 0 | 28 | 22 | 0 | 22 |
| 17 | BANGARUPALEM | 189 | 0 | 189 | 10 | 0 | 10 | 0 | 0 | 0 |
| 18 | YADAMARRI | 82 | 0 | 82 | 16 | 0 | 16 | 12 | 0 | 12 |
| 19 | GUDIPALA | 92 | 0 | 92 | 15 | 0 | 15 | 14 | 0 | 14 |
| 20 | PALASAMUDRAM | 58 | 0 | 58 | 0 | 0 | 0 | 0 | 0 | 0 |
| | Sub-Total | 1656 | 4 | 1660 | 191 | 7 | 198 | 139 | 0 | 139 |
| TIRUPATHI DIVISION | | | | | | | | | | |
| 21 | TIRUPATI (RURAL) | 20 | 6 | 26 | 0 | 0 | 0 | 0 | 0 | 0 |
| 22 | RENIGUNTA | 0 | 0 | 0 | 0 | 0 | 0 | 0 | 0 | 0 |
| 23 | YERPEDU | 0 | 0 | 0 | 0 | 0 | 0 | 0 | 0 | 0 |
| 24 | SRIKALAHASTI | 0 | 0 | 0 | 0 | 0 | 0 | 0 | 0 | 0 |
| 25 | THOTTAMBEDU | 0 | 0 | 0 | 0 | 0 | 0 | 0 | 0 | 0 |
| 26 | BUCHINAIDU KANDRIGA | 0 | 0 | 0 | 0 | 0 | 0 | 0 | 0 | 0 |
| 27 | VARADAIHPALEM | 0 | 0 | 0 | 0 | 0 | 0 | 0 | 0 | 0 |
| 28 | K.V.B.PURAM | 0 | 0 | 0 | 0 | 0 | 0 | 0 | 0 | 0 |
| 29 | TIRUPATI (URBAN) | 0 | 0 | 0 | 0 | 0 | 0 | 0 | 0 | 0 |
| 30 | CHANDRAGIRI | 12 | 0 | 12 | 4 | 0 | 4 | 0 | 0 | 0 |
| 31 | PULICHERLA | 116 | 0 | 116 | 17 | 0 | 17 | 0 | 0 | 0 |
| 32 | PAKALA | 68 | 0 | 68 | 15 | 0 | 15 | 15 | 0 | 15 |
| 33 | PICHATUR | 0 | 0 | 0 | 0 | 0 | 0 | 0 | 0 | 0 |
| 34 | SATYAVEDU | 0 | 0 | 0 | 0 | 0 | 0 | 0 | 0 | 0 |
| 35 | NAGALAPURAM | 0 | 0 | 0 | 0 | 0 | 0 | 0 | 0 | 0 |
| | Sub-Total | 216 | 6 | 222 | 36 | 0 | 36 | 15 | 0 | 15 |

TABLE 4.4: AREA UNDER PRINCIPAL CROPS, SEASON - WISE AND MANDAL WISE - 2013-14

| S. No. | Mandal | REDGRAM | | | COWGRAM | | | OTHER PULSES | | |
|-----------------------------|----------------------|-------------|-----------|-------------|-------------|-----------|-------------|--------------|-----------|-------------|
| | | Kharif | Rabi | Total | Kharif | Rabi | Total | Kharif | Rabi | Total |
| 1 | 2 | 30 | 31 | 32 | 33 | 34 | 35 | 36 | 37 | 38 |
| MADANAPALLE DIVISION | | | | | | | | | | |
| 36 | MULAKALACHERUVU | 779 | 0 | 779 | 23 | 0 | 23 | 28 | 0 | 28 |
| 37 | THAMBALLAPALLE | 365 | 0 | 365 | 38 | 0 | 38 | 30 | 0 | 30 |
| 38 | PEDDAMANDYAM | 205 | 0 | 205 | 45 | 0 | 45 | 64 | 0 | 64 |
| 39 | GURRAMKONDA | 73 | 0 | 73 | 19 | 0 | 19 | 32 | 0 | 32 |
| 40 | KALAKADA | 186 | 0 | 186 | 127 | 3 | 130 | 13 | 0 | 13 |
| 41 | KAMBHAMVARIPALLE | 75 | 0 | 75 | 14 | 0 | 14 | 0 | 0 | 0 |
| 42 | ROMPICHERLA | 55 | 0 | 55 | 19 | 0 | 19 | 0 | 0 | 0 |
| 43 | YERRAVARIPALEM | 17 | 0 | 17 | 6 | 0 | 6 | 8 | 0 | 8 |
| 44 | CHINNAGOTTIGALLU | 53 | 0 | 53 | 8 | 0 | 8 | 0 | 0 | 0 |
| 45 | PILERU | 182 | 0 | 182 | 7 | 0 | 7 | 0 | 0 | 0 |
| 46 | KALIKIRI | 195 | 0 | 195 | 30 | 0 | 30 | 11 | 0 | 11 |
| 47 | VALMIKIPURAM | 203 | 0 | 203 | 42 | 0 | 42 | 76 | 0 | 76 |
| 48 | KURABALAKOTA | 305 | 0 | 305 | 33 | 0 | 33 | 89 | 4 | 93 |
| 49 | PEDDA THIPPASAMUDRAM | 251 | 0 | 251 | 70 | 0 | 70 | 86 | 0 | 86 |
| 50 | B.KOTHAKOTA | 180 | 0 | 180 | 47 | 0 | 47 | 37 | 0 | 37 |
| 51 | MADANAPALLE | 161 | 0 | 161 | 58 | 0 | 58 | 178 | 4 | 182 |
| 52 | NIMMANAPALLE | 127 | 0 | 127 | 32 | 0 | 32 | 91 | 0 | 91 |
| 53 | SODAM | 68 | 0 | 68 | 23 | 0 | 23 | 22 | 0 | 22 |
| 54 | SOMALA | 75 | 0 | 75 | 28 | 0 | 28 | 26 | 0 | 26 |
| 55 | CHOWDEPALLE | 235 | 0 | 235 | 31 | 0 | 31 | 33 | 0 | 33 |
| 56 | RAMASAMUDRAM | 181 | 0 | 181 | 5 | 0 | 5 | 161 | 0 | 161 |
| 57 | PUNGANUR | 191 | 0 | 191 | 6 | 0 | 6 | 179 | 4 | 183 |
| 58 | PEDDAPANJANI | 352 | 0 | 352 | 52 | 0 | 52 | 108 | 0 | 108 |
| 59 | GANGAVARAM | 180 | 0 | 180 | 8 | 0 | 8 | 13 | 0 | 13 |
| 60 | PALAMANER | 142 | 0 | 142 | 13 | 0 | 13 | 127 | 0 | 127 |
| 61 | BAIREDDIPALLE | 223 | 0 | 223 | 15 | 0 | 15 | 38 | 0 | 38 |
| 62 | VENKATAGIRIKOTA | 242 | 0 | 242 | 72 | 0 | 72 | 40 | 0 | 40 |
| 63 | SANTHIPURAM | 153 | 0 | 153 | 18 | 0 | 18 | 27 | 0 | 27 |
| 64 | GUDUPALLE | 65 | 0 | 65 | 0 | 0 | 0 | 32 | 0 | 32 |
| 65 | KUPPAM | 176 | 0 | 176 | 0 | 0 | 0 | 89 | 0 | 89 |
| 66 | RAMAKUPPAM | 34 | 0 | 34 | 0 | 0 | 0 | 0 | 0 | 0 |
| | Sub-Total | 5729 | 0 | 5729 | 889 | 3 | 892 | 1638 | 12 | 1650 |
| | Total | 7601 | 10 | 7611 | 1116 | 10 | 1126 | 1792 | 12 | 1804 |

SOURCE: CHIEF PLANNING OFFICER,
CHITTOOR.

TABLE 4.4: AREA UNDER PRINCIPAL CROPS, SEASON - WISE AND MANDAL WISE - 2013-14

| S. No. | Mandal | TOTAL PULSES | | | TOTAL FOODGRAINS | | | CHILLIES | | |
|---------------------------|------------------------|--------------|------------|-------------|------------------|--------------|--------------|----------|------------|------------|
| | | Kharif | Rabi | Total | Kharif | Rabi | Total | Kharif | Rabi | Total |
| 1 | 2 | 39 | 40 | 41 | 42 | 43 | 44 | 45 | 46 | 47 |
| CHITTOR DIVISION | | | | | | | | | | |
| 1 | VEDURUKUPPAM | 115 | 9 | 124 | 227 | 349 | 576 | 0 | 42 | 42 |
| 2 | RAMACHANDRAPURAM | 88 | 48 | 136 | 433 | 400 | 833 | 0 | 33 | 33 |
| 3 | VADAMALAPETA | 14 | 51 | 65 | 136 | 261 | 397 | 0 | 18 | 18 |
| 4 | NARAYANAVANAM | 0 | 36 | 36 | 223 | 317 | 540 | 0 | 13 | 13 |
| 5 | NINDRA | 0 | 151 | 151 | 128 | 306 | 434 | 0 | 0 | 0 |
| 6 | VIJAYAPURAM | 19 | 122 | 141 | 339 | 376 | 715 | 0 | 44 | 44 |
| 7 | NAGARI | 50 | 92 | 142 | 334 | 548 | 882 | 0 | 42 | 42 |
| 8 | PUTTUR | 0 | 6 | 6 | 214 | 292 | 506 | 0 | 16 | 16 |
| 9 | KARVETINAGAR | 31 | 13 | 44 | 258 | 348 | 606 | 0 | 85 | 85 |
| 10 | PENUMURU | 176 | 8 | 184 | 254 | 126 | 380 | 0 | 58 | 58 |
| 11 | PUTHALAPATTU | 242 | 37 | 279 | 333 | 152 | 485 | 0 | 77 | 77 |
| 12 | IRALA | 266 | 52 | 318 | 344 | 144 | 488 | 0 | 72 | 72 |
| 13 | THAVANAMPALLE | 282 | 16 | 298 | 340 | 117 | 457 | 0 | 49 | 49 |
| 14 | SRIRANGARAJAPURAM | 95 | 6 | 101 | 233 | 161 | 394 | 0 | 27 | 27 |
| 15 | GANGADHARANELLORE | 260 | 71 | 331 | 374 | 283 | 657 | 0 | 72 | 72 |
| 16 | CHITTOOR | 247 | 25 | 272 | 327 | 166 | 493 | 0 | 57 | 57 |
| 17 | BANGARUPALEM | 258 | 21 | 279 | 326 | 262 | 588 | 0 | 76 | 76 |
| 18 | YADAMARRI | 167 | 34 | 201 | 224 | 125 | 349 | 0 | 59 | 59 |
| 19 | GUDIPALA | 143 | 65 | 208 | 259 | 263 | 522 | 0 | 123 | 123 |
| 20 | PALASAMUDRAM | 71 | 30 | 101 | 153 | 193 | 346 | 0 | 23 | 23 |
| | Sub-Total | 2524 | 893 | 3417 | 5459 | 5189 | 10648 | 0 | 986 | 986 |
| TIRUPATHI DIVISION | | | | | | | | | | |
| 21 | TIRUPATI (RURAL) | 36 | 19 | 55 | 186 | 237 | 423 | 0 | 0 | 0 |
| 22 | RENIGUNTA | 0 | 22 | 22 | 209 | 863 | 1072 | 0 | 10 | 10 |
| 23 | YERPEDU | 0 | 150 | 150 | 1015 | 4150 | 5165 | 0 | 5 | 5 |
| 24 | SRIKALAHASTI | 0 | 134 | 134 | 1480 | 5944 | 7424 | 0 | 0 | 0 |
| 25 | THOTTAMBEDU | 0 | 98 | 98 | 1047 | 4224 | 5271 | 0 | 4 | 4 |
| 26 | BUCHINAIDU KANDRIGA | 0 | 40 | 40 | 660 | 3468 | 4128 | 0 | 10 | 10 |
| 27 | VARADAIHPALEM | 0 | 8 | 8 | 241 | 3858 | 4099 | 0 | 6 | 6 |
| 28 | K.V.B.PURAM | 0 | 76 | 76 | 828 | 865 | 1693 | 0 | 0 | 0 |
| 29 | TIRUPATI (URBAN) | 0 | 0 | 0 | 99 | 130 | 229 | 0 | 0 | 0 |
| 30 | CHANDRAGIRI | 17 | 0 | 17 | 333 | 325 | 658 | 0 | 9 | 9 |
| 31 | PULICHERLA | 189 | 0 | 189 | 289 | 69 | 358 | 0 | 48 | 48 |
| 32 | PAKALA | 109 | 4 | 113 | 239 | 105 | 344 | 0 | 31 | 31 |
| 33 | PICHATUR | 0 | 95 | 95 | 657 | 514 | 1171 | 0 | 5 | 5 |
| 34 | SATYAVEDU | 0 | 65 | 65 | 472 | 2224 | 2696 | 0 | 6 | 6 |
| 35 | NAGALAPURAM | 0 | 80 | 80 | 534 | 796 | 1330 | 0 | 0 | 0 |
| | Sub-Total | 351 | 791 | 1142 | 8289 | 27772 | 36061 | 0 | 134 | 134 |

TABLE 4.4: AREA UNDER PRINCIPAL CROPS, SEASON - WISE AND MANDAL WISE - 2013-14

| S. No. | Mandal | TOTAL PULSES | | | TOTAL FOODGRAINS | | | CHILLIES | | |
|-----------------------------|----------------------|--------------|-------------|--------------|------------------|--------------|--------------|----------|-------------|-------------|
| | | Kharif | Rabi | Total | Kharif | Rabi | Total | Kharif | Rabi | Total |
| 1 | 2 | 39 | 40 | 41 | 42 | 43 | 44 | 45 | 46 | 47 |
| MADANAPALLE DIVISION | | | | | | | | | | |
| 36 | MULAKALACHERUVU | 1033 | 0 | 1033 | 1392 | 243 | 1635 | 0 | 18 | 18 |
| 37 | THAMBALLAPALLE | 535 | 27 | 562 | 752 | 482 | 1234 | 0 | 0 | 0 |
| 38 | PEDDAMANDYAM | 443 | 0 | 443 | 762 | 318 | 1080 | 0 | 0 | 0 |
| 39 | GURRAMKONDA | 284 | 0 | 284 | 429 | 159 | 588 | 0 | 0 | 0 |
| 40 | KALAKADA | 1139 | 66 | 1205 | 1368 | 261 | 1629 | 0 | 0 | 0 |
| 41 | KAMBHAMVARIPALLE | 172 | 19 | 191 | 252 | 69 | 321 | 0 | 0 | 0 |
| 42 | ROMPICHERLA | 118 | 54 | 172 | 342 | 236 | 578 | 0 | 0 | 0 |
| 43 | YERRAVARIPALEM | 35 | 15 | 50 | 260 | 330 | 590 | 0 | 9 | 9 |
| 44 | CHINNAGOTTIGALLU | 151 | 36 | 187 | 423 | 255 | 678 | 0 | 22 | 22 |
| 45 | PILERU | 241 | 0 | 241 | 375 | 110 | 485 | 0 | 35 | 35 |
| 46 | KALIKIRI | 443 | 4 | 447 | 594 | 199 | 793 | 0 | 0 | 0 |
| 47 | VALMIKIPURAM | 648 | 11 | 659 | 827 | 69 | 896 | 0 | 38 | 38 |
| 48 | KURABALAKOTA | 669 | 20 | 689 | 823 | 55 | 878 | 0 | 8 | 8 |
| 49 | PEDDA THIPPASAMUDRAM | 938 | 0 | 938 | 2001 | 1000 | 3001 | 0 | 32 | 32 |
| 50 | B.KOTHAKOTA | 403 | 16 | 419 | 811 | 170 | 981 | 0 | 0 | 0 |
| 51 | MADANAPALLE | 583 | 4 | 587 | 910 | 139 | 1049 | 0 | 0 | 0 |
| 52 | NIMMANAPALLE | 399 | 0 | 399 | 700 | 107 | 807 | 0 | 11 | 11 |
| 53 | SODAM | 137 | 24 | 161 | 241 | 139 | 380 | 0 | 38 | 38 |
| 54 | SOMALA | 204 | 36 | 240 | 448 | 256 | 704 | 0 | 24 | 24 |
| 55 | CHOWDEPALLE | 362 | 14 | 376 | 654 | 81 | 735 | 0 | 0 | 0 |
| 56 | RAMASAMUDRAM | 591 | 0 | 591 | 1202 | 22 | 1224 | 0 | 15 | 15 |
| 57 | PUNGANUR | 681 | 4 | 685 | 1193 | 40 | 1233 | 0 | 15 | 15 |
| 58 | PEDDAPANJANI | 641 | 272 | 913 | 1009 | 315 | 1324 | 0 | 54 | 54 |
| 59 | GANGAVARAM | 222 | 35 | 257 | 396 | 67 | 463 | 0 | 40 | 40 |
| 60 | PALAMANER | 304 | 72 | 376 | 644 | 245 | 889 | 0 | 64 | 64 |
| 61 | BAIREDDIPALLE | 351 | 20 | 371 | 592 | 81 | 673 | 0 | 31 | 31 |
| 62 | VENKATAGIRIKOTA | 473 | 111 | 584 | 898 | 185 | 1083 | 0 | 29 | 29 |
| 63 | SANTHIPURAM | 350 | 238 | 588 | 1178 | 306 | 1484 | 0 | 47 | 47 |
| 64 | GUDUPALLE | 255 | 256 | 511 | 3722 | 448 | 4170 | 0 | 16 | 16 |
| 65 | KUPPAM | 1108 | 186 | 1294 | 4371 | 335 | 4706 | 0 | 26 | 26 |
| 66 | RAMAKUPPAM | 125 | 215 | 340 | 941 | 356 | 1297 | 0 | 59 | 59 |
| | Sub-Total | 14038 | 1755 | 15793 | 30510 | 7078 | 37588 | 0 | 631 | 631 |
| | Total | 16913 | 3439 | 20352 | 44258 | 40039 | 84297 | 0 | 1751 | 1751 |

SOURCE: CHIEF PLANNING OFFICER,
CHITTOOR.

TABLE 4.4: AREA UNDER PRINCIPAL CROPS, SEASON - WISE AND MANDAL WISE - 2013-14

| S. No. | Mandal | TURMERIC | | | TOTAL CONDIMENTS AND SPICES | | | TOTAL SUGARCANE | | |
|---------------------------|------------------------|----------|----------|----------|-----------------------------|------------|-------------|-----------------|--------------|--------------|
| | | Kharif | Rabi | Total | Kharif | Rabi | Total | Kharif | Rabi | Total |
| 1 | 2 | 48 | 49 | 50 | 51 | 52 | 53 | 54 | 55 | 56 |
| CHITTOR DIVISION | | | | | | | | | | |
| 1 | VEDURUKUPPAM | 0 | 0 | 0 | 14 | 42 | 56 | 490 | 489 | 979 |
| 2 | RAMACHANDRAPURAM | 0 | 0 | 0 | 13 | 33 | 46 | 634 | 831 | 1465 |
| 3 | VADAMALAPETA | 0 | 0 | 0 | 13 | 18 | 31 | 181 | 146 | 327 |
| 4 | NARAYANAVANAM | 0 | 0 | 0 | 4 | 13 | 17 | 256 | 277 | 533 |
| 5 | NINDRA | 0 | 0 | 0 | 0 | 0 | 0 | 953 | 972 | 1925 |
| 6 | VIJAYAPURAM | 0 | 0 | 0 | 0 | 44 | 44 | 987 | 987 | 1974 |
| 7 | NAGARI | 0 | 0 | 0 | 0 | 42 | 42 | 957 | 866 | 1823 |
| 8 | PUTTUR | 0 | 0 | 0 | 0 | 16 | 16 | 308 | 323 | 631 |
| 9 | KARVETINAGAR | 0 | 0 | 0 | 7 | 85 | 92 | 1970 | 1981 | 3951 |
| 10 | PENUMURU | 0 | 0 | 0 | 23 | 58 | 81 | 1009 | 415 | 1424 |
| 11 | PUTHALAPATTU | 0 | 0 | 0 | 34 | 77 | 111 | 411 | 361 | 772 |
| 12 | IRALA | 0 | 0 | 0 | 22 | 72 | 94 | 1127 | 1092 | 2219 |
| 13 | THAVANAMPALLE | 0 | 0 | 0 | 32 | 49 | 81 | 889 | 298 | 1187 |
| 14 | SRIRANGARAJAPURAM | 0 | 0 | 0 | 9 | 27 | 36 | 1364 | 1211 | 2575 |
| 15 | GANGADHARANELLORE | 1 | 0 | 1 | 22 | 72 | 94 | 942 | 837 | 1779 |
| 16 | CHITTOOR | 0 | 0 | 0 | 13 | 57 | 70 | 512 | 367 | 879 |
| 17 | BANGARUPALEM | 0 | 0 | 0 | 12 | 76 | 88 | 929 | 927 | 1856 |
| 18 | YADAMARRI | 0 | 0 | 0 | 21 | 59 | 80 | 519 | 529 | 1048 |
| 19 | GUDIPALA | 0 | 0 | 0 | 6 | 123 | 129 | 986 | 652 | 1638 |
| 20 | PALASAMUDRAM | 0 | 0 | 0 | 4 | 23 | 27 | 870 | 820 | 1690 |
| | Sub-Total | 1 | 0 | 1 | 249 | 986 | 1235 | 16294 | 14381 | 30675 |
| TIRUPATHI DIVISION | | | | | | | | | | |
| 21 | TIRUPATI (RURAL) | 0 | 0 | 0 | 2 | 0 | 2 | 160 | 170 | 330 |
| 22 | RENIGUNTA | 1 | 0 | 1 | 1 | 10 | 11 | 493 | 426 | 919 |
| 23 | YERPEDU | 0 | 0 | 0 | 0 | 5 | 5 | 520 | 500 | 1020 |
| 24 | SRIKALAHASTI | 0 | 0 | 0 | 0 | 0 | 0 | 307 | 256 | 563 |
| 25 | THOTTAMBEDU | 0 | 0 | 0 | 0 | 4 | 4 | 286 | 239 | 525 |
| 26 | BUCHINAIDU KANDRIGA | 0 | 0 | 0 | 0 | 10 | 10 | 530 | 781 | 1311 |
| 27 | VARADAIAHPALEM | 0 | 0 | 0 | 0 | 6 | 6 | 76 | 83 | 159 |
| 28 | K.V.B.PURAM | 0 | 0 | 0 | 0 | 0 | 0 | 471 | 340 | 811 |
| 29 | TIRUPATI (URBAN) | 0 | 0 | 0 | 1 | 0 | 1 | 5 | 6 | 11 |
| 30 | CHANDRAGIRI | 2 | 0 | 2 | 42 | 39 | 81 | 575 | 531 | 1106 |
| 31 | PULICHERLA | 0 | 0 | 0 | 21 | 48 | 69 | 259 | 309 | 568 |
| 32 | PAKALA | 0 | 0 | 0 | 21 | 31 | 52 | 548 | 452 | 1000 |
| 33 | PICHATUR | 0 | 0 | 0 | 0 | 5 | 5 | 737 | 739 | 1476 |
| 34 | SATYAVEDU | 0 | 0 | 0 | 0 | 6 | 6 | 129 | 122 | 251 |
| 35 | NAGALAPURAM | 0 | 0 | 0 | 0 | 0 | 0 | 359 | 342 | 701 |
| | Sub-Total | 3 | 0 | 3 | 88 | 164 | 252 | 5455 | 5296 | 10751 |

TABLE 4.4: AREA UNDER PRINCIPAL CROPS, SEASON - WISE AND MANDAL WISE - 2013-14

| S. No. | Mandal | TURMERIC | | | TOTAL CONDIMENTS AND SPICES | | | TOTAL SUGARCANE | | |
|-----------------------------|----------------------|-----------|----------|-----------|-----------------------------|-------------|-------------|-----------------|--------------|--------------|
| | | Kharif | Rabi | Total | Kharif | Rabi | Total | Kharif | Rabi | Total |
| 1 | 2 | 48 | 49 | 50 | 51 | 52 | 53 | 54 | 55 | 56 |
| MADANAPALLE DIVISION | | | | | | | | | | |
| 36 | MULAKALACHERUVU | 0 | 0 | 0 | 161 | 26 | 187 | 46 | 53 | 99 |
| 37 | THAMBALLAPALLE | 0 | 0 | 0 | 51 | 0 | 51 | 23 | 14 | 37 |
| 38 | PEDDAMANDYAM | 0 | 0 | 0 | 69 | 0 | 69 | 25 | 16 | 41 |
| 39 | GURRAMKONDA | 0 | 0 | 0 | 126 | 0 | 126 | 26 | 4 | 30 |
| 40 | KALAKADA | 0 | 0 | 0 | 55 | 0 | 55 | 5 | 6 | 11 |
| 41 | KAMBHAMVARIPALLE | 0 | 0 | 0 | 55 | 0 | 55 | 0 | 0 | 0 |
| 42 | ROMPICHERLA | 0 | 0 | 0 | 24 | 1 | 25 | 287 | 310 | 597 |
| 43 | YERRAVARIPALEM | 0 | 0 | 0 | 5 | 10 | 15 | 252 | 215 | 467 |
| 44 | CHINNAGOTTIGALLU | 0 | 0 | 0 | 0 | 22 | 22 | 325 | 294 | 619 |
| 45 | PILERU | 0 | 0 | 0 | 27 | 35 | 62 | 180 | 110 | 290 |
| 46 | KALIKIRI | 0 | 0 | 0 | 46 | 0 | 46 | 64 | 26 | 90 |
| 47 | VALMIKIPURAM | 1 | 0 | 1 | 47 | 38 | 85 | 90 | 82 | 172 |
| 48 | KURABALAKOTA | 0 | 0 | 0 | 68 | 13 | 81 | 18 | 14 | 32 |
| 49 | PEDDA THIPPASAMUDRAM | 0 | 0 | 0 | 117 | 53 | 170 | 59 | 79 | 138 |
| 50 | B.KOTHAKOTA | 0 | 0 | 0 | 83 | 0 | 83 | 36 | 40 | 76 |
| 51 | MADANAPALLE | 1 | 0 | 1 | 101 | 5 | 106 | 24 | 21 | 45 |
| 52 | NIMMANAPALLE | 0 | 0 | 0 | 84 | 11 | 95 | 43 | 32 | 75 |
| 53 | SODAM | 0 | 0 | 0 | 21 | 38 | 59 | 450 | 401 | 851 |
| 54 | SOMALA | 0 | 0 | 0 | 21 | 24 | 45 | 337 | 360 | 697 |
| 55 | CHOWDEPALLE | 0 | 0 | 0 | 87 | 11 | 98 | 253 | 242 | 495 |
| 56 | RAMASAMUDRAM | 0 | 0 | 0 | 268 | 41 | 309 | 126 | 57 | 183 |
| 57 | PUNGANUR | 0 | 0 | 0 | 220 | 36 | 256 | 398 | 159 | 557 |
| 58 | PEDDAPANJANI | 0 | 0 | 0 | 66 | 54 | 120 | 610 | 255 | 865 |
| 59 | GANGAVARAM | 0 | 0 | 0 | 48 | 40 | 88 | 605 | 445 | 1050 |
| 60 | PALAMANER | 0 | 0 | 0 | 35 | 64 | 99 | 701 | 478 | 1179 |
| 61 | BAIREDDIPALLE | 0 | 0 | 0 | 39 | 45 | 84 | 974 | 192 | 1166 |
| 62 | VENKATAGIRIKOTA | 0 | 0 | 0 | 11 | 29 | 40 | 64 | 37 | 101 |
| 63 | SANTHIPURAM | 10 | 0 | 10 | 51 | 50 | 101 | 200 | 185 | 385 |
| 64 | GUDUPALLE | 0 | 0 | 0 | 14 | 16 | 30 | 10 | 7 | 17 |
| 65 | KUPPAM | 0 | 0 | 0 | 0 | 37 | 37 | 48 | 5 | 53 |
| 66 | RAMAKUPPAM | 0 | 0 | 0 | 0 | 59 | 59 | 124 | 270 | 394 |
| | Sub-Total | 12 | 0 | 12 | 2000 | 758 | 2758 | 6403 | 4409 | 10812 |
| | Total | 16 | 0 | 16 | 2337 | 1908 | 4245 | 28152 | 24086 | 52238 |

SOURCE: CHIEF PLANNING OFFICER, CHITTOOR.

TABLE 4.4: AREA UNDER PRINCIPAL CROPS, SEASON - WISE AND MANDAL WISE - 2013-14

| S. No. | Mandal | TOTAL FRESH AND DRY FRUITS | | | ONIONS | | | TOTAL VEGETABLES | | |
|---------------------------|------------------------|----------------------------|------------|--------------|----------|----------|----------|------------------|------------|-------------|
| | | Kharif | Rabi | Total | Kharif | Rabi | Total | Kharif | Rabi | Total |
| 1 | 2 | 57 | 58 | 59 | 60 | 61 | 62 | 63 | 64 | 65 |
| CHITTOR DIVISION | | | | | | | | | | |
| 1 | VEDURUKUPPAM | 1064 | 3 | 1067 | 0 | 0 | 0 | 10 | 10 | 20 |
| 2 | RAMACHANDRAPURAM | 1414 | 0 | 1414 | 0 | 3 | 3 | 71 | 84 | 155 |
| 3 | VADAMALAPETA | 2269 | 0 | 2269 | 0 | 0 | 0 | 2 | 0 | 2 |
| 4 | NARAYANAVANAM | 364 | 0 | 364 | 0 | 0 | 0 | 8 | 11 | 19 |
| 5 | NINDRA | 159 | 0 | 159 | 0 | 0 | 0 | 6 | 4 | 10 |
| 6 | VIJAYAPURAM | 927 | 0 | 927 | 0 | 0 | 0 | 9 | 17 | 26 |
| 7 | NAGARI | 189 | 0 | 189 | 0 | 2 | 2 | 57 | 57 | 114 |
| 8 | PUTTUR | 2250 | 0 | 2250 | 0 | 0 | 0 | 3 | 0 | 3 |
| 9 | KARVETINAGAR | 2683 | 0 | 2683 | 0 | 0 | 0 | 57 | 26 | 83 |
| 10 | PENUMURU | 887 | 0 | 887 | 0 | 0 | 0 | 15 | 46 | 61 |
| 11 | PUTHALAPATTU | 1735 | 0 | 1735 | 0 | 0 | 0 | 38 | 34 | 72 |
| 12 | IRALA | 3403 | 31 | 3434 | 0 | 0 | 0 | 52 | 48 | 100 |
| 13 | THAVANAMPALLE | 2774 | 0 | 2774 | 0 | 0 | 0 | 53 | 29 | 82 |
| 14 | SRIRANGARAJAPURAM | 961 | 8 | 969 | 0 | 0 | 0 | 12 | 20 | 32 |
| 15 | GANGADHARANELLORE | 1392 | 0 | 1392 | 0 | 0 | 0 | 19 | 15 | 34 |
| 16 | CHITTOOR | 1387 | 0 | 1387 | 0 | 0 | 0 | 36 | 39 | 75 |
| 17 | BANGARUPALEM | 4165 | 28 | 4193 | 0 | 2 | 2 | 18 | 115 | 133 |
| 18 | YADAMARRI | 1657 | 0 | 1657 | 0 | 0 | 0 | 29 | 17 | 46 |
| 19 | GUDIPALA | 645 | 117 | 762 | 0 | 0 | 0 | 59 | 44 | 103 |
| 20 | PALASAMUDRAM | 577 | 8 | 585 | 0 | 0 | 0 | 7 | 2 | 9 |
| | Sub-Total | 30902 | 195 | 31097 | 0 | 7 | 7 | 561 | 618 | 1179 |
| TIRUPATHI DIVISION | | | | | | | | | | |
| 21 | TIRUPATI (RURAL) | 200 | 0 | 200 | 0 | 0 | 0 | 38 | 50 | 88 |
| 22 | RENIGUNTA | 435 | 72 | 507 | 0 | 0 | 0 | 19 | 17 | 36 |
| 23 | YERPEDU | 504 | 0 | 504 | 0 | 0 | 0 | 3 | 8 | 11 |
| 24 | SRIKALAHASTI | 306 | 0 | 306 | 0 | 0 | 0 | 13 | 4 | 17 |
| 25 | THOTTAMBEDU | 180 | 33 | 213 | 0 | 0 | 0 | 15 | 14 | 29 |
| 26 | BUCHINAIDU KANDRIGA | 459 | 11 | 470 | 0 | 0 | 0 | 35 | 0 | 35 |
| 27 | VARADAIAHPALEM | 321 | 26 | 347 | 0 | 0 | 0 | 13 | 7 | 20 |
| 28 | K.V.B.PURAM | 195 | 41 | 236 | 0 | 0 | 0 | 14 | 22 | 36 |
| 29 | TIRUPATI (URBAN) | 17 | 0 | 17 | 0 | 0 | 0 | 6 | 10 | 16 |
| 30 | CHANDRAGIRI | 1919 | 4 | 1923 | 0 | 0 | 0 | 59 | 54 | 113 |
| 31 | PULICHERLA | 3729 | 0 | 3729 | 0 | 4 | 4 | 65 | 77 | 142 |
| 32 | PAKALA | 2923 | 0 | 2923 | 0 | 4 | 4 | 58 | 85 | 143 |
| 33 | PICHATUR | 592 | 3 | 595 | 0 | 1 | 1 | 7 | 12 | 19 |
| 34 | SATYAVEDU | 941 | 296 | 1237 | 0 | 0 | 0 | 0 | 0 | 0 |
| 35 | NAGALAPURAM | 51 | 0 | 51 | 0 | 0 | 0 | 3 | 4 | 7 |
| | Sub-Total | 12772 | 486 | 13258 | 0 | 9 | 9 | 348 | 364 | 712 |

TABLE 4.4: AREA UNDER PRINCIPAL CROPS, SEASON - WISE AND MANDAL WISE - 2013-14

| S. No. | Mandal | TOTAL FRESH AND DRY FRUITS | | | ONIONS | | | TOTAL VEGETABLES | | |
|-----------------------------|----------------------|----------------------------|-------------|--------------|------------|------------|------------|------------------|-------------|--------------|
| | | Kharif | Rabi | Total | Kharif | Rabi | Total | Kharif | Rabi | Total |
| 1 | 2 | 57 | 58 | 59 | 60 | 61 | 62 | 63 | 64 | 65 |
| MADANAPALLE DIVISION | | | | | | | | | | |
| 36 | MULAKALACHERUVU | 527 | 60 | 587 | 12 | 14 | 26 | 790 | 371 | 1161 |
| 37 | THAMBALLAPALLE | 161 | 6 | 167 | 5 | 12 | 17 | 269 | 267 | 536 |
| 38 | PEDDAMANDYAM | 508 | 7 | 515 | 8 | 7 | 15 | 670 | 225 | 895 |
| 39 | GURRAMKONDA | 756 | 11 | 767 | 9 | 11 | 20 | 514 | 370 | 884 |
| 40 | KALAKADA | 768 | 2 | 770 | 4 | 4 | 8 | 810 | 251 | 1061 |
| 41 | KAMBHAMVARIPALLE | 348 | 0 | 348 | 0 | 0 | 0 | 69 | 77 | 146 |
| 42 | ROMPICHERLA | 1765 | 0 | 1765 | 5 | 5 | 10 | 154 | 212 | 366 |
| 43 | YERRAVARIPALEM | 2880 | 0 | 2880 | 0 | 3 | 3 | 48 | 49 | 97 |
| 44 | CHINNAGOTTIGALLU | 2332 | 0 | 2332 | 5 | 2 | 7 | 124 | 91 | 215 |
| 45 | PILERU | 992 | 0 | 992 | 9 | 4 | 13 | 131 | 63 | 194 |
| 46 | KALIKIRI | 1043 | 2 | 1045 | 7 | 5 | 12 | 206 | 77 | 283 |
| 47 | VALMIKIPURAM | 753 | 0 | 753 | 15 | 15 | 30 | 436 | 289 | 725 |
| 48 | KURABALAKOTA | 452 | 0 | 452 | 12 | 4 | 16 | 777 | 172 | 949 |
| 49 | PEDDA THIPPASAMUDRAM | 168 | 143 | 311 | 11 | 82 | 93 | 690 | 606 | 1296 |
| 50 | B.KOTHAKOTA | 330 | 13 | 343 | 6 | 11 | 17 | 268 | 246 | 514 |
| 51 | MADANAPALLE | 689 | 0 | 689 | 16 | 11 | 27 | 399 | 410 | 809 |
| 52 | NIMMANAPALLE | 743 | 18 | 761 | 6 | 6 | 12 | 224 | 317 | 541 |
| 53 | SODAM | 2894 | 8 | 2902 | 0 | 10 | 10 | 68 | 77 | 145 |
| 54 | SOMALA | 2324 | 0 | 2324 | 3 | 5 | 8 | 247 | 180 | 427 |
| 55 | CHOWDEPALLE | 1131 | 0 | 1131 | 2 | 9 | 11 | 177 | 289 | 466 |
| 56 | RAMASAMUDRAM | 454 | 6 | 460 | 0 | 1 | 1 | 508 | 303 | 811 |
| 57 | PUNGANUR | 895 | 6 | 901 | 0 | 1 | 1 | 536 | 432 | 968 |
| 58 | PEDDAPANJANI | 943 | 5 | 948 | 0 | 0 | 0 | 391 | 115 | 506 |
| 59 | GANGAVARAM | 953 | 8 | 961 | 2 | 4 | 6 | 223 | 323 | 546 |
| 60 | PALAMANER | 1216 | 0 | 1216 | 0 | 0 | 0 | 128 | 233 | 361 |
| 61 | BAIREDDIPALLE | 1329 | 4 | 1333 | 0 | 0 | 0 | 463 | 230 | 693 |
| 62 | VENKATAGIRIKOTA | 1478 | 69 | 1547 | 2 | 0 | 2 | 596 | 323 | 919 |
| 63 | SANTHIPURAM | 310 | 68 | 378 | 2 | 0 | 2 | 309 | 731 | 1040 |
| 64 | GUDUPALLE | 30 | 0 | 30 | 12 | 0 | 12 | 188 | 106 | 294 |
| 65 | KUPPAM | 292 | 20 | 312 | 17 | 11 | 28 | 517 | 522 | 1039 |
| 66 | RAMAKUPPAM | 1254 | 61 | 1315 | 0 | 0 | 0 | 464 | 649 | 1113 |
| | Sub-Total | 30718 | 517 | 31235 | 170 | 237 | 407 | 11394 | 8606 | 20000 |
| | Total | 74392 | 1198 | 75590 | 170 | 253 | 423 | 12303 | 9588 | 21891 |

SOURCE: CHIEF PLANNING OFFICER,
CHITTOOR.

TABLE 4.4: AREA UNDER PRINCIPAL CROPS, SEASON - WISE AND MANDAL WISE - 2013-14

| S. No. | Mandal | TOTAL FOOD CROPS | | | TOTAL COTTON | | | GROUNDNUT | | |
|---------------------------|------------------------|------------------|--------------|--------------|--------------|----------|----------|--------------|-------------|--------------|
| | | Kharif | Rabi | Total | Kharif | Rabi | Total | Kharif | Rabi | Total |
| 1 | 2 | 66 | 67 | 68 | 69 | 70 | 71 | 72 | 73 | 74 |
| CHITTOR DIVISION | | | | | | | | | | |
| 1 | VEDURUKUPPAM | 1805 | 893 | 2698 | 0 | 0 | 0 | 1990 | 161 | 2151 |
| 2 | RAMACHANDRAPURAM | 2565 | 1348 | 3913 | 0 | 0 | 0 | 342 | 290 | 632 |
| 3 | VADAMALAPETA | 2601 | 425 | 3026 | 0 | 0 | 0 | 402 | 324 | 726 |
| 4 | NARAYANAVANAM | 855 | 618 | 1473 | 0 | 0 | 0 | 12 | 680 | 692 |
| 5 | NINDRA | 1246 | 1282 | 2528 | 0 | 0 | 0 | 140 | 556 | 696 |
| 6 | VIJAYAPURAM | 2262 | 1424 | 3686 | 0 | 0 | 0 | 36 | 698 | 734 |
| 7 | NAGARI | 1537 | 1513 | 3050 | 0 | 0 | 0 | 206 | 486 | 692 |
| 8 | PUTTUR | 2775 | 631 | 3406 | 0 | 0 | 0 | 107 | 160 | 267 |
| 9 | KARVETINAGAR | 4975 | 2440 | 7415 | 0 | 0 | 0 | 227 | 215 | 442 |
| 10 | PENUMURU | 2188 | 645 | 2833 | 0 | 0 | 0 | 2255 | 85 | 2340 |
| 11 | PUTHALAPATTU | 2551 | 624 | 3175 | 0 | 0 | 0 | 2258 | 104 | 2362 |
| 12 | IRALA | 4948 | 1387 | 6335 | 0 | 0 | 0 | 2964 | 84 | 3048 |
| 13 | THAVANAMPALLE | 4088 | 493 | 4581 | 0 | 0 | 0 | 3102 | 53 | 3155 |
| 14 | SRIRANGARAJAPURAM | 2579 | 1427 | 4006 | 0 | 0 | 0 | 893 | 192 | 1085 |
| 15 | GANGADHARANELLORE | 2749 | 1207 | 3956 | 0 | 0 | 0 | 2345 | 243 | 2588 |
| 16 | CHITTOOR | 2275 | 629 | 2904 | 0 | 0 | 0 | 2685 | 56 | 2741 |
| 17 | BANGARUPALEM | 5450 | 1408 | 6858 | 0 | 0 | 0 | 3122 | 45 | 3167 |
| 18 | YADAMARRI | 2450 | 730 | 3180 | 0 | 0 | 0 | 1616 | 54 | 1670 |
| 19 | GUDIPALA | 1955 | 1199 | 3154 | 0 | 0 | 0 | 1473 | 85 | 1558 |
| 20 | PALASAMUDRAM | 1611 | 1046 | 2657 | 0 | 0 | 0 | 495 | 132 | 627 |
| | Sub-Total | 53465 | 21369 | 74834 | 0 | 0 | 0 | 26670 | 4703 | 31373 |
| TIRUPATHI DIVISION | | | | | | | | | | |
| 21 | TIRUPATI (RURAL) | 586 | 457 | 1043 | 0 | 0 | 0 | 123 | 226 | 349 |
| 22 | RENIGUNTA | 1157 | 1388 | 2545 | 0 | 0 | 0 | 64 | 92 | 156 |
| 23 | YERPEDU | 2042 | 4663 | 6705 | 0 | 0 | 0 | 1850 | 500 | 2350 |
| 24 | SRIKALAHASTI | 2106 | 6204 | 8310 | 0 | 0 | 0 | 1420 | 32 | 1452 |
| 25 | THOTTAMBEDU | 1528 | 4514 | 6042 | 0 | 0 | 0 | 480 | 298 | 778 |
| 26 | BUCHINAIDU KANDRIGA | 1684 | 4270 | 5954 | 0 | 0 | 0 | 370 | 380 | 750 |
| 27 | VARADAIHPALEM | 651 | 3980 | 4631 | 0 | 0 | 0 | 123 | 346 | 469 |
| 28 | K.V.B.PURAM | 1508 | 1268 | 2776 | 0 | 0 | 0 | 247 | 927 | 1174 |
| 29 | TIRUPATI (URBAN) | 128 | 146 | 274 | 0 | 0 | 0 | 6 | 3 | 9 |
| 30 | CHANDRAGIRI | 2928 | 953 | 3881 | 0 | 0 | 0 | 400 | 205 | 605 |
| 31 | PULICHERLA | 4363 | 503 | 4866 | 0 | 0 | 0 | 1572 | 124 | 1696 |
| 32 | PAKALA | 3789 | 673 | 4462 | 0 | 0 | 0 | 1710 | 26 | 1736 |
| 33 | PICHATUR | 1993 | 1273 | 3266 | 0 | 0 | 0 | 15 | 945 | 960 |
| 34 | SATYAVEDU | 1542 | 2648 | 4190 | 0 | 0 | 0 | 42 | 427 | 469 |
| 35 | NAGALAPURAM | 947 | 1142 | 2089 | 0 | 0 | 0 | 80 | 394 | 474 |
| | Sub-Total | 26952 | 34082 | 61034 | 0 | 0 | 0 | 8502 | 4925 | 13427 |

TABLE 4.4: AREA UNDER PRINCIPAL CROPS, SEASON - WISE AND MANDAL WISE - 2013-14

| S. No. | Mandal | TOTAL FOOD CROPS | | | TOTAL COTTON | | | GROUNDNUT | | |
|-----------------------------|----------------------|------------------|--------------|---------------|--------------|------------|------------|---------------|--------------|---------------|
| | | Kharif | Rabi | Total | Kharif | Rabi | Total | Kharif | Rabi | Total |
| 1 | 2 | 66 | 67 | 68 | 69 | 70 | 71 | 72 | 73 | 74 |
| MADANAPALLE DIVISION | | | | | | | | | | |
| 36 | MULAKALACHERUVU | 2916 | 753 | 3669 | 35 | 45 | 80 | 7423 | 60 | 7483 |
| 37 | THAMBALLAPALLE | 1256 | 769 | 2025 | 10 | 0 | 10 | 8968 | 162 | 9130 |
| 38 | PEDDAMANDYAM | 2034 | 566 | 2600 | 0 | 0 | 0 | 5113 | 488 | 5601 |
| 39 | GURRAMKONDA | 1851 | 544 | 2395 | 0 | 0 | 0 | 1459 | 93 | 1552 |
| 40 | KALAKADA | 3006 | 520 | 3526 | 0 | 0 | 0 | 2596 | 155 | 2751 |
| 41 | KAMBHAMVARIPALLE | 724 | 146 | 870 | 0 | 0 | 0 | 6147 | 512 | 6659 |
| 42 | ROMPICHERLA | 2572 | 759 | 3331 | 0 | 0 | 0 | 1930 | 176 | 2106 |
| 43 | YERRAVARIPALEM | 3445 | 604 | 4049 | 0 | 0 | 0 | 1290 | 225 | 1515 |
| 44 | CHINNAGOTTIGALLU | 3204 | 662 | 3866 | 0 | 0 | 0 | 809 | 80 | 889 |
| 45 | PILERU | 1705 | 318 | 2023 | 0 | 0 | 0 | 3962 | 140 | 4102 |
| 46 | KALIKIRI | 1953 | 304 | 2257 | 0 | 0 | 0 | 2711 | 84 | 2795 |
| 47 | VALMIKIPURAM | 2153 | 478 | 2631 | 0 | 0 | 0 | 2412 | 15 | 2427 |
| 48 | KURABALAKOTA | 2138 | 254 | 2392 | 0 | 2 | 2 | 4318 | 14 | 4332 |
| 49 | PEDDA THIPPASAMUDRAM | 3035 | 1881 | 4916 | 89 | 97 | 186 | 8823 | 62 | 8885 |
| 50 | B.KOTHAKOTA | 1528 | 469 | 1997 | 19 | 50 | 69 | 5390 | 40 | 5430 |
| 51 | MADANAPALLE | 2123 | 575 | 2698 | 0 | 0 | 0 | 3184 | 11 | 3195 |
| 52 | NIMMANAPALLE | 1794 | 485 | 2279 | 0 | 0 | 0 | 3051 | 17 | 3068 |
| 53 | SODAM | 3674 | 663 | 4337 | 0 | 0 | 0 | 1635 | 59 | 1694 |
| 54 | SOMALA | 3377 | 820 | 4197 | 0 | 0 | 0 | 1442 | 9 | 1451 |
| 55 | CHOWDEPALLE | 2302 | 623 | 2925 | 0 | 0 | 0 | 3596 | 9 | 3605 |
| 56 | RAMASAMUDRAM | 2558 | 429 | 2987 | 0 | 0 | 0 | 3117 | 0 | 3117 |
| 57 | PUNGANUR | 3242 | 673 | 3915 | 0 | 0 | 0 | 4013 | 3 | 4016 |
| 58 | PEDDAPANJANI | 3019 | 744 | 3763 | 0 | 0 | 0 | 4010 | 2 | 4012 |
| 59 | GANGAVARAM | 2225 | 883 | 3108 | 0 | 0 | 0 | 2950 | 0 | 2950 |
| 60 | PALAMANER | 2724 | 1020 | 3744 | 0 | 0 | 0 | 1503 | 0 | 1503 |
| 61 | BAIREDDIPALLE | 3397 | 552 | 3949 | 0 | 0 | 0 | 4620 | 1 | 4621 |
| 62 | VENKATAGIRIKOTA | 3047 | 643 | 3690 | 0 | 0 | 0 | 4021 | 0 | 4021 |
| 63 | SANTHIPURAM | 2048 | 1340 | 3388 | 0 | 0 | 0 | 2561 | 3 | 2564 |
| 64 | GUDUPALLE | 3964 | 577 | 4541 | 0 | 0 | 0 | 279 | 0 | 279 |
| 65 | KUPPAM | 5228 | 919 | 6147 | 4 | 0 | 4 | 2149 | 0 | 2149 |
| 66 | RAMAKUPPAM | 2783 | 1395 | 4178 | 0 | 0 | 0 | 2373 | 3 | 2376 |
| | Sub-Total | 81025 | 21368 | 102393 | 157 | 194 | 351 | 107855 | 2423 | 110278 |
| | Total | 161442 | 76819 | 238261 | 157 | 194 | 351 | 143027 | 12051 | 155078 |

SOURCE: CHIEF PLANNING OFFICER,
CHITTOOR.

TABLE 4.4: AREA UNDER PRINCIPAL CROPS, SEASON - WISE AND MANDAL WISE - 2013-14

| S. No. | Mandal | SEASUM (GINGELLY) | | | SUNFLOWER | | | COCONUT | | |
|---------------------------|------------------------|-------------------|------------|------------|-----------|------------|------------|-------------|----------|-------------|
| | | Kharif | Rabi | Total | Kharif | Rabi | Total | Kharif | Rabi | Total |
| 1 | 2 | 75 | 76 | 77 | 78 | 79 | 80 | 81 | 82 | 83 |
| CHITTOR DIVISION | | | | | | | | | | |
| 1 | VEDURUKUPPAM | 0 | 0 | 0 | 0 | 0 | 0 | 13 | 0 | 13 |
| 2 | RAMACHANDRAPURAM | 1 | 8 | 9 | 0 | 42 | 42 | 11 | 0 | 11 |
| 3 | VADAMALAPETA | 0 | 65 | 65 | 0 | 55 | 55 | 6 | 0 | 6 |
| 4 | NARAYANAVANAM | 0 | 12 | 12 | 0 | 126 | 126 | 15 | 0 | 15 |
| 5 | NINDRA | 0 | 21 | 21 | 0 | 81 | 81 | 4 | 0 | 4 |
| 6 | VIJAYAPURAM | 2 | 47 | 49 | 0 | 52 | 52 | 4 | 0 | 4 |
| 7 | NAGARI | 0 | 49 | 49 | 0 | 52 | 52 | 36 | 0 | 36 |
| 8 | PUTTUR | 0 | 15 | 15 | 0 | 224 | 224 | 51 | 0 | 51 |
| 9 | KARVETINAGAR | 0 | 1 | 1 | 0 | 0 | 0 | 278 | 0 | 278 |
| 10 | PENUMURU | 0 | 0 | 0 | 0 | 0 | 0 | 47 | 0 | 47 |
| 11 | PUTHALAPATTU | 0 | 0 | 0 | 0 | 0 | 0 | 45 | 0 | 45 |
| 12 | IRALA | 0 | 0 | 0 | 0 | 0 | 0 | 64 | 0 | 64 |
| 13 | THAVANAMPALLE | 0 | 0 | 0 | 0 | 4 | 4 | 282 | 0 | 282 |
| 14 | SRIRANGARAJAPURAM | 0 | 0 | 0 | 0 | 0 | 0 | 96 | 0 | 96 |
| 15 | GANGADHARANELLORE | 0 | 2 | 2 | 0 | 0 | 0 | 287 | 0 | 287 |
| 16 | CHITTOOR | 0 | 0 | 0 | 0 | 0 | 0 | 89 | 0 | 89 |
| 17 | BANGARUPALEM | 0 | 0 | 0 | 0 | 0 | 0 | 278 | 0 | 278 |
| 18 | YADAMARRI | 0 | 0 | 0 | 0 | 0 | 0 | 414 | 0 | 414 |
| 19 | GUDIPALA | 0 | 0 | 0 | 0 | 0 | 0 | 119 | 0 | 119 |
| 20 | PALASAMUDRAM | 0 | 0 | 0 | 0 | 0 | 0 | 198 | 0 | 198 |
| | Sub-Total | 3 | 220 | 223 | 0 | 636 | 636 | 2337 | 0 | 2337 |
| TIRUPATHI DIVISION | | | | | | | | | | |
| 21 | TIRUPATI (RURAL) | 8 | 14 | 22 | 4 | 10 | 14 | 4 | 0 | 4 |
| 22 | RENIGUNTA | 0 | 18 | 18 | 0 | 0 | 0 | 0 | 0 | 0 |
| 23 | YERPEDU | 0 | 1 | 1 | 0 | 2 | 2 | 0 | 0 | 0 |
| 24 | SRIKALAHASTI | 0 | 0 | 0 | 0 | 0 | 0 | 0 | 0 | 0 |
| 25 | THOTTAMBEDU | 1 | 0 | 1 | 0 | 5 | 5 | 0 | 0 | 0 |
| 26 | BUCHINAIDU KANDRIGA | 0 | 0 | 0 | 0 | 0 | 0 | 0 | 0 | 0 |
| 27 | VARADAIHPALEM | 3 | 0 | 3 | 0 | 0 | 0 | 46 | 0 | 46 |
| 28 | K.V.B.PURAM | 0 | 0 | 0 | 0 | 64 | 64 | 0 | 0 | 0 |
| 29 | TIRUPATI (URBAN) | 0 | 2 | 2 | 0 | 0 | 0 | 6 | 0 | 6 |
| 30 | CHANDRAGIRI | 0 | 2 | 2 | 0 | 35 | 35 | 24 | 0 | 24 |
| 31 | PULICHERLA | 0 | 0 | 0 | 0 | 0 | 0 | 80 | 0 | 80 |
| 32 | PAKALA | 0 | 0 | 0 | 0 | 0 | 0 | 28 | 0 | 28 |
| 33 | PICHATUR | 0 | 5 | 5 | 0 | 70 | 70 | 3 | 0 | 3 |
| 34 | SATYAVEDU | 5 | 62 | 67 | 0 | 0 | 0 | 0 | 0 | 0 |
| 35 | NAGALAPURAM | 0 | 46 | 46 | 0 | 3 | 3 | 1 | 0 | 1 |
| | Sub-Total | 17 | 150 | 167 | 4 | 189 | 193 | 192 | 0 | 192 |

TABLE 4.4: AREA UNDER PRINCIPAL CROPS, SEASON - WISE AND MANDAL WISE - 2013-14

| S. No. | Mandal | SEASMUM (GINGELLY) | | | SUNFLOWER | | | COCONUT | | |
|-----------------------------|----------------------|--------------------|------------|------------|-----------|-------------|-------------|-------------|----------|-------------|
| | | Kharif | Rabi | Total | Kharif | Rabi | Total | Kharif | Rabi | Total |
| 1 | 2 | 75 | 76 | 77 | 78 | 79 | 80 | 81 | 82 | 83 |
| MADANAPALLE DIVISION | | | | | | | | | | |
| 36 | MULAKALACHERUVU | 0 | 0 | 0 | 9 | 8 | 17 | 58 | 0 | 58 |
| 37 | THAMBALLAPALLE | 0 | 0 | 0 | 0 | 84 | 84 | 1 | 0 | 1 |
| 38 | PEDDAMANDYAM | 0 | 0 | 0 | 1 | 24 | 25 | 20 | 0 | 20 |
| 39 | GURRAMKONDA | 0 | 0 | 0 | 0 | 0 | 0 | 20 | 0 | 20 |
| 40 | KALAKADA | 0 | 0 | 0 | 0 | 1 | 1 | 11 | 0 | 11 |
| 41 | KAMBHAMVARIPALLE | 0 | 0 | 0 | 0 | 0 | 0 | 0 | 0 | 0 |
| 42 | ROMPICHERLA | 0 | 0 | 0 | 0 | 0 | 0 | 16 | 0 | 16 |
| 43 | YERRAVARIPALEM | 0 | 0 | 0 | 0 | 0 | 0 | 7 | 0 | 7 |
| 44 | CHINNAGOTTIGALLU | 0 | 0 | 0 | 0 | 0 | 0 | 11 | 0 | 11 |
| 45 | PILERU | 0 | 0 | 0 | 0 | 0 | 0 | 32 | 0 | 32 |
| 46 | KALIKIRI | 0 | 0 | 0 | 6 | 32 | 38 | 14 | 0 | 14 |
| 47 | VALMIKIPURAM | 0 | 0 | 0 | 4 | 0 | 4 | 8 | 0 | 8 |
| 48 | KURABALAKOTA | 0 | 0 | 0 | 0 | 0 | 0 | 13 | 0 | 13 |
| 49 | PEDDA THIPPASAMUDRAM | 0 | 0 | 0 | 4 | 55 | 59 | 4 | 0 | 4 |
| 50 | B.KOTHAKOTA | 0 | 0 | 0 | 0 | 10 | 10 | 11 | 0 | 11 |
| 51 | MADANAPALLE | 0 | 0 | 0 | 1 | 6 | 7 | 64 | 0 | 64 |
| 52 | NIMMANAPALLE | 0 | 0 | 0 | 0 | 0 | 0 | 9 | 0 | 9 |
| 53 | SODAM | 0 | 0 | 0 | 0 | 0 | 0 | 18 | 0 | 18 |
| 54 | SOMALA | 0 | 0 | 0 | 0 | 0 | 0 | 35 | 0 | 35 |
| 55 | CHOWDEPALLE | 0 | 0 | 0 | 15 | 15 | 30 | 17 | 0 | 17 |
| 56 | RAMASAMUDRAM | 0 | 0 | 0 | 0 | 0 | 0 | 30 | 0 | 30 |
| 57 | PUNGANUR | 0 | 0 | 0 | 0 | 0 | 0 | 26 | 0 | 26 |
| 58 | PEDDAPANJANI | 0 | 0 | 0 | 0 | 0 | 0 | 81 | 0 | 81 |
| 59 | GANGAVARAM | 0 | 0 | 0 | 22 | 6 | 28 | 52 | 0 | 52 |
| 60 | PALAMANER | 0 | 0 | 0 | 0 | 7 | 7 | 57 | 0 | 57 |
| 61 | BAIREDDIPALLE | 0 | 0 | 0 | 0 | 5 | 5 | 166 | 0 | 166 |
| 62 | VENKATAGIRIKOTA | 0 | 0 | 0 | 0 | 0 | 0 | 178 | 0 | 178 |
| 63 | SANTHIPURAM | 0 | 0 | 0 | 0 | 0 | 0 | 0 | 0 | 0 |
| 64 | GUDUPALLE | 0 | 0 | 0 | 0 | 0 | 0 | 7 | 0 | 7 |
| 65 | KUPPAM | 0 | 0 | 0 | 0 | 0 | 0 | 68 | 0 | 68 |
| 66 | RAMAKUPPAM | 0 | 0 | 0 | 0 | 0 | 0 | 0 | 0 | 0 |
| | Sub-Total | 0 | 0 | 0 | 62 | 253 | 315 | 1034 | 0 | 1034 |
| | Total | 20 | 370 | 390 | 66 | 1078 | 1144 | 3563 | 0 | 3563 |

SOURCE: CHIEF PLANNING OFFICER, CHITTOOR.

TABLE 4.4: AREA UNDER PRINCIPAL CROPS, SEASON - WISE AND MANDAL WISE - 2013-14

| S. No. | Mandal | SOYABEEN | | | CASTOR | | | TOTAL OIL SEEDS | | |
|---------------------------|------------------------|----------|----------|----------|----------|----------|----------|-----------------|-------------|--------------|
| | | Kharif | Rabi | Total | Kharif | Rabi | Total | Kharif | Rabi | Total |
| 1 | 2 | 84 | 85 | 86 | 87 | 88 | 89 | 90 | 91 | 92 |
| CHITTOR DIVISION | | | | | | | | | | |
| 1 | VEDURUKUPPAM | 0 | 0 | 0 | 0 | 0 | 0 | 2003 | 161 | 2164 |
| 2 | RAMACHANDRAPURAM | 0 | 0 | 0 | 0 | 0 | 0 | 354 | 340 | 694 |
| 3 | VADAMALAPETA | 0 | 0 | 0 | 0 | 0 | 0 | 408 | 444 | 852 |
| 4 | NARAYANAVANAM | 0 | 0 | 0 | 0 | 0 | 0 | 27 | 818 | 845 |
| 5 | NINDRA | 0 | 0 | 0 | 0 | 0 | 0 | 144 | 658 | 802 |
| 6 | VIJAYAPURAM | 0 | 0 | 0 | 0 | 0 | 0 | 42 | 797 | 839 |
| 7 | NAGARI | 0 | 0 | 0 | 0 | 0 | 0 | 242 | 587 | 829 |
| 8 | PUTTUR | 0 | 0 | 0 | 0 | 0 | 0 | 158 | 399 | 557 |
| 9 | KARVETINAGAR | 0 | 0 | 0 | 0 | 0 | 0 | 505 | 216 | 721 |
| 10 | PENUMURU | 0 | 0 | 0 | 0 | 0 | 0 | 2302 | 85 | 2387 |
| 11 | PUTHALAPATTU | 0 | 0 | 0 | 0 | 0 | 0 | 2303 | 104 | 2407 |
| 12 | IRALA | 0 | 0 | 0 | 0 | 0 | 0 | 3028 | 84 | 3112 |
| 13 | THAVANAMPALLE | 0 | 0 | 0 | 0 | 0 | 0 | 3384 | 57 | 3441 |
| 14 | SRIRANGARAJAPURAM | 0 | 0 | 0 | 0 | 0 | 0 | 989 | 192 | 1181 |
| 15 | GANGADHARANELLORE | 0 | 0 | 0 | 2 | 0 | 2 | 2634 | 245 | 2879 |
| 16 | CHITTOOR | 0 | 0 | 0 | 0 | 0 | 0 | 2774 | 56 | 2830 |
| 17 | BANGARUPALEM | 0 | 0 | 0 | 0 | 0 | 0 | 3400 | 45 | 3445 |
| 18 | YADAMARRI | 0 | 0 | 0 | 0 | 0 | 0 | 2030 | 54 | 2084 |
| 19 | GUDIPALA | 0 | 0 | 0 | 0 | 0 | 0 | 1592 | 85 | 1677 |
| 20 | PALASAMUDRAM | 0 | 0 | 0 | 0 | 0 | 0 | 693 | 132 | 825 |
| | Sub-Total | 0 | 0 | 0 | 2 | 0 | 2 | 29012 | 5559 | 34571 |
| TIRUPATHI DIVISION | | | | | | | | | | |
| 21 | TIRUPATI (RURAL) | 0 | 0 | 0 | 0 | 0 | 0 | 139 | 250 | 389 |
| 22 | RENIGUNTA | 0 | 0 | 0 | 0 | 0 | 0 | 64 | 110 | 174 |
| 23 | YERPEDU | 0 | 0 | 0 | 0 | 0 | 0 | 1850 | 503 | 2353 |
| 24 | SRIKALAHASTI | 0 | 0 | 0 | 0 | 0 | 0 | 1420 | 32 | 1452 |
| 25 | THOTTAMBEDU | 0 | 0 | 0 | 0 | 0 | 0 | 481 | 303 | 784 |
| 26 | BUCHINAIDU KANDRIGA | 0 | 0 | 0 | 0 | 0 | 0 | 370 | 380 | 750 |
| 27 | VARADAIHPALEM | 0 | 0 | 0 | 0 | 0 | 0 | 172 | 346 | 518 |
| 28 | K.V.B.PURAM | 0 | 0 | 0 | 0 | 0 | 0 | 247 | 991 | 1238 |
| 29 | TIRUPATI (URBAN) | 0 | 0 | 0 | 0 | 0 | 0 | 12 | 5 | 17 |
| 30 | CHANDRAGIRI | 0 | 0 | 0 | 0 | 0 | 0 | 430 | 242 | 672 |
| 31 | PULICHERLA | 0 | 0 | 0 | 0 | 0 | 0 | 1652 | 124 | 1776 |
| 32 | PAKALA | 0 | 0 | 0 | 1 | 0 | 1 | 1739 | 26 | 1765 |
| 33 | PICHATUR | 0 | 0 | 0 | 0 | 0 | 0 | 18 | 1020 | 1038 |
| 34 | SATYAVEDU | 0 | 0 | 0 | 0 | 0 | 0 | 47 | 489 | 536 |
| 35 | NAGALAPURAM | 0 | 0 | 0 | 0 | 0 | 0 | 81 | 443 | 524 |
| | Sub-Total | 0 | 0 | 0 | 1 | 0 | 1 | 8722 | 5264 | 13986 |

TABLE 4.4: AREA UNDER PRINCIPAL CROPS, SEASON - WISE AND MANDAL WISE - 2013-14

| S. No. | Mandal | SOYABEEN | | | CASTOR | | | TOTAL OIL SEEDS | | |
|-----------------------------|----------------------|-----------|----------|-----------|------------|----------|------------|-----------------|--------------|---------------|
| | | Kharif | Rabi | Total | Kharif | Rabi | Total | Kharif | Rabi | Total |
| 1 | 2 | 84 | 85 | 86 | 87 | 88 | 89 | 90 | 91 | 92 |
| MADANAPALLE DIVISION | | | | | | | | | | |
| 36 | MULAKALACHERUVU | 0 | 0 | 0 | 12 | 0 | 12 | 7502 | 68 | 7570 |
| 37 | THAMBALLAPALLE | 0 | 0 | 0 | 19 | 0 | 19 | 8988 | 246 | 9234 |
| 38 | PEDDAMANDYAM | 0 | 0 | 0 | 14 | 0 | 14 | 5148 | 512 | 5660 |
| 39 | GURRAMKONDA | 0 | 0 | 0 | 4 | 0 | 4 | 1483 | 93 | 1576 |
| 40 | KALAKADA | 0 | 0 | 0 | 6 | 0 | 6 | 2613 | 156 | 2769 |
| 41 | KAMBHAMVARIPALLE | 0 | 0 | 0 | 5 | 0 | 5 | 6152 | 512 | 6664 |
| 42 | ROMPICHERLA | 0 | 0 | 0 | 3 | 0 | 3 | 1958 | 176 | 2134 |
| 43 | YERRAVARIPALEM | 0 | 0 | 0 | 2 | 0 | 2 | 1308 | 225 | 1533 |
| 44 | CHINNAGOTTIGALLU | 0 | 0 | 0 | 2 | 0 | 2 | 833 | 80 | 913 |
| 45 | PILERU | 0 | 0 | 0 | 13 | 0 | 13 | 4007 | 140 | 4147 |
| 46 | KALIKIRI | 0 | 0 | 0 | 8 | 0 | 8 | 2739 | 116 | 2855 |
| 47 | VALMIKIPURAM | 0 | 0 | 0 | 10 | 0 | 10 | 2434 | 15 | 2449 |
| 48 | KURABALAKOTA | 0 | 0 | 0 | 21 | 0 | 21 | 4352 | 14 | 4366 |
| 49 | PEDDA THIPPASAMUDRAM | 0 | 0 | 0 | 0 | 0 | 0 | 8831 | 117 | 8948 |
| 50 | B.KOTHAKOTA | 0 | 0 | 0 | 15 | 0 | 15 | 5416 | 50 | 5466 |
| 51 | MADANAPALLE | 0 | 0 | 0 | 4 | 0 | 4 | 3253 | 17 | 3270 |
| 52 | NIMMANAPALLE | 0 | 0 | 0 | 6 | 0 | 6 | 3066 | 17 | 3083 |
| 53 | SODAM | 0 | 0 | 0 | 0 | 0 | 0 | 1653 | 59 | 1712 |
| 54 | SOMALA | 0 | 0 | 0 | 0 | 0 | 0 | 1477 | 9 | 1486 |
| 55 | CHOWDEPALLE | 0 | 0 | 0 | 6 | 0 | 6 | 3634 | 24 | 3658 |
| 56 | RAMASAMUDRAM | 0 | 0 | 0 | 0 | 0 | 0 | 3147 | 0 | 3147 |
| 57 | PUNGANUR | 0 | 0 | 0 | 0 | 0 | 0 | 4045 | 3 | 4048 |
| 58 | PEDDAPANJANI | 0 | 0 | 0 | 0 | 0 | 0 | 4091 | 2 | 4093 |
| 59 | GANGAVARAM | 0 | 0 | 0 | 0 | 0 | 0 | 3024 | 6 | 3030 |
| 60 | PALAMANER | 0 | 0 | 0 | 0 | 0 | 0 | 1560 | 7 | 1567 |
| 61 | BAIREDDIPALLE | 0 | 0 | 0 | 0 | 0 | 0 | 4786 | 6 | 4792 |
| 62 | VENKATAGIRIKOTA | 0 | 0 | 0 | 6 | 0 | 6 | 4205 | 0 | 4205 |
| 63 | SANTHIPURAM | 11 | 0 | 11 | 0 | 0 | 0 | 2572 | 3 | 2575 |
| 64 | GUDUPALLE | 0 | 0 | 0 | 6 | 0 | 6 | 292 | 0 | 292 |
| 65 | KUPPAM | 0 | 0 | 0 | 42 | 0 | 42 | 2259 | 0 | 2259 |
| 66 | RAMAKUPPAM | 0 | 0 | 0 | 21 | 0 | 21 | 2394 | 3 | 2397 |
| | Sub-Total | 11 | 0 | 11 | 225 | 0 | 225 | 109222 | 2676 | 111898 |
| | Total | 11 | 0 | 11 | 228 | 0 | 228 | 146956 | 13499 | 160455 |

SOURCE: CHIEF PLANNING OFFICER,
CHITTOOR.

TABLE 4.4: AREA UNDER PRINCIPAL CROPS, SEASON - WISE AND MANDAL WISE - 2013-14

| S. No. | Mandal | TOTAL TOBACCO | | | TOTAL FODDER CROPS | | | TOTAL GREEN MANURE CROP | | |
|---------------------------|------------------------|---------------|----------|----------|--------------------|------------|-------------|-------------------------|----------|----------|
| | | Kharif | Rabi | Total | Kharif | Rabi | Total | Kharif | Rabi | Total |
| 1 | 2 | 93 | 94 | 95 | 96 | 97 | 98 | 99 | 100 | 101 |
| CHITTOR DIVISION | | | | | | | | | | |
| 1 | VEDURUKUPPAM | 0 | 0 | 0 | 11 | 22 | 33 | 0 | 0 | 0 |
| 2 | RAMACHANDRAPURAM | 0 | 0 | 0 | 71 | 0 | 71 | 0 | 0 | 0 |
| 3 | VADAMALAPETA | 0 | 0 | 0 | 10 | 12 | 22 | 0 | 0 | 0 |
| 4 | NARAYANAVANAM | 0 | 0 | 0 | 19 | 0 | 19 | 0 | 0 | 0 |
| 5 | NINDRA | 0 | 0 | 0 | 0 | 0 | 0 | 0 | 0 | 0 |
| 6 | VIJAYAPURAM | 0 | 0 | 0 | 8 | 0 | 8 | 0 | 0 | 0 |
| 7 | NAGARI | 0 | 0 | 0 | 53 | 49 | 102 | 0 | 0 | 0 |
| 8 | PUTTUR | 0 | 0 | 0 | 17 | 0 | 17 | 0 | 0 | 0 |
| 9 | KARVETINAGAR | 0 | 0 | 0 | 19 | 0 | 19 | 0 | 0 | 0 |
| 10 | PENUMURU | 0 | 0 | 0 | 57 | 0 | 57 | 0 | 0 | 0 |
| 11 | PUTHALAPATTU | 0 | 0 | 0 | 89 | 0 | 89 | 0 | 0 | 0 |
| 12 | IRALA | 0 | 0 | 0 | 408 | 0 | 408 | 0 | 0 | 0 |
| 13 | THAVANAMPALLE | 0 | 0 | 0 | 123 | 0 | 123 | 0 | 0 | 0 |
| 14 | SRIRANGARAJAPURAM | 0 | 0 | 0 | 27 | 0 | 27 | 0 | 0 | 0 |
| 15 | GANGADHARANELLORE | 0 | 0 | 0 | 261 | 6 | 267 | 0 | 0 | 0 |
| 16 | CHITTOOR | 0 | 0 | 0 | 63 | 0 | 63 | 0 | 0 | 0 |
| 17 | BANGARUPALEM | 0 | 0 | 0 | 124 | 0 | 124 | 0 | 0 | 0 |
| 18 | YADAMARRI | 0 | 0 | 0 | 101 | 22 | 123 | 0 | 0 | 0 |
| 19 | GUDIPALA | 0 | 0 | 0 | 51 | 0 | 51 | 0 | 0 | 0 |
| 20 | PALASAMUDRAM | 0 | 0 | 0 | 23 | 0 | 23 | 0 | 0 | 0 |
| | Sub-Total | 0 | 0 | 0 | 1535 | 111 | 1646 | 0 | 0 | 0 |
| TIRUPATHI DIVISION | | | | | | | | | | |
| 21 | TIRUPATI (RURAL) | 0 | 0 | 0 | 26 | 20 | 46 | 0 | 0 | 0 |
| 22 | RENIGUNTA | 0 | 0 | 0 | 8 | 0 | 8 | 0 | 0 | 0 |
| 23 | YERPEDU | 0 | 0 | 0 | 26 | 0 | 26 | 0 | 0 | 0 |
| 24 | SRIKALAHASTI | 0 | 0 | 0 | 0 | 0 | 0 | 0 | 0 | 0 |
| 25 | THOTTAMBEDU | 0 | 0 | 0 | 0 | 0 | 0 | 0 | 0 | 0 |
| 26 | BUCHINAIDU KANDRIGA | 0 | 0 | 0 | 8 | 0 | 8 | 0 | 0 | 0 |
| 27 | VARADAIHPALEM | 0 | 0 | 0 | 0 | 0 | 0 | 0 | 0 | 0 |
| 28 | K.V.B.PURAM | 0 | 0 | 0 | 0 | 0 | 0 | 0 | 0 | 0 |
| 29 | TIRUPATI (URBAN) | 0 | 0 | 0 | 20 | 0 | 20 | 0 | 0 | 0 |
| 30 | CHANDRAGIRI | 0 | 0 | 0 | 161 | 83 | 244 | 0 | 0 | 0 |
| 31 | PULICHERLA | 0 | 0 | 0 | 60 | 0 | 60 | 0 | 0 | 0 |
| 32 | PAKALA | 0 | 0 | 0 | 86 | 0 | 86 | 0 | 0 | 0 |
| 33 | PICHATUR | 0 | 0 | 0 | 8 | 0 | 8 | 0 | 0 | 0 |
| 34 | SATYAVEDU | 0 | 0 | 0 | 0 | 0 | 0 | 0 | 0 | 0 |
| 35 | NAGALAPURAM | 0 | 0 | 0 | 2 | 0 | 2 | 0 | 0 | 0 |
| | Sub-Total | 0 | 0 | 0 | 405 | 103 | 508 | 0 | 0 | 0 |

TABLE 4.4: AREA UNDER PRINCIPAL CROPS, SEASON - WISE AND MANDAL WISE - 2013-14

| S. No. | Mandal | TOTAL TOBACCO | | | TOTAL FODDER CROPS | | | TOTAL GREEN MANURE CROP | | |
|-----------------------------|----------------------|---------------|-----------|-----------|--------------------|-------------|-------------|-------------------------|----------|-----------|
| | | Kharif | Rabi | Total | Kharif | Rabi | Total | Kharif | Rabi | Total |
| 1 | 2 | 93 | 94 | 95 | 96 | 97 | 98 | 99 | 100 | 101 |
| MADANAPALLE DIVISION | | | | | | | | | | |
| 36 | MULAKALACHERUVU | 8 | 4 | 12 | 264 | 94 | 358 | 0 | 0 | 0 |
| 37 | THAMBALLAPALLE | 0 | 12 | 12 | 80 | 20 | 100 | 0 | 0 | 0 |
| 38 | PEDDAMANDYAM | 0 | 10 | 10 | 126 | 33 | 159 | 0 | 0 | 0 |
| 39 | GURRAMKONDA | 0 | 0 | 0 | 155 | 46 | 201 | 0 | 0 | 0 |
| 40 | KALAKADA | 0 | 0 | 0 | 289 | 16 | 305 | 0 | 0 | 0 |
| 41 | KAMBHAMVARIPALLE | 0 | 0 | 0 | 4 | 0 | 4 | 0 | 0 | 0 |
| 42 | ROMPICHERLA | 0 | 0 | 0 | 125 | 153 | 278 | 0 | 0 | 0 |
| 43 | YERRAVARIPALEM | 0 | 0 | 0 | 56 | 10 | 66 | 0 | 0 | 0 |
| 44 | CHINNAGOTTIGALLU | 0 | 0 | 0 | 47 | 0 | 47 | 0 | 0 | 0 |
| 45 | PILERU | 0 | 0 | 0 | 65 | 0 | 65 | 0 | 0 | 0 |
| 46 | KALIKIRI | 0 | 0 | 0 | 406 | 0 | 406 | 0 | 0 | 0 |
| 47 | VALMIKIPURAM | 0 | 0 | 0 | 404 | 168 | 572 | 0 | 0 | 0 |
| 48 | KURABALAKOTA | 0 | 0 | 0 | 230 | 25 | 255 | 0 | 0 | 0 |
| 49 | PEDDA THIPPASAMUDRAM | 0 | 9 | 9 | 106 | 108 | 214 | 0 | 0 | 0 |
| 50 | B.KOTHAKOTA | 0 | 0 | 0 | 149 | 45 | 194 | 0 | 0 | 0 |
| 51 | MADANAPALLE | 0 | 0 | 0 | 843 | 118 | 961 | 0 | 0 | 0 |
| 52 | NIMMANAPALLE | 0 | 0 | 0 | 191 | 14 | 205 | 0 | 0 | 0 |
| 53 | SODAM | 0 | 0 | 0 | 18 | 16 | 34 | 0 | 0 | 0 |
| 54 | SOMALA | 0 | 0 | 0 | 69 | 0 | 69 | 0 | 0 | 0 |
| 55 | CHOWDEPALLE | 0 | 19 | 19 | 62 | 13 | 75 | 0 | 0 | 0 |
| 56 | RAMASAMUDRAM | 0 | 10 | 10 | 211 | 59 | 270 | 0 | 0 | 0 |
| 57 | PUNGANUR | 0 | 0 | 0 | 275 | 54 | 329 | 0 | 0 | 0 |
| 58 | PEDDAPANJANI | 0 | 0 | 0 | 97 | 22 | 119 | 0 | 0 | 0 |
| 59 | GANGAVARAM | 0 | 0 | 0 | 196 | 69 | 265 | 0 | 0 | 0 |
| 60 | PALAMANER | 0 | 0 | 0 | 166 | 0 | 166 | 0 | 0 | 0 |
| 61 | BAIREDDIPALLE | 0 | 0 | 0 | 174 | 0 | 174 | 0 | 0 | 0 |
| 62 | VENKATAGIRIKOTA | 0 | 0 | 0 | 71 | 19 | 90 | 0 | 0 | 0 |
| 63 | SANTHIPURAM | 0 | 0 | 0 | 454 | 89 | 543 | 0 | 0 | 0 |
| 64 | GUDUPALLE | 0 | 0 | 0 | 80 | 20 | 100 | 0 | 0 | 0 |
| 65 | KUPPAM | 0 | 0 | 0 | 518 | 57 | 575 | 14 | 0 | 14 |
| 66 | RAMAKUPPAM | 0 | 0 | 0 | 365 | 23 | 388 | 0 | 0 | 0 |
| | Sub-Total | 8 | 64 | 72 | 6296 | 1291 | 7587 | 14 | 0 | 14 |
| | Total | 8 | 64 | 72 | 8236 | 1505 | 9741 | 14 | 0 | 14 |

SOURCE: CHIEF PLANNING OFFICER,
CHITTOOR.

TABLE 4.4: AREA UNDER PRINCIPAL CROPS, SEASON - WISE AND MANDAL WISE - 2013-14

| S. No. | Mandal | TOTAL AROMATIC PLANTS, FLOWERS | | | MULBERRY TREES | | | TOTAL NON FOOD CROPS | | |
|---------------------------|------------------------|--------------------------------|-----------|------------|----------------|----------|------------|----------------------|-------------|--------------|
| | | Kharif | Rabi | Total | Kharif | Rabi | Total | Kharif | Rabi | Total |
| 1 | 2 | 102 | 103 | 104 | 105 | 106 | 107 | 108 | 109 | 110 |
| CHITTOR DIVISION | | | | | | | | | | |
| 1 | VEDURUKUPPAM | 3 | 0 | 3 | 65 | 0 | 65 | 2090 | 183 | 2273 |
| 2 | RAMACHANDRAPURAM | 7 | 4 | 11 | 40 | 0 | 40 | 558 | 344 | 902 |
| 3 | VADAMALAPETA | 5 | 0 | 5 | 0 | 0 | 0 | 424 | 456 | 880 |
| 4 | NARAYANAVANAM | 20 | 0 | 20 | 0 | 0 | 0 | 83 | 818 | 901 |
| 5 | NINDRA | 6 | 0 | 6 | 0 | 0 | 0 | 170 | 658 | 828 |
| 6 | VIJAYAPURAM | 0 | 0 | 0 | 0 | 0 | 0 | 161 | 797 | 958 |
| 7 | NAGARI | 72 | 0 | 72 | 0 | 0 | 0 | 430 | 636 | 1066 |
| 8 | PUTTUR | 8 | 0 | 8 | 0 | 0 | 0 | 197 | 399 | 596 |
| 9 | KARVETINAGAR | 3 | 0 | 3 | 1 | 0 | 1 | 547 | 216 | 763 |
| 10 | PENUMURU | 7 | 0 | 7 | 7 | 0 | 7 | 2394 | 85 | 2479 |
| 11 | PUTHALAPATTU | 0 | 0 | 0 | 5 | 0 | 5 | 2449 | 104 | 2553 |
| 12 | IRALA | 1 | 0 | 1 | 22 | 0 | 22 | 3523 | 84 | 3607 |
| 13 | THAVANAMPALLE | 0 | 0 | 0 | 7 | 0 | 7 | 3524 | 57 | 3581 |
| 14 | SRIRANGARAJAPURAM | 0 | 0 | 0 | 0 | 0 | 0 | 1052 | 192 | 1244 |
| 15 | GANGADHARANELLORE | 0 | 0 | 0 | 3 | 0 | 3 | 2944 | 251 | 3195 |
| 16 | CHITTOOR | 0 | 0 | 0 | 48 | 0 | 48 | 2890 | 56 | 2946 |
| 17 | BANGARUPALEM | 81 | 0 | 81 | 26 | 0 | 26 | 3634 | 45 | 3679 |
| 18 | YADAMARRI | 0 | 0 | 0 | 7 | 0 | 7 | 2157 | 76 | 2233 |
| 19 | GUDIPALA | 12 | 0 | 12 | 13 | 0 | 13 | 1674 | 85 | 1759 |
| 20 | PALASAMUDRAM | 3 | 10 | 13 | 10 | 0 | 10 | 734 | 142 | 876 |
| | Sub-Total | 228 | 14 | 242 | 254 | 0 | 254 | 31635 | 5684 | 37319 |
| TIRUPATHI DIVISION | | | | | | | | | | |
| 21 | TIRUPATI (RURAL) | 0 | 0 | 0 | 5 | 0 | 5 | 172 | 270 | 442 |
| 22 | RENIGUNTA | 63 | 0 | 63 | 0 | 0 | 0 | 135 | 110 | 245 |
| 23 | YERPEDU | 0 | 0 | 0 | 0 | 0 | 0 | 1893 | 503 | 2396 |
| 24 | SRIKALAHASTI | 8 | 0 | 8 | 0 | 0 | 0 | 1494 | 32 | 1526 |
| 25 | THOTTAMBEDU | 2 | 0 | 2 | 0 | 0 | 0 | 514 | 303 | 817 |
| 26 | BUCHINAIDU KANDRIGA | 0 | 0 | 0 | 0 | 0 | 0 | 427 | 380 | 807 |
| 27 | VARADAIHPALEM | 0 | 0 | 0 | 0 | 0 | 0 | 205 | 346 | 551 |
| 28 | K.V.B.PURAM | 4 | 0 | 4 | 0 | 0 | 0 | 251 | 991 | 1242 |
| 29 | TIRUPATI (URBAN) | 16 | 0 | 16 | 0 | 0 | 0 | 48 | 5 | 53 |
| 30 | CHANDRAGIRI | 22 | 3 | 25 | 40 | 0 | 40 | 717 | 328 | 1045 |
| 31 | PULICHERLA | 0 | 0 | 0 | 0 | 0 | 0 | 1715 | 124 | 1839 |
| 32 | PAKALA | 0 | 0 | 0 | 2 | 0 | 2 | 1839 | 26 | 1865 |
| 33 | PICHATUR | 73 | 0 | 73 | 0 | 0 | 0 | 198 | 1020 | 1218 |
| 34 | SATYAVEDU | 53 | 0 | 53 | 0 | 0 | 0 | 128 | 489 | 617 |
| 35 | NAGALAPURAM | 25 | 0 | 25 | 0 | 0 | 0 | 134 | 443 | 577 |
| | Sub-Total | 266 | 3 | 269 | 47 | 0 | 47 | 9870 | 5370 | 15240 |

TABLE 4.4: AREA UNDER PRINCIPAL CROPS, SEASON - WISE AND MANDAL WISE - 2013-14

| S. No. | Mandal | TOTAL AROMATIC PLANTS, FLOWERS | | | MULBERRY TREES | | | TOTAL NON FOOD CROPS | | |
|-----------------------------|----------------------|--------------------------------|------------|-------------|----------------|----------|-------------|----------------------|--------------|---------------|
| | | Kharif | Rabi | Total | Kharif | Rabi | Total | Kharif | Rabi | Total |
| 1 | 2 | 102 | 103 | 104 | 105 | 106 | 107 | 108 | 109 | 110 |
| MADANAPALLE DIVISION | | | | | | | | | | |
| 36 | MULAKALACHERUVU | 8 | 3 | 11 | 72 | 0 | 72 | 7982 | 214 | 8196 |
| 37 | THAMBALLAPALLE | 35 | 7 | 42 | 102 | 0 | 102 | 9245 | 285 | 9530 |
| 38 | PEDDAMANDYAM | 30 | 0 | 30 | 41 | 0 | 41 | 5396 | 555 | 5951 |
| 39 | GURRAMKONDA | 52 | 12 | 64 | 10 | 0 | 10 | 1700 | 151 | 1851 |
| 40 | KALAKADA | 0 | 0 | 0 | 3 | 0 | 3 | 2906 | 172 | 3078 |
| 41 | KAMBHAMVARIPALLE | 0 | 0 | 0 | 0 | 0 | 0 | 6156 | 512 | 6668 |
| 42 | ROMPICHERLA | 3 | 1 | 4 | 0 | 0 | 0 | 2088 | 330 | 2418 |
| 43 | YERRAVARIPALEM | 2 | 0 | 2 | 0 | 0 | 0 | 1374 | 235 | 1609 |
| 44 | CHINNAGOTTIGALLU | 11 | 0 | 11 | 2 | 0 | 2 | 904 | 80 | 984 |
| 45 | PILERU | 0 | 0 | 0 | 0 | 0 | 0 | 4074 | 140 | 4214 |
| 46 | KALIKIRI | 1 | 1 | 2 | 6 | 0 | 6 | 3152 | 117 | 3269 |
| 47 | VALMIKIPURAM | 51 | 19 | 70 | 0 | 0 | 0 | 2899 | 202 | 3101 |
| 48 | KURABALAKOTA | 20 | 2 | 22 | 111 | 0 | 111 | 4730 | 43 | 4773 |
| 49 | PEDDA THIPPASAMUDRAM | 47 | 3 | 50 | 70 | 0 | 70 | 9143 | 334 | 9477 |
| 50 | B.KOTHAKOTA | 28 | 6 | 34 | 13 | 0 | 13 | 5642 | 151 | 5793 |
| 51 | MADANAPALLE | 72 | 12 | 84 | 14 | 0 | 14 | 4202 | 147 | 4349 |
| 52 | NIMMANAPALLE | 25 | 3 | 28 | 8 | 0 | 8 | 3304 | 34 | 3338 |
| 53 | SODAM | 14 | 0 | 14 | 0 | 0 | 0 | 1712 | 75 | 1787 |
| 54 | SOMALA | 23 | 8 | 31 | 3 | 0 | 3 | 1600 | 17 | 1617 |
| 55 | CHOWDEPALLE | 5 | 0 | 5 | 82 | 0 | 82 | 3812 | 56 | 3868 |
| 56 | RAMASAMUDRAM | 13 | 6 | 19 | 67 | 0 | 67 | 3476 | 75 | 3551 |
| 57 | PUNGANUR | 5 | 6 | 11 | 263 | 0 | 263 | 4708 | 63 | 4771 |
| 58 | PEDDAPANJANI | 29 | 13 | 42 | 424 | 0 | 424 | 4708 | 37 | 4745 |
| 59 | GANGAVARAM | 15 | 0 | 15 | 267 | 0 | 267 | 3646 | 75 | 3721 |
| 60 | PALAMANER | 21 | 0 | 21 | 263 | 0 | 263 | 2019 | 7 | 2026 |
| 61 | BAIREDDIPALLE | 16 | 0 | 16 | 216 | 0 | 216 | 5215 | 6 | 5221 |
| 62 | VENKATAGIRIKOTA | 111 | 31 | 142 | 647 | 0 | 647 | 5085 | 50 | 5135 |
| 63 | SANTHIPURAM | 154 | 59 | 213 | 432 | 0 | 432 | 3866 | 151 | 4017 |
| 64 | GUDUPALLE | 138 | 6 | 144 | 70 | 0 | 70 | 580 | 26 | 606 |
| 65 | KUPPAM | 233 | 12 | 245 | 248 | 0 | 248 | 3294 | 69 | 3363 |
| 66 | RAMAKUPPAM | 54 | 46 | 100 | 334 | 0 | 334 | 3147 | 72 | 3219 |
| | Sub-Total | 1216 | 256 | 1472 | 3768 | 0 | 3768 | 121765 | 4481 | 126246 |
| | Total | 1710 | 273 | 1983 | 4069 | 0 | 4069 | 163270 | 15535 | 178805 |

SOURCE: CHIEF PLANNING OFFICER,
CHITTOOR.

TABLE 4.4: AREA UNDER PRINCIPAL CROPS, SEASON - WISE AND MANDAL WISE - 2013-14

| S. No. | Mandal | GROSS AREA SOWN | | | NET AREA SOWN | | |
|---------------------------|------------------------|-----------------|--------------|---------------|---------------|--------------|--------------|
| | | Kharif | Rabi | Total | Kharif | Rabi | Total |
| 1 | 2 | 111 | 112 | 113 | 114 | 115 | 116 |
| CHITTOR DIVISION | | | | | | | |
| 1 | VEDURUKUPPAM | 3895 | 1076 | 4971 | 3895 | 660 | 4555 |
| 2 | RAMACHANDRAPURAM | 3123 | 1692 | 4815 | 3123 | 478 | 3601 |
| 3 | VADAMALAPETA | 3025 | 881 | 3906 | 3025 | 550 | 3575 |
| 4 | NARAYANAVANAM | 938 | 1436 | 2374 | 929 | 933 | 1862 |
| 5 | NINDRA | 1416 | 1940 | 3356 | 1416 | 681 | 2097 |
| 6 | VIJAYAPURAM | 2423 | 2221 | 4644 | 2423 | 929 | 3352 |
| 7 | NAGARI | 1967 | 2149 | 4116 | 1967 | 482 | 2449 |
| 8 | PUTTUR | 2972 | 1030 | 4002 | 2972 | 430 | 3402 |
| 9 | KARVETINAGAR | 5522 | 2656 | 8178 | 5522 | 987 | 6509 |
| 10 | PENUMURU | 4582 | 730 | 5312 | 4582 | 297 | 4879 |
| 11 | PUTHALAPATTU | 5000 | 728 | 5728 | 5000 | 458 | 5458 |
| 12 | IRALA | 8471 | 1471 | 9942 | 8471 | 612 | 9083 |
| 13 | THAVANAMPALLE | 7612 | 550 | 8162 | 7612 | 219 | 7831 |
| 14 | SRIRANGARAJAPURAM | 3631 | 1619 | 5250 | 3631 | 858 | 4489 |
| 15 | GANGADHARANELLORE | 5693 | 1458 | 7151 | 5693 | 389 | 6082 |
| 16 | CHITTOOR | 5165 | 685 | 5850 | 5165 | 269 | 5434 |
| 17 | BANGARUPALEM | 9084 | 1453 | 10537 | 9084 | 495 | 9579 |
| 18 | YADAMARRI | 4607 | 806 | 5413 | 4607 | 322 | 4929 |
| 19 | GUDIPALA | 3629 | 1284 | 4913 | 3629 | 699 | 4328 |
| 20 | PALASAMUDRAM | 2345 | 1188 | 3533 | 2345 | 680 | 3025 |
| | Sub-Total | 85100 | 27053 | 112153 | 85091 | 11428 | 96519 |
| TIRUPATHI DIVISION | | | | | | | |
| 21 | TIRUPATI (RURAL) | 758 | 727 | 1485 | 758 | 257 | 1015 |
| 22 | RENIGUNTA | 1292 | 1498 | 2790 | 1292 | 807 | 2099 |
| 23 | YERPEDU | 3935 | 5166 | 9101 | 3935 | 2073 | 6008 |
| 24 | SRIKALAHASTI | 3600 | 6236 | 9836 | 3600 | 4796 | 8396 |
| 25 | THOTTAMBEDU | 2042 | 4817 | 6859 | 2042 | 3996 | 6038 |
| 26 | BUCHINAIDU KANDRIGA | 2111 | 4650 | 6761 | 2111 | 3777 | 5888 |
| 27 | VARADAIHPALEM | 856 | 4326 | 5182 | 856 | 4078 | 4934 |
| 28 | K.V.B.PURAM | 1759 | 2259 | 4018 | 1759 | 1468 | 3227 |
| 29 | TIRUPATI (URBAN) | 176 | 151 | 327 | 176 | 49 | 225 |
| 30 | CHANDRAGIRI | 3645 | 1281 | 4926 | 3645 | 1000 | 4645 |
| 31 | PULICHERLA | 6078 | 627 | 6705 | 6078 | 536 | 6614 |
| 32 | PAKALA | 5628 | 699 | 6327 | 5628 | 116 | 5744 |
| 33 | PICHATUR | 2191 | 2293 | 4484 | 2191 | 691 | 2882 |
| 34 | SATYAVEDU | 1670 | 3137 | 4807 | 1670 | 2443 | 4113 |
| 35 | NAGALAPURAM | 1081 | 1585 | 2666 | 1081 | 694 | 1775 |
| | Sub-Total | 36822 | 39452 | 76274 | 36822 | 26781 | 63603 |

TABLE 4.4: AREA UNDER PRINCIPAL CROPS, SEASON - WISE AND MANDAL WISE - 2013-14

| S. No. | Mandal | GROSS AREA SOWN | | | NET AREA SOWN | | |
|-----------------------------|----------------------|-----------------|--------------|---------------|---------------|--------------|---------------|
| | | Kharif | Rabi | Total | Kharif | Rabi | Total |
| 1 | 2 | 111 | 112 | 113 | 114 | 115 | 116 |
| MADANAPALLE DIVISION | | | | | | | |
| 36 | MULAKALACHERUVU | 10898 | 967 | 11865 | 10898 | 29 | 10927 |
| 37 | THAMBALLAPALLE | 10501 | 1054 | 11555 | 10501 | 76 | 10577 |
| 38 | PEDDAMANDYAM | 7430 | 1121 | 8551 | 7430 | 146 | 7576 |
| 39 | GURRAMKONDA | 3551 | 695 | 4246 | 3551 | 145 | 3696 |
| 40 | KALAKADA | 5912 | 692 | 6604 | 5912 | 147 | 6059 |
| 41 | KAMBHAMVARIPALLE | 6880 | 658 | 7538 | 6880 | 606 | 7486 |
| 42 | ROMPICHERLA | 4660 | 1089 | 5749 | 4660 | 275 | 4935 |
| 43 | YERRAVARIPALEM | 4819 | 839 | 5658 | 4819 | 243 | 5062 |
| 44 | CHINNAGOTTIGALLU | 4108 | 742 | 4850 | 4108 | 194 | 4302 |
| 45 | PILERU | 5779 | 458 | 6237 | 5779 | 363 | 6142 |
| 46 | KALIKIRI | 5105 | 421 | 5526 | 5105 | 30 | 5135 |
| 47 | VALMIKIPURAM | 5052 | 680 | 5732 | 5052 | 11 | 5063 |
| 48 | KURABALAKOTA | 6868 | 297 | 7165 | 6868 | 25 | 6893 |
| 49 | PEDDA THIPPASAMUDRAM | 12178 | 2215 | 14393 | 12178 | 1301 | 13479 |
| 50 | B.KOTHAKOTA | 7170 | 620 | 7790 | 7170 | 1 | 7171 |
| 51 | MADANAPALLE | 6325 | 722 | 7047 | 6325 | 42 | 6367 |
| 52 | NIMMANAPALLE | 5098 | 519 | 5617 | 5098 | 22 | 5120 |
| 53 | SODAM | 5386 | 738 | 6124 | 5386 | 121 | 5507 |
| 54 | SOMALA | 4977 | 837 | 5814 | 4977 | 602 | 5579 |
| 55 | CHOWDEPALLE | 6114 | 679 | 6793 | 6114 | 433 | 6547 |
| 56 | RAMASAMUDRAM | 6034 | 504 | 6538 | 5696 | 40 | 5736 |
| 57 | PUNGANUR | 7950 | 736 | 8686 | 7703 | 76 | 7779 |
| 58 | PEDDAPANJANI | 7727 | 781 | 8508 | 7727 | 157 | 7884 |
| 59 | GANGAVARAM | 5871 | 958 | 6829 | 5871 | 451 | 6322 |
| 60 | PALAMANER | 4743 | 1027 | 5770 | 4743 | 550 | 5293 |
| 61 | BAIREDDIPALLE | 8612 | 558 | 9170 | 8612 | 146 | 8758 |
| 62 | VENKATAGIRIKOTA | 8132 | 693 | 8825 | 8132 | 195 | 8327 |
| 63 | SANTHIPURAM | 5914 | 1491 | 7405 | 5914 | 1064 | 6978 |
| 64 | GUDUPALLE | 4544 | 603 | 5147 | 4544 | 383 | 4927 |
| 65 | KUPPAM | 8522 | 988 | 9510 | 8522 | 743 | 9265 |
| 66 | RAMAKUPPAM | 5930 | 1467 | 7397 | 5930 | 773 | 6703 |
| | Sub-Total | 202790 | 25849 | 228639 | 202205 | 9390 | 211595 |
| | Total | 324712 | 92354 | 417066 | 324118 | 47599 | 371717 |

SOURCE: CHIEF PLANNING OFFICER,
CHITTOOR.

TABLE 4.5: MANDAL WISE, CATEGORY WISE LAND HOLDINGS 2011 (CENSUS)

DISTRICT: CHITTOOR

(Area in Acres)

| S. No | Mandal | Marginal Farmers (Below 2.47) | | Small Farmers (2.47 to 4.93) | | Semi-Medium (4.94 to 9.87) | | Medium (9.88 to 24.7) | | Large (24.71 and above) | | Total | |
|-------|----------------------|-------------------------------|----------|------------------------------|----------|----------------------------|----------|-----------------------|---------|-------------------------|---------|-------|----------|
| | | No | Area | No | Area | No | Area | No | Area | No | Area | No | Area |
| | | 3 | 4 | 5 | 6 | 7 | 8 | 9 | 10 | 11 | 12 | 13 | 14 |
| 1 | MULAKALA CHERUVU | 5464 | 6718.12 | 2926 | 10284.08 | 1670 | 10940.55 | 454 | 6301.61 | 55 | 2715.84 | 10569 | 36960.2 |
| 2 | THAMBALLAPALLE | 6161 | 7517.85 | 3556 | 12553.92 | 1770 | 11516.53 | 435 | 6029.16 | 46 | 1729.2 | 11968 | 39346.66 |
| 3 | PEDDAMANDYAM | 4233 | 5311.26 | 2759 | 9844.65 | 1514 | 9692.88 | 353 | 4729.59 | 32 | 1203 | 8891 | 30781.38 |
| 4 | GURRAMKONDA | 6343 | 7563.48 | 2972 | 10440.93 | 1322 | 8503.27 | 284 | 3847.28 | 36 | 1444.03 | 10957 | 31798.99 |
| 5 | KALAKADA | 4365 | 5313.33 | 2530 | 9065.83 | 1367 | 8800.75 | 323 | 4495.56 | 24 | 730.4 | 8609 | 28405.87 |
| 6 | KAMBHAMVARI PALLE | 7416 | 8517.77 | 3143 | 11100.22 | 1532 | 10020.43 | 375 | 5086.38 | 49 | 1600 | 12515 | 36324.8 |
| 7 | ROMPICHERLA | 3704 | 4463.31 | 1928 | 6817.62 | 969 | 6089.29 | 208 | 2834.74 | 8 | 295.45 | 6817 | 20500.41 |
| 8 | YERRAVARIPALEM | 4695 | 5281.87 | 2505 | 8949.29 | 1427 | 8875.58 | 264 | 3577 | 20 | 656.78 | 8911 | 27340.52 |
| 9 | TIRUPATI (RURAL) | 3539 | 3537.42 | 710 | 2403.91 | 222 | 1427.46 | 54 | 681.25 | 5 | 199.63 | 4530 | 8249.67 |
| 10 | RENIGUNTA | 5020 | 4453.76 | 761 | 2568.86 | 259 | 1642.56 | 48 | 657.24 | 1 | 28.47 | 6089 | 9350.89 |
| 11 | YERPEDU | 11186 | 12207.95 | 2481 | 8601.85 | 665 | 4114.09 | 91 | 1158.51 | 6 | 235.52 | 14429 | 26317.92 |
| 12 | SRIKALAHASTI | 14897 | 14778.1 | 2356 | 8117.93 | 751 | 4626.25 | 123 | 1696.18 | 4 | 127.99 | 18131 | 29346.45 |
| 13 | THOTTAMBEDU | 8380 | 8468.18 | 1746 | 6045.24 | 525 | 3235.93 | 105 | 1419.78 | 12 | 413.59 | 10768 | 19582.72 |
| 14 | BUCHINAIDU KANDRIGA | 7028 | 8190 | 1932 | 6709.57 | 650 | 4000.05 | 108 | 1398.87 | 12 | 543.31 | 9730 | 20841.8 |
| 15 | VARADAIHPALEM | 6826 | 7392.27 | 1767 | 6066.71 | 562 | 3657.62 | 191 | 2771.21 | 32 | 1098.14 | 9378 | 20985.95 |
| 16 | K.V.B.PURAM | 9529 | 11122.44 | 2450 | 8549.81 | 773 | 4783 | 140 | 1830.93 | 10 | 278.08 | 12902 | 26564.26 |
| 17 | TIRUPATI (URBAN) | 450 | 417.25 | 63 | 206.82 | 21 | 144.97 | 6 | 74.06 | 1 | 2681.36 | 541 | 3524.46 |
| 18 | CHANDRAGIRI | 7907 | 7234.65 | 1335 | 4527.18 | 403 | 2597.59 | 66 | 957.83 | 6 | 510.18 | 9717 | 15827.43 |
| 19 | CHINNA GOTTIGALLU | 4691 | 5145.48 | 1661 | 5781.33 | 690 | 4410.54 | 133 | 1795.74 | 4 | 105.53 | 7179 | 17238.62 |
| 20 | PILERU | 5562 | 5919.14 | 2385 | 8329.29 | 1171 | 7573.66 | 205 | 2895.37 | 12 | 393.73 | 9335 | 25111.19 |
| 21 | KALIKIRI | 4705 | 5320.78 | 1792 | 6229.47 | 728 | 4782.4 | 187 | 2598.54 | 21 | 1009.37 | 7433 | 19940.56 |
| 22 | VAYALPAD | 6069 | 7182.5 | 2813 | 9869.11 | 1333 | 8572.69 | 332 | 4689.04 | 21 | 661.06 | 10568 | 30974.4 |
| 23 | KURABALAKOTA | 4795 | 5764.48 | 2519 | 8895.43 | 1341 | 8605.06 | 337 | 4406.49 | 23 | 1096.47 | 9015 | 28767.93 |
| 24 | PEDDA THIPPASAMUDRAM | 6418 | 7833.33 | 3551 | 12619.96 | 1624 | 10519.35 | 484 | 6784.62 | 41 | 1396.92 | 12118 | 39154.18 |
| 25 | B.KOTHAKOTA | 5453 | 6665.77 | 2624 | 9261.11 | 1449 | 9720.02 | 394 | 5420.05 | 23 | 888.81 | 9943 | 31955.76 |
| 26 | MADANAPALLE | 9036 | 9635.41 | 3368 | 11877.11 | 1512 | 9643.52 | 282 | 3779.29 | 27 | 886.28 | 14225 | 35821.61 |
| 27 | NIMMANAPALLE | 4748 | 5319.01 | 2149 | 7651.77 | 1118 | 7229.68 | 284 | 3977.85 | 24 | 781.89 | 8323 | 24960.2 |
| 28 | SODAM | 6061 | 6553.23 | 2307 | 8085.32 | 1010 | 6512.27 | 232 | 3151.77 | 24 | 867.61 | 9634 | 25170.2 |
| 29 | PULICHERLA | 5554 | 6404.23 | 2348 | 8252.67 | 890 | 5658.94 | 192 | 2640.55 | 15 | 555.28 | 8999 | 23511.67 |
| 30 | PAKALA | 7017 | 7723.89 | 2291 | 7864.97 | 737 | 4727.87 | 168 | 2330.02 | 10 | 433.61 | 10223 | 23080.36 |
| 31 | VEDURUKUPPAM | 8078 | 8709.86 | 2522 | 8572.81 | 706 | 4452.32 | 73 | 944.19 | 4 | 125.29 | 11383 | 22804.47 |
| 32 | RAMACHANDRA PURAM | 4668 | 5039.32 | 1148 | 3991.1 | 395 | 2515.48 | 59 | 761.12 | 2 | 62.78 | 6272 | 12369.8 |
| 33 | VADAMALAPETA | 5025 | 5063.23 | 1144 | 3979.52 | 476 | 3128.09 | 125 | 1702.34 | 12 | 438.61 | 6782 | 14311.79 |
| 34 | NARAYANAVANAM | 4899 | 4330.92 | 925 | 3216.23 | 249 | 1569.26 | 40 | 514.64 | 2 | 61.35 | 6115 | 9692.4 |
| 35 | PICHATUR | 4529 | 4014.31 | 884 | 3086.95 | 410 | 2693.37 | 104 | 1455.25 | 14 | 554.65 | 5941 | 11804.53 |
| 36 | SATYAVEDU | 5844 | 5542.08 | 906 | 3140.62 | 389 | 2551.53 | 124 | 1800.78 | 27 | 1010.34 | 7290 | 14045.35 |
| 37 | NAGALAPURAM | 6657 | 5943.54 | 944 | 3212.86 | 277 | 1745.57 | 61 | 805.79 | 7 | 317.61 | 7946 | 12025.37 |

TABLE 4.5: MANDAL WISE, CATEGORY WISE LAND HOLDINGS 2011 (CENSUS)

DISTRICT: CHITTOOR

(Area in Acres)

| S. No | Mandal | Marginal Farmers (Below 2.47) | | Small Farmers (2.47 to 4.93) | | Semi-Medium (4.94 to 9.87) | | Medium (9.88 to 24.7) | | Large (24.71 and above) | | Total | |
|-------|--------------------|-------------------------------|------------------|------------------------------|------------------|----------------------------|------------------|-----------------------|------------------|-------------------------|-----------------|---------------|-------------------|
| | | No | Area | No | Area | No | Area | No | Area | No | Area | No | Area |
| 1 | 2 | 3 | 4 | 5 | 6 | 7 | 8 | 9 | 10 | 11 | 12 | 13 | 14 |
| 38 | NINDRA | 5261 | 5379.83 | 1150 | 3965.62 | 442 | 2781.09 | 92 | 1204.86 | 9 | 398.9 | 6954 | 13730.3 |
| 39 | VIJAYAPURAM | 5632 | 5924.88 | 1186 | 4078.97 | 458 | 3003.02 | 139 | 1887.99 | 15 | 550.36 | 7430 | 15445.22 |
| 40 | NAGARI | 8092 | 6879.15 | 1382 | 4726.61 | 471 | 3047.86 | 94 | 1293.71 | 10 | 345.66 | 10049 | 16292.99 |
| 41 | PUTTUR | 6163 | 6385.89 | 1315 | 4495.82 | 395 | 2517.7 | 83 | 1149.44 | 9 | 283.67 | 7965 | 14832.52 |
| 42 | KARVETINAGAR | 8478 | 8395.81 | 2086 | 7164.72 | 561 | 3580.24 | 81 | 1081.62 | 8 | 386.59 | 11214 | 20608.98 |
| 43 | PENUMURU | 6283 | 6752.48 | 1710 | 5811.67 | 550 | 3563.43 | 104 | 1413.39 | 8 | 390.4 | 8655 | 17931.37 |
| 44 | PUTHALAPATTU | 7635 | 8526.91 | 2311 | 7945.95 | 771 | 5085.03 | 160 | 2217.85 | 17 | 620.97 | 10894 | 24396.71 |
| 45 | IRALA | 7652 | 8479.73 | 2427 | 8323.5 | 753 | 4886.1 | 170 | 2223.47 | 9 | 339.61 | 11011 | 24252.41 |
| 46 | SOMALA | 6574 | 7481 | 2855 | 10030.56 | 1094 | 6878.64 | 214 | 2998.06 | 25 | 919.91 | 10762 | 28308.17 |
| 47 | CHOWDEPALLE | 6338 | 6895.75 | 2388 | 8348.2 | 992 | 6355.97 | 253 | 3493.3 | 26 | 898.87 | 9997 | 25992.09 |
| 48 | RAMASAMUDRAM | 7009 | 7885.34 | 2552 | 8816.76 | 1074 | 6908.85 | 271 | 3926.32 | 26 | 955.13 | 10932 | 28492.4 |
| 49 | PUNGANUR | 9659 | 10325.02 | 3699 | 12898.77 | 1444 | 9145.54 | 302 | 4145.9 | 28 | 982.36 | 15132 | 37497.59 |
| 50 | PEDDAPANJANI | 9171 | 10259.63 | 3477 | 12047.48 | 1330 | 8499.81 | 319 | 4421.47 | 53 | 2096.28 | 14350 | 37324.67 |
| 51 | GANGAVARAM | 7809 | 8838.58 | 2680 | 9302.44 | 938 | 5959.87 | 156 | 2135.22 | 16 | 606.49 | 11599 | 26842.6 |
| 52 | THAVANAMPALLE | 8726 | 9342.5 | 2360 | 8252.14 | 792 | 5130.94 | 163 | 2261.36 | 19 | 854.72 | 12060 | 25841.66 |
| 53 | SRIRANGA RAJAPURAM | 6876 | 7612.86 | 1983 | 6741.02 | 455 | 2831.62 | 43 | 574.06 | 2 | 182.97 | 9359 | 17942.53 |
| 54 | GANGADHARA NELLORE | 9481 | 10308.34 | 3087 | 10685.8 | 1034 | 6643.95 | 190 | 2515.68 | 14 | 587.05 | 13806 | 30740.82 |
| 55 | CHITTOOR | 9148 | 9358.23 | 2279 | 7828.67 | 626 | 3994.92 | 108 | 1418.4 | 7 | 361.11 | 12168 | 22961.33 |
| 56 | PALAMANER | 6150 | 6682.05 | 1713 | 5957.35 | 538 | 3295.97 | 51 | 673.54 | 4 | 117.81 | 8456 | 16726.72 |
| 57 | BAIREDDIPALLE | 7184 | 8396.62 | 2752 | 9558.76 | 913 | 5719.75 | 121 | 1597.66 | 10 | 499.89 | 10980 | 25772.68 |
| 58 | VENKATAGIRIKOTA | 9151 | 11033.47 | 3685 | 12440.21 | 783 | 4912.93 | 131 | 1711.74 | 8 | 255.74 | 13758 | 30354.09 |
| 59 | SANTHIPURAM | 11230 | 11775.27 | 2713 | 9222.48 | 726 | 4594.71 | 108 | 1499.36 | 19 | 715.47 | 14796 | 27807.29 |
| 60 | GUDUPALLE | 7705 | 7176.05 | 1701 | 5811.81 | 512 | 3213.03 | 49 | 632.51 | 4 | 131.9 | 9971 | 16965.3 |
| 61 | KUPPAM | 14661 | 14618.8 | 3597 | 12278.27 | 1165 | 7405.25 | 136 | 1805.77 | 9 | 303.28 | 19568 | 36411.37 |
| 62 | RAMAKUPPAM | 7739 | 8666.97 | 2525 | 8799.63 | 763 | 4725.73 | 80 | 1115.52 | 8 | 398.93 | 11115 | 23706.78 |
| 63 | BANGARUPALEM | 9854 | 11504.35 | 3513 | 12189.4 | 1108 | 7055.1 | 221 | 3002.17 | 23 | 1051.6 | 14719 | 34802.62 |
| 64 | YADAMARRI | 6879 | 7491.11 | 1862 | 6373.03 | 436 | 2748.47 | 89 | 1209.05 | 2 | 176.62 | 9268 | 17998.28 |
| 65 | GUDIPALA | 7927 | 8170.64 | 1960 | 6715.02 | 550 | 3464.03 | 74 | 955.5 | 7 | 240.49 | 10518 | 19545.68 |
| 66 | PALASAMUDRAM | 3771 | 4234.98 | 1282 | 4403.15 | 400 | 2556.9 | 65 | 872.07 | 2 | 50 | 5520 | 12117.1 |
| | TOTAL | 455190 | 491381.76 | 144431 | 501985.86 | 54981 | 351786.87 | ### | 157437.61 | 1069 | 43840.94 | 667182 | 1546433.04 |

SOURCE:
CHIEF PLANNING OFFICER,
CHITTOOR.

TABLE 4.6 - AGRICULTURAL MACHINERY AND IMPLEMENTS - LIVE STOCK CENSUS 2012

| S.No. | Division/ Mandal | Wooden ploughs | Steel ploughs | Cultivators | Seed- cum- fertilisers drill/Seed drill | Total Ploughs/ Cultivators | Sugarcane crushers | Manually operated sprayers/ dusters | Power operated sprayer/duste r |
|---------------------------|---------------------|-------------------|------------------|-------------|---|-------------------------------|-----------------------|--|---|
| 1 | 2 | 3 | 4 | 5 | 6 | 7 | 8 | 9 | 10 |
| CHITTOOR DIVISION | | | | | | | | | |
| 1 | Vedurukuppam | 0 | 0 | 5 | 0 | 5 | 0 | 23 | 2 |
| 2 | Ramachandrapuram | 0 | 0 | 8 | 0 | 8 | 0 | 12 | 2 |
| 3 | Vadamalapeta | 0 | 0 | 0 | 0 | 0 | 0 | 4 | 10 |
| 4 | Narayanavanam | 0 | 0 | 0 | 0 | 0 | 0 | 0 | 4 |
| 5 | Nindra | 0 | 0 | 8 | 0 | 8 | 0 | 0 | 0 |
| 6 | Vijayapuram | 0 | 0 | 10 | 0 | 10 | 0 | 8 | 0 |
| 7 | Nagari | 0 | 0 | 5 | 0 | 5 | 0 | 5 | 0 |
| 8 | Puttur | 0 | 0 | 3 | 0 | 3 | 0 | 15 | 0 |
| 9 | Karvetinagar | 0 | 0 | 2 | 0 | 2 | 0 | 10 | 0 |
| 10 | Penumuru | 0 | 0 | 8 | 0 | 8 | 0 | 11 | 0 |
| 11 | Puthalapattu | 0 | 0 | 5 | 0 | 5 | 0 | 16 | 4 |
| 12 | Irala | 0 | 0 | 12 | 0 | 12 | 0 | 10 | 2 |
| 13 | Thavanampalle | 0 | 0 | 10 | 0 | 10 | 0 | 15 | 5 |
| 14 | Srirangarajapuram | 0 | 0 | 3 | 0 | 3 | 0 | 0 | 0 |
| 15 | Gangadharanellore | 0 | 0 | 5 | 0 | 5 | 0 | 25 | 2 |
| 16 | Chittoor | 0 | 0 | 0 | 0 | 0 | 0 | 10 | 5 |
| 17 | Bangarupalem | 0 | 0 | 13 | 0 | 13 | 0 | 4 | 6 |
| 18 | Yadamarri | 0 | 0 | 6 | 0 | 6 | 0 | 8 | 4 |
| 19 | Gudipala | 0 | 0 | 3 | 0 | 3 | 0 | 2 | 2 |
| 20 | Palasamudram | 0 | 0 | 2 | 0 | 2 | 0 | 2 | 0 |
| | Sub-Total | 0 | 0 | 108 | 0 | 108 | 0 | 180 | 48 |
| TIRUPATHI DIVISION | | | | | | | | | |
| 21 | Tirupati (Rural) | 0 | 0 | 2 | 0 | 2 | 0 | 5 | 3 |
| 22 | Renigunta | 0 | 0 | 8 | 0 | 8 | 0 | 0 | 7 |
| 23 | Yerpedu | 0 | 0 | 2 | 0 | 2 | 0 | 0 | 0 |
| 24 | Srikalahasti | 0 | 0 | 0 | 0 | 0 | 0 | 0 | 0 |
| 25 | Thottambedu | 0 | 0 | 0 | 0 | 0 | 0 | 0 | 0 |
| 26 | Buchinaidu Kandriga | 0 | 0 | 0 | 0 | 0 | 0 | 0 | 0 |
| 27 | Varadaiahpalem | 0 | 0 | 8 | 0 | 8 | 0 | 0 | 0 |
| 28 | K.V.B.Puram | 0 | 0 | 15 | 0 | 15 | 0 | 0 | 0 |
| 29 | Tirupati (Urban) | 0 | 0 | 0 | 0 | 0 | 0 | 0 | 0 |
| 30 | Chandragiri | 0 | 0 | 7 | 0 | 7 | 0 | 7 | 15 |
| 31 | Pulicherla | 0 | 0 | 1 | 0 | 1 | 0 | 28 | 7 |
| 32 | Pakala | 0 | 0 | 4 | 0 | 4 | 0 | 2 | 14 |
| 33 | Pichatur | 0 | 0 | 5 | 0 | 5 | 0 | 0 | 0 |
| 34 | Satyavedu | 0 | 0 | 1 | 0 | 1 | 0 | 0 | 3 |
| 35 | Nagalapuram | 0 | 0 | 5 | 0 | 5 | 0 | 0 | 0 |
| | Sub-Total | 0 | 0 | 58 | 0 | 58 | 0 | 42 | 49 |

TABLE 4.6 - AGRICULTURAL MACHINERY AND IMPLEMENTS - LIVE STOCK CENSUS 2012

| S.No. | Division/ Mandal | Wooden ploughs | Steel ploughs | Cultivators | Seed- cum- fertilisers drill/Seed drill | Total Ploughs/ Cultivators | Sugarcane crushers | Manually operated sprayers/ dusters | Power operated sprayer/duster |
|-----------------------------|----------------------|-------------------|------------------|-------------|---|-------------------------------|-----------------------|--|-------------------------------------|
| 1 | 2 | 3 | 4 | 5 | 6 | 7 | 8 | 9 | 10 |
| MADANAPALLE DIVISION | | | | | | | | | |
| 36 | Mulakalacheruvu | 0 | 0 | 0 | 0 | 0 | 0 | 0 | 0 |
| 37 | Thamballapalle | 0 | 0 | 8 | 0 | 8 | 0 | 0 | 0 |
| 38 | Peddamandyam | 0 | 0 | 2 | 0 | 2 | 0 | 0 | 0 |
| 39 | Gurramkonda | 0 | 0 | 4 | 0 | 4 | 0 | 0 | 3 |
| 40 | Kalakada | 0 | 0 | 5 | 1 | 5 | 0 | 0 | 13 |
| 41 | Kambhamvaripalle | 0 | 0 | 2 | 0 | 2 | 0 | 0 | 4 |
| 42 | Rompicherla | 0 | 0 | 3 | 0 | 3 | 0 | 4 | 10 |
| 43 | Yerravaripalem | 0 | 0 | 5 | 0 | 5 | 0 | 4 | 3 |
| 44 | Chinnagottigallu | 0 | 0 | 4 | 0 | 4 | 0 | 0 | 7 |
| 45 | Pileru | 0 | 0 | 3 | 0 | 3 | 0 | 15 | 10 |
| 46 | Kalikiri | 0 | 0 | 5 | 0 | 5 | 0 | 0 | 12 |
| 47 | Vayalpad | 0 | 0 | 2 | 0 | 2 | 0 | 0 | 2 |
| 48 | Kurabalakota | 0 | 0 | 2 | 0 | 2 | 0 | 0 | 0 |
| 49 | Pedda Thippasamudram | 0 | 0 | 0 | 0 | 0 | 0 | 0 | 0 |
| 50 | B.Kothakota | 0 | 0 | 4 | 0 | 4 | 0 | 0 | 2 |
| 51 | Madanapalle | 0 | 0 | 5 | 0 | 5 | 0 | 0 | 2 |
| 52 | Nimmanapalle | 0 | 0 | 0 | 0 | 0 | 0 | 0 | 0 |
| 53 | Sodam | 0 | 0 | 5 | 0 | 5 | 0 | 13 | 14 |
| 54 | Somala | 0 | 0 | 10 | 0 | 10 | 0 | 0 | 7 |
| 55 | Chowdepalle | 0 | 0 | 20 | 0 | 20 | 0 | 3 | 8 |
| 56 | Ramasamudram | 0 | 0 | 8 | 0 | 8 | 0 | 0 | 2 |
| 57 | Punganur | 0 | 0 | 10 | 0 | 10 | 0 | 3 | 4 |
| 58 | Peddapanjani | 0 | 0 | 5 | 0 | 5 | 0 | 2 | 6 |
| 59 | Gangavaram | 0 | 0 | 10 | 0 | 10 | 0 | 0 | 7 |
| 60 | Palamaner | 0 | 0 | 2 | 0 | 2 | 0 | 2 | 3 |
| 61 | Baireddipalle | 0 | 0 | 5 | 0 | 5 | 0 | 2 | 5 |
| 62 | Venkatagirikota | 0 | 0 | 0 | 0 | 0 | 0 | 0 | 3 |
| 63 | Santhipuram | 0 | 0 | 5 | 0 | 5 | 0 | 0 | 0 |
| 64 | Gudupalle | 0 | 0 | 0 | 0 | 0 | 0 | 0 | 6 |
| 65 | Kuppam | 0 | 0 | 4 | 0 | 4 | 0 | 0 | 2 |
| 66 | Ramakuppam | 0 | 0 | 2 | 0 | 2 | 0 | 0 | 0 |
| | Sub-Total | 0 | 0 | 140 | 1 | 140 | 0 | 48 | 135 |
| | TOTAL | 0 | 0 | 306 | 1 | 306 | 0 | 270 | 232 |

Source:JD (AGRL.), CHITTOOR

TABLE 4.6 - AGRICULTURAL MACHINERY AND IMPLEMENTS - LIVE STOCK CENSUS 2012

| S. No. | Division/ Mandal | Tractor & power tiller operated sprayer/duster | Total Sprayers | Diesel Engine pumpsets | Electric pumpsets | Total Pumpsets | Drip irrigation sets | Sprinkler irrigation sets | Power tillers | Agriculture tractors | Animal cart |
|---------------------------|---------------------|---|----------------|---------------------------|----------------------|-------------------|-------------------------|------------------------------|---------------|-------------------------|-------------|
| 1 | 2 | 11 | 12 | 13 | 14 | 15 | 16 | 17 | 18 | 19 | 20 |
| CHITTOOR DIVISION | | | | | | | | | | | |
| 1 | Vedurukuppam | 0 | 0 | 0 | 0 | 0 | 0 | 0 | 0 | 0 | 0 |
| 2 | Ramachandrapuram | 0 | 0 | 0 | 0 | 0 | 0 | 0 | 0 | 0 | 0 |
| 3 | Vadamalapeta | 0 | 0 | 7 | 0 | 7 | 0 | 0 | 0 | 0 | 0 |
| 4 | Narayanavanam | 0 | 0 | 0 | 0 | 0 | 0 | 0 | 0 | 0 | 0 |
| 5 | Nindra | 0 | 0 | 2 | 0 | 2 | 0 | 0 | 0 | 0 | 0 |
| 6 | Vijayapuram | 0 | 0 | 6 | 0 | 6 | 0 | 0 | 0 | 0 | 0 |
| 7 | Nagari | 0 | 0 | 14 | 0 | 14 | 0 | 0 | 0 | 0 | 0 |
| 8 | Puttur | 0 | 0 | 2 | 0 | 2 | 0 | 0 | 0 | 0 | 0 |
| 9 | Karvetinagar | 0 | 0 | 0 | 0 | 0 | 0 | 0 | 0 | 0 | 0 |
| 10 | Penumuru | 0 | 0 | 0 | 0 | 0 | 0 | 0 | 0 | 0 | 0 |
| 11 | Puthalapattu | 0 | 0 | 0 | 0 | 0 | 0 | 0 | 0 | 0 | 0 |
| 12 | Irala | 0 | 0 | 0 | 0 | 0 | 0 | 0 | 0 | 0 | 0 |
| 13 | Thavanampalle | 0 | 0 | 0 | 0 | 0 | 0 | 0 | 0 | 0 | 0 |
| 14 | Srirangarajapuram | 0 | 0 | 0 | 0 | 0 | 0 | 0 | 0 | 0 | 0 |
| 15 | Gangadharanellore | 0 | 0 | 0 | 0 | 0 | 0 | 0 | 0 | 0 | 0 |
| 16 | Chittoor | 0 | 0 | 0 | 0 | 0 | 0 | 0 | 0 | 0 | 0 |
| 17 | Bangarupalem | 0 | 0 | 0 | 0 | 0 | 0 | 0 | 0 | 0 | 0 |
| 18 | Yadamarri | 0 | 0 | 0 | 0 | 0 | 0 | 0 | 0 | 0 | 0 |
| 19 | Gudipala | 0 | 0 | 0 | 0 | 0 | 0 | 0 | 0 | 0 | 0 |
| 20 | Palasamudram | 0 | 0 | 0 | 0 | 0 | 0 | 0 | 0 | 0 | 0 |
| | Sub-Total | 0 | 0 | 31 | 0 | 31 | 0 | 0 | 0 | 0 | 0 |
| TIRUPATHI DIVISION | | | | | | | | | | | |
| 21 | Tirupati (Rural) | 0 | 0 | 0 | 0 | 0 | 0 | 0 | 0 | 0 | 0 |
| 22 | Renigunta | 0 | 0 | 10 | 0 | 10 | 0 | 0 | 0 | 0 | 0 |
| 23 | Yerpedu | 0 | 0 | 0 | 0 | 0 | 0 | 0 | 0 | 0 | 0 |
| 24 | Srikalahasti | 0 | 0 | 13 | 0 | 13 | 0 | 0 | 1 | 0 | 0 |
| 25 | Thottambedu | 0 | 0 | 22 | 0 | 22 | 0 | 0 | 0 | 0 | 0 |
| 26 | Buchinaidu Kandriga | 0 | 0 | 9 | 0 | 9 | 0 | 0 | 0 | 0 | 0 |
| 27 | Varadaiahpalem | 0 | 0 | 4 | 0 | 4 | 0 | 0 | 0 | 0 | 0 |
| 28 | K.V.B.Puram | 0 | 0 | 25 | 0 | 25 | 0 | 0 | 0 | 0 | 0 |
| 29 | Tirupati (Urban) | 0 | 0 | 0 | 0 | 0 | 0 | 0 | 0 | 0 | 0 |
| 30 | Chandragiri | 0 | 0 | 2 | 0 | 2 | 0 | 0 | 0 | 0 | 0 |
| 31 | Pulicherla | 0 | 0 | 7 | 0 | 7 | 0 | 0 | 0 | 0 | 0 |
| 32 | Pakala | 0 | 0 | 0 | 0 | 0 | 0 | 0 | 0 | 0 | 0 |
| 33 | Pichatur | 0 | 0 | 3 | 0 | 3 | 0 | 0 | 0 | 0 | 0 |
| 34 | Satyavedu | 0 | 0 | 12 | 0 | 12 | 0 | 0 | 0 | 0 | 0 |
| 35 | Nagalapuram | 0 | 0 | 16 | 0 | 16 | 0 | 0 | 0 | 0 | 0 |
| | Sub-Total | 0 | 0 | 123 | 0 | 123 | 0 | 0 | 1 | 0 | 0 |

TABLE 4.6 - AGRICULTURAL MACHINERY AND IMPLEMENTS - LIVE STOCK CENSUS 2012

| S. No. | Division/ Mandal | Tractor & power tiller operated sprayer/duster | Total Sprayers | Diesel Engine pumpsets | Electric pumpsets | Total Pumpsets | Drip irrigation sets | Sprinkler irrigation sets | Power tillers | Agriculture tractors | Animal cart |
|-----------------------------|-----------------------|---|----------------|---------------------------|----------------------|-------------------|-------------------------|------------------------------|---------------|-------------------------|-------------|
| 1 | 2 | 11 | 12 | 13 | 14 | 15 | 16 | 17 | 18 | 19 | 20 |
| MADANAPALLE DIVISION | | | | | | | | | | | |
| 36 | Mulakalacheruvu | 0 | 0 | 3 | 0 | 3 | 0 | 0 | 0 | 0 | 0 |
| 37 | Thamballapalle | 0 | 0 | 0 | 0 | 0 | 0 | 0 | 0 | 0 | 0 |
| 38 | Peddamandyam | 0 | 0 | 0 | 0 | 0 | 0 | 0 | 0 | 0 | 0 |
| 39 | Gurramkonda | 0 | 0 | 0 | 0 | 0 | 0 | 0 | 0 | 0 | 0 |
| 40 | Kalakada | 0 | 0 | 0 | 0 | 0 | 0 | 0 | 0 | 0 | 0 |
| 41 | Kambhamvaripalle | 0 | 0 | 0 | 0 | 0 | 0 | 0 | 0 | 0 | 0 |
| 42 | Rompicherla | 0 | 0 | 2 | 0 | 2 | 0 | 0 | 0 | 0 | 0 |
| 43 | Yerravaripalem | 0 | 0 | 0 | 0 | 0 | 0 | 0 | 0 | 0 | 0 |
| 44 | Chinnagottigallu | 0 | 0 | 0 | 0 | 0 | 0 | 0 | 0 | 0 | 0 |
| 45 | Pileru | 0 | 0 | 0 | 0 | 0 | 0 | 0 | 0 | 0 | 0 |
| 46 | Kalikiri | 0 | 0 | 0 | 0 | 0 | 0 | 0 | 0 | 0 | 0 |
| 47 | Vayalpad | 0 | 0 | 0 | 0 | 0 | 0 | 0 | 0 | 0 | 0 |
| 48 | Kurabalakota | 0 | 0 | 0 | 0 | 0 | 0 | 0 | 0 | 0 | 0 |
| 49 | Pedda Thippasamudram | 0 | 0 | 0 | 0 | 0 | 0 | 0 | 0 | 0 | 0 |
| 50 | B.Kothakota | 0 | 0 | 0 | 0 | 0 | 0 | 0 | 0 | 0 | 0 |
| 51 | Madanapalle | 0 | 0 | 0 | 0 | 0 | 0 | 0 | 0 | 0 | 0 |
| 52 | Nimmanapalle | 0 | 0 | 0 | 0 | 0 | 0 | 0 | 0 | 0 | 0 |
| 53 | Sodam | 0 | 0 | 0 | 0 | 0 | 0 | 0 | 0 | 0 | 0 |
| 54 | Somala | 0 | 0 | 3 | 0 | 3 | 0 | 0 | 0 | 0 | 0 |
| 55 | Chowdepalle | 0 | 0 | 2 | 0 | 2 | 0 | 0 | 0 | 0 | 0 |
| 56 | Ramasamudram | 0 | 0 | 3 | 0 | 3 | 0 | 0 | 0 | 0 | 0 |
| 57 | Punganur | 0 | 0 | 2 | 0 | 2 | 0 | 0 | 0 | 0 | 0 |
| 58 | Peddapanjani | 0 | 0 | 2 | 0 | 2 | 0 | 0 | 0 | 0 | 0 |
| 59 | Gangavaram | 0 | 0 | 0 | 0 | 0 | 0 | 0 | 0 | 0 | 0 |
| 60 | Palamaner | 0 | 0 | 0 | 0 | 0 | 0 | 0 | 0 | 0 | 0 |
| 61 | Baireddipalle | 0 | 0 | 0 | 0 | 0 | 0 | 0 | 0 | 0 | 0 |
| 62 | Venkatagirikota | 0 | 0 | 0 | 0 | 0 | 0 | 0 | 0 | 0 | 0 |
| 63 | Santhipuram | 0 | 0 | 0 | 0 | 0 | 0 | 0 | 0 | 0 | 0 |
| 64 | Gudupalle | 0 | 0 | 0 | 0 | 0 | 0 | 0 | 0 | 0 | 0 |
| 65 | Kuppam | 0 | 0 | 0 | 0 | 0 | 0 | 0 | 0 | 0 | 0 |
| 66 | Ramakuppam | 0 | 0 | 0 | 0 | 0 | 0 | 0 | 0 | 0 | 0 |
| | Sub-Total | 0 | 0 | 17 | 0 | 17 | 0 | 0 | 0 | 0 | 0 |
| | District Total | 0 | 0 | 171 | 0 | 171 | 0 | 0 | 1 | 0 | 0 |

Source:JD (AGRL.),CHITTOOR

TABLE 4.7 : FARM HARVEST PRICES OF MAJOR AGRICULTURAL COMMODITIES**(In rupees per Quintal)**

| Crop Code | Crop Name | 2012 - 13 | | 2013 - 14 | |
|------------------|-------------------|------------------|-------------|------------------|-------------|
| | | Kharif | Rabi | Kharif | Rabi |
| 10101 | Rice | 1292.32 | 1372.84 | 1247.5 | 1300.33 |
| 10201 | Jowar | 0 | 0 | 0 | 0 |
| 10202 | Bajra | 1287.5 | 0 | 1321.67 | 0 |
| 10204 | Ragi | 1387.56 | 1953 | 1992.5 | 0 |
| 10501 | Horsegram | 2061.8 | 1908.72 | 2249.17 | 2479.08 |
| 10503 | Blackgram | 0 | 0 | 0 | 4813.33 |
| 10504 | Redgram | 3077.94 | 0 | 2151.92 | 0 |
| 10702 | Chillies | 0 | 7517.78 | 0 | 7675.83 |
| 10800 | Total Sugarcane | 2427.44 | 0 | 0 | 0 |
| 11223 | Tomatoes | 0 | 0 | 0 | 0 |
| 11228 | Green Chillies | 0 | 0 | 0 | 0 |
| 20301 | Groundnut | 4137.5 | 4379.42 | 3960.08 | 2991.08 |
| 20302 | Seasmum(Gingelly) | 0 | 5977.56 | 0 | 0 |
| 20304 | Sunflower | 0 | 0 | 0 | 0 |

Source: CHIEF PLANNING OFFICER,CHITTOOR

TABLE 4.8 : FACTORY - WISE QUANTITY OF CANE CRUSHED AND SUGAR PRODUCED**(M.Tonnes)**

| S. No. | Name of the Factory | Sugar cane crushed | | | Sugar Produced | | |
|---------------|---|---------------------------|----------------|----------------|-----------------------|----------------|----------------|
| | | 2011-12 | 2012-13 | 2013-14 | 2011-12 | 2012-13 | 2013-14 |
| 1 | 2 | 3 | 4 | 5 | 6 | 7 | 8 |
| 1 | M/s Chittoor Coop. Sugars Ltd, Chittoor | 157568 | 100521 | 47693 | 144000 | 8865 | 3443 |
| 2 | M/s Sri Venkateswara Co-op. Sugar Factory Ltd., Gajulamandyam | 176514 | 142163 | 122862 | 162553 | 13041 | 11226 |
| 3 | M/s Kbd Sugars & Distilleries Ltd., Punganur | 166977 | 182949 | 76173 | 166500 | 17175 | 7132 |
| 4 | M/s Prudential Sugar Corpn. Ltd., Nindra | 386689 | 327718 | 298953 | 347500 | 29409 | 27075 |
| 5 | M/s Sudalagunta Sugars Ltd., B.n.kandriga | 564752 | 506543 | 453059 | 533980 | 47186 | 42844 |
| 6 | M/s Sagar Sugars & Allied Products Ltd., Nelavay | 377459 | 407194 | 361297 | 323286 | 34649 | 32751 |
| | TOTAL | 1829959 | 1667088 | 1360037 | 1677819 | 150325 | 124471 |

Source:ASST.CANE COMMISSIONER,CHITTOOR

TABLE-4.9**MANDAL WISE NO. OF I.U.s AND EXPTS. PLANNED AND CONDUCTED UNDER IMPLEMENTATION OF NAIS - 2013-14****DISTRICT: CHITTOOR****CROP: PADDY**

| Sl. No. | Mandal Code | Name of Mandal | No. of Units Planned | No. of Experiments | |
|---------|-------------|---------------------|----------------------|--------------------|-----------|
| | | | | Planned | Conducted |
| 1 | 001 | MULAKALACHERUVU | 1 | 10 | 10 |
| 2 | 002 | THAMBALLAPALLE | 4 | 22 | 22 |
| 3 | 003 | PEDDAMANDYAM | 4 | 16 | 16 |
| 4 | 004 | GURRAMKONDA | 5 | 20 | 20 |
| 5 | 005 | KALAKADA | 3 | 18 | 18 |
| 6 | 006 | KAMBHAMVARIPALLE | 1 | 10 | 10 |
| 7 | 007 | ROMPICHERLA | 2 | 8 | 8 |
| 8 | 008 | YERRAVARIPALEM | 1 | 16 | 12 |
| 9 | 019 | CHINNAGOTTIGALLU | | | 4 |
| 10 | 009 | TIRUPATI (RURAL) | 1 | 16 | 0 |
| 11 | 017 | TIRUPATI (URBAN) | | | 0 |
| 12 | 010 | RENIGUNTA | 2 | 14 | 14 |
| 13 | 011 | YERPEDU | 9 | 42 | 14 |
| 14 | 012 | SRIKALAHASTI | 8 | 74 | 74 |
| 15 | 013 | THOTTAMBEDU | 7 | 46 | 0 |
| 16 | 014 | BUCHINAIDU KANDRIGA | 5 | 32 | 32 |
| 17 | 015 | VARADAIAHPALEM | 2 | 20 | 20 |
| 18 | 016 | K.V.B.PURAM | 2 | 20 | 20 |
| 19 | 018 | CHANDRAGIRI | 3 | 24 | 24 |
| 20 | 020 | PILERU | 2 | 14 | 14 |
| 21 | 021 | KALIKIRI | 2 | 20 | 20 |
| 22 | 022 | VALMIKIPURAM | 3 | 24 | 24 |
| 23 | 023 | KURABALAKOTA | 3 | 12 | 12 |
| 24 | 024 | PEDDA THIPPASAMDRAM | 2 | 20 | 20 |
| 25 | 025 | B.KOTHAKOTA | 2 | 8 | 8 |
| 26 | 026 | MADANAPALLE | 5 | 32 | 32 |
| 27 | 027 | NIMMANAPALLE | 3 | 12 | 12 |
| 28 | 028 | SODAM | 2 | 20 | 20 |
| 29 | 029 | PULICHERLA | 1 | 10 | 10 |
| 30 | 030 | PAKALA | 1 | 10 | 10 |
| 31 | 031 | VEDURUKUPPAM | 1 | 10 | 10 |
| 32 | 032 | RAMACHANDRAPURAM | 2 | 14 | 14 |
| 33 | 033 | VADAMALAPETA | 1 | 10 | 10 |
| 34 | 034 | NARAYANAVANAM | 1 | 10 | 10 |
| 35 | 035 | PICHATUR | 2 | 14 | 14 |
| 36 | 036 | SATYAVEDU | 2 | 14 | 14 |
| 37 | 037 | NAGALAPURAM | 3 | 12 | 12 |

TABLE-4.9

**MANDAL WISE NO. OF I.Us AND EXPTS. PLANNED AND CONDUCTED UNDER
IMPLEMENTATION OF NAIS - 2013-14**

DISTRICT: CHITTOOR

CROP: PADDY

| Sl. No. | Mandal Code | Name of Mandal | No. of Units Planned | No. of Experiments | |
|--------------|-------------|--------------------|----------------------|--------------------|-------------|
| | | | | Planned | Conducted |
| 38 | 038 | NINDRA | 1 | 16 | 2 |
| 39 | 039 | VIJAYAPURAM | | | 14 |
| 40 | 040 | NAGARI | 2 | 20 | 20 |
| 41 | 041 | PUTTUR | 1 | 10 | 10 |
| 42 | 042 | KARVETINAGAR | 1 | 10 | 10 |
| 43 | 043 | PENUMURU | 1 | 10 | 10 |
| 44 | 044 | PUTHALAPATTU | 2 | 20 | 20 |
| 45 | 045 | IRALA | 1 | 16 | 12 |
| 46 | 052 | THAVANAMPALLE | | | 4 |
| 47 | 046 | SOMALA | 4 | 16 | 16 |
| 48 | 047 | CHOWDEPALLE | 2 | 20 | 20 |
| 49 | 048 | RAMASAMUDRAM | 4 | 28 | 28 |
| 50 | 049 | PUNGANUR | 1 | 10 | 10 |
| 51 | 050 | PEDDAPANJANI | 4 | 22 | 22 |
| 52 | 051 | GANGAVARAM | 1 | 10 | 10 |
| 53 | 053 | SRIRANGARAJAPURAM | 1 | 10 | 10 |
| 54 | 054 | GANGADHARA NELLORE | 1 | 10 | 10 |
| 55 | 056 | PALAMANER | 4 | 16 | 16 |
| 56 | 057 | BAIREDDIPALLE | 3 | 30 | 30 |
| 57 | 058 | VENKATAGIRIKOTA | 2 | 20 | 20 |
| 58 | 059 | SANTHIPURAM | 4 | 40 | 40 |
| 59 | 060 | GUDUPALLE | 4 | 40 | 40 |
| 60 | 061 | KUPPAM | 5 | 50 | 50 |
| 61 | 062 | RAMAKUPPAM | 3 | 30 | 30 |
| 62 | 063 | BANGARUPALEM | 1 | 10 | 10 |
| 63 | 055 | CHITTOOR | 1 | 16 | 0 |
| 64 | 064 | YADAMARRI | | | 0 |
| 65 | 065 | GUDIPALA | | | 16 |
| 66 | 066 | PALASAMUDRAM | 1 | 10 | 10 |
| TOTAL | | | 153 | 1164 | 1074 |

Source: Chief Planning Officer, Chittoor.

Table 4.10 :CROP LOANS DISTRIBUTED TO FARMERS BANK WISE - 2013 - 14

| S.No. | Bank | No.of Farmers | Amount of Loan(Rs.in Lakhs) | Name of the Crop for which loans given |
|--------------|------------------------------|----------------------|------------------------------------|--|
| 1 | 2 | 3 | 4 | 5 |
| 1 | ALLAHABAD BANK | 28 | 36.98 | S.CANE/PADDY/G.NUT/ MANGO/TOMATO/VEGETABLES/F LOWERS ETC., |
| 2 | ANDHRA BANK | 29301 | 18260 | S.CANE/PADDY/G.NUT/ MANGO/TOMATO/VEGETABLES/F LOWERS ETC., |
| 3 | BANK OF BARODA | 2588 | 2720.52 | S.CANE/PADDY/G.NUT/ MANGO/TOMATO/VEGETABLES/F LOWERS ETC., |
| 4 | BANK OF INDIA | 4432 | 3907.67 | S.CANE/PADDY/G.NUT/ MANGO/TOMATO/VEGETABLES/F LOWERS ETC., |
| 5 | BANK OF MAHARASHTRA | 1 | 2 | S.CANE/PADDY/G.NUT/ MANGO/TOMATO/VEGETABLES/F LOWERS ETC., |
| 6 | CANARA BANK | 3143 | 3042 | S.CANE/PADDY/G.NUT/ MANGO/TOMATO/VEGETABLES/F LOWERS ETC., |
| 7 | CENTRAL BANK OF INDIA | 1154 | 1822 | S.CANE/PADDY/G.NUT/ MANGO/TOMATO/VEGETABLES/F LOWERS ETC., |
| 8 | CORPORATION BANK | 819 | 986 | S.CANE/PADDY/G.NUT/ MANGO/TOMATO/VEGETABLES/F LOWERS ETC., |
| 9 | DENA BANK | 70 | 119.4 | S.CANE/PADDY/G.NUT/ MANGO/TOMATO/VEGETABLES/F LOWERS ETC., |
| 10 | INDIAN BANK | 70453 | 51794.34 | S.CANE/PADDY/G.NUT/ MANGO/TOMATO/VEGETABLES/F LOWERS ETC., |
| 11 | INDIAN OVERSEAS BANK | 10376 | 10951.21 | S.CANE/PADDY/G.NUT/ MANGO/TOMATO/VEGETABLES/F LOWERS ETC., |
| 12 | ORIENTAL BANK OF COMMERCE | 11 | 21.37 | S.CANE/PADDY/G.NUT/ MANGO/TOMATO/VEGETABLES/F LOWERS ETC., |
| 13 | PUNJAB NATIONAL BANK | 164 | 146.38 | S.CANE/PADDY/G.NUT/ MANGO/TOMATO/VEGETABLES/F LOWERS ETC., |
| 14 | STATE BANK OF HYDERABAD | 865 | 952.87 | S.CANE/PADDY/G.NUT/ MANGO/TOMATO/VEGETABLES/F LOWERS ETC., |

Table 4.10 :CROP LOANS DISTRIBUTED TO FARMERS BANK WISE - 2013 - 14

| S.No. | Bank | No.of Farmers | Amount of Loan(Rs.in Lakhs) | Name of the Crop for which loans given |
|--------------|--------------------------|----------------------|------------------------------------|--|
| 1 | 2 | 3 | 4 | 5 |
| 15 | STATE BANK OF INDIA | 8515 | 32300 | S.CANE/PADDY/G.NUT/ MANGO/TOMATO/VEGETABLES/F LOWERS ETC., |
| 16 | STATE BANK OF MYSORE | 990 | 1192.39 | S.CANE/PADDY/G.NUT/ MANGO/TOMATO/VEGETABLES/F LOWERS ETC., |
| 17 | STATE BANK OF TRAVANCORE | 44 | 79 | S.CANE/PADDY/G.NUT/ MANGO/TOMATO/VEGETABLES/F LOWERS ETC., |
| 18 | SYNDICATE | 29294 | 13049 | S.CANE/PADDY/G.NUT/ MANGO/TOMATO/VEGETABLES/F LOWERS ETC., |
| 19 | UCO BANK | 2680 | 2266.04 | S.CANE/PADDY/G.NUT/ MANGO/TOMATO/VEGETABLES/F LOWERS ETC., |
| 20 | UNION BANK OF INDIA | 2063 | 1879 | S.CANE/PADDY/G.NUT/ MANGO/TOMATO/VEGETABLES/F LOWERS ETC., |
| 21 | UNITED BANK OF INDIA | 43 | 103 | S.CANE/PADDY/G.NUT/ MANGO/TOMATO/VEGETABLES/F LOWERS ETC., |
| 22 | VIJAYA BANK | 8030 | 12202 | S.CANE/PADDY/G.NUT/ MANGO/TOMATO/VEGETABLES/F LOWERS ETC., |
| 23 | KARNATAKA BANK | 465 | 549.24 | S.CANE/PADDY/G.NUT/ MANGO/TOMATO/VEGETABLES/F LOWERS ETC., |
| 24 | KARUR VYSYA BANK | 7777 | 6859.33 | S.CANE/PADDY/G.NUT/ MANGO/TOMATO/VEGETABLES/F LOWERS ETC., |
| 25 | ING. VYSYA BANK | 632 | 453.29 | S.CANE/PADDY/G.NUT/ MANGO/TOMATO/VEGETABLES/F LOWERS ETC., |
| 26 | ICICI BANK | 1046 | 700.98 | S.CANE/PADDY/G.NUT/ MANGO/TOMATO/VEGETABLES/F LOWERS ETC., |
| 27 | LAKSHMI VILAS BANK | 0 | 0 | |
| 28 | INDUS IND BANK | 0 | 0 | |

Table 4.10 :CROP LOANS DISTRIBUTED TO FARMERS BANK WISE - 2013 - 14

| S.No. | Bank | No.of Farmers | Amount of Loan(Rs.in Lakhs) | Name of the Crop for which loans given |
|--------------|-------------------------------|----------------------|------------------------------------|--|
| 1 | 2 | 3 | 4 | 5 |
| 29 | AXIS BANK | 1096 | 1725 | S.CANE/PADDY/G.NUT/MANGO/TOMATO/VEGETABLES/FLOWERS ETC., |
| 30 | HDFC BANK | 102 | 682.33 | S.CANE/PADDY/G.NUT/MANGO/TOMATO/VEGETABLES/FLOWERS ETC., |
| 31 | TAMILNAD MERCANTILE BANK LTD. | 419 | 528.08 | S.CANE/PADDY/G.NUT/MANGO/TOMATO/VEGETABLES/FLOWERS ETC., |
| 32 | DHANALAKSHMI BANK LTD. | 630 | 1043.99 | S.CANE/PADDY/G.NUT/MANGO/TOMATO/VEGETABLES/FLOWERS ETC., |
| 33 | FEDERAL BANK LTD. | 939 | 1000 | S.CANE/PADDY/G.NUT/MANGO/TOMATO/VEGETABLES/FLOWERS ETC., |
| 34 | CITY UNION BANK LTD | 1358 | 728.61 | S.CANE/PADDY/G.NUT/MANGO/TOMATO/VEGETABLES/FLOWERS ETC., |
| 35 | IDBI BANK | 415 | 695.37 | S.CANE/PADDY/G.NUT/MANGO/TOMATO/VEGETABLES/FLOWERS ETC., |
| 36 | SAPTHAGIRI GRAMEENA BANK | 83290 | 60968.93 | S.CANE/PADDY/G.NUT/MANGO/TOMATO/VEGETABLES/FLOWERS ETC., |
| 37 | CDCC BANK | 46277 | 45512 | S.CANE/PADDY/G.NUT/MANGO/TOMATO/VEGETABLES/FLOWERS ETC., |
| 38 | PUNJAB & SINDH BANK | 0 | 0 | |
| 39 | RATNAKAR BANK LTD | 11 | 31 | S.CANE/PADDY/G.NUT/MANGO/TOMATO/VEGETABLES/FLOWERS ETC., |
| | TOTAL | 319521 | 279311.32 | |

Source: LEAD BANK @ INDIAN BANK, CHITTOOR.

Table 4.11 : SUBSIDISED SEED DISTRIBUTED TO FARMERS DURING 2013 - 14

| S. No. | Division/ Mandal | Quantity of Seed distributed (in Tonnes) | | | | | | | | | Cost of Subsidy (Rs.in lakhs) | No.of Farmers covered |
|---------------------------|---------------------|--|-------------|--------------|--------------|--------------|---------------|-----------|----------|--------------|-------------------------------|-----------------------|
| | | Maize | Redgram | Blackgram | Greengram | Seasamum | Groundnut | Sunflower | Soyabean | Total | | |
| 1 | 2 | 3 | 4 | 5 | 6 | 7 | 8 | 9 | 10 | 11 | 12 | 13 |
| CHITTOR DIVISION | | | | | | | | | | | | |
| 1 | Vedurukuppam | 0 | 0 | 0.8 | 0.8 | 0 | 587.7 | 0 | 0 | 589.3 | 12.17 | 957 |
| 2 | Ramachandrapuram | 0 | 0 | 8.8 | 4 | 2.04 | 432 | 0 | 0 | 446.84 | 8.67 | 844 |
| 3 | Vadamalapeta | 0 | 0 | 13.6 | 7.2 | 6.44 | 625.5 | 0 | 0 | 652.74 | 12.19 | 1453 |
| 4 | Narayanavanam | 0 | 0 | 2.2 | 0.72 | 0.6 | 189.9 | 0 | 0 | 193.42 | 3.52 | 310 |
| 5 | Nindra | 0 | 0 | 4.8 | 7.2 | 0.6 | 570.6 | 0 | 0 | 583.2 | 10.67 | 883 |
| 6 | Vijayapuram | 0 | 0 | 20 | 7.2 | 3 | 607.5 | 0 | 0 | 637.7 | 11.83 | 1098 |
| 7 | Nagari | 0 | 0 | 14.4 | 5.6 | 3 | 460.2 | 0 | 0 | 483.2 | 8.97 | 942 |
| 8 | Puttur | 0 | 0 | 1.6 | 1.6 | 2.4 | 301.2 | 0 | 0 | 306.8 | 5.65 | 559 |
| 9 | Karvetinagar | 0 | 0 | 7.2 | 0.8 | 0.6 | 264 | 0 | 0 | 272.6 | 5.26 | 604 |
| 10 | Penumuru | 0 | 12.8 | 5.6 | 6.4 | 0 | 636.3 | 0 | 0 | 661.1 | 14.09 | 1486 |
| 11 | Puthalapattu | 0 | 13 | 6.6 | 4.8 | 0 | 1102.8 | 0 | 0 | 1127.2 | 23.72 | 2154 |
| 12 | Irala | 0 | 14.8 | 5 | 4.8 | 0 | 1321.5 | 0 | 0 | 1346.1 | 28.39 | 2799 |
| 13 | Thavanampalle | 0 | 16 | 5 | 4.8 | 0 | 1549.5 | 0 | 0 | 1575.3 | 33.19 | 2918 |
| 14 | Srirangarajapuram | 0 | 0 | 1.6 | 2.4 | 0 | 675 | 0 | 0 | 679 | 14.3 | 1237 |
| 15 | Gangadharanellore | 0 | 5 | 4.8 | 6.4 | 0 | 1029 | 0 | 0 | 1045.2 | 21.71 | 2143 |
| 16 | Chittoor | 0 | 12 | 10.6 | 8 | 0 | 762.3 | 0 | 0 | 792.9 | 16.53 | 1585 |
| 17 | Bangarupalem | 0 | 16.8 | 8 | 5.6 | 0 | 1608 | 0 | 0 | 1638.4 | 34.65 | 2971 |
| 18 | Yadamarri | 0 | 5.6 | 3 | 2.88 | 0 | 693 | 0 | 0 | 704.48 | 14.83 | 1475 |
| 19 | Gudipala | 0 | 12 | 6.6 | 7.2 | 0 | 825.3 | 0 | 0 | 851.1 | 18.08 | 1962 |
| 20 | Palasamudram | 0 | 0 | 3.2 | 1.6 | 0 | 545.1 | 0 | 0 | 549.9 | 11.31 | 998 |
| | Sub-Total | 0 | 108 | 133.4 | 90 | 18.68 | 14786 | 0 | 0 | 15136 | 309.73 | 29378 |
| TIRUPATHI DIVISION | | | | | | | | | | | | |
| 21 | Tirupati (Rural) | 0 | 4.8 | 5 | 4 | 0 | 158.4 | 0 | 0 | 172.2 | 3.48 | 401 |
| 22 | Renigunta | 0 | 0 | 12 | 3.2 | 0.6 | 100.2 | 0 | 0 | 116 | 2.28 | 279 |
| 23 | Yerpedu | 0 | 0 | 0 | 0 | 0 | 190.2 | 0 | 0 | 190.2 | 3.42 | 241 |
| 24 | Srikalahasti | 0 | 0 | 0 | 0 | 0 | 90 | 0 | 0 | 90 | 1.62 | 135 |
| 25 | Thottambedu | 0 | 0 | 0 | 0 | 0 | 98.1 | 0 | 0 | 98.1 | 1.77 | 124 |
| 26 | Buchinaidu Kandriga | 0 | 0 | 0 | 0 | 0 | 278.7 | 0 | 0 | 278.7 | 5.02 | 338 |
| 27 | Varadaiahpalem | 0 | 0 | 1.6 | 0.8 | 0.6 | 0 | 0 | 0 | 3 | 0.09 | 51 |
| 28 | K.V.B.Puram | 0 | 0 | 0 | 0 | 0 | 413.4 | 0 | 0 | 413.4 | 7.44 | 474 |
| 29 | Tirupati (Urban) | 0 | 0 | 0 | 0 | 0 | 0 | 0 | 0 | 0 | 0 | 0 |
| 30 | Chandragiri | 0 | 8 | 8 | 4.8 | 0 | 385.2 | 0 | 0 | 406 | 8.01 | 912 |
| 31 | Pulicherla | 0 | 7.2 | 8 | 8 | 0 | 754.8 | 0 | 0 | 778 | 16.45 | 1669 |
| 32 | Pakala | 0 | 8.8 | 2.4 | 4.8 | 0 | 770.4 | 0 | 0 | 786.4 | 16.52 | 1334 |
| 33 | Pichatur | 0 | 0 | 10 | 2.4 | 0 | 89.7 | 0 | 0 | 102.1 | 1.99 | 257 |
| 34 | Satyavedu | 0 | 0 | 3 | 1.24 | 2.4 | 660.6 | 0 | 0 | 667.24 | 12.08 | 984 |
| 35 | Nagalapuram | 0 | 0 | 7.2 | 2.4 | 1.8 | 270 | 0 | 0 | 281.4 | 5.2 | 1023 |
| | Sub-Total | 0 | 28.8 | 57.2 | 31.64 | 5.4 | 4259.7 | 0 | 0 | 4383 | 85.37 | 8222 |

Table 4.11 : SUBSIDISED SEED DISTRIBUTED TO FARMERS DURING 2013 - 14

| S. No. | Division/ Mandal | Quantity of Seed distributed (in Tonnes) | | | | | | | | | Cost of Subsidy (Rs.in lakhs) | No.of Farmers covered |
|-----------------------------|----------------------|--|--------------|--------------|--------------|--------------|--------------|-----------|----------|--------------|-------------------------------|-----------------------|
| | | Maize | Redgram | Blackgram | Greengram | Seasamum | Groundnut | Sunflower | Soyabean | Total | | |
| 1 | 2 | 3 | 4 | 5 | 6 | 7 | 8 | 9 | 10 | 11 | 12 | 13 |
| MADANAPALLE DIVISION | | | | | | | | | | | | |
| 36 | Mulakalacheruvu | 30 | 61.6 | 2 | 2 | 0 | 4448.7 | 0 | 0 | 4544.6 | 96.09 | 5716 |
| 37 | Thamballapalle | 0 | 20 | 2 | 2 | 0 | 4426.2 | 0 | 0 | 4450.2 | 93.66 | 5233 |
| 38 | Peddamandyam | 0 | 16 | 1.598 | 1.598 | 0 | 2187.3 | 0 | 0 | 2206.5 | 46.5 | 3722 |
| 39 | Gurramkonda | 0 | 6.4 | 1.6 | 2.4 | 0 | 1419.6 | 0 | 0 | 1430 | 30.13 | 1945 |
| 40 | Kalakada | 0 | 8.8 | 4 | 4 | 0 | 1080 | 0 | 0 | 1096.8 | 23.19 | 1600 |
| 41 | Kambhamvaripalle | 0 | 6 | 2 | 2 | 0 | 701.7 | 0 | 0 | 711.7 | 15.04 | 1123 |
| 42 | Rompicherla | 0 | 5 | 2 | 1 | 0 | 489 | 0 | 0 | 497 | 10.51 | 816 |
| 43 | Yerravaripalem | 0 | 5 | 4 | 3 | 0 | 135 | 0 | 0 | 147 | 3.2 | 474 |
| 44 | Chinnagottigallu | 0 | 4 | 2 | 2 | 0 | 459 | 0 | 0 | 467 | 9.88 | 815 |
| 45 | Pileru | 0 | 7 | 3 | 5 | 0 | 1682.7 | 0 | 0 | 1697.7 | 35.8 | 2539 |
| 46 | Kalikiri | 0 | 16 | 1.6 | 2.4 | 0 | 1500.3 | 0 | 0 | 1520.3 | 32.1 | 2135 |
| 47 | Vayalpad | 0 | 6.08 | 8.8 | 10.4 | 0 | 1637.4 | 0 | 0 | 1662.7 | 35.17 | 2590 |
| 48 | Kurabalakota | 0 | 12 | 2 | 2 | 0 | 2848.5 | 0 | 0 | 2864.5 | 60.29 | 3511 |
| 49 | Pedda Thippasamudram | 13 | 39.2 | 1.6 | 2 | 0 | 5712.3 | 0 | 0 | 5768.3 | 121.54 | 6829 |
| 50 | B.Kothakota | 20 | 20 | 1 | 2 | 0 | 3885 | 0 | 0 | 3928 | 82.76 | 5104 |
| 51 | Madanapalle | 0 | 29.6 | 5.4 | 7.2 | 0 | 3202.8 | 0 | 0 | 3245 | 68.52 | 4387 |
| 52 | Nimmanapalle | 0 | 12 | 1 | 2 | 0 | 2280.9 | 0 | 0 | 2295.9 | 48.34 | 2830 |
| 53 | Sodam | 0 | 5 | 3 | 3 | 0 | 1050.6 | 0 | 0 | 1061.6 | 22.4 | 1612 |
| 54 | Somala | 0 | 12 | 0 | 0 | 0 | 1470 | 0 | 0 | 1482 | 31.22 | 1938 |
| 55 | Chowdepalle | 0 | 9.6 | 0 | 0.8 | 0 | 1472.1 | 0 | 0 | 1482.5 | 31.22 | 2673 |
| 56 | Ramasamudram | 0 | 9.6 | 0 | 0 | 0 | 2033.1 | 0 | 0 | 2042.7 | 42.97 | 3563 |
| 57 | Punganur | 0 | 11.2 | 0 | 3.2 | 0 | 2211.6 | 0 | 0 | 2226 | 46.88 | 3988 |
| 58 | Peddapanjani | 0 | 9.6 | 0 | 0 | 0 | 1395 | 0 | 0 | 1404.6 | 29.57 | 1940 |
| 59 | Gangavaram | 0 | 5.6 | 0 | 0 | 0 | 1045.2 | 0 | 0 | 1050.8 | 22.11 | 1954 |
| 60 | Palamaner | 0 | 15.2 | 4 | 4 | 0 | 951 | 0 | 0 | 974.2 | 20.66 | 1853 |
| 61 | Baireddipalle | 0 | 16.8 | 0 | 0 | 0 | 1704.9 | 0 | 0 | 1721.7 | 36.29 | 3143 |
| 62 | Venkatagirikota | 0 | 17.6 | 0 | 0 | 0 | 2378.4 | 0 | 0 | 2396 | 50.46 | 4385 |
| 63 | Santhipuram | 0 | 16.8 | 0 | 0 | 0 | 1179.9 | 0 | 0 | 1196.7 | 25.27 | 2337 |
| 64 | Gudupalle | 0 | 12 | 0.8 | 0 | 0 | 525.9 | 0 | 0 | 538.7 | 11.42 | 1335 |
| 65 | Kuppam | 0 | 16.8 | 0.8 | 0 | 0 | 993 | 0 | 0 | 1010.6 | 21.36 | 2334 |
| 66 | Ramakuppam | 0 | 17.6 | 0 | 0 | 0 | 1169.7 | 0 | 0 | 1187.3 | 25.07 | 2442 |
| | Sub-Total | 64 | 450.1 | 54.2 | 64 | 0 | 57677 | 0 | 0 | 58309 | 1229.6 | 86866 |
| | TOTAL | 64 | 586.9 | 244.8 | 185.6 | 24.08 | 76723 | 0 | 0 | 77828 | 1624.7 | 124466 |

Source: JD (AGRL), CHITTOOR

Table 4.12 : MANDAL WISE , CONSUMPTION OF CHEMICAL FERTILISERS

| S. No. | Division/ Mandal | 2012 - 2013 | | | | | | |
|---------------------------|---------------------|------------------------------|---------------------------------|--------------------------------|--------------------------------|--------------------|-------------------|--|
| | | Gross Cropped area (in Hect) | Consumption of Urea (In Tonnes) | Consumption of NPK (In Tonnes) | Consumption of DAP (In tonnes) | Others (In Tonnes) | Total (In Tonnes) | Average Consumption per hectare (in Kgs) |
| 1 | 2 | 3 | 4 | 5 | 6 | 7 | 8 | 9 |
| CHITTOR DIVISION | | | | | | | | |
| 1 | Vedurukuppam | 2793 | 698 | 447 | 142 | 140 | 1427 | 357 |
| 2 | Ramachandrapuram | 2420 | 605 | 387 | 123 | 121 | 1236 | 309 |
| 3 | Vadamalapeta | 1594 | 399 | 255 | 81 | 80 | 815 | 204 |
| 4 | Narayanavanam | 1746 | 437 | 279 | 89 | 87 | 892 | 223 |
| 5 | Nindra | 2583 | 646 | 413 | 132 | 129 | 1320 | 330 |
| 6 | Vijayapuram | 2874 | 719 | 460 | 147 | 144 | 1470 | 367 |
| 7 | Nagari | 2603 | 651 | 416 | 133 | 130 | 1330 | 333 |
| 8 | Puttur | 1359 | 340 | 217 | 69 | 68 | 694 | 174 |
| 9 | Karvetinagar | 3330 | 833 | 533 | 170 | 167 | 1703 | 425 |
| 10 | Penumuru | 3559 | 890 | 569 | 182 | 178 | 1819 | 455 |
| 11 | Puthalapattu | 3296 | 824 | 527 | 168 | 165 | 1684 | 421 |
| 12 | Irala | 4578 | 1145 | 732 | 233 | 229 | 2339 | 585 |
| 13 | Thavanampalle | 4124 | 1031 | 660 | 210 | 206 | 2107 | 527 |
| 14 | Srirangarajapuram | 2997 | 749 | 480 | 153 | 150 | 1532 | 383 |
| 15 | Gangadharanellore | 4222 | 1056 | 676 | 215 | 211 | 2158 | 539 |
| 16 | Chittoor | 3836 | 959 | 614 | 196 | 192 | 1961 | 490 |
| 17 | Bangarupalem | 4805 | 1201 | 769 | 245 | 240 | 2455 | 614 |
| 18 | Yadamarri | 1960 | 490 | 314 | 100 | 98 | 1002 | 250 |
| 19 | Gudipala | 3161 | 790 | 506 | 161 | 158 | 1615 | 404 |
| 20 | Palasamudram | 1990 | 498 | 318 | 101 | 100 | 1017 | 254 |
| | Sub-Total | 59830 | 14961 | 9572 | 3050 | 2993 | 30576 | 382 |
| TIRUPATHI DIVISION | | | | | | | | |
| 21 | Tirupati (Rural) | 1028 | 257 | 164 | 52 | 51 | 524 | 131 |
| 22 | Renigunta | 1911 | 478 | 306 | 97 | 96 | 977 | 244 |
| 23 | Yerpedu | 9059 | 2265 | 1449 | 462 | 453 | 4629 | 1157 |
| 24 | Srikalahasti | 9297 | 2324 | 1488 | 474 | 465 | 4751 | 1188 |
| 25 | Thottambedu | 6737 | 1684 | 1078 | 344 | 337 | 3443 | 861 |
| 26 | Buchinaidu Kandriga | 5488 | 1372 | 878 | 280 | 274 | 2804 | 701 |
| 27 | Varadaiahpalem | 4827 | 1207 | 772 | 246 | 241 | 2466 | 617 |
| 28 | K.V.B.Puram | 3455 | 864 | 553 | 176 | 173 | 1766 | 441 |
| 29 | Tirupati (Urban) | 231 | 58 | 37 | 12 | 12 | 119 | 30 |
| 30 | Chandragiri | 2004 | 501 | 321 | 102 | 100 | 1024 | 256 |
| 31 | Pulicherla | 2061 | 515 | 330 | 105 | 103 | 1053 | 263 |
| 32 | Pakala | 2789 | 697 | 446 | 142 | 139 | 1424 | 356 |
| 33 | Pichatur | 2814 | 704 | 450 | 144 | 141 | 1439 | 359 |
| 34 | Satyavedu | 3603 | 901 | 576 | 184 | 180 | 1841 | 460 |
| 35 | Nagalapuram | 2092 | 523 | 335 | 107 | 105 | 1070 | 267 |
| | Sub-Total | 57396 | 14350 | 9183 | 2927 | 2870 | 29330 | 489 |

Table 4.12 : MANDAL WISE , CONSUMPTION OF CHEMICAL FERTILISERS

| S. No. | Division/ Mandal | 2012 - 2013 | | | | | | |
|-----------------------------|----------------------|------------------------------|---------------------------------|--------------------------------|--------------------------------|--------------------|-------------------|--|
| | | Gross Cropped area (in Hect) | Consumption of Urea (In Tonnes) | Consumption of NPK (In Tonnes) | Consumption of DAP (In tonnes) | Others (In Tonnes) | Total (In Tonnes) | Average Consumption per hectare (in Kgs) |
| 1 | 2 | 3 | 4 | 5 | 6 | 7 | 8 | 9 |
| MADANAPALLE DIVISION | | | | | | | | |
| 36 | Mulakalacheruvu | 8645 | 2161 | 1383 | 441 | 432 | 4417 | 1104 |
| 37 | Thamballapalle | 10076 | 2519 | 1612 | 514 | 504 | 5149 | 1287 |
| 38 | Peddamandyam | 6490 | 1623 | 1038 | 331 | 325 | 3317 | 829 |
| 39 | Gurramkonda | 2538 | 635 | 406 | 129 | 127 | 1297 | 324 |
| 40 | Kalakada | 3277 | 819 | 524 | 167 | 164 | 1674 | 419 |
| 41 | Kambhamvaripalle | 6342 | 1586 | 1015 | 323 | 317 | 3241 | 810 |
| 42 | Rompicherla | 2628 | 657 | 420 | 134 | 131 | 1342 | 336 |
| 43 | Yerravaripalem | 2650 | 663 | 424 | 135 | 133 | 1355 | 339 |
| 44 | Chinnagottigallu | 1431 | 358 | 229 | 73 | 72 | 732 | 183 |
| 45 | Pileru | 4478 | 1120 | 716 | 228 | 224 | 2288 | 572 |
| 46 | Kalikiri | 3161 | 790 | 506 | 161 | 158 | 1615 | 404 |
| 47 | Vayalpad | 3689 | 922 | 590 | 188 | 184 | 1884 | 471 |
| 48 | Kurabalakota | 4609 | 1152 | 737 | 235 | 230 | 2354 | 589 |
| 49 | Pedda Thippasamudram | 9673 | 2418 | 1548 | 493 | 484 | 4943 | 1236 |
| 50 | B.Kothakota | 5806 | 1452 | 929 | 296 | 290 | 2967 | 742 |
| 51 | Madanapalle | 4515 | 1129 | 722 | 230 | 226 | 2307 | 577 |
| 52 | Nimmanapalle | 3492 | 873 | 559 | 178 | 175 | 1785 | 446 |
| 53 | Sodam | 2374 | 594 | 380 | 121 | 118 | 1213 | 303 |
| 54 | Somala | 2662 | 666 | 426 | 136 | 133 | 1361 | 340 |
| 55 | Chowdepalle | 4910 | 1228 | 786 | 250 | 246 | 2510 | 627 |
| 56 | Ramasamudram | 4156 | 1039 | 665 | 212 | 208 | 2124 | 531 |
| 57 | Punganur | 5039 | 1260 | 806 | 257 | 252 | 2575 | 644 |
| 58 | Peddapanjani | 4910 | 1228 | 786 | 250 | 246 | 2510 | 627 |
| 59 | Gangavaram | 4116 | 1029 | 659 | 210 | 206 | 2104 | 526 |
| 60 | Palamaner | 3560 | 890 | 570 | 182 | 178 | 1820 | 455 |
| 61 | Baireddipalle | 6078 | 1520 | 972 | 310 | 304 | 3106 | 776 |
| 62 | Venkatagirikota | 5225 | 1306 | 836 | 266 | 261 | 2669 | 667 |
| 63 | Santhipuram | 4463 | 1116 | 714 | 228 | 223 | 2281 | 570 |
| 64 | Gudupalle | 4475 | 1119 | 716 | 228 | 224 | 2287 | 572 |
| 65 | Kuppam | 6044 | 1511 | 967 | 308 | 302 | 3088 | 772 |
| 66 | Ramakuppam | 3824 | 956 | 612 | 195 | 191 | 1954 | 489 |
| | Sub-Total | 145336 | 36339 | 23253 | 7409 | 7268 | 74269 | 599 |
| | TOTAL | 262562 | 65650 | 42008 | 13386 | 13131 | 134175 | 490 |

Source:JD (AGRL), CHITTOOR

Table 4.12 : MANDAL WISE , CONSUMPTION OF CHEMICAL FERTILISERS

| S. No. | Division/ Mandal | 2013-14 | | | | | | |
|---------------------------|---------------------|------------------------------|---------------------------------|--------------------------------|--------------------------------|--------------------|-------------------|--|
| | | Gross Cropped area (in Hect) | Consumption of Urea (In Tonnes) | Consumption of NPK (In Tonnes) | Consumption of DAP (In tonnes) | Others (In Tonnes) | Total (In Tonnes) | Average Consumption per hectare (in Kgs) |
| 1 | 2 | 10 | 11 | 12 | 13 | 14 | 15 | 16 |
| CHITTOR DIVISION | | | | | | | | |
| 1 | Vedurukuppam | 3127 | 844 | 469 | 153 | 188 | 1654 | 414 |
| 2 | Ramachandrapuram | 2268 | 612 | 340 | 111 | 136 | 1199 | 300 |
| 3 | Vadamalapeta | 1339 | 362 | 201 | 66 | 80 | 709 | 177 |
| 4 | Narayanavanam | 1356 | 366 | 203 | 66 | 81 | 716 | 179 |
| 5 | Nindra | 2378 | 642 | 357 | 117 | 143 | 1259 | 314 |
| 6 | Vijayapuram | 2587 | 698 | 388 | 127 | 155 | 1368 | 342 |
| 7 | Nagari | 2796 | 755 | 419 | 137 | 168 | 1479 | 370 |
| 8 | Puttur | 982 | 265 | 147 | 48 | 59 | 519 | 130 |
| 9 | Karvetinagar | 3255 | 879 | 488 | 159 | 195 | 1721 | 430 |
| 10 | Penumuru | 3319 | 896 | 498 | 163 | 199 | 1756 | 439 |
| 11 | Puthalapattu | 3287 | 887 | 493 | 161 | 197 | 1738 | 435 |
| 12 | Irala | 4704 | 1270 | 706 | 230 | 282 | 2488 | 622 |
| 13 | Thavanampalle | 4505 | 1216 | 676 | 221 | 270 | 2383 | 596 |
| 14 | Srirangarajapuram | 2848 | 769 | 427 | 140 | 171 | 1507 | 377 |
| 15 | Gangadharanellore | 4225 | 1141 | 634 | 207 | 254 | 2236 | 559 |
| 16 | Chittoor | 3672 | 991 | 551 | 180 | 220 | 1942 | 486 |
| 17 | Bangarupalem | 4887 | 1319 | 733 | 239 | 293 | 2584 | 646 |
| 18 | Yadamarri | 2601 | 702 | 390 | 127 | 156 | 1375 | 344 |
| 19 | Gudipala | 3025 | 817 | 454 | 148 | 182 | 1601 | 400 |
| 20 | Palasamudram | 1847 | 499 | 277 | 91 | 111 | 978 | 244 |
| | Sub-Total | 59008 | 15930 | 8851 | 2891 | 3540 | 31212 | 390 |
| TIRUPATHI DIVISION | | | | | | | | |
| 21 | Tirupati (Rural) | 922 | 249 | 138 | 45 | 55 | 487 | 122 |
| 22 | Renigunta | 1963 | 530 | 294 | 96 | 118 | 1038 | 260 |
| 23 | Yerpedu | 6386 | 1724 | 958 | 313 | 383 | 3378 | 845 |
| 24 | Srikalahasti | 9195 | 2483 | 1379 | 451 | 552 | 4865 | 1216 |
| 25 | Thottambedu | 6405 | 1729 | 961 | 314 | 384 | 3388 | 847 |
| 26 | Buchinaidu Kandriga | 5537 | 1495 | 831 | 271 | 332 | 2929 | 732 |
| 27 | Varadaiahpalem | 4531 | 1223 | 680 | 222 | 272 | 2397 | 599 |
| 28 | K.V.B.Puram | 3404 | 919 | 511 | 167 | 204 | 1801 | 450 |
| 29 | Tirupati (Urban) | 312 | 84 | 47 | 15 | 19 | 165 | 41 |
| 30 | Chandragiri | 1999 | 540 | 300 | 98 | 120 | 1058 | 264 |
| 31 | Pulicherla | 2424 | 654 | 364 | 119 | 145 | 1282 | 321 |
| 32 | Pakala | 2651 | 716 | 398 | 130 | 159 | 1403 | 351 |
| 33 | Pichatur | 2958 | 799 | 444 | 145 | 177 | 1565 | 391 |
| 34 | Satyavedu | 3463 | 935 | 519 | 170 | 208 | 1832 | 458 |
| 35 | Nagalapuram | 2194 | 592 | 329 | 108 | 132 | 1161 | 290 |
| | Sub-Total | 54344 | 14672 | 8153 | 2664 | 3260 | 28749 | 479 |

Table 4.12 : MANDAL WISE , CONSUMPTION OF CHEMICAL FERTILISERS

| S. No. | Division/ Mandal | 2013-14 | | | | | | |
|-----------------------------|----------------------|------------------------------|---------------------------------|--------------------------------|--------------------------------|--------------------|-------------------|--|
| | | Gross Cropped area (in Hect) | Consumption of Urea (In Tonnes) | Consumption of NPK (In Tonnes) | Consumption of DAP (In tonnes) | Others (In Tonnes) | Total (In Tonnes) | Average Consumption per hectare (in Kgs) |
| 1 | 2 | 10 | 11 | 12 | 13 | 14 | 15 | 16 |
| MADANAPALLE DIVISION | | | | | | | | |
| 36 | Mulakalacheruvu | 9040 | 2441 | 1356 | 443 | 542 | 4782 | 1196 |
| 37 | Thamballapalle | 9975 | 2693 | 1496 | 489 | 599 | 5277 | 1319 |
| 38 | Peddamandyam | 6783 | 1831 | 1017 | 332 | 407 | 3587 | 897 |
| 39 | Gurramkonda | 2000 | 540 | 300 | 98 | 120 | 1058 | 265 |
| 40 | Kalakada | 4216 | 1138 | 632 | 207 | 253 | 2230 | 558 |
| 41 | Kambhamvaripalle | 6762 | 1826 | 1014 | 331 | 406 | 3577 | 894 |
| 42 | Rompicherla | 2834 | 765 | 425 | 139 | 170 | 1499 | 375 |
| 43 | Yerravaripalem | 2148 | 580 | 322 | 105 | 129 | 1136 | 284 |
| 44 | Chinnagottigallu | 1336 | 361 | 200 | 65 | 80 | 706 | 177 |
| 45 | Pileru | 4820 | 1301 | 723 | 236 | 289 | 2549 | 637 |
| 46 | Kalikiri | 3566 | 963 | 535 | 175 | 214 | 1887 | 472 |
| 47 | Vayalpad | 2885 | 779 | 433 | 141 | 173 | 1526 | 382 |
| 48 | Kurabalakota | 5266 | 1422 | 790 | 258 | 316 | 2786 | 696 |
| 49 | Pedda Thippasamudram | 9578 | 2586 | 1437 | 469 | 575 | 5067 | 1267 |
| 50 | B.Kothakota | 6070 | 1639 | 911 | 297 | 364 | 3211 | 803 |
| 51 | Madanapalle | 3775 | 1019 | 566 | 185 | 227 | 1997 | 499 |
| 52 | Nimmanapalle | 3097 | 836 | 435 | 152 | 186 | 1609 | 410 |
| 53 | Sodam | 2013 | 544 | 302 | 99 | 121 | 1066 | 266 |
| 54 | Somala | 2404 | 649 | 361 | 118 | 144 | 1272 | 318 |
| 55 | Chowdepalle | 4515 | 1219 | 677 | 221 | 271 | 2388 | 597 |
| 56 | Ramasamudram | 4568 | 1233 | 685 | 224 | 274 | 2416 | 604 |
| 57 | Punganur | 5744 | 1551 | 862 | 281 | 345 | 3039 | 760 |
| 58 | Peddapanjani | 5708 | 1541 | 856 | 280 | 342 | 3019 | 755 |
| 59 | Gangavaram | 4127 | 1114 | 619 | 202 | 248 | 2183 | 546 |
| 60 | Palamaner | 3092 | 835 | 464 | 152 | 186 | 1637 | 409 |
| 61 | Baireddipalle | 5505 | 1486 | 826 | 270 | 330 | 2912 | 728 |
| 62 | Venkatagirikota | 4535 | 1224 | 680 | 222 | 272 | 2398 | 600 |
| 63 | Santhipuram | 3343 | 903 | 501 | 164 | 201 | 1769 | 442 |
| 64 | Gudupalle | 3422 | 924 | 513 | 168 | 205 | 1810 | 453 |
| 65 | Kuppam | 6634 | 1791 | 995 | 325 | 398 | 3509 | 877 |
| 66 | Ramakuppam | 3143 | 849 | 471 | 154 | 189 | 1663 | 416 |
| | Sub-Total | 142904 | 38583 | 21404 | 7002 | 8576 | 75565 | 610 |
| | TOTAL | 256256 | 69185 | 38408 | 12557 | 15376 | 135526 | 493 |

Source:JD (AGRL), CHITTOOR

V.IRRIGATION

| TABLE NO. | CONTENTS | PAGE NO. |
|------------------|--|-----------------|
| 5.1 | MAJOR AND MEDIUM IRRIGATION SOURCES (2013-14) | 119 |
| 5.2 | MINOR IRRIGATION SOURCES, MANDAL-WISE (2013-14) | 120-121 |
| 5.3 | AREA OF PRINCIPAL CROPS IRRIGATED (2009-10 to 2013-14) | 122 |
| 5.4 | AREA IRRIGATED UNDER DIFFERENT SOURCES (2009-10 to 2013-14) | 123 |
| 5.5 | AREA IRRIGATED SOURCE - WISE AND MANDAL WISE (2013-14) | 124-125 |
| 5.6 | GROSS AREA IRRIGATED, SOURCE-WISE, SEASON-WISE AND MANDAL-WISE (2013-14) | 126-131 |
| 5.7 | AREA OF PRINCIPAL CROPS IRRIGATED SEASON WISE, MANDAL WISE (2013-14) | 132-153 |
| 5.8 | IMPLEMENTATION OF JALAYAGNAM PROGRAMME (AS ON 31ST MARCH, 2014) | 154-155 |
| 5.9 | AREA IRRICATED BY SPRINKLERS AND DRIP IRRIGATION, MANDAL WISE (2013-14) | 156-157 |

V - IRRIGATION

TABLE 5.1 : MAJOR, MEDIUM IRRIGATION SOURCES AND AREA IRRIGATED - 2013 - 14

(Area in Hectares)

| Project Number | Name of the Project | Registered Ayacut | Actual Area Irrigated | |
|-----------------------|--|--------------------------|------------------------------|-------------|
| | | | Gross | Net |
| 1 | 2 | 3 | 4 | 5 |
| 1201 | Telugu Ganga | 20025 | 3119 | 3119 |
| 1203 | Galeru Nagari Sujala Srawanthi | 103500 | 0 | 0 |
| 1204 | Somasila-Swarnamukhi Link Canal (New 53000 + Stab. 30000) | 14912 | 0 | 0 |
| 1301 | HNSS | 180450 | 0 | 0 |
| 1302 | GNSS | 103500 | 0 | 0 |
| 2101 | Swarnamukhi anicut | 4128 | 0 | 0 |
| 2102 | Araniar | 2226 | 369 | 97 |
| 2103 | Kalangi | 1882 | 284 | 284 |
| 2104 | Mallimadugu | 1599 | 274 | 274 |
| 2105 | Siddalagandi | 91 | 47 | 24 |
| 2106 | Bahuda | 1165 | 0 | 0 |
| 2107 | Pedderu Stage-1(3660 + stab.640) | 1740 | 0 | 0 |
| 2108 | Krishnapuram | 2479 | 302 | 302 |
| 3000 | MI Schemes(627) | 0 | 140 | 19 |
| | TOTAL | 437697 | 4535 | 4119 |

Source: CHIEF PLANNING OFFICER,CHITTOOR

TABLE 5.2 - MANDAL WISE, MINOR IRRIGATION SOURCES - 2013 - 14**(In Hectares)**

| S.No. | Division/Mandal | No. of Sources | Regd. Ayacut | Actual Area Irrigated |
|--------------|---------------------------|-----------------------|---------------------|------------------------------|
| 1 | 2 | 3 | 4 | 5 |
| | CHITTOR DIVISION | | | |
| 1 | Vedurukuppam | 104 | 731.49 | 436.09 |
| 2 | Ramachandrapuram | 18 | 1466.29 | 38 |
| 3 | Vadamalapeta | 21 | 907.14 | 552.38 |
| 4 | Narayanavanam | 22 | 637.93 | 320 |
| 5 | Nindra | 33 | 1338.3 | 70 |
| 6 | Vijayapuram | 40 | 1254.31 | 251 |
| 7 | Nagari | 35 | 1113.02 | 111 |
| 8 | Puttur | 29 | 1067.48 | 807.39 |
| 9 | Karvetinagar | 66 | 1605.96 | 800 |
| 10 | Penumuru | 93 | 1110.43 | 0 |
| 11 | Puthalapattu | 99 | 1389.44 | 0 |
| 12 | Irala | 143 | 2266.67 | 0 |
| 13 | Thavanampalle | 57 | 1072.1 | 0 |
| 14 | Srirangarajapuram | 47 | 1205.84 | 887.96 |
| 15 | Gangadharanellore | 112 | 1560.52 | 0 |
| 16 | Chittoor | 84 | 1514.36 | 0 |
| 17 | Bangarupalem | 98 | 2318.5 | 0 |
| 18 | Yadamarri | 57 | 1269.09 | 0 |
| 19 | Gudipala | 87 | 1518.6 | 0 |
| 20 | Palasamudram | 23 | 759.84 | 606 |
| | Sub-Total | 1268 | 26107.31 | 4879.82 |
| | TIRUPATHI DIVISION | | | |
| 21 | Tirupati (Rural) | 26 | 655.07 | 0 |
| 22 | Renigunta | 44 | 1934.69 | 1102 |
| 23 | Yerpedu | 98 | 5225.16 | 4108 |
| 24 | Srikalahasti | 118 | 7672.52 | 6214 |
| 25 | Thottambedu | 78 | 3491.84 | 2822 |
| 26 | Buchinaidu Kandriga | 85 | 3284.01 | 2366.96 |
| 27 | Varadaiahpalem | 80 | 4324.8 | 3603.03 |
| 28 | K.V.B.Puram | 111 | 6061.34 | 2323.28 |
| 29 | Tirupati (Urban) | 3 | 143.84 | 0 |
| 30 | Chandragiri | 12 | 995.57 | 0 |
| 31 | Pulicherla | 192 | 1409.3 | 420 |
| 32 | Pakala | 116 | 1758.27 | 205 |
| 33 | Pichatur | 23 | 1090.05 | 982 |
| 34 | Satyavedu | 117 | 2900.69 | 1479.83 |
| 35 | Nagalapuram | 24 | 1734.17 | 1252 |
| | Sub-Total | 1127 | 42681.32 | 26878.1 |

TABLE 5.2 - MANDAL WISE, MINOR IRRIGATION SOURCES - 2013 - 14**(In Hectares)**

| S.No. | Division/Mandal | No. of Sources | Regd. Ayacut | Actual Area Irrigated |
|--------------|-----------------------------|-----------------------|---------------------|------------------------------|
| 1 | 2 | 3 | 4 | 5 |
| | MADANAPALLE DIVISION | | | |
| 36 | Mulakalacheruvu | 126 | 1453.07 | 140.37 |
| 37 | Thamballapalle | 148 | 3058.44 | 209.84 |
| 38 | Peddamandyam | 184 | 1307.91 | 186.3 |
| 39 | Gurramkonda | 174 | 424.34 | 0 |
| 40 | Kalakada | 182 | 2135.21 | 0 |
| 41 | Kambhamvaripalle | 268 | 1319.77 | 0 |
| 42 | Rompicherla | 178 | 1304.17 | 467 |
| 43 | Yerravaripalem | 252 | 2199.13 | 293 |
| 44 | Chinnagottigallu | 198 | 1698.02 | 68 |
| 45 | Pileru | 267 | 868.5 | 0 |
| 46 | Kalikiri | 196 | 2776.6 | 0 |
| 47 | Vayalpad | 149 | 2605.29 | 0 |
| 48 | Kurabalakota | 180 | 1064.59 | 229.44 |
| 49 | Pedda Thippasamudram | 113 | 3073.33 | 140.65 |
| 50 | B.Kothakota | 177 | 1641.75 | 321.51 |
| 51 | Madanapalle | 207 | 2027.15 | 0 |
| 52 | Nimmanapalle | 130 | 2319.64 | 0 |
| 53 | Sodam | 293 | 1805.39 | 454 |
| 54 | Somala | 250 | 2029.03 | 704 |
| 55 | Chowdepalle | 305 | 2236.99 | 461 |
| 56 | Ramasamudram | 176 | 1951.55 | 0 |
| 57 | Punganur | 206 | 2806.66 | 430 |
| 58 | Peddapanjani | 278 | 2800.89 | 0 |
| 59 | Gangavaram | 176 | 1596.37 | 0 |
| 60 | Palamaner | 105 | 974.31 | 206 |
| 61 | Baireddipalle | 165 | 1222.34 | 0 |
| 62 | Venkatagirikota | 185 | 1431.19 | 0 |
| 63 | Santhipuram | 111 | 1428.84 | 0 |
| 64 | Gudupalle | 177 | 921.8 | 0 |
| 65 | Kuppam | 124 | 836.66 | 0 |
| 66 | Ramakuppam | 113 | 810.11 | 0 |
| | Sub-Total | 5793 | 54129.04 | 4311.11 |
| | TOTAL | 8188 | 122917.67 | 36069.03 |

Source:SE (I & CAD), IRRIGATION CIRCLE,CHITTOOR

TABLE 5.3 - GROSS AREA IRRIGATED UNDER PRINCIPAL CROPS
(In Hectares)

| Crop Code | Crop Name | 2009-10 | 2010-11 | 2011-12 | 2012-13 | 2013-14 |
|------------------|-------------------------------|----------------|----------------|----------------|----------------|----------------|
| 1 | 2 | 3 | 4 | 5 | 6 | 7 |
| 1 | RICE | 54473 | 61132 | 50824 | 47349 | 49678 |
| 2 | JOWAR | 0 | 0 | 0 | 0 | 0 |
| 3 | BAJRA | 1425 | 1170 | 1069 | 875 | 1057 |
| 4 | MAIZE | 1275 | 1095 | 1450 | 1184 | 2520 |
| 5 | RAGI | 1952 | 1929 | 1839 | 1459 | 2531 |
| 6 | TOTAL MINOR MILLETS | 0 | 0 | 0 | 0 | 0 |
| 7 | HORSEGRAM | 0 | 0 | 0 | 0 | 0 |
| 8 | GREENGRAM | 147 | 274 | 273 | 230 | 276 |
| 9 | BLACKGRAM | 594 | 654 | 947 | 577 | 571 |
| 10 | REDGRAM | 282 | 44 | 58 | 61 | 54 |
| 11 | COWGRAM | 5 | 4 | 9 | 19 | 10 |
| 12 | OTHER PULSES | 2 | 0 | 17 | 27 | 4 |
| 13 | TOTAL PULSES | 1030 | 976 | 1304 | 914 | 915 |
| 14 | TOTAL FOODGRAINS | 60155 | 66302 | 56486 | 51781 | 56701 |
| 15 | CHILLIES | 2888 | 2034 | 1897 | 1702 | 1751 |
| 16 | TURMERIC | 32 | 47 | 31 | 17 | 16 |
| 17 | TOTAL CONDIMENTS AND SPICES | 3158 | 2338 | 2171 | 1957 | 2053 |
| 18 | TOTAL SUGARCANE | 50580 | 54927 | 54967 | 52399 | 52238 |
| 19 | TOTAL FRESH AND DRY FRUITS | 18873 | 23398 | 22313 | 25033 | 25919 |
| 20 | ONIONS | 360 | 374 | 376 | 346 | 423 |
| 21 | TOTAL VEGETABLES | 19196 | 20897 | 19889 | 18627 | 19356 |
| 22 | TOTAL FOOD CROPS | 151962 | 167862 | 155826 | 149797 | 156267 |
| 23 | TOTAL COTTON | 57 | 197 | 396 | 543 | 347 |
| 24 | DECCAN HEMP(MESTA) | 0 | 0 | 0 | 0 | 0 |
| 25 | GROUNDNUT | 22500 | 20024 | 19949 | 22444 | 18443 |
| 26 | SEASMUM(GINGELLY) | 657 | 375 | 314 | 369 | 390 |
| 27 | SAFFLOWER | 0 | 0 | 0 | 0 | 0 |
| 28 | SUNFLOWER | 3280 | 1048 | 1342 | 892 | 1144 |
| 29 | COCONUT | 2830 | 2794 | 3045 | 3179 | 3168 |
| 30 | RAPE AND MUSTARD | 0 | 0 | 0 | 0 | 0 |
| 31 | SOYABEEN | 0 | 0 | 0 | 11 | 11 |
| 32 | CASTOR | 141 | 0 | 0 | 0 | 0 |
| 33 | TOTAL OIL SEEDS | 29418 | 24259 | 24661 | 26895 | 23162 |
| 34 | TOTAL TOBACCO | 218 | 100 | 51 | 55 | 64 |
| 35 | TOTAL FODDER CROPS | 3408 | 3415 | 4295 | 3855 | 4133 |
| 36 | TOTAL GREEN MANURE CROP | 0 | 11 | 14 | 0 | 14 |
| 37 | TOTAL AROMATIC PLANTS FLOWERS | 2173 | 2277 | 2204 | 2018 | 1983 |
| 38 | MULBERRY TREES | 3616 | 4451 | 4786 | 4089 | 4069 |
| 39 | TOTAL NON FOOD CROPS | 39260 | 35313 | 36971 | 38054 | 34313 |
| 40 | GROSS AREA SOWN | 191222 | 203175 | 192797 | 187851 | 190580 |

Source: CHIEF PLANNING OFFICER, CHITTOOR

TABLE 5.4 : AREA IRRIGATED UNDER DIFFERENT SOURCES**(In Hectares)**

| S.No. | SOURCE OF IRRIGATION | 2009-10 | 2010-11 | 2011-12 | 2012-13 | 2013-14 |
|--------------|--------------------------------------|----------------|----------------|----------------|----------------|----------------|
| 1 | 2 | 3 | 4 | 5 | 6 | 7 |
| 1 | CANALS | 564 | 9359 | 5736 | 3440 | 4866 |
| 2 | TANKS | 18535 | 18126 | 17557 | 20391 | 16011 |
| 3 | TUBE WELLS | 145918 | 151757 | 147617 | 143310 | 149363 |
| 4 | DUG WELLS | 26205 | 23855 | 21778 | 20613 | 20253 |
| 5 | LIFT IRRIGATION | 0 | 0 | 0 | 0 | 0 |
| 6 | OTHER SOURCES | 0 | 78 | 109 | 97 | 87 |
| 7 | GROSS AREA IRRIGATED | 191222 | 203175 | 192797 | 187851 | 190580 |
| 8 | AREA IRRIGATED MORE THAN ONCE | 43591 | 49947 | 46600 | 42964 | 43893 |
| 9 | NET AREA IRRIGATED | 147631 | 153228 | 146197 | 144887 | 146687 |

SOURCE: CHIEF PLANNING OFFICE, CHITTOOR

TABLE 5.5 : NET AREA IRRIGATED, SOURCE WISE AND MANDAL WISE - 2013-14
(In Hectares)

| S. No | Mandal | Net area irrigated under | | | | | | | Area irrigated more than once | Gross area Irrigated |
|---------------------------|---------------------|--------------------------|--------------|--------------|-------------|-----------------|---------------|--------------|-------------------------------|----------------------|
| | | Canals | Tanks | Tube Wells | Dug Wells | Lift Irrigation | Other Sources | Total | | |
| 1 | 2 | 3 | 4 | 5 | 6 | 7 | 8 | 9 | 10 | 11 |
| CHITTOR DIVISION | | | | | | | | | | |
| 1 | VEDURUKUPPAM | 0 | 90 | 1509 | 190 | 0 | 0 | 1789 | 416 | 2205 |
| 2 | RAMACHANDRAPURAM | 0 | 0 | 2053 | 731 | 0 | 0 | 2784 | 1214 | 3998 |
| 3 | VADAMALAPETA | 0 | 68 | 1431 | 404 | 0 | 0 | 1903 | 331 | 2234 |
| 4 | NARAYANAVANAM | 0 | 101 | 1308 | 274 | 0 | 17 | 1700 | 512 | 2212 |
| 5 | NINDRA | 0 | 0 | 1611 | 218 | 0 | 0 | 1829 | 1259 | 3088 |
| 6 | VIJAYAPURAM | 0 | 40 | 1902 | 666 | 0 | 0 | 2608 | 1292 | 3900 |
| 7 | NAGARI | 0 | 0 | 2139 | 290 | 0 | 0 | 2429 | 1667 | 4096 |
| 8 | PUTTUR | 0 | 76 | 1057 | 68 | 0 | 0 | 1201 | 600 | 1801 |
| 9 | KARVETINAGAR | 270 | 72 | 2952 | 1207 | 0 | 0 | 4501 | 1669 | 6170 |
| 10 | PENUMURU | 0 | 0 | 1828 | 0 | 0 | 0 | 1828 | 433 | 2261 |
| 11 | PUTHALAPATTU | 0 | 0 | 1788 | 0 | 0 | 0 | 1788 | 250 | 2038 |
| 12 | IRALA | 0 | 67 | 3054 | 0 | 0 | 0 | 3121 | 747 | 3868 |
| 13 | THAVANAMPALLE | 0 | 0 | 2526 | 0 | 0 | 0 | 2526 | 298 | 2824 |
| 14 | SRIRANGARAJA PURAM | 32 | 17 | 2575 | 412 | 0 | 0 | 3036 | 618 | 3654 |
| 15 | GANGADHARA NELLORE | 0 | 0 | 2705 | 140 | 0 | 0 | 2845 | 966 | 3811 |
| 16 | CHITTOOR | 0 | 0 | 1409 | 238 | 0 | 0 | 1647 | 405 | 2052 |
| 17 | BANGARUPALEM | 0 | 0 | 2616 | 0 | 0 | 0 | 2616 | 958 | 3574 |
| 18 | YADAMARRI | 0 | 0 | 1467 | 10 | 0 | 0 | 1477 | 484 | 1961 |
| 19 | GUDIPALA | 0 | 0 | 1760 | 571 | 0 | 0 | 2331 | 520 | 2851 |
| 20 | PALASAMUDRAM | 0 | 0 | 1430 | 614 | 0 | 0 | 2044 | 478 | 2522 |
| | Sub-Total | 302 | 531 | 39120 | 6033 | 0 | 17 | 46003 | 15117 | 61120 |
| TIRUPATHI DIVISION | | | | | | | | | | |
| 21 | TIRUPATI (RURAL) | 0 | 0 | 708 | 105 | 0 | 0 | 813 | 470 | 1283 |
| 22 | RENIGUNTA | 274 | 171 | 435 | 852 | 0 | 0 | 1732 | 691 | 2423 |
| 23 | YERPEDU | 19 | 980 | 4645 | 158 | 0 | 0 | 5802 | 3093 | 8895 |
| 24 | SRIKALAHASTI | 0 | 3983 | 2667 | 1378 | 0 | 0 | 8028 | 1440 | 9468 |
| 25 | THOTTAMBEDU | 1376 | 1836 | 1124 | 1431 | 0 | 0 | 5767 | 821 | 6588 |
| 26 | BUCHINAIDU KANDRIGA | 1696 | 994 | 1476 | 1451 | 0 | 0 | 5617 | 873 | 6490 |
| 27 | VARADAIHPALEM | 47 | 3543 | 615 | 377 | 0 | 60 | 4642 | 248 | 4890 |
| 28 | K.V.B.PURAM | 284 | 463 | 1560 | 320 | 0 | 0 | 2627 | 791 | 3418 |
| 29 | TIRUPATI (URBAN) | 0 | 43 | 78 | 80 | 0 | 0 | 201 | 102 | 303 |
| 30 | CHANDRAGIRI | 0 | 0 | 2855 | 495 | 0 | 0 | 3350 | 281 | 3631 |
| 31 | PULICHERLA | 0 | 0 | 1814 | 0 | 0 | 0 | 1814 | 91 | 1905 |
| 32 | PAKALA | 0 | 12 | 1805 | 284 | 0 | 0 | 2101 | 583 | 2684 |
| 33 | PICHATUR | 12 | 0 | 2269 | 0 | 0 | 0 | 2281 | 1602 | 3883 |
| 34 | SATYAVEDU | 0 | 1680 | 96 | 1432 | 0 | 0 | 3208 | 563 | 3771 |
| 35 | NAGALAPURAM | 85 | 92 | 629 | 868 | 0 | 0 | 1674 | 891 | 2565 |
| | Sub-Total | 3793 | 13797 | 22776 | 9231 | 0 | 60 | 49657 | 12540 | 62197 |

**TABLE 5.5 : NET AREA IRRIGATED, SOURCE WISE AND MANDAL WISE - 2013-14
(In Hectares)**

| S. No | Mandal | Net area irrigated under | | | | | | | Area irrigated more than once | Gross area Irrigated |
|-----------------------------|----------------------|--------------------------|--------------|---------------|--------------|-----------------|---------------|---------------|-------------------------------|----------------------|
| | | Canals | Tanks | Tube Wells | Dug Wells | Lift Irrigation | Other Sources | Total | | |
| 1 | 2 | 3 | 4 | 5 | 6 | 7 | 8 | 9 | 10 | 11 |
| MADANAPALLE DIVISION | | | | | | | | | | |
| 36 | MULAKALACHERUVU | 0 | 28 | 1675 | 0 | 0 | 0 | 1703 | 938 | 2641 |
| 37 | THAMBALLAPALLE | 29 | 47 | 602 | 0 | 0 | 0 | 678 | 951 | 1629 |
| 38 | PEDDAMANDYAM | 0 | 140 | 1163 | 0 | 0 | 6 | 1309 | 975 | 2284 |
| 39 | GURRAMKONDA | 0 | 31 | 1018 | 0 | 0 | 0 | 1049 | 550 | 1599 |
| 40 | KALAKADA | 0 | 0 | 1451 | 0 | 0 | 0 | 1451 | 545 | 1996 |
| 41 | KAMBHAMVARIPALLE | 0 | 0 | 928 | 0 | 0 | 0 | 928 | 17 | 945 |
| 42 | ROMPICHERLA | 24 | 55 | 1187 | 0 | 0 | 0 | 1266 | 814 | 2080 |
| 43 | YERRAVARIPALEM | 32 | 116 | 1668 | 17 | 0 | 0 | 1833 | 596 | 2429 |
| 44 | CHINNAGOTTIGALLU | 0 | 0 | 1121 | 0 | 0 | 0 | 1121 | 512 | 1633 |
| 45 | PILERU | 0 | 0 | 1203 | 0 | 0 | 0 | 1203 | 95 | 1298 |
| 46 | KALIKIRI | 0 | 0 | 1406 | 0 | 0 | 0 | 1406 | 25 | 1431 |
| 47 | VALMIKIPURAM | 0 | 0 | 1239 | 0 | 0 | 0 | 1239 | 669 | 1908 |
| 48 | KURABALAKOTA | 0 | 0 | 642 | 0 | 0 | 0 | 642 | 272 | 914 |
| 49 | PEDDA THIPPASAMUDRAM | 0 | 405 | 1896 | 13 | 0 | 0 | 2314 | 914 | 3228 |
| 50 | B.KOTHAKOTA | 0 | 0 | 742 | 0 | 0 | 0 | 742 | 603 | 1345 |
| 51 | MADANAPALLE | 0 | 21 | 1035 | 0 | 0 | 0 | 1056 | 680 | 1736 |
| 52 | NIMMANAPALLE | 0 | 0 | 761 | 0 | 0 | 0 | 761 | 497 | 1258 |
| 53 | SODAM | 0 | 0 | 1853 | 0 | 0 | 0 | 1853 | 617 | 2470 |
| 54 | SOMALA | 0 | 0 | 2251 | 0 | 0 | 0 | 2251 | 235 | 2486 |
| 55 | CHOWDEPALLE | 0 | 0 | 1563 | 0 | 0 | 0 | 1563 | 246 | 1809 |
| 56 | RAMASAMUDRAM | 0 | 0 | 808 | 0 | 0 | 0 | 808 | 802 | 1610 |
| 57 | PUNGANUR | 0 | 5 | 1307 | 0 | 0 | 0 | 1312 | 907 | 2219 |
| 58 | PEDDAPANJANI | 0 | 61 | 2243 | 0 | 0 | 0 | 2304 | 412 | 2716 |
| 59 | GANGAVARAM | 0 | 0 | 2090 | 0 | 0 | 0 | 2090 | 507 | 2597 |
| 60 | PALAMANER | 0 | 68 | 2266 | 0 | 0 | 0 | 2334 | 477 | 2811 |
| 61 | BAIREDDIPALLE | 0 | 0 | 2231 | 401 | 0 | 0 | 2632 | 412 | 3044 |
| 62 | VENKATAGIRIKOTA | 0 | 0 | 3081 | 17 | 0 | 0 | 3098 | 447 | 3545 |
| 63 | SANTHIPURAM | 0 | 0 | 2751 | 0 | 0 | 0 | 2751 | 427 | 3178 |
| 64 | GUDUPALLE | 0 | 0 | 1487 | 0 | 0 | 0 | 1487 | 155 | 1642 |
| 65 | KUPPAM | 0 | 0 | 2511 | 0 | 0 | 0 | 2511 | 245 | 2756 |
| 66 | RAMAKUPPAM | 0 | 0 | 3332 | 0 | 0 | 0 | 3332 | 694 | 4026 |
| | Sub-Total | 85 | 977 | 49511 | 448 | 0 | 6 | 51027 | 16236 | 67263 |
| | Total | 4180 | 15305 | 111407 | 15712 | 0 | 83 | 146687 | 43893 | 190580 |

SOURCE: CHIEF PLANNING OFFICER, CHITTOOR.

TABLE-5.6
GROSS AREA IRRIGATED SOURCE WISE AND SEASON WISE AND MANDAL WISE - 2013-14
(In Hectares)

| S. No. | Mandal | Canals | | | Tanks | | | Tubewells | | |
|---------------------------|---------------------|------------|-------------|-------------|------------|--------------|--------------|--------------|--------------|--------------|
| | | Kharif | Rabi | Total | Kharif | Rabi | Total | Kharif | Rabi | Total |
| 1 | 2 | 3 | 4 | 5 | 6 | 7 | 8 | 9 | 10 | 11 |
| CHITTOR DIVISION | | | | | | | | | | |
| 1 | VEDURUKUPPAM | | 0 | 0 | 0 | 90 | 90 | 1118 | 610 | 1728 |
| 2 | RAMACHANDRA PURAM | 0 | 0 | 0 | 0 | 58 | 58 | 1678 | 1143 | 2821 |
| 3 | VADAMALAPETA | 0 | 0 | 0 | 0 | 68 | 68 | 1166 | 596 | 1762 |
| 4 | NARAYANAVANAM | 0 | 0 | 0 | 0 | 101 | 101 | 645 | 1063 | 1708 |
| 5 | NINDRA | 0 | 0 | 0 | 0 | 0 | 0 | 1232 | 1611 | 2843 |
| 6 | VIJAYAPURAM | 0 | 0 | 0 | 0 | 145 | 145 | 1301 | 1433 | 2734 |
| 7 | NAGARI | 0 | 0 | 0 | 0 | 0 | 0 | 1734 | 1957 | 3691 |
| 8 | PUTTUR | 0 | 0 | 0 | 0 | 83 | 83 | 733 | 884 | 1617 |
| 9 | KARVETINAGAR | 0 | 270 | 270 | 0 | 72 | 72 | 2536 | 1883 | 4419 |
| 10 | PENUMURU | 0 | 0 | 0 | 0 | 0 | 0 | 1539 | 722 | 2261 |
| 11 | PUTHALAPATTU | 0 | 0 | 0 | 0 | 0 | 0 | 1330 | 708 | 2038 |
| 12 | IRALA | 0 | 0 | 0 | 0 | 67 | 67 | 2433 | 1368 | 3801 |
| 13 | THAVANAMPALLE | 0 | 0 | 0 | 0 | 0 | 0 | 2290 | 534 | 2824 |
| 14 | SRIRANGARAJA PURAM | 0 | 32 | 32 | 0 | 17 | 17 | 1861 | 1332 | 3193 |
| 15 | GANGADHARA NELLORE | 0 | 0 | 0 | 0 | 0 | 0 | 2368 | 1182 | 3550 |
| 16 | CHITTOOR | 0 | 0 | 0 | 0 | 0 | 0 | 1264 | 550 | 1814 |
| 17 | BANGARUPALEM | 0 | 0 | 0 | 0 | 0 | 0 | 2142 | 1432 | 3574 |
| 18 | YADAMARRI | 0 | 0 | 0 | 0 | 0 | 0 | 1189 | 762 | 1951 |
| 19 | GUDIPALA | 0 | 0 | 0 | 0 | 0 | 0 | 1268 | 1012 | 2280 |
| 20 | PALASAMUDRAM | 0 | 0 | 0 | 0 | 0 | 0 | 1010 | 898 | 1908 |
| | Sub-Total | 0 | 302 | 302 | 0 | 701 | 701 | 30837 | 21680 | 52517 |
| TIRUPATHI DIVISION | | | | | | | | | | |
| 21 | TIRUPATI (RURAL) | 0 | 0 | 0 | 0 | 0 | 0 | 456 | 699 | 1155 |
| 22 | RENIGUNTA | 0 | 274 | 274 | 28 | 143 | 171 | 269 | 374 | 643 |
| 23 | YERPEDU | 0 | 140 | 140 | 0 | 1120 | 1120 | 3745 | 3732 | 7477 |
| 24 | SRIKALAHASTI | 0 | 0 | 0 | 0 | 3983 | 3983 | 2269 | 1308 | 3577 |
| 25 | THOTTAMBEDU | 0 | 1376 | 1376 | 253 | 1752 | 2005 | 755 | 692 | 1447 |
| 26 | BUCHINAIDU KANDRIGA | 0 | 1696 | 1696 | 194 | 800 | 994 | 626 | 1207 | 1833 |
| 27 | VARADAIHPALEM | 47 | 0 | 47 | 8 | 3543 | 3551 | 343 | 447 | 790 |
| 28 | K.V.B.PURAM | 0 | 284 | 284 | 0 | 463 | 463 | 878 | 1344 | 2222 |
| 29 | TIRUPATI (URBAN) | 0 | 0 | 0 | 0 | 43 | 43 | 75 | 46 | 121 |
| 30 | CHANDRAGIRI | 0 | 0 | 0 | 0 | 0 | 0 | 1855 | 1281 | 3136 |
| 31 | PULICHERLA | 0 | 0 | 0 | 0 | 0 | 0 | 1278 | 627 | 1905 |
| 32 | PAKALA | 0 | 0 | 0 | 12 | 0 | 12 | 1693 | 695 | 2388 |
| 33 | PICHATUR | 12 | 227 | 239 | 0 | 0 | 0 | 1578 | 2066 | 3644 |
| 34 | SATYAVEDU | 0 | 0 | 0 | 104 | 1640 | 1744 | 88 | 62 | 150 |
| 35 | NAGALAPURAM | 45 | 85 | 130 | 0 | 92 | 92 | 500 | 559 | 1059 |
| | Sub-Total | 104 | 4082 | 4186 | 599 | 13579 | 14178 | 16408 | 15139 | 31547 |

TABLE-5.6
GROSS AREA IRRIGATED SOURCE WISE AND SEASON WISE AND MANDAL WISE - 2013-14
(In Hectares)

| S. No. | Mandal | Canals | | | Tanks | | | Tubewells | | |
|-----------------------------|----------------------|------------|-------------|-------------|------------|--------------|--------------|--------------|--------------|---------------|
| | | Kharif | Rabi | Total | Kharif | Rabi | Total | Kharif | Rabi | Total |
| 1 | 2 | 3 | 4 | 5 | 6 | 7 | 8 | 9 | 10 | 11 |
| MADANAPALLE DIVISION | | | | | | | | | | |
| 36 | MULAKALACHERUVU | 0 | 0 | 0 | 0 | 28 | 28 | 1674 | 939 | 2613 |
| 37 | THAMBALLAPALLE | 0 | 299 | 299 | 0 | 147 | 147 | 602 | 581 | 1183 |
| 38 | PEDDAMANDYAM | 0 | 0 | 0 | 0 | 140 | 140 | 1163 | 975 | 2138 |
| 39 | GURRAMKONDA | 0 | 0 | 0 | 0 | 31 | 31 | 904 | 664 | 1568 |
| 40 | KALAKADA | 0 | 0 | 0 | 0 | 0 | 0 | 1367 | 629 | 1996 |
| 41 | KAMBHAMVARIPALLE | 0 | 0 | 0 | 0 | 0 | 0 | 306 | 639 | 945 |
| 42 | ROMPICHERLA | 23 | 24 | 47 | 52 | 58 | 110 | 1187 | 736 | 1923 |
| 43 | YERRAVARIPALEM | 0 | 32 | 32 | 0 | 116 | 116 | 1588 | 676 | 2264 |
| 44 | CHINNAGOTTIGALLU | 0 | 0 | 0 | 0 | 0 | 0 | 927 | 706 | 1633 |
| 45 | PILERU | 0 | 0 | 0 | 0 | 0 | 0 | 840 | 458 | 1298 |
| 46 | KALIKIRI | 0 | 0 | 0 | 0 | 0 | 0 | 1014 | 417 | 1431 |
| 47 | VALMIKIPURAM | 0 | 0 | 0 | 0 | 0 | 0 | 1239 | 669 | 1908 |
| 48 | KURABALAKOTA | 0 | 0 | 0 | 0 | 0 | 0 | 642 | 272 | 914 |
| 49 | PEDDA THIPPASAMUDRAM | 0 | 0 | 0 | 0 | 405 | 405 | 1000 | 1810 | 2810 |
| 50 | B.KOTHAKOTA | 0 | 0 | 0 | 0 | 0 | 0 | 741 | 604 | 1345 |
| 51 | MADANAPALLE | 0 | 0 | 0 | 0 | 21 | 21 | 1014 | 701 | 1715 |
| 52 | NIMMANAPALLE | 0 | 0 | 0 | 0 | 0 | 0 | 739 | 519 | 1258 |
| 53 | SODAM | 0 | 0 | 0 | 0 | 0 | 0 | 1756 | 714 | 2470 |
| 54 | SOMALA | 0 | 0 | 0 | 0 | 0 | 0 | 1685 | 801 | 2486 |
| 55 | CHOWDEPALLE | 0 | 0 | 0 | 0 | 0 | 0 | 1144 | 665 | 1809 |
| 56 | RAMASAMUDRAM | 0 | 0 | 0 | 0 | 0 | 0 | 1106 | 504 | 1610 |
| 57 | PUNGANUR | 0 | 0 | 0 | 0 | 5 | 5 | 1493 | 721 | 2214 |
| 58 | PEDDAPANJANI | 0 | 0 | 0 | 61 | 0 | 61 | 2146 | 509 | 2655 |
| 59 | GANGAVARAM | 0 | 0 | 0 | 0 | 0 | 0 | 1674 | 923 | 2597 |
| 60 | PALAMANER | 0 | 0 | 0 | 68 | 0 | 68 | 1788 | 955 | 2743 |
| 61 | BAIREDDIPALLE | 0 | 0 | 0 | 0 | 0 | 0 | 2132 | 511 | 2643 |
| 62 | VENKATAGIRIKOTA | 0 | 0 | 0 | 0 | 0 | 0 | 2946 | 582 | 3528 |
| 63 | SANTHIPURAM | 0 | 0 | 0 | 0 | 0 | 0 | 1925 | 1253 | 3178 |
| 64 | GUDUPALLE | 0 | 0 | 0 | 0 | 0 | 0 | 1295 | 347 | 1642 |
| 65 | KUPPAM | 0 | 0 | 0 | 0 | 0 | 0 | 1954 | 802 | 2756 |
| 66 | RAMAKUPPAM | 0 | 0 | 0 | 0 | 0 | 0 | 2774 | 1252 | 4026 |
| | Sub-Total | 23 | 355 | 378 | 181 | 951 | 1132 | 42765 | 22534 | 65299 |
| | Total | 127 | 4739 | 4866 | 780 | 15231 | 16011 | 90010 | 59353 | 149363 |

SOURCE:
CHIEF PLANNING OFFICER

TABLE-5.6
GROSS AREA IRRIGATED SOURCE WISE AND SEASON WISE AND MANDAL WISE - 2013-14
(In Hectares)

| S. No. | Mandal | Dug Wells | | | Lift Irrigation | | | Other Sources | | |
|---------------------------|---------------------|-------------|-------------|--------------|-----------------|----------|----------|---------------|-----------|-----------|
| | | Kharif | Rabi | Total | Kharif | Rabi | Total | Kharif | Rabi | Total |
| 1 | 2 | 12 | 13 | 14 | 15 | 16 | 17 | 18 | 19 | 20 |
| CHITTOR DIVISION | | | | | | | | | | |
| 1 | VEDURUKUPPAM | 13 | 374 | 387 | 0 | 0 | 0 | 0 | 0 | 0 |
| 2 | RAMACHANDRA PURAM | 628 | 491 | 1119 | 0 | 0 | 0 | 0 | 0 | 0 |
| 3 | VADAMALAPETA | 187 | 217 | 404 | 0 | 0 | 0 | 0 | 0 | 0 |
| 4 | NARAYANAVANAM | 114 | 272 | 386 | 0 | 0 | 0 | 17 | 0 | 17 |
| 5 | NINDRA | 27 | 218 | 245 | 0 | 0 | 0 | 0 | 0 | 0 |
| 6 | VIJAYAPURAM | 378 | 643 | 1021 | 0 | 0 | 0 | 0 | 0 | 0 |
| 7 | NAGARI | 213 | 192 | 405 | 0 | 0 | 0 | 0 | 0 | 0 |
| 8 | PUTTUR | 39 | 62 | 101 | 0 | 0 | 0 | 0 | 0 | 0 |
| 9 | KARVETINAGAR | 991 | 418 | 1409 | 0 | 0 | 0 | 0 | 0 | 0 |
| 10 | PENUMURU | 0 | 0 | 0 | 0 | 0 | 0 | 0 | 0 | 0 |
| 11 | PUTHALAPATTU | 0 | 0 | 0 | 0 | 0 | 0 | 0 | 0 | 0 |
| 12 | IRALA | 0 | 0 | 0 | 0 | 0 | 0 | 0 | 0 | 0 |
| 13 | THAVANAMPALLE | 0 | 0 | 0 | 0 | 0 | 0 | 0 | 0 | 0 |
| 14 | SRIKANGARAJA PURAM | 180 | 232 | 412 | 0 | 0 | 0 | 0 | 0 | 0 |
| 15 | GANGADHARA NELLORE | 56 | 205 | 261 | 0 | 0 | 0 | 0 | 0 | 0 |
| 16 | CHITTOOR | 114 | 124 | 238 | 0 | 0 | 0 | 0 | 0 | 0 |
| 17 | BANGARUPALEM | 0 | 0 | 0 | 0 | 0 | 0 | 0 | 0 | 0 |
| 18 | YADAMARRI | 0 | 10 | 10 | 0 | 0 | 0 | 0 | 0 | 0 |
| 19 | GUDIPALA | 364 | 207 | 571 | 0 | 0 | 0 | 0 | 0 | 0 |
| 20 | PALASAMUDRAM | 354 | 260 | 614 | 0 | 0 | 0 | 0 | 0 | 0 |
| | Sub-Total | 3658 | 3925 | 7583 | 0 | 0 | 0 | 17 | 0 | 17 |
| TIRUPATHI DIVISION | | | | | | | | | | |
| 21 | TIRUPATI (RURAL) | 100 | 28 | 128 | 0 | 0 | 0 | 0 | 0 | 0 |
| 22 | RENIGUNTA | 628 | 707 | 1335 | 0 | 0 | 0 | 0 | 0 | 0 |
| 23 | YERPEDU | 134 | 24 | 158 | 0 | 0 | 0 | 0 | 0 | 0 |
| 24 | SRIKALAHASTI | 1097 | 811 | 1908 | 0 | 0 | 0 | 0 | 0 | 0 |
| 25 | THOTTAMBEDU | 861 | 899 | 1760 | 0 | 0 | 0 | 0 | 0 | 0 |
| 26 | BUCHINAIDU KANDRIGA | 1020 | 947 | 1967 | 0 | 0 | 0 | 0 | 0 | 0 |
| 27 | VARADAIHPALEM | 162 | 276 | 438 | 0 | 0 | 0 | 4 | 60 | 64 |
| 28 | K.V.B.PURAM | 306 | 143 | 449 | 0 | 0 | 0 | 0 | 0 | 0 |
| 29 | TIRUPATI (URBAN) | 77 | 62 | 139 | 0 | 0 | 0 | 0 | 0 | 0 |
| 30 | CHANDRAGIRI | 495 | 0 | 495 | 0 | 0 | 0 | 0 | 0 | 0 |
| 31 | PULICHERLA | 0 | 0 | 0 | 0 | 0 | 0 | 0 | 0 | 0 |
| 32 | PAKALA | 284 | 0 | 284 | 0 | 0 | 0 | 0 | 0 | 0 |
| 33 | PICHATUR | 0 | 0 | 0 | 0 | 0 | 0 | 0 | 0 | 0 |
| 34 | SATYAVEDU | 488 | 1389 | 1877 | 0 | 0 | 0 | 0 | 0 | 0 |
| 35 | NAGALAPURAM | 435 | 849 | 1284 | 0 | 0 | 0 | 0 | 0 | 0 |
| | Sub-Total | 6087 | 6135 | 12222 | 0 | 0 | 0 | 4 | 60 | 64 |

TABLE-5.6
GROSS AREA IRRIGATED SOURCE WISE AND SEASON WISE AND MANDAL WISE - 2013-14
(In Hectares)

| S. No. | Mandal | Dug Wells | | | Lift Irrigation | | | Other Sources | | |
|-----------------------------|----------------------|--------------|--------------|--------------|-----------------|----------|----------|---------------|-----------|-----------|
| | | Kharif | Rabi | Total | Kharif | Rabi | Total | Kharif | Rabi | Total |
| 1 | 2 | 12 | 13 | 14 | 15 | 16 | 17 | 18 | 19 | 20 |
| MADANAPALLE DIVISION | | | | | | | | | | |
| 36 | MULAKALACHERUVU | 0 | 0 | 0 | 0 | 0 | 0 | 0 | 0 | 0 |
| 37 | THAMBALLAPALLE | 0 | 0 | 0 | 0 | 0 | 0 | 0 | 0 | 0 |
| 38 | PEDDAMANDYAM | 0 | 0 | 0 | 0 | 0 | 0 | 0 | 6 | 6 |
| 39 | GURRAMKONDA | 0 | 0 | 0 | 0 | 0 | 0 | 0 | 0 | 0 |
| 40 | KALAKADA | 0 | 0 | 0 | 0 | 0 | 0 | 0 | 0 | 0 |
| 41 | KAMBHAMVARIPALLE | 0 | 0 | 0 | 0 | 0 | 0 | 0 | 0 | 0 |
| 42 | ROMPICHERLA | 0 | 0 | 0 | 0 | 0 | 0 | 0 | 0 | 0 |
| 43 | YERRAVARIPALEM | 17 | 0 | 17 | 0 | 0 | 0 | 0 | 0 | 0 |
| 44 | CHINNAGOTTIGALLU | 0 | 0 | 0 | 0 | 0 | 0 | 0 | 0 | 0 |
| 45 | PILERU | 0 | 0 | 0 | 0 | 0 | 0 | 0 | 0 | 0 |
| 46 | KALIKIRI | 0 | 0 | 0 | 0 | 0 | 0 | 0 | 0 | 0 |
| 47 | VALMIKIPURAM | 0 | 0 | 0 | 0 | 0 | 0 | 0 | 0 | 0 |
| 48 | KURABALAKOTA | 0 | 0 | 0 | 0 | 0 | 0 | 0 | 0 | 0 |
| 49 | PEDDA THIPPASAMUDRAM | 13 | 0 | 13 | 0 | 0 | 0 | 0 | 0 | 0 |
| 50 | B.KOTHAKOTA | 0 | 0 | 0 | 0 | 0 | 0 | 0 | 0 | 0 |
| 51 | MADANAPALLE | 0 | 0 | 0 | 0 | 0 | 0 | 0 | 0 | 0 |
| 52 | NIMMANAPALLE | 0 | 0 | 0 | 0 | 0 | 0 | 0 | 0 | 0 |
| 53 | SODAM | 0 | 0 | 0 | 0 | 0 | 0 | 0 | 0 | 0 |
| 54 | SOMALA | 0 | 0 | 0 | 0 | 0 | 0 | 0 | 0 | 0 |
| 55 | CHOWDEPALLE | 0 | 0 | 0 | 0 | 0 | 0 | 0 | 0 | 0 |
| 56 | RAMASAMUDRAM | 0 | 0 | 0 | 0 | 0 | 0 | 0 | 0 | 0 |
| 57 | PUNGANUR | 0 | 0 | 0 | 0 | 0 | 0 | 0 | 0 | 0 |
| 58 | PEDDAPANJANI | 0 | 0 | 0 | 0 | 0 | 0 | 0 | 0 | 0 |
| 59 | GANGAVARAM | 0 | 0 | 0 | 0 | 0 | 0 | 0 | 0 | 0 |
| 60 | PALAMANER | 0 | 0 | 0 | 0 | 0 | 0 | 0 | 0 | 0 |
| 61 | BAIREDDIPALLE | 374 | 27 | 401 | 0 | 0 | 0 | 0 | 0 | 0 |
| 62 | VENKATAGIRIKOTA | 17 | 0 | 17 | 0 | 0 | 0 | 0 | 0 | 0 |
| 63 | SANTHIPURAM | 0 | 0 | 0 | 0 | 0 | 0 | 0 | 0 | 0 |
| 64 | GUDUPALLE | 0 | 0 | 0 | 0 | 0 | 0 | 0 | 0 | 0 |
| 65 | KUPPAM | 0 | 0 | 0 | 0 | 0 | 0 | 0 | 0 | 0 |
| 66 | RAMAKUPPAM | 0 | 0 | 0 | 0 | 0 | 0 | 0 | 0 | 0 |
| | Sub-Total | 421 | 27 | 448 | 0 | 0 | 0 | 0 | 6 | 6 |
| | Total | 10166 | 10087 | 20253 | 0 | 0 | 0 | 21 | 66 | 87 |

SOURCE:
CHIEF PLANNING OFFICER

TABLE-5.6
GROSS AREA IRRIGATED SOURCE WISE AND SEASON WISE AND MANDAL WISE - 2013-14
(In Hectares)

| S. No. | Mandal | Total Gross Area Irrigated | | | Area Irrigated More than once | | | Net Area Irrigated | | |
|---------------------------|---------------------|----------------------------|--------------|--------------|-------------------------------|--------------|--------------|--------------------|--------------|--------------|
| | | Kharif | Rabi | Total | Kharif | Rabi | Total | Kharif | Rabi | Total |
| 1 | 2 | 21 | 22 | 23 | 24 | 25 | 26 | 27 | 28 | 29 |
| CHITTOR DIVISION | | | | | | | | | | |
| 1 | VEDURUKUPPAM | 1131 | 1074 | 2205 | 0 | 416 | 416 | 1131 | 658 | 1789 |
| 2 | RAMACHANDRA PURAM | 2306 | 1692 | 3998 | 0 | 1214 | 1214 | 2306 | 478 | 2784 |
| 3 | VADAMALAPETA | 1353 | 881 | 2234 | 0 | 331 | 331 | 1353 | 550 | 1903 |
| 4 | NARAYANAVANAM | 776 | 1436 | 2212 | 9 | 503 | 512 | 767 | 933 | 1700 |
| 5 | NINDRA | 1259 | 1829 | 3088 | 0 | 1259 | 1259 | 1259 | 570 | 1829 |
| 6 | VIJAYAPURAM | 1679 | 2221 | 3900 | 0 | 1292 | 1292 | 1679 | 929 | 2608 |
| 7 | NAGARI | 1947 | 2149 | 4096 | 0 | 1667 | 1667 | 1947 | 482 | 2429 |
| 8 | PUTTUR | 772 | 1029 | 1801 | 0 | 600 | 600 | 772 | 429 | 1201 |
| 9 | KARVETINAGAR | 3527 | 2643 | 6170 | 0 | 1669 | 1669 | 3527 | 974 | 4501 |
| 10 | PENUMURU | 1539 | 722 | 2261 | 0 | 433 | 433 | 1539 | 289 | 1828 |
| 11 | PUTHALAPATTU | 1330 | 708 | 2038 | 0 | 250 | 250 | 1330 | 458 | 1788 |
| 12 | IRALA | 2433 | 1435 | 3868 | 0 | 747 | 747 | 2433 | 688 | 3121 |
| 13 | THAVANAMPALLE | 2290 | 534 | 2824 | 0 | 298 | 298 | 2290 | 236 | 2526 |
| 14 | SRIRANGARAJA PURAM | 2041 | 1613 | 3654 | 0 | 618 | 618 | 2041 | 995 | 3036 |
| 15 | GANGADHARA NELLORE | 2424 | 1387 | 3811 | 0 | 966 | 966 | 2424 | 421 | 2845 |
| 16 | CHITTOOR | 1378 | 674 | 2052 | 0 | 405 | 405 | 1378 | 269 | 1647 |
| 17 | BANGARUPALEM | 2142 | 1432 | 3574 | 0 | 958 | 958 | 2142 | 474 | 2616 |
| 18 | YADAMARRI | 1189 | 772 | 1961 | 0 | 484 | 484 | 1189 | 288 | 1477 |
| 19 | GUDIPALA | 1632 | 1219 | 2851 | 0 | 520 | 520 | 1632 | 699 | 2331 |
| 20 | PALASAMUDRAM | 1364 | 1158 | 2522 | 0 | 478 | 478 | 1364 | 680 | 2044 |
| | Sub-Total | 34512 | 26608 | 61120 | 9 | 15108 | 15117 | 34503 | 11500 | 46003 |
| TIRUPATHI DIVISION | | | | | | | | | | |
| 21 | TIRUPATI (RURAL) | 556 | 727 | 1283 | 0 | 470 | 470 | 556 | 257 | 813 |
| 22 | RENIGUNTA | 925 | 1498 | 2423 | 0 | 691 | 691 | 925 | 807 | 1732 |
| 23 | YERPEDU | 3879 | 5016 | 8895 | 0 | 3093 | 3093 | 3879 | 1923 | 5802 |
| 24 | SRIKALAHASTI | 3366 | 6102 | 9468 | 0 | 1440 | 1440 | 3366 | 4662 | 8028 |
| 25 | THOTTAMBEDU | 1869 | 4719 | 6588 | 0 | 821 | 821 | 1869 | 3898 | 5767 |
| 26 | BUCHINAIDU KANDRIGA | 1840 | 4650 | 6490 | 0 | 873 | 873 | 1840 | 3777 | 5617 |
| 27 | VARADAIHPALEM | 564 | 4326 | 4890 | 0 | 248 | 248 | 564 | 4078 | 4642 |
| 28 | K.V.B.PURAM | 1184 | 2234 | 3418 | 0 | 791 | 791 | 1184 | 1443 | 2627 |
| 29 | TIRUPATI (URBAN) | 152 | 151 | 303 | 0 | 102 | 102 | 152 | 49 | 201 |
| 30 | CHANDRAGIRI | 2350 | 1281 | 3631 | 0 | 281 | 281 | 2350 | 1000 | 3350 |
| 31 | PULICHERLA | 1278 | 627 | 1905 | 0 | 91 | 91 | 1278 | 536 | 1814 |
| 32 | PAKALA | 1989 | 695 | 2684 | 0 | 583 | 583 | 1989 | 112 | 2101 |
| 33 | PICHATUR | 1590 | 2293 | 3883 | 0 | 1602 | 1602 | 1590 | 691 | 2281 |
| 34 | SATYAVEDU | 680 | 3091 | 3771 | 0 | 563 | 563 | 680 | 2528 | 3208 |
| 35 | NAGALAPURAM | 980 | 1585 | 2565 | 0 | 891 | 891 | 980 | 694 | 1674 |
| | Sub-Total | 23202 | 38995 | 62197 | 0 | 12540 | 12540 | 23202 | 26455 | 49657 |

TABLE-5.6
GROSS AREA IRRIGATED SOURCE WISE AND SEASON WISE AND MANDAL WISE - 2013-14
(In Hectares)

| S. No. | Mandal | Total Gross Area Irrigated | | | Area Irrigated More than once | | | Net Area Irrigated | | |
|-----------------------------|----------------------|----------------------------|--------------|---------------|-------------------------------|--------------|--------------|--------------------|--------------|---------------|
| | | Kharif | Rabi | Total | Kharif | Rabi | Total | Kharif | Rabi | Total |
| 1 | 2 | 21 | 22 | 23 | 24 | 25 | 26 | 27 | 28 | 29 |
| MADANAPALLE DIVISION | | | | | | | | | | |
| 36 | MULAKALACHERUVU | 1674 | 967 | 2641 | 0 | 938 | 938 | 1674 | 29 | 1703 |
| 37 | THAMBALLAPALLE | 602 | 1027 | 1629 | 0 | 951 | 951 | 602 | 76 | 678 |
| 38 | PEDDAMANDYAM | 1163 | 1121 | 2284 | 0 | 975 | 975 | 1163 | 146 | 1309 |
| 39 | GURRAMKONDA | 904 | 695 | 1599 | 0 | 550 | 550 | 904 | 145 | 1049 |
| 40 | KALAKADA | 1367 | 629 | 1996 | 0 | 545 | 545 | 1367 | 84 | 1451 |
| 41 | KAMBHAMVARIPALLE | 306 | 639 | 945 | 0 | 17 | 17 | 306 | 622 | 928 |
| 42 | ROMPICHERLA | 1262 | 818 | 2080 | 0 | 814 | 814 | 1262 | 4 | 1266 |
| 43 | YERRAVARIPALEM | 1605 | 824 | 2429 | 0 | 596 | 596 | 1605 | 228 | 1833 |
| 44 | CHINNAGOTTIGALLU | 927 | 706 | 1633 | 0 | 512 | 512 | 927 | 194 | 1121 |
| 45 | PILERU | 840 | 458 | 1298 | 0 | 95 | 95 | 840 | 363 | 1203 |
| 46 | KALIKIRI | 1014 | 417 | 1431 | 0 | 25 | 25 | 1014 | 392 | 1406 |
| 47 | VALMIKIPURAM | 1239 | 669 | 1908 | 0 | 669 | 669 | 1239 | 0 | 1239 |
| 48 | KURABALAKOTA | 642 | 272 | 914 | 0 | 272 | 272 | 642 | 0 | 642 |
| 49 | PEDDA THIPPASAMUDRAM | 1013 | 2215 | 3228 | 0 | 914 | 914 | 1013 | 1301 | 2314 |
| 50 | B.KOTHAKOTA | 741 | 604 | 1345 | 0 | 603 | 603 | 741 | 1 | 742 |
| 51 | MADANAPALLE | 1014 | 722 | 1736 | 0 | 680 | 680 | 1014 | 42 | 1056 |
| 52 | NIMMANAPALLE | 739 | 519 | 1258 | 0 | 497 | 497 | 739 | 22 | 761 |
| 53 | SODAM | 1756 | 714 | 2470 | 0 | 617 | 617 | 1756 | 97 | 1853 |
| 54 | SOMALA | 1685 | 801 | 2486 | 0 | 235 | 235 | 1685 | 566 | 2251 |
| 55 | CHOWDEPALLE | 1144 | 665 | 1809 | 0 | 246 | 246 | 1144 | 419 | 1563 |
| 56 | RAMASAMUDRAM | 1106 | 504 | 1610 | 338 | 464 | 802 | 768 | 40 | 808 |
| 57 | PUNGANUR | 1493 | 726 | 2219 | 247 | 660 | 907 | 1246 | 66 | 1312 |
| 58 | PEDDAPANJANI | 2207 | 509 | 2716 | 0 | 412 | 412 | 2207 | 97 | 2304 |
| 59 | GANGAVARAM | 1674 | 923 | 2597 | 0 | 507 | 507 | 1674 | 416 | 2090 |
| 60 | PALAMANER | 1856 | 955 | 2811 | 0 | 477 | 477 | 1856 | 478 | 2334 |
| 61 | BAIREDDIPALLE | 2506 | 538 | 3044 | 0 | 412 | 412 | 2506 | 126 | 2632 |
| 62 | VENKATAGIRIKOTA | 2963 | 582 | 3545 | 0 | 447 | 447 | 2963 | 135 | 3098 |
| 63 | SANTHIPURAM | 1925 | 1253 | 3178 | 0 | 427 | 427 | 1925 | 826 | 2751 |
| 64 | GUDUPALLE | 1295 | 347 | 1642 | 0 | 155 | 155 | 1295 | 192 | 1487 |
| 65 | KUPPAM | 1954 | 802 | 2756 | 0 | 245 | 245 | 1954 | 557 | 2511 |
| 66 | RAMAKUPPAM | 2774 | 1252 | 4026 | 0 | 694 | 694 | 2774 | 558 | 3332 |
| | Sub-Total | 43390 | 23873 | 67263 | 585 | 15651 | 16236 | 42805 | 8222 | 51027 |
| | Total | 101104 | 89476 | 190580 | 594 | 43299 | 43893 | 100510 | 46177 | 146687 |

SOURCE:
CHIEF PLANNING OFFICER

TABLE-5.7
MANDAL WISE AREA OF PRINCIPAL CROPS IRRIGATED 2013-14 (In Hectares)

| S. No. | Mandal | RICE | | | BAJRA | | | MAIZE | | |
|---------------------------|---------------------|-------------|--------------|--------------|------------|----------|------------|-----------|-----------|-----------|
| | | Kharif | Rabi | Total | Kharif | Rabi | Total | Kharif | Rabi | Total |
| 1 | 2 | 3 | 4 | 5 | 6 | 7 | 8 | 9 | 10 | 11 |
| CHITTOR DIVISION | | | | | | | | | | |
| 1 | VEDURUKUPPAM | 110 | 339 | 449 | 0 | 0 | 0 | 0 | 0 | 0 |
| 2 | RAMACHANDRAPURAM | 342 | 350 | 692 | 0 | 0 | 0 | 1 | 0 | 1 |
| 3 | VADAMALAPETA | 106 | 205 | 311 | 15 | 0 | 15 | 1 | 3 | 4 |
| 4 | NARAYANAVANAM | 186 | 275 | 461 | 22 | 0 | 22 | 15 | 2 | 17 |
| 5 | NINDRA | 83 | 155 | 238 | 39 | 0 | 39 | 0 | 0 | 0 |
| 6 | VIJAYAPURAM | 185 | 254 | 439 | 135 | 0 | 135 | 0 | 0 | 0 |
| 7 | NAGARI | 249 | 453 | 702 | 33 | 0 | 33 | 0 | 0 | 0 |
| 8 | PUTTUR | 118 | 285 | 403 | 93 | 0 | 93 | 3 | 0 | 3 |
| 9 | KARVETINAGAR | 225 | 330 | 555 | 0 | 0 | 0 | 0 | 0 | 0 |
| 10 | PENUMURU | 77 | 111 | 188 | 0 | 0 | 0 | 0 | 0 | 0 |
| 11 | PUTHALAPATTU | 89 | 108 | 197 | 0 | 0 | 0 | 0 | 0 | 0 |
| 12 | IRALA | 74 | 86 | 160 | 0 | 0 | 0 | 0 | 0 | 0 |
| 13 | THAVANAMPALLE | 51 | 92 | 143 | 0 | 0 | 0 | 0 | 0 | 0 |
| 14 | SRIRANGARAJAPURAM | 136 | 155 | 291 | 0 | 0 | 0 | 0 | 0 | 0 |
| 15 | GANGADHARANELLORE | 106 | 202 | 308 | 0 | 0 | 0 | 0 | 0 | 0 |
| 16 | CHITTOOR | 72 | 136 | 208 | 0 | 0 | 0 | 0 | 0 | 0 |
| 17 | BANGARUPALEM | 62 | 222 | 284 | 0 | 0 | 0 | 0 | 0 | 0 |
| 18 | YADAMARRI | 52 | 81 | 133 | 0 | 0 | 0 | 0 | 0 | 0 |
| 19 | GUDIPALA | 110 | 190 | 300 | 0 | 0 | 0 | 0 | 0 | 0 |
| 20 | PALASAMUDRAM | 82 | 152 | 234 | 0 | 0 | 0 | 0 | 0 | 0 |
| | Sub-Total | 2515 | 4181 | 6696 | 337 | 0 | 337 | 20 | 5 | 25 |
| TIRUPATHI DIVISION | | | | | | | | | | |
| 21 | TIRUPATI (RURAL) | 132 | 210 | 342 | 14 | 2 | 16 | 2 | 4 | 6 |
| 22 | RENIGUNTA | 209 | 839 | 1048 | 0 | 0 | 0 | 0 | 0 | 0 |
| 23 | YERPEDU | 995 | 4000 | 4995 | 20 | 0 | 20 | 0 | 0 | 0 |
| 24 | SRIKALAHASTI | 1462 | 5810 | 7272 | 0 | 0 | 0 | 0 | 0 | 0 |
| 25 | THOTTAMBEDU | 1041 | 4126 | 5167 | 5 | 0 | 5 | 0 | 0 | 0 |
| 26 | BUCHINAIDU KANDRIGA | 659 | 3428 | 4087 | 1 | 0 | 1 | 0 | 0 | 0 |
| 27 | VARADAIHPALEM | 207 | 3850 | 4057 | 32 | 0 | 32 | 0 | 0 | 0 |
| 28 | K.V.B.PURAM | 236 | 788 | 1024 | 192 | 0 | 192 | 0 | 0 | 0 |
| 29 | TIRUPATI (URBAN) | 91 | 130 | 221 | 8 | 0 | 8 | 0 | 0 | 0 |
| 30 | CHANDRAGIRI | 310 | 260 | 570 | 0 | 0 | 0 | 6 | 64 | 70 |
| 31 | PULICHERLA | 100 | 69 | 169 | 0 | 0 | 0 | 0 | 0 | 0 |
| 32 | PAKALA | 126 | 98 | 224 | 0 | 0 | 0 | 0 | 0 | 0 |
| 33 | PICHATUR | 372 | 418 | 790 | 182 | 0 | 182 | 0 | 0 | 0 |
| 34 | SATYAVEDU | 214 | 2153 | 2367 | 125 | 0 | 125 | 0 | 0 | 0 |
| 35 | NAGALAPURAM | 344 | 710 | 1054 | 139 | 0 | 139 | 0 | 6 | 6 |
| | Sub-Total | 6498 | 26889 | 33387 | 718 | 2 | 720 | 8 | 74 | 82 |

TABLE-5.7
MANDAL WISE AREA OF PRINCIPAL CROPS IRRIGATED 2013-14 (In Hectares)

| S. No. | Mandal | RICE | | | BAJRA | | | MAIZE | | |
|-----------------------------|----------------------|--------------|--------------|--------------|-------------|----------|-------------|-------------|-------------|-------------|
| | | Kharif | Rabi | Total | Kharif | Rabi | Total | Kharif | Rabi | Total |
| 1 | 2 | 3 | 4 | 5 | 6 | 7 | 8 | 9 | 10 | 11 |
| MADANAPALLE DIVISION | | | | | | | | | | |
| 36 | MULAKALACHERUVU | 76 | 129 | 205 | 0 | 0 | 0 | 272 | 110 | 382 |
| 37 | THAMBALLAPALLE | 156 | 441 | 597 | 0 | 0 | 0 | 25 | 9 | 34 |
| 38 | PEDDAMANDYAM | 299 | 309 | 608 | 0 | 0 | 0 | 3 | 6 | 9 |
| 39 | GURRAMKONDA | 140 | 159 | 299 | 0 | 0 | 0 | 0 | 0 | 0 |
| 40 | KALAKADA | 229 | 195 | 424 | 0 | 0 | 0 | 0 | 0 | 0 |
| 41 | KAMBHAMVARIPALLE | 80 | 50 | 130 | 0 | 0 | 0 | 0 | 0 | 0 |
| 42 | ROMPICHERLA | 216 | 179 | 395 | 0 | 0 | 0 | 3 | 1 | 4 |
| 43 | YERRAVARIPALEM | 225 | 314 | 539 | 0 | 0 | 0 | 0 | 0 | 0 |
| 44 | CHINNAGOTTIGALLU | 262 | 214 | 476 | 0 | 0 | 0 | 5 | 4 | 9 |
| 45 | PILERU | 134 | 110 | 244 | 0 | 0 | 0 | 0 | 0 | 0 |
| 46 | KALIKIRI | 151 | 195 | 346 | 0 | 0 | 0 | 0 | 0 | 0 |
| 47 | VALMIKIPURAM | 149 | 46 | 195 | 0 | 0 | 0 | 15 | 6 | 21 |
| 48 | KURABALAKOTA | 119 | 32 | 151 | 0 | 0 | 0 | 20 | 0 | 20 |
| 49 | PEDDA THIPPASAMUDRAM | 117 | 94 | 211 | 0 | 0 | 0 | 236 | 891 | 1127 |
| 50 | B.KOTHAKOTA | 140 | 70 | 210 | 0 | 0 | 0 | 230 | 75 | 305 |
| 51 | MADANAPALLE | 259 | 103 | 362 | 0 | 0 | 0 | 19 | 30 | 49 |
| 52 | NIMMANAPALLE | 267 | 101 | 368 | 0 | 0 | 0 | 0 | 4 | 4 |
| 53 | SODAM | 102 | 115 | 217 | 0 | 0 | 0 | 0 | 0 | 0 |
| 54 | SOMALA | 225 | 216 | 441 | 0 | 0 | 0 | 8 | 0 | 8 |
| 55 | CHOWDEPALLE | 122 | 54 | 176 | 0 | 0 | 0 | 0 | 4 | 4 |
| 56 | RAMASAMUDRAM | 260 | 22 | 282 | 0 | 0 | 0 | 0 | 0 | 0 |
| 57 | PUNGANUR | 136 | 28 | 164 | 0 | 0 | 0 | 2 | 4 | 6 |
| 58 | PEDDAPANJANI | 288 | 24 | 312 | 0 | 0 | 0 | 0 | 0 | 0 |
| 59 | GANGAVARAM | 110 | 20 | 130 | 0 | 0 | 0 | 0 | 0 | 0 |
| 60 | PALAMANER | 299 | 127 | 426 | 0 | 0 | 0 | 0 | 0 | 0 |
| 61 | BAIREDDIPALLE | 182 | 40 | 222 | 0 | 0 | 0 | 0 | 0 | 0 |
| 62 | VENKATAGIRIKOTA | 229 | 16 | 245 | 0 | 0 | 0 | 23 | 19 | 42 |
| 63 | SANTHIPURAM | 295 | 21 | 316 | 0 | 0 | 0 | 41 | 11 | 52 |
| 64 | GUDUPALLE | 88 | 62 | 150 | 0 | 0 | 0 | 0 | 6 | 6 |
| 65 | KUPPAM | 372 | 44 | 416 | 0 | 0 | 0 | 47 | 10 | 57 |
| 66 | RAMAKUPPAM | 284 | 54 | 338 | 0 | 0 | 0 | 240 | 34 | 274 |
| | Sub-Total | 6011 | 3584 | 9595 | 0 | 0 | 0 | 1189 | 1224 | 2413 |
| | Total | 15024 | 34654 | 49678 | 1055 | 2 | 1057 | 1217 | 1303 | 2520 |

SOURCE:
CHIEF PLANNING OFFICER

TABLE-5.7
MANDAL WISE AREA OF PRINCIPAL CROPS IRRIGATED 2013-14 (In Hectares)

| S. No. | Mandal | RAGI | | | GREENGRAM | | | BLACKGRAM | | |
|---------------------------|---------------------|-----------|------------|------------|-----------|------------|------------|-----------|------------|------------|
| | | Kharif | Rabi | Total | Kharif | Rabi | Total | Kharif | Rabi | Total |
| 1 | 2 | 12 | 13 | 14 | 15 | 16 | 17 | 18 | 19 | 20 |
| CHITTOR DIVISION | | | | | | | | | | |
| 1 | VEDURUKUPPAM | 2 | 1 | 3 | 0 | 4 | 4 | 0 | 3 | 3 |
| 2 | RAMACHANDRAPURAM | 2 | 2 | 4 | 6 | 24 | 30 | 1 | 24 | 25 |
| 3 | VADAMALAPETA | 0 | 2 | 2 | 4 | 19 | 23 | 3 | 32 | 35 |
| 4 | NARAYANAVANAM | 0 | 4 | 4 | 0 | 11 | 11 | 0 | 18 | 18 |
| 5 | NINDRA | 0 | 0 | 0 | 0 | 6 | 6 | 0 | 34 | 34 |
| 6 | VIJAYAPURAM | 0 | 0 | 0 | 15 | 24 | 39 | 0 | 98 | 98 |
| 7 | NAGARI | 2 | 3 | 5 | 17 | 41 | 58 | 20 | 47 | 67 |
| 8 | PUTTUR | 0 | 1 | 1 | 0 | 1 | 1 | 0 | 4 | 4 |
| 9 | KARVETINAGAR | 2 | 5 | 7 | 0 | 0 | 0 | 0 | 0 | 0 |
| 10 | PENUMURU | 1 | 7 | 8 | 0 | 0 | 0 | 0 | 0 | 0 |
| 11 | PUTHALAPATTU | 2 | 7 | 9 | 0 | 8 | 8 | 0 | 9 | 9 |
| 12 | IRALA | 4 | 6 | 10 | 0 | 7 | 7 | 0 | 9 | 9 |
| 13 | THAVANAMPALLE | 7 | 9 | 16 | 0 | 0 | 0 | 0 | 0 | 0 |
| 14 | SRIRANGARAJAPURAM | 2 | 0 | 2 | 0 | 0 | 0 | 0 | 0 | 0 |
| 15 | GANGADHARANELLORE | 8 | 10 | 18 | 0 | 0 | 0 | 0 | 0 | 0 |
| 16 | CHITTOOR | 8 | 5 | 13 | 0 | 7 | 7 | 0 | 7 | 7 |
| 17 | BANGARUPALEM | 6 | 19 | 25 | 0 | 0 | 0 | 0 | 0 | 0 |
| 18 | YADAMARRI | 0 | 10 | 10 | 0 | 0 | 0 | 0 | 0 | 0 |
| 19 | GUDIPALA | 6 | 8 | 14 | 0 | 0 | 0 | 0 | 0 | 0 |
| 20 | PALASAMUDRAM | 0 | 11 | 11 | 0 | 0 | 0 | 0 | 0 | 0 |
| | Sub-Total | 52 | 110 | 162 | 42 | 152 | 194 | 24 | 285 | 309 |
| TIRUPATHI DIVISION | | | | | | | | | | |
| 21 | TIRUPATI (RURAL) | 2 | 2 | 4 | 8 | 6 | 14 | 8 | 7 | 15 |
| 22 | RENIGUNTA | 0 | 2 | 2 | 0 | 6 | 6 | 0 | 16 | 16 |
| 23 | YERPEDU | 0 | 0 | 0 | 0 | 0 | 0 | 0 | 0 | 0 |
| 24 | SRIKALAHASTI | 0 | 0 | 0 | 0 | 0 | 0 | 0 | 0 | 0 |
| 25 | THOTTAMBEDU | 1 | 0 | 1 | 0 | 0 | 0 | 0 | 0 | 0 |
| 26 | BUCHINAIDU KANDRIGA | 0 | 0 | 0 | 0 | 0 | 0 | 0 | 40 | 40 |
| 27 | VARADAIAHPALEM | 2 | 0 | 2 | 0 | 3 | 3 | 0 | 5 | 5 |
| 28 | K.V.B.PURAM | 2 | 1 | 3 | 0 | 0 | 0 | 0 | 51 | 51 |
| 29 | TIRUPATI (URBAN) | 0 | 0 | 0 | 0 | 0 | 0 | 0 | 0 | 0 |
| 30 | CHANDRAGIRI | 0 | 1 | 1 | 0 | 0 | 0 | 0 | 0 | 0 |
| 31 | PULICHERLA | 0 | 0 | 0 | 0 | 0 | 0 | 0 | 0 | 0 |
| 32 | PAKALA | 4 | 3 | 7 | 0 | 0 | 0 | 0 | 0 | 0 |
| 33 | PICHATUR | 0 | 1 | 1 | 0 | 20 | 20 | 0 | 75 | 75 |
| 34 | SATYAVEDU | 2 | 6 | 8 | 0 | 4 | 4 | 0 | 15 | 15 |
| 35 | NAGALAPURAM | 0 | 0 | 0 | 0 | 35 | 35 | 0 | 45 | 45 |
| | Sub-Total | 13 | 16 | 29 | 8 | 74 | 82 | 8 | 254 | 262 |

TABLE-5.7
MANDAL WISE AREA OF PRINCIPAL CROPS IRRIGATED 2013-14 (In Hectares)

| S. No. | Mandal | RAGI | | | GREENGRAM | | | BLACKGRAM | | |
|-----------------------------|----------------------|-------------|------------|-------------|-----------|------------|------------|-----------|------------|------------|
| | | Kharif | Rabi | Total | Kharif | Rabi | Total | Kharif | Rabi | Total |
| 1 | 2 | 12 | 13 | 14 | 15 | 16 | 17 | 18 | 19 | 20 |
| MADANAPALLE DIVISION | | | | | | | | | | |
| 36 | MULAKALACHERUVU | 8 | 4 | 12 | 0 | 0 | 0 | 0 | 0 | 0 |
| 37 | THAMBALLAPALLE | 26 | 5 | 31 | 0 | 0 | 0 | 0 | 0 | 0 |
| 38 | PEDDAMANDYAM | 6 | 3 | 9 | 0 | 0 | 0 | 0 | 0 | 0 |
| 39 | GURRAMKONDA | 5 | 0 | 5 | 0 | 0 | 0 | 0 | 0 | 0 |
| 40 | KALAKADA | 0 | 0 | 0 | 0 | 0 | 0 | 0 | 0 | 0 |
| 41 | KAMBHAMVARIPALLE | 0 | 0 | 0 | 0 | 0 | 0 | 0 | 0 | 0 |
| 42 | ROMPICHERLA | 5 | 2 | 7 | 0 | 0 | 0 | 0 | 0 | 0 |
| 43 | YERRAVARIPALEM | 0 | 1 | 1 | 0 | 0 | 0 | 0 | 0 | 0 |
| 44 | CHINNAGOTTIGALLU | 5 | 1 | 6 | 0 | 0 | 0 | 0 | 0 | 0 |
| 45 | PILERU | 0 | 0 | 0 | 0 | 0 | 0 | 0 | 0 | 0 |
| 46 | KALIKIRI | 0 | 0 | 0 | 0 | 0 | 0 | 0 | 0 | 0 |
| 47 | VALMIKIPURAM | 10 | 6 | 16 | 0 | 0 | 0 | 0 | 0 | 0 |
| 48 | KURABALAKOTA | 15 | 3 | 18 | 0 | 0 | 0 | 0 | 0 | 0 |
| 49 | PEDDA THIPPASAMUDRAM | 0 | 15 | 15 | 0 | 0 | 0 | 0 | 0 | 0 |
| 50 | B.KOTHAKOTA | 38 | 9 | 47 | 0 | 0 | 0 | 0 | 0 | 0 |
| 51 | MADANAPALLE | 15 | 2 | 17 | 0 | 0 | 0 | 0 | 0 | 0 |
| 52 | NIMMANAPALLE | 0 | 2 | 2 | 0 | 0 | 0 | 0 | 0 | 0 |
| 53 | SODAM | 0 | 0 | 0 | 0 | 0 | 0 | 0 | 0 | 0 |
| 54 | SOMALA | 11 | 4 | 15 | 0 | 0 | 0 | 0 | 0 | 0 |
| 55 | CHOWDEPALLE | 17 | 9 | 26 | 0 | 0 | 0 | 0 | 0 | 0 |
| 56 | RAMASAMUDRAM | 0 | 0 | 0 | 0 | 0 | 0 | 0 | 0 | 0 |
| 57 | PUNGANUR | 17 | 4 | 21 | 0 | 0 | 0 | 0 | 0 | 0 |
| 58 | PEDDAPANJANI | 79 | 19 | 98 | 0 | 0 | 0 | 0 | 0 | 0 |
| 59 | GANGAVARAM | 64 | 12 | 76 | 0 | 0 | 0 | 0 | 0 | 0 |
| 60 | PALAMANER | 41 | 46 | 87 | 0 | 0 | 0 | 0 | 0 | 0 |
| 61 | BAIREDDIPALLE | 0 | 21 | 21 | 0 | 0 | 0 | 0 | 0 | 0 |
| 62 | VENKATAGIRIKOTA | 86 | 39 | 125 | 0 | 0 | 0 | 0 | 0 | 0 |
| 63 | SANTHIPURAM | 246 | 36 | 282 | 0 | 0 | 0 | 0 | 0 | 0 |
| 64 | GUDUPALLE | 735 | 124 | 859 | 0 | 0 | 0 | 0 | 0 | 0 |
| 65 | KUPPAM | 300 | 95 | 395 | 0 | 0 | 0 | 0 | 0 | 0 |
| 66 | RAMAKUPPAM | 96 | 53 | 149 | 0 | 0 | 0 | 0 | 0 | 0 |
| | Sub-Total | 1825 | 515 | 2340 | 0 | 0 | 0 | 0 | 0 | 0 |
| | Total | 1890 | 641 | 2531 | 50 | 226 | 276 | 32 | 539 | 571 |

SOURCE:
CHIEF PLANNING OFFICER

TABLE-5.7
MANDAL WISE AREA OF PRINCIPAL CROPS IRRIGATED 2013-14 (In Hectares)

| S. No. | Mandal | REDGRAM | | | COWGRAM | | | OTHER PULSES | | |
|---------------------------|---------------------|-----------|----------|-----------|----------|----------|----------|--------------|----------|----------|
| | | Kharif | Rabi | Total | Kharif | Rabi | Total | Kharif | Rabi | Total |
| 1 | 2 | 21 | 22 | 23 | 24 | 25 | 26 | 27 | 28 | 29 |
| CHITTOR DIVISION | | | | | | | | | | |
| 1 | VEDURUKUPPAM | 0 | 0 | 0 | 0 | 0 | 0 | 0 | 0 | 0 |
| 2 | RAMACHANDRAPURAM | 4 | 0 | 4 | 0 | 0 | 0 | 0 | 0 | 0 |
| 3 | VADAMALAPETA | 7 | 0 | 7 | 0 | 0 | 0 | 0 | 0 | 0 |
| 4 | NARAYANAVANAM | 0 | 0 | 0 | 0 | 7 | 7 | 0 | 0 | 0 |
| 5 | NINDRA | 0 | 0 | 0 | 0 | 0 | 0 | 0 | 0 | 0 |
| 6 | VIJAYAPURAM | 0 | 0 | 0 | 0 | 0 | 0 | 0 | 0 | 0 |
| 7 | NAGARI | 13 | 4 | 17 | 0 | 0 | 0 | 0 | 0 | 0 |
| 8 | PUTTUR | 0 | 0 | 0 | 0 | 0 | 0 | 0 | 0 | 0 |
| 9 | KARVETINAGAR | 0 | 0 | 0 | 0 | 0 | 0 | 0 | 0 | 0 |
| 10 | PENUMURU | 0 | 0 | 0 | 0 | 0 | 0 | 0 | 0 | 0 |
| 11 | PUTHALAPATTU | 0 | 0 | 0 | 0 | 0 | 0 | 0 | 0 | 0 |
| 12 | IRALA | 0 | 0 | 0 | 0 | 0 | 0 | 0 | 0 | 0 |
| 13 | THAVANAMPALLE | 0 | 0 | 0 | 0 | 0 | 0 | 0 | 0 | 0 |
| 14 | SRIRANGARAJAPURAM | 0 | 0 | 0 | 0 | 0 | 0 | 0 | 0 | 0 |
| 15 | GANGADHARANELLORE | 0 | 0 | 0 | 0 | 0 | 0 | 0 | 0 | 0 |
| 16 | CHITTOOR | 0 | 0 | 0 | 0 | 0 | 0 | 0 | 0 | 0 |
| 17 | BANGARUPALEM | 0 | 0 | 0 | 0 | 0 | 0 | 0 | 0 | 0 |
| 18 | YADAMARRI | 0 | 0 | 0 | 0 | 0 | 0 | 0 | 0 | 0 |
| 19 | GUDIPALA | 0 | 0 | 0 | 0 | 0 | 0 | 0 | 0 | 0 |
| 20 | PALASAMUDRAM | 0 | 0 | 0 | 0 | 0 | 0 | 0 | 0 | 0 |
| | Sub-Total | 24 | 4 | 28 | 0 | 7 | 7 | 0 | 0 | 0 |
| TIRUPATHI DIVISION | | | | | | | | | | |
| 21 | TIRUPATI (RURAL) | 20 | 6 | 26 | 0 | 0 | 0 | 0 | 0 | 0 |
| 22 | RENIGUNTA | 0 | 0 | 0 | 0 | 0 | 0 | 0 | 0 | 0 |
| 23 | YERPEDU | 0 | 0 | 0 | 0 | 0 | 0 | 0 | 0 | 0 |
| 24 | SRIKALAHASTI | 0 | 0 | 0 | 0 | 0 | 0 | 0 | 0 | 0 |
| 25 | THOTTAMBEDU | 0 | 0 | 0 | 0 | 0 | 0 | 0 | 0 | 0 |
| 26 | BUCHINAIDU KANDRIGA | 0 | 0 | 0 | 0 | 0 | 0 | 0 | 0 | 0 |
| 27 | VARADAIHPALEM | 0 | 0 | 0 | 0 | 0 | 0 | 0 | 0 | 0 |
| 28 | K.V.B.PURAM | 0 | 0 | 0 | 0 | 0 | 0 | 0 | 0 | 0 |
| 29 | TIRUPATI (URBAN) | 0 | 0 | 0 | 0 | 0 | 0 | 0 | 0 | 0 |
| 30 | CHANDRAGIRI | 0 | 0 | 0 | 0 | 0 | 0 | 0 | 0 | 0 |
| 31 | PULICHERLA | 0 | 0 | 0 | 0 | 0 | 0 | 0 | 0 | 0 |
| 32 | PAKALA | 0 | 0 | 0 | 0 | 0 | 0 | 0 | 0 | 0 |
| 33 | PICHATUR | 0 | 0 | 0 | 0 | 0 | 0 | 0 | 0 | 0 |
| 34 | SATYAVEDU | 0 | 0 | 0 | 0 | 0 | 0 | 0 | 0 | 0 |
| 35 | NAGALAPURAM | 0 | 0 | 0 | 0 | 0 | 0 | 0 | 0 | 0 |
| | Sub-Total | 20 | 6 | 26 | 0 | 0 | 0 | 0 | 0 | 0 |

TABLE-5.7
MANDAL WISE AREA OF PRINCIPAL CROPS IRRIGATED 2013-14 (In Hectares)

| S. No. | Mandal | REDGRAM | | | COWGRAM | | | OTHER PULSES | | |
|-----------------------------|----------------------|-----------|-----------|-----------|----------|-----------|-----------|--------------|----------|----------|
| | | Kharif | Rabi | Total | Kharif | Rabi | Total | Kharif | Rabi | Total |
| 1 | 2 | 21 | 22 | 23 | 24 | 25 | 26 | 27 | 28 | 29 |
| MADANAPALLE DIVISION | | | | | | | | | | |
| 36 | MULAKALACHERUVU | 0 | 0 | 0 | 0 | 0 | 0 | 0 | 0 | 0 |
| 37 | THAMBALLAPALLE | 0 | 0 | 0 | 0 | 0 | 0 | 0 | 0 | 0 |
| 38 | PEDDAMANDYAM | 0 | 0 | 0 | 0 | 0 | 0 | 0 | 0 | 0 |
| 39 | GURRAMKONDA | 0 | 0 | 0 | 0 | 0 | 0 | 0 | 0 | 0 |
| 40 | KALAKADA | 0 | 0 | 0 | 0 | 3 | 3 | 0 | 0 | 0 |
| 41 | KAMBHAMVARIPALLE | 0 | 0 | 0 | 0 | 0 | 0 | 0 | 0 | 0 |
| 42 | ROMPICHERLA | 0 | 0 | 0 | 0 | 0 | 0 | 0 | 0 | 0 |
| 43 | YERRAVARIPALEM | 0 | 0 | 0 | 0 | 0 | 0 | 0 | 0 | 0 |
| 44 | CHINNAGOTTIGALLU | 0 | 0 | 0 | 0 | 0 | 0 | 0 | 0 | 0 |
| 45 | PILERU | 0 | 0 | 0 | 0 | 0 | 0 | 0 | 0 | 0 |
| 46 | KALIKIRI | 0 | 0 | 0 | 0 | 0 | 0 | 0 | 0 | 0 |
| 47 | VALMIKIPURAM | 0 | 0 | 0 | 0 | 0 | 0 | 0 | 0 | 0 |
| 48 | KURABALAKOTA | 0 | 0 | 0 | 0 | 0 | 0 | 0 | 0 | 0 |
| 49 | PEDDA THIPPASAMUDRAM | 0 | 0 | 0 | 0 | 0 | 0 | 0 | 0 | 0 |
| 50 | B.KOTHAKOTA | 0 | 0 | 0 | 0 | 0 | 0 | 0 | 0 | 0 |
| 51 | MADANAPALLE | 0 | 0 | 0 | 0 | 0 | 0 | 0 | 4 | 4 |
| 52 | NIMMANAPALLE | 0 | 0 | 0 | 0 | 0 | 0 | 0 | 0 | 0 |
| 53 | SODAM | 0 | 0 | 0 | 0 | 0 | 0 | 0 | 0 | 0 |
| 54 | SOMALA | 0 | 0 | 0 | 0 | 0 | 0 | 0 | 0 | 0 |
| 55 | CHOWDEPALLE | 0 | 0 | 0 | 0 | 0 | 0 | 0 | 0 | 0 |
| 56 | RAMASAMUDRAM | 0 | 0 | 0 | 0 | 0 | 0 | 0 | 0 | 0 |
| 57 | PUNGANUR | 0 | 0 | 0 | 0 | 0 | 0 | 0 | 0 | 0 |
| 58 | PEDDAPANJANI | 0 | 0 | 0 | 0 | 0 | 0 | 0 | 0 | 0 |
| 59 | GANGAVARAM | 0 | 0 | 0 | 0 | 0 | 0 | 0 | 0 | 0 |
| 60 | PALAMANER | 0 | 0 | 0 | 0 | 0 | 0 | 0 | 0 | 0 |
| 61 | BAIREDDIPALLE | 0 | 0 | 0 | 0 | 0 | 0 | 0 | 0 | 0 |
| 62 | VENKATAGIRIKOTA | 0 | 0 | 0 | 0 | 0 | 0 | 0 | 0 | 0 |
| 63 | SANTHIPURAM | 0 | 0 | 0 | 0 | 0 | 0 | 0 | 0 | 0 |
| 64 | GUDUPALLE | 0 | 0 | 0 | 0 | 0 | 0 | 0 | 0 | 0 |
| 65 | KUPPAM | 0 | 0 | 0 | 0 | 0 | 0 | 0 | 0 | 0 |
| 66 | RAMAKUPPAM | 0 | 0 | 0 | 0 | 0 | 0 | 0 | 0 | 0 |
| | Sub-Total | 0 | 0 | 0 | 0 | 3 | 3 | 0 | 4 | 4 |
| | Total | 44 | 10 | 54 | 0 | 10 | 10 | 0 | 4 | 4 |

SOURCE:
CHIEF PLANNING OFFICER

TABLE-5.7
MANDAL WISE AREA OF PRINCIPAL CROPS IRRIGATED 2013-14 (In Hectares)

| S. No. | Mandal | TOTAL PULSES | | | TOTAL FOODGRAINS | | | CHILLIES | | |
|---------------------------|---------------------|--------------|------------|------------|------------------|--------------|--------------|----------|------------|------------|
| | | Kharif | Rabi | Total | Kharif | Rabi | Total | Kharif | Rabi | Total |
| 1 | 2 | 30 | 31 | 32 | 33 | 34 | 35 | 36 | 37 | 38 |
| CHITTOR DIVISION | | | | | | | | | | |
| 1 | VEDURUKUPPAM | 0 | 7 | 7 | 112 | 347 | 459 | 0 | 42 | 42 |
| 2 | RAMACHANDRAPURAM | 11 | 48 | 59 | 356 | 400 | 756 | 0 | 33 | 33 |
| 3 | VADAMALAPETA | 14 | 51 | 65 | 136 | 261 | 397 | 0 | 18 | 18 |
| 4 | NARAYANAVANAM | 0 | 36 | 36 | 223 | 317 | 540 | 0 | 13 | 13 |
| 5 | NINDRA | 0 | 40 | 40 | 122 | 195 | 317 | 0 | 0 | 0 |
| 6 | VIJAYAPURAM | 15 | 122 | 137 | 335 | 376 | 711 | 0 | 44 | 44 |
| 7 | NAGARI | 50 | 92 | 142 | 334 | 548 | 882 | 0 | 42 | 42 |
| 8 | PUTTUR | 0 | 5 | 5 | 214 | 291 | 505 | 0 | 16 | 16 |
| 9 | KARVETINAGAR | 0 | 0 | 0 | 227 | 335 | 562 | 0 | 85 | 85 |
| 10 | PENUMURU | 0 | 0 | 0 | 78 | 118 | 196 | 0 | 58 | 58 |
| 11 | PUTHALAPATTU | 0 | 17 | 17 | 91 | 132 | 223 | 0 | 77 | 77 |
| 12 | IRALA | 0 | 16 | 16 | 78 | 108 | 186 | 0 | 72 | 72 |
| 13 | THAVANAMPALLE | 0 | 0 | 0 | 58 | 101 | 159 | 0 | 49 | 49 |
| 14 | SRIRANGARAJAPURAM | 0 | 0 | 0 | 138 | 155 | 293 | 0 | 27 | 27 |
| 15 | GANGADHARANELLORE | 0 | 0 | 0 | 114 | 212 | 326 | 0 | 72 | 72 |
| 16 | CHITTOOR | 0 | 14 | 14 | 80 | 155 | 235 | 0 | 57 | 57 |
| 17 | BANGARUPALEM | 0 | 0 | 0 | 68 | 241 | 309 | 0 | 76 | 76 |
| 18 | YADAMARRI | 0 | 0 | 0 | 52 | 91 | 143 | 0 | 59 | 59 |
| 19 | GUDIPALA | 0 | 0 | 0 | 116 | 198 | 314 | 0 | 123 | 123 |
| 20 | PALASAMUDRAM | 0 | 0 | 0 | 82 | 163 | 245 | 0 | 23 | 23 |
| | Sub-Total | 90 | 448 | 538 | 3014 | 4744 | 7758 | 0 | 986 | 986 |
| TIRUPATHI DIVISION | | | | | | | | | | |
| 21 | TIRUPATI (RURAL) | 36 | 19 | 55 | 186 | 237 | 423 | 0 | 0 | 0 |
| 22 | RENIGUNTA | 0 | 22 | 22 | 209 | 863 | 1072 | 0 | 10 | 10 |
| 23 | YERPEDU | 0 | 0 | 0 | 1015 | 4000 | 5015 | 0 | 5 | 5 |
| 24 | SRIKALAHASTI | 0 | 0 | 0 | 1462 | 5810 | 7272 | 0 | 0 | 0 |
| 25 | THOTTAMBEDU | 0 | 0 | 0 | 1047 | 4126 | 5173 | 0 | 4 | 4 |
| 26 | BUCHINAIDU KANDRIGA | 0 | 40 | 40 | 660 | 3468 | 4128 | 0 | 10 | 10 |
| 27 | VARADAIHPALEM | 0 | 8 | 8 | 241 | 3858 | 4099 | 0 | 6 | 6 |
| 28 | K.V.B.PURAM | 0 | 51 | 51 | 430 | 840 | 1270 | 0 | 0 | 0 |
| 29 | TIRUPATI (URBAN) | 0 | 0 | 0 | 99 | 130 | 229 | 0 | 0 | 0 |
| 30 | CHANDRAGIRI | 0 | 0 | 0 | 316 | 325 | 641 | 0 | 9 | 9 |
| 31 | PULICHERLA | 0 | 0 | 0 | 100 | 69 | 169 | 0 | 48 | 48 |
| 32 | PAKALA | 0 | 0 | 0 | 130 | 101 | 231 | 0 | 31 | 31 |
| 33 | PICHATUR | 0 | 95 | 95 | 554 | 514 | 1068 | 0 | 5 | 5 |
| 34 | SATYAVEDU | 0 | 19 | 19 | 341 | 2178 | 2519 | 0 | 6 | 6 |
| 35 | NAGALAPURAM | 0 | 80 | 80 | 483 | 796 | 1279 | 0 | 0 | 0 |
| | Sub-Total | 36 | 334 | 370 | 7273 | 27315 | 34588 | 0 | 134 | 134 |

TABLE-5.7
MANDAL WISE AREA OF PRINCIPAL CROPS IRRIGATED 2013-14 (In Hectares)

| S. No. | Mandal | TOTAL PULSES | | | TOTAL FOODGRAINS | | | CHILLIES | | |
|-----------------------------|----------------------|--------------|------------|------------|------------------|--------------|--------------|----------|-------------|-------------|
| | | Kharif | Rabi | Total | Kharif | Rabi | Total | Kharif | Rabi | Total |
| 1 | 2 | 30 | 31 | 32 | 33 | 34 | 35 | 36 | 37 | 38 |
| MADANAPALLE DIVISION | | | | | | | | | | |
| 36 | MULAKALACHERUVU | 0 | 0 | 0 | 356 | 243 | 599 | 0 | 18 | 18 |
| 37 | THAMBALLAPALLE | 0 | 0 | 0 | 207 | 455 | 662 | 0 | 0 | 0 |
| 38 | PEDDAMANDYAM | 0 | 0 | 0 | 308 | 318 | 626 | 0 | 0 | 0 |
| 39 | GURRAMKONDA | 0 | 0 | 0 | 145 | 159 | 304 | 0 | 0 | 0 |
| 40 | KALAKADA | 0 | 3 | 3 | 229 | 198 | 427 | 0 | 0 | 0 |
| 41 | KAMBHAMVARIPALLE | 0 | 0 | 0 | 80 | 50 | 130 | 0 | 0 | 0 |
| 42 | ROMPICHERLA | 0 | 0 | 0 | 224 | 182 | 406 | 0 | 0 | 0 |
| 43 | YERRAVARIPALEM | 0 | 0 | 0 | 225 | 315 | 540 | 0 | 9 | 9 |
| 44 | CHINNAGOTTIGALLU | 0 | 0 | 0 | 272 | 219 | 491 | 0 | 22 | 22 |
| 45 | PILERU | 0 | 0 | 0 | 134 | 110 | 244 | 0 | 35 | 35 |
| 46 | KALIKIRI | 0 | 0 | 0 | 151 | 195 | 346 | 0 | 0 | 0 |
| 47 | VALMIKIPURAM | 0 | 0 | 0 | 174 | 58 | 232 | 0 | 38 | 38 |
| 48 | KURABALAKOTA | 0 | 0 | 0 | 154 | 35 | 189 | 0 | 8 | 8 |
| 49 | PEDDA THIPPASAMUDRAM | 0 | 0 | 0 | 353 | 1000 | 1353 | 0 | 32 | 32 |
| 50 | B.KOTHAKOTA | 0 | 0 | 0 | 408 | 154 | 562 | 0 | 0 | 0 |
| 51 | MADANAPALLE | 0 | 4 | 4 | 293 | 139 | 432 | 0 | 0 | 0 |
| 52 | NIMMANAPALLE | 0 | 0 | 0 | 267 | 107 | 374 | 0 | 11 | 11 |
| 53 | SODAM | 0 | 0 | 0 | 102 | 115 | 217 | 0 | 38 | 38 |
| 54 | SOMALA | 0 | 0 | 0 | 244 | 220 | 464 | 0 | 24 | 24 |
| 55 | CHOWDEPALLE | 0 | 0 | 0 | 139 | 67 | 206 | 0 | 0 | 0 |
| 56 | RAMASAMUDRAM | 0 | 0 | 0 | 260 | 22 | 282 | 0 | 15 | 15 |
| 57 | PUNGANUR | 0 | 0 | 0 | 155 | 36 | 191 | 0 | 15 | 15 |
| 58 | PEDDAPANJANI | 0 | 0 | 0 | 367 | 43 | 410 | 0 | 54 | 54 |
| 59 | GANGAVARAM | 0 | 0 | 0 | 174 | 32 | 206 | 0 | 40 | 40 |
| 60 | PALAMANER | 0 | 0 | 0 | 340 | 173 | 513 | 0 | 64 | 64 |
| 61 | BAIREDDIPALLE | 0 | 0 | 0 | 182 | 61 | 243 | 0 | 31 | 31 |
| 62 | VENKATAGIRIKOTA | 0 | 0 | 0 | 338 | 74 | 412 | 0 | 29 | 29 |
| 63 | SANTHIPURAM | 0 | 0 | 0 | 582 | 68 | 650 | 0 | 47 | 47 |
| 64 | GUDUPALLE | 0 | 0 | 0 | 823 | 192 | 1015 | 0 | 16 | 16 |
| 65 | KUPPAM | 0 | 0 | 0 | 719 | 149 | 868 | 0 | 26 | 26 |
| 66 | RAMAKUPPAM | 0 | 0 | 0 | 620 | 141 | 761 | 0 | 59 | 59 |
| | Sub-Total | 0 | 7 | 7 | 9025 | 5330 | 14355 | 0 | 631 | 631 |
| | Total | 126 | 789 | 915 | 19312 | 37389 | 56701 | 0 | 1751 | 1751 |

SOURCE:
CHIEF PLANNING OFFICER

TABLE-5.7
MANDAL WISE AREA OF PRINCIPAL CROPS IRRIGATED 2013-14 (In Hectares)

| S. No. | Mandal | TURMERIC | | | TOTAL CONDIMENTS AND SPICES | | | TOTAL SUGARCANE | | |
|---------------------------|---------------------|----------|----------|----------|-----------------------------|------------|-------------|-----------------|--------------|--------------|
| | | Kharif | Rabi | Total | Kharif | Rabi | Total | Kharif | Rabi | Total |
| 1 | 2 | 39 | 40 | 41 | 42 | 43 | 44 | 45 | 46 | 47 |
| CHITTOR DIVISION | | | | | | | | | | |
| 1 | VEDURUKUPPAM | 0 | 0 | 0 | 0 | 42 | 42 | 490 | 489 | 979 |
| 2 | RAMACHANDRAPURAM | 0 | 0 | 0 | 3 | 33 | 36 | 634 | 831 | 1465 |
| 3 | VADAMALAPETA | 0 | 0 | 0 | 12 | 18 | 30 | 181 | 146 | 327 |
| 4 | NARAYANAVANAM | 0 | 0 | 0 | 1 | 13 | 14 | 256 | 277 | 533 |
| 5 | NINDRA | 0 | 0 | 0 | 0 | 0 | 0 | 953 | 972 | 1925 |
| 6 | VIJAYAPURAM | 0 | 0 | 0 | 0 | 44 | 44 | 987 | 987 | 1974 |
| 7 | NAGARI | 0 | 0 | 0 | 0 | 42 | 42 | 957 | 866 | 1823 |
| 8 | PUTTUR | 0 | 0 | 0 | 0 | 16 | 16 | 308 | 323 | 631 |
| 9 | KARVETINAGAR | 0 | 0 | 0 | 0 | 85 | 85 | 1970 | 1981 | 3951 |
| 10 | PENUMURU | 0 | 0 | 0 | 0 | 58 | 58 | 1009 | 415 | 1424 |
| 11 | PUTHALAPATTU | 0 | 0 | 0 | 0 | 77 | 77 | 411 | 361 | 772 |
| 12 | IRALA | 0 | 0 | 0 | 0 | 72 | 72 | 1127 | 1092 | 2219 |
| 13 | THAVANAMPALLE | 0 | 0 | 0 | 0 | 49 | 49 | 889 | 298 | 1187 |
| 14 | SRIRANGARAJAPURAM | 0 | 0 | 0 | 0 | 27 | 27 | 1364 | 1211 | 2575 |
| 15 | GANGADHARANELLORE | 1 | 0 | 1 | 1 | 72 | 73 | 942 | 837 | 1779 |
| 16 | CHITTOOR | 0 | 0 | 0 | 0 | 57 | 57 | 512 | 367 | 879 |
| 17 | BANGARUPALEM | 0 | 0 | 0 | 0 | 76 | 76 | 929 | 927 | 1856 |
| 18 | YADAMARRI | 0 | 0 | 0 | 0 | 59 | 59 | 519 | 529 | 1048 |
| 19 | GUDIPALA | 0 | 0 | 0 | 0 | 123 | 123 | 986 | 652 | 1638 |
| 20 | PALASAMUDRAM | 0 | 0 | 0 | 4 | 23 | 27 | 870 | 820 | 1690 |
| | Sub-Total | 1 | 0 | 1 | 21 | 986 | 1007 | 16294 | 14381 | 30675 |
| TIRUPATHI DIVISION | | | | | | | | | | |
| 21 | TIRUPATI (RURAL) | 0 | 0 | 0 | 0 | 0 | 0 | 160 | 170 | 330 |
| 22 | RENIGUNTA | 1 | 0 | 1 | 1 | 10 | 11 | 493 | 426 | 919 |
| 23 | YERPEDU | 0 | 0 | 0 | 0 | 5 | 5 | 520 | 500 | 1020 |
| 24 | SRIKALAHASTI | 0 | 0 | 0 | 0 | 0 | 0 | 307 | 256 | 563 |
| 25 | THOTTAMBEDU | 0 | 0 | 0 | 0 | 4 | 4 | 286 | 239 | 525 |
| 26 | BUCHINAIDU KANDRIGA | 0 | 0 | 0 | 0 | 10 | 10 | 530 | 781 | 1311 |
| 27 | VARADAIHPALEM | 0 | 0 | 0 | 0 | 6 | 6 | 76 | 83 | 159 |
| 28 | K.V.B.PURAM | 0 | 0 | 0 | 0 | 0 | 0 | 471 | 340 | 811 |
| 29 | TIRUPATI (URBAN) | 0 | 0 | 0 | 0 | 0 | 0 | 5 | 6 | 11 |
| 30 | CHANDRAGIRI | 2 | 0 | 2 | 25 | 39 | 64 | 575 | 531 | 1106 |
| 31 | PULICHERLA | 0 | 0 | 0 | 0 | 48 | 48 | 259 | 309 | 568 |
| 32 | PAKALA | 0 | 0 | 0 | 0 | 31 | 31 | 548 | 452 | 1000 |
| 33 | PICHATUR | 0 | 0 | 0 | 0 | 5 | 5 | 737 | 739 | 1476 |
| 34 | SATYAVEDU | 0 | 0 | 0 | 0 | 6 | 6 | 129 | 122 | 251 |
| 35 | NAGALAPURAM | 0 | 0 | 0 | 0 | 0 | 0 | 359 | 342 | 701 |
| | Sub-Total | 3 | 0 | 3 | 26 | 164 | 190 | 5455 | 5296 | 10751 |

TABLE-5.7
MANDAL WISE AREA OF PRINCIPAL CROPS IRRIGATED 2013-14 (In Hectares)

| S. No. | Mandal | TURMERIC | | | TOTAL CONDIMENTS AND SPICES | | | TOTAL SUGARCANE | | |
|-----------------------------|----------------------|-----------|----------|-----------|-----------------------------|-------------|-------------|-----------------|--------------|--------------|
| | | Kharif | Rabi | Total | Kharif | Rabi | Total | Kharif | Rabi | Total |
| 1 | 2 | 39 | 40 | 41 | 42 | 43 | 44 | 45 | 46 | 47 |
| MADANAPALLE DIVISION | | | | | | | | | | |
| 36 | MULAKALACHERUVU | 0 | 0 | 0 | 0 | 26 | 26 | 46 | 53 | 99 |
| 37 | THAMBALLAPALLE | 0 | 0 | 0 | 0 | 0 | 0 | 23 | 14 | 37 |
| 38 | PEDDAMANDYAM | 0 | 0 | 0 | 0 | 0 | 0 | 25 | 16 | 41 |
| 39 | GURRAMKONDA | 0 | 0 | 0 | 0 | 0 | 0 | 26 | 4 | 30 |
| 40 | KALAKADA | 0 | 0 | 0 | 0 | 0 | 0 | 5 | 6 | 11 |
| 41 | KAMBHAMVARIPALLE | 0 | 0 | 0 | 0 | 0 | 0 | 0 | 0 | 0 |
| 42 | ROMPICHERLA | 0 | 0 | 0 | 3 | 1 | 4 | 287 | 310 | 597 |
| 43 | YERRAVARIPALEM | 0 | 0 | 0 | 1 | 10 | 11 | 252 | 215 | 467 |
| 44 | CHINNAGOTTIGALLU | 0 | 0 | 0 | 0 | 22 | 22 | 325 | 294 | 619 |
| 45 | PILERU | 0 | 0 | 0 | 0 | 35 | 35 | 180 | 110 | 290 |
| 46 | KALIKIRI | 0 | 0 | 0 | 0 | 0 | 0 | 64 | 26 | 90 |
| 47 | VALMIKIPURAM | 1 | 0 | 1 | 1 | 38 | 39 | 90 | 82 | 172 |
| 48 | KURABALAKOTA | 0 | 0 | 0 | 0 | 8 | 8 | 18 | 14 | 32 |
| 49 | PEDDA THIPPASAMUDRAM | 0 | 0 | 0 | 0 | 53 | 53 | 59 | 79 | 138 |
| 50 | B.KOTHAKOTA | 0 | 0 | 0 | 0 | 0 | 0 | 36 | 40 | 76 |
| 51 | MADANAPALLE | 1 | 0 | 1 | 10 | 5 | 15 | 24 | 21 | 45 |
| 52 | NIMMANAPALLE | 0 | 0 | 0 | 0 | 11 | 11 | 43 | 32 | 75 |
| 53 | SODAM | 0 | 0 | 0 | 0 | 38 | 38 | 450 | 401 | 851 |
| 54 | SOMALA | 0 | 0 | 0 | 0 | 24 | 24 | 337 | 360 | 697 |
| 55 | CHOWDEPALLE | 0 | 0 | 0 | 0 | 11 | 11 | 253 | 242 | 495 |
| 56 | RAMASAMUDRAM | 0 | 0 | 0 | 66 | 41 | 107 | 126 | 57 | 183 |
| 57 | PUNGANUR | 0 | 0 | 0 | 8 | 30 | 38 | 398 | 159 | 557 |
| 58 | PEDDAPANJANI | 0 | 0 | 0 | 0 | 54 | 54 | 610 | 255 | 865 |
| 59 | GANGAVARAM | 0 | 0 | 0 | 10 | 40 | 50 | 605 | 445 | 1050 |
| 60 | PALAMANER | 0 | 0 | 0 | 0 | 64 | 64 | 701 | 478 | 1179 |
| 61 | BAIREDDIPALLE | 0 | 0 | 0 | 0 | 45 | 45 | 974 | 192 | 1166 |
| 62 | VENKATAGIRIKOTA | 0 | 0 | 0 | 0 | 29 | 29 | 64 | 37 | 101 |
| 63 | SANTHIPURAM | 10 | 0 | 10 | 10 | 50 | 60 | 200 | 185 | 385 |
| 64 | GUDUPALLE | 0 | 0 | 0 | 0 | 16 | 16 | 10 | 7 | 17 |
| 65 | KUPPAM | 0 | 0 | 0 | 0 | 37 | 37 | 48 | 5 | 53 |
| 66 | RAMAKUPPAM | 0 | 0 | 0 | 0 | 59 | 59 | 124 | 270 | 394 |
| | Sub-Total | 12 | 0 | 12 | 109 | 747 | 856 | 6403 | 4409 | 10812 |
| | Total | 16 | 0 | 16 | 156 | 1897 | 2053 | 28152 | 24086 | 52238 |

SOURCE:
CHIEF PLANNING OFFICER

TABLE-5.7
MANDAL WISE AREA OF PRINCIPAL CROPS IRRIGATED 2013-14 (In Hectares)

| S. No. | Mandal | TOTAL FRESH AND DRY FRUITS | | | ONIONS | | | TOTAL VEGETABLES | | |
|---------------------------|---------------------|----------------------------|------------|-------------|----------|----------|----------|------------------|------------|-------------|
| | | Kharif | Rabi | Total | Kharif | Rabi | Total | Kharif | Rabi | Total |
| 1 | 2 | 48 | 49 | 50 | 51 | 52 | 53 | 54 | 55 | 56 |
| CHITTOR DIVISION | | | | | | | | | | |
| 1 | VEDURUKUPPAM | 423 | 3 | 426 | 0 | 0 | 0 | 10 | 10 | 20 |
| 2 | RAMACHANDRAPURAM | 758 | 0 | 758 | 0 | 3 | 3 | 71 | 84 | 155 |
| 3 | VADAMALAPETA | 598 | 0 | 598 | 0 | 0 | 0 | 2 | 0 | 2 |
| 4 | NARAYANAVANAM | 219 | 0 | 219 | 0 | 0 | 0 | 8 | 11 | 19 |
| 5 | NINDRA | 32 | 0 | 32 | 0 | 0 | 0 | 6 | 4 | 10 |
| 6 | VIJAYAPURAM | 298 | 0 | 298 | 0 | 0 | 0 | 9 | 17 | 26 |
| 7 | NAGARI | 169 | 0 | 169 | 0 | 2 | 2 | 57 | 57 | 114 |
| 8 | PUTTUR | 64 | 0 | 64 | 0 | 0 | 0 | 3 | 0 | 3 |
| 9 | KARVETINAGAR | 905 | 0 | 905 | 0 | 0 | 0 | 57 | 26 | 83 |
| 10 | PENUMURU | 329 | 0 | 329 | 0 | 0 | 0 | 15 | 46 | 61 |
| 11 | PUTHALAPATTU | 675 | 0 | 675 | 0 | 0 | 0 | 38 | 34 | 72 |
| 12 | IRALA | 838 | 31 | 869 | 0 | 0 | 0 | 52 | 48 | 100 |
| 13 | THAVANAMPALLE | 920 | 0 | 920 | 0 | 0 | 0 | 53 | 29 | 82 |
| 14 | SRIRANGARAJAPURAM | 391 | 8 | 399 | 0 | 0 | 0 | 12 | 20 | 32 |
| 15 | GANGADHARANELLORE | 949 | 0 | 949 | 0 | 0 | 0 | 19 | 15 | 34 |
| 16 | CHITTOOR | 580 | 0 | 580 | 0 | 0 | 0 | 36 | 39 | 75 |
| 17 | BANGARUPALEM | 720 | 28 | 748 | 0 | 2 | 2 | 18 | 115 | 133 |
| 18 | YADAMARRI | 285 | 0 | 285 | 0 | 0 | 0 | 29 | 17 | 46 |
| 19 | GUDIPALA | 314 | 117 | 431 | 0 | 0 | 0 | 59 | 44 | 103 |
| 20 | PALASAMUDRAM | 182 | 8 | 190 | 0 | 0 | 0 | 7 | 2 | 9 |
| | Sub-Total | 9649 | 195 | 9844 | 0 | 7 | 7 | 561 | 618 | 1179 |
| TIRUPATHI DIVISION | | | | | | | | | | |
| 21 | TIRUPATI (RURAL) | 2 | 0 | 2 | 0 | 0 | 0 | 38 | 50 | 88 |
| 22 | RENIGUNTA | 68 | 72 | 140 | 0 | 0 | 0 | 19 | 17 | 36 |
| 23 | YERPEDU | 448 | 0 | 448 | 0 | 0 | 0 | 3 | 8 | 11 |
| 24 | SRIKALAHASTI | 156 | 0 | 156 | 0 | 0 | 0 | 13 | 4 | 17 |
| 25 | THOTTAMBEDU | 38 | 33 | 71 | 0 | 0 | 0 | 15 | 14 | 29 |
| 26 | BUCHINAIDU KANDRIGA | 211 | 11 | 222 | 0 | 0 | 0 | 35 | 0 | 35 |
| 27 | VARADAIHPALEM | 62 | 26 | 88 | 0 | 0 | 0 | 13 | 7 | 20 |
| 28 | K.V.B.PURAM | 18 | 41 | 59 | 0 | 0 | 0 | 14 | 22 | 36 |
| 29 | TIRUPATI (URBAN) | 0 | 0 | 0 | 0 | 0 | 0 | 6 | 10 | 16 |
| 30 | CHANDRAGIRI | 912 | 4 | 916 | 0 | 0 | 0 | 59 | 54 | 113 |
| 31 | PULICHERLA | 749 | 0 | 749 | 0 | 4 | 4 | 65 | 77 | 142 |
| 32 | PAKALA | 1186 | 0 | 1186 | 0 | 4 | 4 | 58 | 85 | 143 |
| 33 | PICHATUR | 151 | 3 | 154 | 0 | 1 | 1 | 7 | 12 | 19 |
| 34 | SATYAVEDU | 108 | 296 | 404 | 0 | 0 | 0 | 0 | 0 | 0 |
| 35 | NAGALAPURAM | 2 | 0 | 2 | 0 | 0 | 0 | 3 | 4 | 7 |
| | Sub-Total | 4111 | 486 | 4597 | 0 | 9 | 9 | 348 | 364 | 712 |

TABLE-5.7
MANDAL WISE AREA OF PRINCIPAL CROPS IRRIGATED 2013-14 (In Hectares)

| S. No. | Mandal | TOTAL FRESH AND DRY FRUITS | | | ONIONS | | | TOTAL VEGETABLES | | |
|-----------------------------|----------------------|----------------------------|-------------|--------------|------------|------------|------------|------------------|-------------|--------------|
| | | Kharif | Rabi | Total | Kharif | Rabi | Total | Kharif | Rabi | Total |
| 1 | 2 | 48 | 49 | 50 | 51 | 52 | 53 | 54 | 55 | 56 |
| MADANAPALLE DIVISION | | | | | | | | | | |
| 36 | MULAKALACHERUVU | 516 | 60 | 576 | 12 | 14 | 26 | 538 | 371 | 909 |
| 37 | THAMBALLAPALLE | 30 | 6 | 36 | 5 | 12 | 17 | 185 | 267 | 452 |
| 38 | PEDDAMANDYAM | 235 | 7 | 242 | 8 | 7 | 15 | 374 | 225 | 599 |
| 39 | GURRAMKONDA | 270 | 11 | 281 | 9 | 11 | 20 | 311 | 370 | 681 |
| 40 | KALAKADA | 319 | 2 | 321 | 4 | 4 | 8 | 679 | 251 | 930 |
| 41 | KAMBHAMVARIPALLE | 157 | 0 | 157 | 0 | 0 | 0 | 69 | 77 | 146 |
| 42 | ROMPICHERLA | 617 | 0 | 617 | 5 | 5 | 10 | 54 | 133 | 187 |
| 43 | YERRAVARIPALEM | 1034 | 0 | 1034 | 0 | 3 | 3 | 48 | 49 | 97 |
| 44 | CHINNAGOTTIGALLU | 191 | 0 | 191 | 5 | 2 | 7 | 115 | 91 | 206 |
| 45 | PILERU | 361 | 0 | 361 | 9 | 4 | 13 | 131 | 63 | 194 |
| 46 | KALIKIRI | 434 | 2 | 436 | 7 | 5 | 12 | 206 | 77 | 283 |
| 47 | VALMIKIPURAM | 493 | 0 | 493 | 15 | 15 | 30 | 317 | 289 | 606 |
| 48 | KURABALAKOTA | 74 | 0 | 74 | 12 | 4 | 16 | 225 | 172 | 397 |
| 49 | PEDDA THIPPASAMUDRAM | 16 | 143 | 159 | 11 | 82 | 93 | 362 | 606 | 968 |
| 50 | B.KOTHAKOTA | 34 | 13 | 47 | 6 | 11 | 17 | 186 | 246 | 432 |
| 51 | MADANAPALLE | 142 | 0 | 142 | 16 | 11 | 27 | 222 | 410 | 632 |
| 52 | NIMMANAPALLE | 143 | 18 | 161 | 6 | 6 | 12 | 200 | 317 | 517 |
| 53 | SODAM | 1104 | 8 | 1112 | 0 | 10 | 10 | 68 | 77 | 145 |
| 54 | SOMALA | 788 | 0 | 788 | 3 | 5 | 8 | 247 | 180 | 427 |
| 55 | CHOWDEPALLE | 475 | 0 | 475 | 2 | 9 | 11 | 158 | 289 | 447 |
| 56 | RAMASAMUDRAM | 24 | 6 | 30 | 0 | 1 | 1 | 492 | 303 | 795 |
| 57 | PUNGANUR | 122 | 6 | 128 | 0 | 1 | 1 | 475 | 432 | 907 |
| 58 | PEDDAPANJANI | 259 | 5 | 264 | 0 | 0 | 0 | 391 | 115 | 506 |
| 59 | GANGAVARAM | 288 | 8 | 296 | 2 | 4 | 6 | 223 | 323 | 546 |
| 60 | PALAMANER | 247 | 0 | 247 | 0 | 0 | 0 | 128 | 233 | 361 |
| 61 | BAIREDDIPALLE | 368 | 4 | 372 | 0 | 0 | 0 | 463 | 230 | 693 |
| 62 | VENKATAGIRIKOTA | 1074 | 69 | 1143 | 2 | 0 | 2 | 593 | 323 | 916 |
| 63 | SANTHIPURAM | 149 | 68 | 217 | 2 | 0 | 2 | 309 | 731 | 1040 |
| 64 | GUDUPALLE | 27 | 0 | 27 | 12 | 0 | 12 | 188 | 106 | 294 |
| 65 | KUPPAM | 76 | 20 | 96 | 17 | 11 | 28 | 517 | 522 | 1039 |
| 66 | RAMAKUPPAM | 894 | 61 | 955 | 0 | 0 | 0 | 464 | 649 | 1113 |
| | Sub-Total | 10961 | 517 | 11478 | 170 | 237 | 407 | 8938 | 8527 | 17465 |
| | Total | 24721 | 1198 | 25919 | 170 | 253 | 423 | 9847 | 9509 | 19356 |

SOURCE:
CHIEF PLANNING OFFICER

TABLE-5.7
MANDAL WISE AREA OF PRINCIPAL CROPS IRRIGATED 2013-14 (In Hectares)

| S. No. | Mandal | TOTAL FOOD CROPS | | | TOTAL COTTON | | | GROUNDNUT | | |
|---------------------------|---------------------|------------------|--------------|--------------|--------------|----------|----------|-------------|-------------|-------------|
| | | Kharif | Rabi | Total | Kharif | Rabi | Total | Kharif | Rabi | Total |
| 1 | 2 | 57 | 58 | 59 | 60 | 61 | 62 | 63 | 64 | 65 |
| CHITTOR DIVISION | | | | | | | | | | |
| 1 | VEDURUKUPPAM | 1035 | 891 | 1926 | 0 | 0 | 0 | 0 | 161 | 161 |
| 2 | RAMACHANDRAPURAM | 1822 | 1348 | 3170 | 0 | 0 | 0 | 313 | 290 | 603 |
| 3 | VADAMALAPETA | 929 | 425 | 1354 | 0 | 0 | 0 | 402 | 324 | 726 |
| 4 | NARAYANAVANAM | 707 | 618 | 1325 | 0 | 0 | 0 | 12 | 680 | 692 |
| 5 | NINDRA | 1113 | 1171 | 2284 | 0 | 0 | 0 | 140 | 556 | 696 |
| 6 | VIJAYAPURAM | 1629 | 1424 | 3053 | 0 | 0 | 0 | 36 | 698 | 734 |
| 7 | NAGARI | 1517 | 1513 | 3030 | 0 | 0 | 0 | 206 | 486 | 692 |
| 8 | PUTTUR | 589 | 630 | 1219 | 0 | 0 | 0 | 107 | 160 | 267 |
| 9 | KARVETINAGAR | 3159 | 2427 | 5586 | 0 | 0 | 0 | 48 | 215 | 263 |
| 10 | PENUMURU | 1431 | 637 | 2068 | 0 | 0 | 0 | 0 | 85 | 85 |
| 11 | PUTHALAPATTU | 1215 | 604 | 1819 | 0 | 0 | 0 | 0 | 104 | 104 |
| 12 | IRALA | 2095 | 1351 | 3446 | 0 | 0 | 0 | 0 | 84 | 84 |
| 13 | THAVANAMPALLE | 1920 | 477 | 2397 | 0 | 0 | 0 | 0 | 53 | 53 |
| 14 | SRIRANGARAJAPURAM | 1905 | 1421 | 3326 | 0 | 0 | 0 | 9 | 192 | 201 |
| 15 | GANGADHARANELLORE | 2025 | 1136 | 3161 | 0 | 0 | 0 | 0 | 243 | 243 |
| 16 | CHITTOOR | 1208 | 618 | 1826 | 0 | 0 | 0 | 0 | 56 | 56 |
| 17 | BANGARUPALEM | 1735 | 1387 | 3122 | 0 | 0 | 0 | 0 | 45 | 45 |
| 18 | YADAMARRI | 885 | 696 | 1581 | 0 | 0 | 0 | 0 | 54 | 54 |
| 19 | GUDIPALA | 1475 | 1134 | 2609 | 0 | 0 | 0 | 0 | 85 | 85 |
| 20 | PALASAMUDRAM | 1145 | 1016 | 2161 | 0 | 0 | 0 | 0 | 132 | 132 |
| | Sub-Total | 29539 | 20924 | 50463 | 0 | 0 | 0 | 1273 | 4703 | 5976 |
| TIRUPATHI DIVISION | | | | | | | | | | |
| 21 | TIRUPATI (RURAL) | 386 | 457 | 843 | 0 | 0 | 0 | 123 | 226 | 349 |
| 22 | RENIGUNTA | 790 | 1388 | 2178 | 0 | 0 | 0 | 64 | 92 | 156 |
| 23 | YERPEDU | 1986 | 4513 | 6499 | 0 | 0 | 0 | 1850 | 500 | 2350 |
| 24 | SRIKALAHASTI | 1938 | 6070 | 8008 | 0 | 0 | 0 | 1420 | 32 | 1452 |
| 25 | THOTTAMBEDU | 1386 | 4416 | 5802 | 0 | 0 | 0 | 480 | 298 | 778 |
| 26 | BUCHINAIDU KANDRIGA | 1436 | 4270 | 5706 | 0 | 0 | 0 | 370 | 380 | 750 |
| 27 | VARADAIHPALEM | 392 | 3980 | 4372 | 0 | 0 | 0 | 123 | 346 | 469 |
| 28 | K.V.B.PURAM | 933 | 1243 | 2176 | 0 | 0 | 0 | 247 | 927 | 1174 |
| 29 | TIRUPATI (URBAN) | 110 | 146 | 256 | 0 | 0 | 0 | 6 | 3 | 9 |
| 30 | CHANDRAGIRI | 1887 | 953 | 2840 | 0 | 0 | 0 | 186 | 205 | 391 |
| 31 | PULICHERLA | 1173 | 503 | 1676 | 0 | 0 | 0 | 0 | 124 | 124 |
| 32 | PAKALA | 1922 | 669 | 2591 | 0 | 0 | 0 | 0 | 26 | 26 |
| 33 | PICHATUR | 1449 | 1273 | 2722 | 0 | 0 | 0 | 15 | 945 | 960 |
| 34 | SATYAVEDU | 578 | 2602 | 3180 | 0 | 0 | 0 | 42 | 427 | 469 |
| 35 | NAGALAPURAM | 847 | 1142 | 1989 | 0 | 0 | 0 | 80 | 394 | 474 |
| | Sub-Total | 17213 | 33625 | 50838 | 0 | 0 | 0 | 5006 | 4925 | 9931 |

TABLE-5.7
MANDAL WISE AREA OF PRINCIPAL CROPS IRRIGATED 2013-14 (In Hectares)

| S. No. | Mandal | TOTAL FOOD CROPS | | | TOTAL COTTON | | | GROUNDNUT | | |
|-----------------------------|----------------------|------------------|--------------|---------------|--------------|------------|------------|-------------|--------------|--------------|
| | | Kharif | Rabi | Total | Kharif | Rabi | Total | Kharif | Rabi | Total |
| 1 | 2 | 57 | 58 | 59 | 60 | 61 | 62 | 63 | 64 | 65 |
| MADANAPALLE DIVISION | | | | | | | | | | |
| 36 | MULAKALACHERUVU | 1456 | 753 | 2209 | 35 | 45 | 80 | 0 | 60 | 60 |
| 37 | THAMBALLAPALLE | 445 | 742 | 1187 | 10 | 0 | 10 | 0 | 162 | 162 |
| 38 | PEDDAMANDYAM | 942 | 566 | 1508 | 0 | 0 | 0 | 113 | 488 | 601 |
| 39 | GURRAMKONDA | 752 | 544 | 1296 | 0 | 0 | 0 | 0 | 93 | 93 |
| 40 | KALAKADA | 1232 | 457 | 1689 | 0 | 0 | 0 | 0 | 155 | 155 |
| 41 | KAMBHAMVARIPALLE | 306 | 127 | 433 | 0 | 0 | 0 | 0 | 512 | 512 |
| 42 | ROMPICHERLA | 1185 | 626 | 1811 | 0 | 0 | 0 | 0 | 176 | 176 |
| 43 | YERRAVARIPALEM | 1560 | 589 | 2149 | 0 | 0 | 0 | 0 | 225 | 225 |
| 44 | CHINNAGOTTIGALLU | 903 | 626 | 1529 | 0 | 0 | 0 | 0 | 80 | 80 |
| 45 | PILERU | 806 | 318 | 1124 | 0 | 0 | 0 | 0 | 140 | 140 |
| 46 | KALIKIRI | 855 | 300 | 1155 | 0 | 0 | 0 | 0 | 84 | 84 |
| 47 | VALMIKIPURAM | 1075 | 467 | 1542 | 0 | 0 | 0 | 0 | 15 | 15 |
| 48 | KURABALAKOTA | 471 | 229 | 700 | 0 | 2 | 2 | 0 | 14 | 14 |
| 49 | PEDDA THIPPASAMUDRAM | 790 | 1881 | 2671 | 89 | 97 | 186 | 0 | 62 | 62 |
| 50 | B.KOTHAKOTA | 664 | 453 | 1117 | 19 | 50 | 69 | 0 | 40 | 40 |
| 51 | MADANAPALLE | 691 | 575 | 1266 | 0 | 0 | 0 | 0 | 11 | 11 |
| 52 | NIMMANAPALLE | 653 | 485 | 1138 | 0 | 0 | 0 | 0 | 17 | 17 |
| 53 | SODAM | 1724 | 639 | 2363 | 0 | 0 | 0 | 0 | 59 | 59 |
| 54 | SOMALA | 1616 | 784 | 2400 | 0 | 0 | 0 | 0 | 9 | 9 |
| 55 | CHOWDEPALLE | 1025 | 609 | 1634 | 0 | 0 | 0 | 0 | 9 | 9 |
| 56 | RAMASAMUDRAM | 968 | 429 | 1397 | 0 | 0 | 0 | 0 | 0 | 0 |
| 57 | PUNGANUR | 1158 | 663 | 1821 | 0 | 0 | 0 | 0 | 3 | 3 |
| 58 | PEDDAPANJANI | 1627 | 472 | 2099 | 0 | 0 | 0 | 0 | 2 | 2 |
| 59 | GANGAVARAM | 1300 | 848 | 2148 | 0 | 0 | 0 | 0 | 0 | 0 |
| 60 | PALAMANER | 1416 | 948 | 2364 | 0 | 0 | 0 | 0 | 0 | 0 |
| 61 | BAIREDDIPALLE | 1987 | 532 | 2519 | 0 | 0 | 0 | 0 | 1 | 1 |
| 62 | VENKATAGIRIKOTA | 2069 | 532 | 2601 | 0 | 0 | 0 | 0 | 0 | 0 |
| 63 | SANTHIPURAM | 1250 | 1102 | 2352 | 0 | 0 | 0 | 0 | 3 | 3 |
| 64 | GUDUPALLE | 1048 | 321 | 1369 | 0 | 0 | 0 | 0 | 0 | 0 |
| 65 | KUPPAM | 1360 | 733 | 2093 | 0 | 0 | 0 | 0 | 0 | 0 |
| 66 | RAMAKUPPAM | 2102 | 1180 | 3282 | 0 | 0 | 0 | 0 | 3 | 3 |
| | Sub-Total | 35436 | 19530 | 54966 | 153 | 194 | 347 | 113 | 2423 | 2536 |
| | Total | 82188 | 74079 | 156267 | 153 | 194 | 347 | 6392 | 12051 | 18443 |

SOURCE:
CHIEF PLANNING OFFICER

TABLE-5.7
MANDAL WISE AREA OF PRINCIPAL CROPS IRRIGATED 2013-14 (In Hectares)

| S. No. | Mandal | SEASMUM (GINGELLY) | | | SUNFLOWER | | | COCONUT | | |
|---------------------------|---------------------|--------------------|------------|------------|-----------|------------|------------|-------------|----------|-------------|
| | | Kharif | Rabi | Total | Kharif | Rabi | Total | Kharif | Rabi | Total |
| 1 | 2 | 66 | 67 | 68 | 69 | 70 | 71 | 72 | 73 | 74 |
| CHITTOR DIVISION | | | | | | | | | | |
| 1 | VEDURUKUPPAM | 0 | 0 | 0 | 0 | 0 | 0 | 13 | 0 | 13 |
| 2 | RAMACHANDRAPURAM | 1 | 8 | 9 | 0 | 42 | 42 | 6 | 0 | 6 |
| 3 | VADAMALAPETA | 0 | 65 | 65 | 0 | 55 | 55 | 6 | 0 | 6 |
| 4 | NARAYANAVANAM | 0 | 12 | 12 | 0 | 126 | 126 | 15 | 0 | 15 |
| 5 | NINDRA | 0 | 21 | 21 | 0 | 81 | 81 | 0 | 0 | 0 |
| 6 | VIJAYAPURAM | 2 | 47 | 49 | 0 | 52 | 52 | 4 | 0 | 4 |
| 7 | NAGARI | 0 | 49 | 49 | 0 | 52 | 52 | 36 | 0 | 36 |
| 8 | PUTTUR | 0 | 15 | 15 | 0 | 224 | 224 | 51 | 0 | 51 |
| 9 | KARVETINAGAR | 0 | 1 | 1 | 0 | 0 | 0 | 278 | 0 | 278 |
| 10 | PENUMURU | 0 | 0 | 0 | 0 | 0 | 0 | 47 | 0 | 47 |
| 11 | PUTHALAPATTU | 0 | 0 | 0 | 0 | 0 | 0 | 45 | 0 | 45 |
| 12 | IRALA | 0 | 0 | 0 | 0 | 0 | 0 | 64 | 0 | 64 |
| 13 | THAVANAMPALLE | 0 | 0 | 0 | 0 | 4 | 4 | 282 | 0 | 282 |
| 14 | SRIRANGARAJAPURAM | 0 | 0 | 0 | 0 | 0 | 0 | 96 | 0 | 96 |
| 15 | GANGADHARANELLORE | 0 | 2 | 2 | 0 | 0 | 0 | 253 | 0 | 253 |
| 16 | CHITTOOR | 0 | 0 | 0 | 0 | 0 | 0 | 89 | 0 | 89 |
| 17 | BANGARUPALEM | 0 | 0 | 0 | 0 | 0 | 0 | 278 | 0 | 278 |
| 18 | YADAMARRI | 0 | 0 | 0 | 0 | 0 | 0 | 206 | 0 | 206 |
| 19 | GUDIPALA | 0 | 0 | 0 | 0 | 0 | 0 | 119 | 0 | 119 |
| 20 | PALASAMUDRAM | 0 | 0 | 0 | 0 | 0 | 0 | 198 | 0 | 198 |
| | Sub-Total | 3 | 220 | 223 | 0 | 636 | 636 | 2086 | 0 | 2086 |
| TIRUPATHI DIVISION | | | | | | | | | | |
| 21 | TIRUPATI (RURAL) | 8 | 14 | 22 | 4 | 10 | 14 | 4 | 0 | 4 |
| 22 | RENIGUNTA | 0 | 18 | 18 | 0 | 0 | 0 | 0 | 0 | 0 |
| 23 | YERPEDU | 0 | 1 | 1 | 0 | 2 | 2 | 0 | 0 | 0 |
| 24 | SRIKALAHASTI | 0 | 0 | 0 | 0 | 0 | 0 | 0 | 0 | 0 |
| 25 | THOTTAMBEDU | 1 | 0 | 1 | 0 | 5 | 5 | 0 | 0 | 0 |
| 26 | BUCHINAIDU KANDRIGA | 0 | 0 | 0 | 0 | 0 | 0 | 0 | 0 | 0 |
| 27 | VARADAIAHPALEM | 3 | 0 | 3 | 0 | 0 | 0 | 46 | 0 | 46 |
| 28 | K.V.B.PURAM | 0 | 0 | 0 | 0 | 64 | 64 | 0 | 0 | 0 |
| 29 | TIRUPATI (URBAN) | 0 | 2 | 2 | 0 | 0 | 0 | 0 | 0 | 0 |
| 30 | CHANDRAGIRI | 0 | 2 | 2 | 0 | 35 | 35 | 24 | 0 | 24 |
| 31 | PULICHERLA | 0 | 0 | 0 | 0 | 0 | 0 | 80 | 0 | 80 |
| 32 | PAKALA | 0 | 0 | 0 | 0 | 0 | 0 | 28 | 0 | 28 |
| 33 | PICHATUR | 0 | 5 | 5 | 0 | 70 | 70 | 0 | 0 | 0 |
| 34 | SATYAVEDU | 5 | 62 | 67 | 0 | 0 | 0 | 0 | 0 | 0 |
| 35 | NAGALAPURAM | 0 | 46 | 46 | 0 | 3 | 3 | 0 | 0 | 0 |
| | Sub-Total | 17 | 150 | 167 | 4 | 189 | 193 | 182 | 0 | 182 |

TABLE-5.7
MANDAL WISE AREA OF PRINCIPAL CROPS IRRIGATED 2013-14 (In Hectares)

| S. No. | Mandal | SEASMUM (GINGELLY) | | | SUNFLOWER | | | COCONUT | | |
|-----------------------------|----------------------|--------------------|------------|------------|-----------|-------------|-------------|-------------|----------|-------------|
| | | Kharif | Rabi | Total | Kharif | Rabi | Total | Kharif | Rabi | Total |
| 1 | 2 | 66 | 67 | 68 | 69 | 70 | 71 | 72 | 73 | 74 |
| MADANAPALLE DIVISION | | | | | | | | | | |
| 36 | MULAKALACHERUVU | 0 | 0 | 0 | 9 | 8 | 17 | 58 | 0 | 58 |
| 37 | THAMBALLAPALLE | 0 | 0 | 0 | 0 | 84 | 84 | 1 | 0 | 1 |
| 38 | PEDDAMANDYAM | 0 | 0 | 0 | 1 | 24 | 25 | 0 | 0 | 0 |
| 39 | GURRAMKONDA | 0 | 0 | 0 | 0 | 0 | 0 | 20 | 0 | 20 |
| 40 | KALAKADA | 0 | 0 | 0 | 0 | 1 | 1 | 11 | 0 | 11 |
| 41 | KAMBHAMVARIPALLE | 0 | 0 | 0 | 0 | 0 | 0 | 0 | 0 | 0 |
| 42 | ROMPICHERLA | 0 | 0 | 0 | 0 | 0 | 0 | 16 | 0 | 16 |
| 43 | YERRAVARIPALEM | 0 | 0 | 0 | 0 | 0 | 0 | 0 | 0 | 0 |
| 44 | CHINNAGOTTIGALLU | 0 | 0 | 0 | 0 | 0 | 0 | 11 | 0 | 11 |
| 45 | PILERU | 0 | 0 | 0 | 0 | 0 | 0 | 32 | 0 | 32 |
| 46 | KALIKIRI | 0 | 0 | 0 | 6 | 32 | 38 | 0 | 0 | 0 |
| 47 | VALMIKIPURAM | 0 | 0 | 0 | 4 | 0 | 4 | 8 | 0 | 8 |
| 48 | KURABALAKOTA | 0 | 0 | 0 | 0 | 0 | 0 | 13 | 0 | 13 |
| 49 | PEDDA THIPPASAMUDRAM | 0 | 0 | 0 | 4 | 55 | 59 | 4 | 0 | 4 |
| 50 | B.KOTHAKOTA | 0 | 0 | 0 | 0 | 10 | 10 | 11 | 0 | 11 |
| 51 | MADANAPALLE | 0 | 0 | 0 | 1 | 6 | 7 | 64 | 0 | 64 |
| 52 | NIMMANAPALLE | 0 | 0 | 0 | 0 | 0 | 0 | 9 | 0 | 9 |
| 53 | SODAM | 0 | 0 | 0 | 0 | 0 | 0 | 18 | 0 | 18 |
| 54 | SOMALA | 0 | 0 | 0 | 0 | 0 | 0 | 26 | 0 | 26 |
| 55 | CHOWDEPALLE | 0 | 0 | 0 | 15 | 15 | 30 | 17 | 0 | 17 |
| 56 | RAMASAMUDRAM | 0 | 0 | 0 | 0 | 0 | 0 | 30 | 0 | 30 |
| 57 | PUNGANUR | 0 | 0 | 0 | 0 | 0 | 0 | 26 | 0 | 26 |
| 58 | PEDDAPANJANI | 0 | 0 | 0 | 0 | 0 | 0 | 62 | 0 | 62 |
| 59 | GANGAVARAM | 0 | 0 | 0 | 22 | 6 | 28 | 38 | 0 | 38 |
| 60 | PALAMANER | 0 | 0 | 0 | 0 | 7 | 7 | 57 | 0 | 57 |
| 61 | BAIREDDIPALLE | 0 | 0 | 0 | 0 | 5 | 5 | 166 | 0 | 166 |
| 62 | VENKATAGIRIKOTA | 0 | 0 | 0 | 0 | 0 | 0 | 127 | 0 | 127 |
| 63 | SANTHIPURAM | 0 | 0 | 0 | 0 | 0 | 0 | 0 | 0 | 0 |
| 64 | GUDUPALLE | 0 | 0 | 0 | 0 | 0 | 0 | 7 | 0 | 7 |
| 65 | KUPPAM | 0 | 0 | 0 | 0 | 0 | 0 | 68 | 0 | 68 |
| 66 | RAMAKUPPAM | 0 | 0 | 0 | 0 | 0 | 0 | 0 | 0 | 0 |
| | Sub-Total | 0 | 0 | 0 | 62 | 253 | 315 | 900 | 0 | 900 |
| | Total | 20 | 370 | 390 | 66 | 1078 | 1144 | 3168 | 0 | 3168 |

SOURCE:
CHIEF PLANNING OFFICER

TABLE-5.7
MANDAL WISE AREA OF PRINCIPAL CROPS IRRIGATED 2013-14 (In Hectares)

| S. No. | Mandal | SOYABEEN | | | TOTAL OIL SEEDS | | | TOTAL TOBACCO | | |
|---------------------------|---------------------|----------|----------|----------|-----------------|-------------|--------------|---------------|----------|----------|
| | | Kharif | Rabi | Total | Kharif | Rabi | Total | Kharif | Rabi | Total |
| 1 | 2 | 75 | 76 | 77 | 78 | 79 | 80 | 81 | 82 | 83 |
| CHITTOR DIVISION | | | | | | | | | | |
| 1 | VEDURUKUPPAM | 0 | 0 | 0 | 13 | 161 | 174 | 0 | 0 | 0 |
| 2 | RAMACHANDRAPURAM | 0 | 0 | 0 | 320 | 340 | 660 | 0 | 0 | 0 |
| 3 | VADAMALAPETA | 0 | 0 | 0 | 408 | 444 | 852 | 0 | 0 | 0 |
| 4 | NARAYANAVANAM | 0 | 0 | 0 | 27 | 818 | 845 | 0 | 0 | 0 |
| 5 | NINDRA | 0 | 0 | 0 | 140 | 658 | 798 | 0 | 0 | 0 |
| 6 | VIJAYAPURAM | 0 | 0 | 0 | 42 | 797 | 839 | 0 | 0 | 0 |
| 7 | NAGARI | 0 | 0 | 0 | 242 | 587 | 829 | 0 | 0 | 0 |
| 8 | PUTTUR | 0 | 0 | 0 | 158 | 399 | 557 | 0 | 0 | 0 |
| 9 | KARVETINAGAR | 0 | 0 | 0 | 326 | 216 | 542 | 0 | 0 | 0 |
| 10 | PENUMURU | 0 | 0 | 0 | 47 | 85 | 132 | 0 | 0 | 0 |
| 11 | PUTHALAPATTU | 0 | 0 | 0 | 45 | 104 | 149 | 0 | 0 | 0 |
| 12 | IRALA | 0 | 0 | 0 | 64 | 84 | 148 | 0 | 0 | 0 |
| 13 | THAVANAMPALLE | 0 | 0 | 0 | 282 | 57 | 339 | 0 | 0 | 0 |
| 14 | SRIRANGARAJAPURAM | 0 | 0 | 0 | 105 | 192 | 297 | 0 | 0 | 0 |
| 15 | GANGADHARANELLORE | 0 | 0 | 0 | 253 | 245 | 498 | 0 | 0 | 0 |
| 16 | CHITTOOR | 0 | 0 | 0 | 89 | 56 | 145 | 0 | 0 | 0 |
| 17 | BANGARUPALEM | 0 | 0 | 0 | 278 | 45 | 323 | 0 | 0 | 0 |
| 18 | YADAMARRI | 0 | 0 | 0 | 206 | 54 | 260 | 0 | 0 | 0 |
| 19 | GUDIPALA | 0 | 0 | 0 | 119 | 85 | 204 | 0 | 0 | 0 |
| 20 | PALASAMUDRAM | 0 | 0 | 0 | 198 | 132 | 330 | 0 | 0 | 0 |
| | Sub-Total | 0 | 0 | 0 | 3362 | 5559 | 8921 | 0 | 0 | 0 |
| TIRUPATHI DIVISION | | | | | | | | | | |
| 21 | TIRUPATI (RURAL) | 0 | 0 | 0 | 139 | 250 | 389 | 0 | 0 | 0 |
| 22 | RENIGUNTA | 0 | 0 | 0 | 64 | 110 | 174 | 0 | 0 | 0 |
| 23 | YERPEDU | 0 | 0 | 0 | 1850 | 503 | 2353 | 0 | 0 | 0 |
| 24 | SRIKALAHASTI | 0 | 0 | 0 | 1420 | 32 | 1452 | 0 | 0 | 0 |
| 25 | THOTTAMBEDU | 0 | 0 | 0 | 481 | 303 | 784 | 0 | 0 | 0 |
| 26 | BUCHINAIDU KANDRIGA | 0 | 0 | 0 | 370 | 380 | 750 | 0 | 0 | 0 |
| 27 | VARADAIHPALEM | 0 | 0 | 0 | 172 | 346 | 518 | 0 | 0 | 0 |
| 28 | K.V.B.PURAM | 0 | 0 | 0 | 247 | 991 | 1238 | 0 | 0 | 0 |
| 29 | TIRUPATI (URBAN) | 0 | 0 | 0 | 6 | 5 | 11 | 0 | 0 | 0 |
| 30 | CHANDRAGIRI | 0 | 0 | 0 | 210 | 242 | 452 | 0 | 0 | 0 |
| 31 | PULICHERLA | 0 | 0 | 0 | 80 | 124 | 204 | 0 | 0 | 0 |
| 32 | PAKALA | 0 | 0 | 0 | 28 | 26 | 54 | 0 | 0 | 0 |
| 33 | PICHATUR | 0 | 0 | 0 | 15 | 1020 | 1035 | 0 | 0 | 0 |
| 34 | SATYAVEDU | 0 | 0 | 0 | 47 | 489 | 536 | 0 | 0 | 0 |
| 35 | NAGALAPURAM | 0 | 0 | 0 | 80 | 443 | 523 | 0 | 0 | 0 |
| | Sub-Total | 0 | 0 | 0 | 5209 | 5264 | 10473 | 0 | 0 | 0 |

TABLE-5.7
MANDAL WISE AREA OF PRINCIPAL CROPS IRRIGATED 2013-14 (In Hectares)

| S. No. | Mandal | SOYABEEN | | | TOTAL OIL SEEDS | | | TOTAL TOBACCO | | |
|-----------------------------|----------------------|-----------|----------|-----------|-----------------|--------------|--------------|---------------|-----------|-----------|
| | | Kharif | Rabi | Total | Kharif | Rabi | Total | Kharif | Rabi | Total |
| 1 | 2 | 75 | 76 | 77 | 78 | 79 | 80 | 81 | 82 | 83 |
| MADANAPALLE DIVISION | | | | | | | | | | |
| 36 | MULAKALACHERUVU | 0 | 0 | 0 | 67 | 68 | 135 | 0 | 4 | 4 |
| 37 | THAMBALLAPALLE | 0 | 0 | 0 | 1 | 246 | 247 | 0 | 12 | 12 |
| 38 | PEDDAMANDYAM | 0 | 0 | 0 | 114 | 512 | 626 | 0 | 10 | 10 |
| 39 | GURRAMKONDA | 0 | 0 | 0 | 20 | 93 | 113 | 0 | 0 | 0 |
| 40 | KALAKADA | 0 | 0 | 0 | 11 | 156 | 167 | 0 | 0 | 0 |
| 41 | KAMBHAMVARIPALLE | 0 | 0 | 0 | 0 | 512 | 512 | 0 | 0 | 0 |
| 42 | ROMPICHERLA | 0 | 0 | 0 | 16 | 176 | 192 | 0 | 0 | 0 |
| 43 | YERRAVARIPALEM | 0 | 0 | 0 | 0 | 225 | 225 | 0 | 0 | 0 |
| 44 | CHINNAGOTTIGALLU | 0 | 0 | 0 | 11 | 80 | 91 | 0 | 0 | 0 |
| 45 | PILERU | 0 | 0 | 0 | 32 | 140 | 172 | 0 | 0 | 0 |
| 46 | KALIKIRI | 0 | 0 | 0 | 6 | 116 | 122 | 0 | 0 | 0 |
| 47 | VALMIKIPURAM | 0 | 0 | 0 | 12 | 15 | 27 | 0 | 0 | 0 |
| 48 | KURABALAKOTA | 0 | 0 | 0 | 13 | 14 | 27 | 0 | 0 | 0 |
| 49 | PEDDA THIPPASAMUDRAM | 0 | 0 | 0 | 8 | 117 | 125 | 0 | 9 | 9 |
| 50 | B.KOTHAKOTA | 0 | 0 | 0 | 11 | 50 | 61 | 0 | 0 | 0 |
| 51 | MADANAPALLE | 0 | 0 | 0 | 65 | 17 | 82 | 0 | 0 | 0 |
| 52 | NIMMANAPALLE | 0 | 0 | 0 | 9 | 17 | 26 | 0 | 0 | 0 |
| 53 | SODAM | 0 | 0 | 0 | 18 | 59 | 77 | 0 | 0 | 0 |
| 54 | SOMALA | 0 | 0 | 0 | 26 | 9 | 35 | 0 | 0 | 0 |
| 55 | CHOWDEPALLE | 0 | 0 | 0 | 32 | 24 | 56 | 0 | 19 | 19 |
| 56 | RAMASAMUDRAM | 0 | 0 | 0 | 30 | 0 | 30 | 0 | 10 | 10 |
| 57 | PUNGANUR | 0 | 0 | 0 | 32 | 3 | 35 | 0 | 0 | 0 |
| 58 | PEDDAPANJANI | 0 | 0 | 0 | 62 | 2 | 64 | 0 | 0 | 0 |
| 59 | GANGAVARAM | 0 | 0 | 0 | 60 | 6 | 66 | 0 | 0 | 0 |
| 60 | PALAMANER | 0 | 0 | 0 | 57 | 7 | 64 | 0 | 0 | 0 |
| 61 | BAIREDDIPALLE | 0 | 0 | 0 | 166 | 6 | 172 | 0 | 0 | 0 |
| 62 | VENKATAGIRIKOTA | 0 | 0 | 0 | 127 | 0 | 127 | 0 | 0 | 0 |
| 63 | SANTHIPURAM | 11 | 0 | 11 | 11 | 3 | 14 | 0 | 0 | 0 |
| 64 | GUDUPALLE | 0 | 0 | 0 | 7 | 0 | 7 | 0 | 0 | 0 |
| 65 | KUPPAM | 0 | 0 | 0 | 68 | 0 | 68 | 0 | 0 | 0 |
| 66 | RAMAKUPPAM | 0 | 0 | 0 | 0 | 3 | 3 | 0 | 0 | 0 |
| | Sub-Total | 11 | 0 | 11 | 1092 | 2676 | 3768 | 0 | 64 | 64 |
| | Total | 11 | 0 | 11 | 9663 | 13499 | 23162 | 0 | 64 | 64 |

SOURCE:
CHIEF PLANNING OFFICER

TABLE-5.7
MANDAL WISE AREA OF PRINCIPAL CROPS IRRIGATED 2013-14 (In Hectares)

| S. No. | Mandal | TOTAL FODDER CROPS | | | TOTAL GREEN MANURE CROP | | | TOTAL AROMATIC PLANTS, FLOWERS | | |
|---------------------------|---------------------|--------------------|------------|------------|-------------------------|----------|----------|--------------------------------|-----------|------------|
| | | Kharif | Rabi | Total | Kharif | Rabi | Total | Kharif | Rabi | Total |
| 1 | 2 | 84 | 85 | 86 | 87 | 88 | 89 | 90 | 91 | 92 |
| CHITTOR DIVISION | | | | | | | | | | |
| 1 | VEDURUKUPPAM | 7 | 22 | 29 | 0 | 0 | 0 | 3 | 0 | 3 |
| 2 | RAMACHANDRAPURAM | 62 | 0 | 62 | 0 | 0 | 0 | 7 | 4 | 11 |
| 3 | VADAMALAPETA | 10 | 12 | 22 | 0 | 0 | 0 | 5 | 0 | 5 |
| 4 | NARAYANAVANAM | 19 | 0 | 19 | 0 | 0 | 0 | 20 | 0 | 20 |
| 5 | NINDRA | 0 | 0 | 0 | 0 | 0 | 0 | 6 | 0 | 6 |
| 6 | VIJAYAPURAM | 8 | 0 | 8 | 0 | 0 | 0 | 0 | 0 | 0 |
| 7 | NAGARI | 53 | 49 | 102 | 0 | 0 | 0 | 72 | 0 | 72 |
| 8 | PUTTUR | 17 | 0 | 17 | 0 | 0 | 0 | 8 | 0 | 8 |
| 9 | KARVETINAGAR | 19 | 0 | 19 | 0 | 0 | 0 | 3 | 0 | 3 |
| 10 | PENUMURU | 47 | 0 | 47 | 0 | 0 | 0 | 7 | 0 | 7 |
| 11 | PUTHALAPATTU | 63 | 0 | 63 | 0 | 0 | 0 | 0 | 0 | 0 |
| 12 | IRALA | 187 | 0 | 187 | 0 | 0 | 0 | 1 | 0 | 1 |
| 13 | THAVANAMPALLE | 81 | 0 | 81 | 0 | 0 | 0 | 0 | 0 | 0 |
| 14 | SRIRANGARAJAPURAM | 11 | 0 | 11 | 0 | 0 | 0 | 0 | 0 | 0 |
| 15 | GANGADHARANELLORE | 123 | 6 | 129 | 0 | 0 | 0 | 0 | 0 | 0 |
| 16 | CHITTOOR | 32 | 0 | 32 | 0 | 0 | 0 | 0 | 0 | 0 |
| 17 | BANGARUPALEM | 22 | 0 | 22 | 0 | 0 | 0 | 81 | 0 | 81 |
| 18 | YADAMARRI | 91 | 22 | 113 | 0 | 0 | 0 | 0 | 0 | 0 |
| 19 | GUDIPALA | 13 | 0 | 13 | 0 | 0 | 0 | 12 | 0 | 12 |
| 20 | PALASAMUDRAM | 8 | 0 | 8 | 0 | 0 | 0 | 3 | 10 | 13 |
| | Sub-Total | 873 | 111 | 984 | 0 | 0 | 0 | 228 | 14 | 242 |
| TIRUPATHI DIVISION | | | | | | | | | | |
| 21 | TIRUPATI (RURAL) | 26 | 20 | 46 | 0 | 0 | 0 | 0 | 0 | 0 |
| 22 | RENIGUNTA | 8 | 0 | 8 | 0 | 0 | 0 | 63 | 0 | 63 |
| 23 | YERPEDU | 26 | 0 | 26 | 0 | 0 | 0 | 0 | 0 | 0 |
| 24 | SRIKALAHASTI | 0 | 0 | 0 | 0 | 0 | 0 | 8 | 0 | 8 |
| 25 | THOTTAMBEDU | 0 | 0 | 0 | 0 | 0 | 0 | 2 | 0 | 2 |
| 26 | BUCHINAIDU KANDRIGA | 8 | 0 | 8 | 0 | 0 | 0 | 0 | 0 | 0 |
| 27 | VARADAIAHPALEM | 0 | 0 | 0 | 0 | 0 | 0 | 0 | 0 | 0 |
| 28 | K.V.B.PURAM | 0 | 0 | 0 | 0 | 0 | 0 | 4 | 0 | 4 |
| 29 | TIRUPATI (URBAN) | 20 | 0 | 20 | 0 | 0 | 0 | 16 | 0 | 16 |
| 30 | CHANDRAGIRI | 161 | 83 | 244 | 0 | 0 | 0 | 22 | 3 | 25 |
| 31 | PULICHERLA | 24 | 0 | 24 | 0 | 0 | 0 | 0 | 0 | 0 |
| 32 | PAKALA | 32 | 0 | 32 | 0 | 0 | 0 | 0 | 0 | 0 |
| 33 | PICHATUR | 8 | 0 | 8 | 0 | 0 | 0 | 73 | 0 | 73 |
| 34 | SATYAVEDU | 0 | 0 | 0 | 0 | 0 | 0 | 53 | 0 | 53 |
| 35 | NAGALAPURAM | 2 | 0 | 2 | 0 | 0 | 0 | 25 | 0 | 25 |
| | Sub-Total | 315 | 103 | 418 | 0 | 0 | 0 | 266 | 3 | 269 |

TABLE-5.7
MANDAL WISE AREA OF PRINCIPAL CROPS IRRIGATED 2013-14 (In Hectares)

| S. No. | Mandal | TOTAL FODDER CROPS | | | TOTAL GREEN MANURE CROP | | | TOTAL AROMATIC PLANTS, FLOWERS | | |
|-----------------------------|----------------------|--------------------|-------------|-------------|-------------------------|----------|-----------|--------------------------------|------------|-------------|
| | | Kharif | Rabi | Total | Kharif | Rabi | Total | Kharif | Rabi | Total |
| 1 | 2 | 84 | 85 | 86 | 87 | 88 | 89 | 90 | 91 | 92 |
| MADANAPALLE DIVISION | | | | | | | | | | |
| 36 | MULAKALACHERUVU | 32 | 94 | 126 | 0 | 0 | 0 | 8 | 3 | 11 |
| 37 | THAMBALLAPALLE | 0 | 20 | 20 | 0 | 0 | 0 | 35 | 7 | 42 |
| 38 | PEDDAMANDYAM | 36 | 33 | 69 | 0 | 0 | 0 | 30 | 0 | 30 |
| 39 | GURRAMKONDA | 70 | 46 | 116 | 0 | 0 | 0 | 52 | 12 | 64 |
| 40 | KALAKADA | 120 | 16 | 136 | 0 | 0 | 0 | 0 | 0 | 0 |
| 41 | KAMBHAMVARIPALLE | 0 | 0 | 0 | 0 | 0 | 0 | 0 | 0 | 0 |
| 42 | ROMPICHERLA | 57 | 15 | 72 | 0 | 0 | 0 | 3 | 1 | 4 |
| 43 | YERRAVARIPALEM | 41 | 10 | 51 | 0 | 0 | 0 | 2 | 0 | 2 |
| 44 | CHINNAGOTTIGALLU | 0 | 0 | 0 | 0 | 0 | 0 | 11 | 0 | 11 |
| 45 | PILERU | 0 | 0 | 0 | 0 | 0 | 0 | 0 | 0 | 0 |
| 46 | KALIKIRI | 146 | 0 | 146 | 0 | 0 | 0 | 1 | 1 | 2 |
| 47 | VALMIKIPURAM | 91 | 168 | 259 | 0 | 0 | 0 | 51 | 19 | 70 |
| 48 | KURABALAKOTA | 25 | 25 | 50 | 0 | 0 | 0 | 20 | 2 | 22 |
| 49 | PEDDA THIPPASAMUDRAM | 9 | 108 | 117 | 0 | 0 | 0 | 47 | 3 | 50 |
| 50 | B.KOTHAKOTA | 0 | 45 | 45 | 0 | 0 | 0 | 28 | 6 | 34 |
| 51 | MADANAPALLE | 169 | 118 | 287 | 0 | 0 | 0 | 72 | 12 | 84 |
| 52 | NIMMANAPALLE | 41 | 14 | 55 | 0 | 0 | 0 | 25 | 3 | 28 |
| 53 | SODAM | 0 | 16 | 16 | 0 | 0 | 0 | 14 | 0 | 14 |
| 54 | SOMALA | 13 | 0 | 13 | 0 | 0 | 0 | 23 | 8 | 31 |
| 55 | CHOWDEPALLE | 0 | 13 | 13 | 0 | 0 | 0 | 5 | 0 | 5 |
| 56 | RAMASAMUDRAM | 28 | 59 | 87 | 0 | 0 | 0 | 13 | 6 | 19 |
| 57 | PUNGANUR | 28 | 54 | 82 | 0 | 0 | 0 | 5 | 6 | 11 |
| 58 | PEDDAPANJANI | 39 | 22 | 61 | 0 | 0 | 0 | 29 | 13 | 42 |
| 59 | GANGAVARAM | 32 | 69 | 101 | 0 | 0 | 0 | 15 | 0 | 15 |
| 60 | PALAMANER | 99 | 0 | 99 | 0 | 0 | 0 | 21 | 0 | 21 |
| 61 | BAIREDDIPALLE | 98 | 0 | 98 | 0 | 0 | 0 | 16 | 0 | 16 |
| 62 | VENKATAGIRIKOTA | 7 | 19 | 26 | 0 | 0 | 0 | 111 | 31 | 142 |
| 63 | SANTHIPURAM | 68 | 89 | 157 | 0 | 0 | 0 | 154 | 59 | 213 |
| 64 | GUDUPALLE | 32 | 20 | 52 | 0 | 0 | 0 | 138 | 6 | 144 |
| 65 | KUPPAM | 13 | 57 | 70 | 14 | 0 | 14 | 233 | 12 | 245 |
| 66 | RAMAKUPPAM | 284 | 23 | 307 | 0 | 0 | 0 | 54 | 46 | 100 |
| | Sub-Total | 1578 | 1153 | 2731 | 14 | 0 | 14 | 1216 | 256 | 1472 |
| | Total | 2766 | 1367 | 4133 | 14 | 0 | 14 | 1710 | 273 | 1983 |

SOURCE:
CHIEF PLANNING OFFICER

TABLE-5.7
MANDAL WISE AREA OF PRINCIPAL CROPS IRRIGATED 2013-14 (In Hectares)

| S. No. | Mandal | MULBERRY TREES | | | TOTAL NON FOOD CROPS | | | GROSS AREA SOWN | | |
|---------------------------|---------------------|----------------|----------|------------|----------------------|-------------|--------------|-----------------|--------------|--------------|
| | | Kharif | Rabi | Total | Kharif | Rabi | Total | Kharif | Rabi | Total |
| 1 | 2 | 93 | 94 | 95 | 96 | 97 | 98 | 99 | 100 | 101 |
| CHITTOR DIVISION | | | | | | | | | | |
| 1 | VEDURUKUPPAM | 65 | 0 | 65 | 96 | 183 | 279 | 1131 | 1074 | 2205 |
| 2 | RAMACHANDRAPURAM | 40 | 0 | 40 | 484 | 344 | 828 | 2306 | 1692 | 3998 |
| 3 | VADAMALAPETA | 0 | 0 | 0 | 424 | 456 | 880 | 1353 | 881 | 2234 |
| 4 | NARAYANAVANAM | 0 | 0 | 0 | 69 | 818 | 887 | 776 | 1436 | 2212 |
| 5 | NINDRA | 0 | 0 | 0 | 146 | 658 | 804 | 1259 | 1829 | 3088 |
| 6 | VIJAYAPURAM | 0 | 0 | 0 | 50 | 797 | 847 | 1679 | 2221 | 3900 |
| 7 | NAGARI | 0 | 0 | 0 | 430 | 636 | 1066 | 1947 | 2149 | 4096 |
| 8 | PUTTUR | 0 | 0 | 0 | 183 | 399 | 582 | 772 | 1029 | 1801 |
| 9 | KARVETINAGAR | 1 | 0 | 1 | 368 | 216 | 584 | 3527 | 2643 | 6170 |
| 10 | PENUMURU | 7 | 0 | 7 | 108 | 85 | 193 | 1539 | 722 | 2261 |
| 11 | PUTHALAPATTU | 5 | 0 | 5 | 115 | 104 | 219 | 1330 | 708 | 2038 |
| 12 | IRALA | 22 | 0 | 22 | 338 | 84 | 422 | 2433 | 1435 | 3868 |
| 13 | THAVANAMPALLE | 7 | 0 | 7 | 370 | 57 | 427 | 2290 | 534 | 2824 |
| 14 | SRIRANGARAJAPURAM | 0 | 0 | 0 | 136 | 192 | 328 | 2041 | 1613 | 3654 |
| 15 | GANGADHARANELLORE | 3 | 0 | 3 | 399 | 251 | 650 | 2424 | 1387 | 3811 |
| 16 | CHITTOOR | 48 | 0 | 48 | 170 | 56 | 226 | 1378 | 674 | 2052 |
| 17 | BANGARUPALEM | 26 | 0 | 26 | 407 | 45 | 452 | 2142 | 1432 | 3574 |
| 18 | YADAMARRI | 7 | 0 | 7 | 304 | 76 | 380 | 1189 | 772 | 1961 |
| 19 | GUDIPALA | 13 | 0 | 13 | 157 | 85 | 242 | 1632 | 1219 | 2851 |
| 20 | PALASAMUDRAM | 10 | 0 | 10 | 219 | 142 | 361 | 1364 | 1158 | 2522 |
| | Sub-Total | 254 | 0 | 254 | 4973 | 5684 | 10657 | 34512 | 26608 | 61120 |
| TIRUPATHI DIVISION | | | | | | | | | | |
| 21 | TIRUPATI (RURAL) | 5 | 0 | 5 | 170 | 270 | 440 | 556 | 727 | 1283 |
| 22 | RENIGUNTA | 0 | 0 | 0 | 135 | 110 | 245 | 925 | 1498 | 2423 |
| 23 | YERPEDU | 0 | 0 | 0 | 1893 | 503 | 2396 | 3879 | 5016 | 8895 |
| 24 | SRIKALAHASTI | 0 | 0 | 0 | 1428 | 32 | 1460 | 3366 | 6102 | 9468 |
| 25 | THOTTAMBEDU | 0 | 0 | 0 | 483 | 303 | 786 | 1869 | 4719 | 6588 |
| 26 | BUCHINAIDU KANDRIGA | 0 | 0 | 0 | 404 | 380 | 784 | 1840 | 4650 | 6490 |
| 27 | VARADAIAHPALEM | 0 | 0 | 0 | 172 | 346 | 518 | 564 | 4326 | 4890 |
| 28 | K.V.B.PURAM | 0 | 0 | 0 | 251 | 991 | 1242 | 1184 | 2234 | 3418 |
| 29 | TIRUPATI (URBAN) | 0 | 0 | 0 | 42 | 5 | 47 | 152 | 151 | 303 |
| 30 | CHANDRAGIRI | 40 | 0 | 40 | 463 | 328 | 791 | 2350 | 1281 | 3631 |
| 31 | PULICHERLA | 0 | 0 | 0 | 105 | 124 | 229 | 1278 | 627 | 1905 |
| 32 | PAKALA | 2 | 0 | 2 | 67 | 26 | 93 | 1989 | 695 | 2684 |
| 33 | PICHATUR | 0 | 0 | 0 | 141 | 1020 | 1161 | 1590 | 2293 | 3883 |
| 34 | SATYAVEDU | 0 | 0 | 0 | 102 | 489 | 591 | 680 | 3091 | 3771 |
| 35 | NAGALAPURAM | 0 | 0 | 0 | 133 | 443 | 576 | 980 | 1585 | 2565 |
| | Sub-Total | 47 | 0 | 47 | 5989 | 5370 | 11359 | 23202 | 38995 | 62197 |

TABLE-5.7
MANDAL WISE AREA OF PRINCIPAL CROPS IRRIGATED 2013-14 (In Hectares)

| S. No. | Mandal | MULBERRY TREES | | | TOTAL NON FOOD CROPS | | | GROSS AREA SOWN | | |
|-----------------------------|----------------------|----------------|----------|-------------|----------------------|--------------|--------------|-----------------|--------------|---------------|
| | | Kharif | Rabi | Total | Kharif | Rabi | Total | Kharif | Rabi | Total |
| 1 | 2 | 93 | 94 | 95 | 96 | 97 | 98 | 99 | 100 | 101 |
| MADANAPALLE DIVISION | | | | | | | | | | |
| 36 | MULAKALACHERUVU | 72 | 0 | 72 | 218 | 214 | 432 | 1674 | 967 | 2641 |
| 37 | THAMBALLAPALLE | 102 | 0 | 102 | 157 | 285 | 442 | 602 | 1027 | 1629 |
| 38 | PEDDAMANDYAM | 41 | 0 | 41 | 221 | 555 | 776 | 1163 | 1121 | 2284 |
| 39 | GURRAMKONDA | 10 | 0 | 10 | 152 | 151 | 303 | 904 | 695 | 1599 |
| 40 | KALAKADA | 3 | 0 | 3 | 135 | 172 | 307 | 1367 | 629 | 1996 |
| 41 | KAMBHAMVARIPALLE | 0 | 0 | 0 | 0 | 512 | 512 | 306 | 639 | 945 |
| 42 | ROMPICHERLA | 0 | 0 | 0 | 77 | 192 | 269 | 1262 | 818 | 2080 |
| 43 | YERRAVARIPALEM | 0 | 0 | 0 | 45 | 235 | 280 | 1605 | 824 | 2429 |
| 44 | CHINNAGOTTIGALLU | 2 | 0 | 2 | 24 | 80 | 104 | 927 | 706 | 1633 |
| 45 | PILERU | 0 | 0 | 0 | 34 | 140 | 174 | 840 | 458 | 1298 |
| 46 | KALIKIRI | 6 | 0 | 6 | 159 | 117 | 276 | 1014 | 417 | 1431 |
| 47 | VALMIKIPURAM | 0 | 0 | 0 | 164 | 202 | 366 | 1239 | 669 | 1908 |
| 48 | KURABALAKOTA | 111 | 0 | 111 | 171 | 43 | 214 | 642 | 272 | 914 |
| 49 | PEDDA THIPPASAMUDRAM | 70 | 0 | 70 | 223 | 334 | 557 | 1013 | 2215 | 3228 |
| 50 | B.KOTHAKOTA | 13 | 0 | 13 | 77 | 151 | 228 | 741 | 604 | 1345 |
| 51 | MADANAPALLE | 14 | 0 | 14 | 323 | 147 | 470 | 1014 | 722 | 1736 |
| 52 | NIMMANAPALLE | 8 | 0 | 8 | 86 | 34 | 120 | 739 | 519 | 1258 |
| 53 | SODAM | 0 | 0 | 0 | 32 | 75 | 107 | 1756 | 714 | 2470 |
| 54 | SOMALA | 3 | 0 | 3 | 69 | 17 | 86 | 1685 | 801 | 2486 |
| 55 | CHOWDEPALLE | 82 | 0 | 82 | 119 | 56 | 175 | 1144 | 665 | 1809 |
| 56 | RAMASAMUDRAM | 67 | 0 | 67 | 138 | 75 | 213 | 1106 | 504 | 1610 |
| 57 | PUNGANUR | 263 | 0 | 263 | 335 | 63 | 398 | 1493 | 726 | 2219 |
| 58 | PEDDAPANJANI | 424 | 0 | 424 | 580 | 37 | 617 | 2207 | 509 | 2716 |
| 59 | GANGAVARAM | 267 | 0 | 267 | 374 | 75 | 449 | 1674 | 923 | 2597 |
| 60 | PALAMANER | 263 | 0 | 263 | 440 | 7 | 447 | 1856 | 955 | 2811 |
| 61 | BAIREDDIPALLE | 216 | 0 | 216 | 519 | 6 | 525 | 2506 | 538 | 3044 |
| 62 | VENKATAGIRIKOTA | 647 | 0 | 647 | 894 | 50 | 944 | 2963 | 582 | 3545 |
| 63 | SANTHIPURAM | 432 | 0 | 432 | 675 | 151 | 826 | 1925 | 1253 | 3178 |
| 64 | GUDUPALLE | 70 | 0 | 70 | 247 | 26 | 273 | 1295 | 347 | 1642 |
| 65 | KUPPAM | 248 | 0 | 248 | 594 | 69 | 663 | 1954 | 802 | 2756 |
| 66 | RAMAKUPPAM | 334 | 0 | 334 | 672 | 72 | 744 | 2774 | 1252 | 4026 |
| | Sub-Total | 3768 | 0 | 3768 | 7954 | 4343 | 12297 | 43390 | 23873 | 67263 |
| | Total | 4069 | 0 | 4069 | 18916 | 15397 | 34313 | 101104 | 89476 | 190580 |

SOURCE:
CHIEF PLANNING OFFICER

TABLE 5.8 : IMPLEMENTATION OF "JALAYAGNAM" PROGRAMME AS ON 31-3-2014

| Name of the Scheme/ Project | S. No. | Location (Mandal / Village) | Proposed ayacut in (Hects.) | Length of Package in "KMS" | Estimated Cost (Rs. In Crores) | Length of Package completed in "KMS" | Expenditure incurred (Rs. In Crores) | Actual Ayacut brought under cultivation (In Hects) |
|--|-----------|--|-----------------------------------|----------------------------------|-----------------------------------|---|--|---|
| 1 | 2 | 3 | 4 | 5 | 6 | 7 | 8 | 9 |
| 1201-Telugu Ganga | 1 | Thottambedu | 738 | 222 | 273.41 | 134 | 202.66 | 545 |
| | 2 | B.N.Kandriga | 8256 | | | | | 3128 |
| | 3 | Varadaiahpalem | 17692 | | | | | 4119 |
| | | Sub-Total | 26686 | 222 | 273.41 | 134 | 202.7 | 7792 |
| 1203-Galeru Nagari Sujala Srawanthi | 1 | Renigunta | 4940 | 94 | 1267.38 | 27.6 | 154.66 | |
| | 2 | Yerpedu | 14060 | | | | | |
| | 3 | Srikalahasti | 9000 | | | | | |
| | 4 | K.V.B.Puram | 12200 | | | | | |
| | 5 | Pichatur | 3000 | | | | | |
| | 6 | Nagalapuram | 3200 | | | | | |
| | 7 | Nindra | 8500 | | | | | |
| | 8 | Vijayapuram | 10700 | | | | | |
| | 9 | Vadamalapeta | 3786 | | | | | |
| | 10 | Puttur | 10500 | | | | | |
| | 11 | Narayanavanam | 7700 | | | | | |
| | 12 | Nagari | 10000 | | | | | |
| | 13 | R.C.Puram | 3592 | | | | | |
| | 14 | Tirupati | 2322 | | | | | |
| | | Sub-Total | 103500 | 94 | 1267.38 | 27.6 | 154.7 | |
| 1301-HNSS | 1 | Peddamandyam & Chittoor (package 19) | | 14.35 | 47.99 | 13.35 | 47.41 | |
| | 2 | Peddamandyam (package 20) | | 5.49 | 47.7 | 1.55 | 18.48 | |
| | 3 | Kalakada (package 22) | 1200 | 22.7 | 51.53 | 21.7 | 34.13 | |
| | 4 | "K.V.Palle (package -23)" | | 8.18 | 55.59 | 8.03 | 49.62 | |
| | 5 | PTM-M.Chervu Etc. (package 27) | 12000 | 37.99 | 72.73 | 37.99 | 67.24 | |
| | 6 | M.chervu PTM Etc (package 28) | 7500 | 32.43 | 83.8 | 31.9 | 79.32 | |

TABLE 5.8 : IMPLEMENTATION OF "JALAYAGNAM" PROGRAMME AS ON 31-3-2014

| Name of the Scheme/ Project | S. No. | Location (Mandal / Village) | Proposed ayacut in (Hects.) | Length of Package in "KMs" | Estimated Cost (Rs. In Crores) | Length of Package completed in "KMs" | Expenditure incurred (Rs. In Crores) | Actual Ayacut brought under cultivation (In Hects) |
|--------------------------------|--------|--|-----------------------------------|----------------------------------|-----------------------------------|---|--|---|
| 1 | 2 | 3 | 4 | 5 | 6 | 7 | 8 | 9 |
| 1301-HNSS | 7 | Pileru, K.V.Palle Etc (package 29) | 20000 | 42.28 | 78.88 | 42.03 | 70.04 | |
| | 8 | Sodam, Pakala Etc (package 30) | 20000 | 49.2 | 67.68 | 47 | 57.81 | |
| | 9 | Kalikiri (package 31) | 17200 | 23.5 | 31.93 | 23.5 | 23.1 | |
| | 10 | Madanapalle, (package 59) | 3000 | 20.35 | 69.91 | 13.05 | 30.99 | |
| | 11 | Punganur, Peddapanjani, Etc (package 60) | 7800 | 27 | 50.75 | 27 | 47.39 | |
| | 12 | Gangavaram, Panjani Etc (package 61) | 7000 | 20.35 | 36.31 | 20.35 | 32.16 | |
| | 13 | Irala, TV.Palle, Ctr Etc. (package 62) | 17500 | 40.68 | 70.99 | 37.73 | 55.36 | |
| | 14 | P.Mandyam, T.V.Palle (package 63) | 15000 | 29.43 | 53.77 | 27.43 | 40.06 | |
| | 15 | Gurramkonda, Kalakada Etc. (package 64) | 22400 | 42.3 | 79.7 | 40.3 | 60.39 | |
| | 16 | G.Konda & Kalakada (package 65) | 15400 | 25.17 | 49.43 | 21.87 | 30.51 | |
| | 17 | Electro Machanical (package 28 Ps) | 10000 | | 688.04 | | 507.23 | |
| | 17 | Electro Machanical (package 28 Ps) | 10000 | | 688.04 | | 507.23 | |
| | 18 | Sodam (sodam Distbn) | 5400 | 23 | 36.81 | 18.47 | 28.18 | |
| | 18 | Sodam (sodam Distbn) | 5400 | 23 | 36.81 | 18.47 | 28.18 | |
| | | Sub-Total | 196800 | 487.4 | 2398.39 | 451.72 | 1815 | |
| 2101-Swarnamukhi anicut | 1 | Srikalahasti | 5669 | 28.01 | 84.9 | 10.6 | 38.09 | |
| | 2 | Yerpedu | 6125 | | | | | |
| | 3 | Thottambedu | 3118 | | | | | |
| | | Sub-Total | 14912 | 28.01 | 84.9 | 10.6 | 38.09 | |
| | | TOTAL | 341898 | 831.4 | 4024.08 | 623.92 | 2210 | 7792 |

Source:SE,GNSS& TGP,HNSS,SWARNAMUKHI LINK
CANAL,NELLORE

TABLE 5.9 : MANDAL WISE, AREA IRRIGATED BY SPRINKLERS AND DRIP IRRIGATION - 2013 - 14

| S.No. | Division/Mandal | No.of Sprinklers working | Area Irrigated (in Hect.) | No.of Drip working | Area Irrigated (in Hect.) |
|-------|---------------------------|--------------------------|----------------------------|--------------------|----------------------------|
| 1 | 2 | 3 | 4 | 5 | 6 |
| | CHITTOR DIVISION | | | | |
| 1 | Vedurukuppam | 1 | 0.98 | 53 | 61.55 |
| 2 | Ramachandrapuram | 0 | 0 | 32 | 41.15 |
| 3 | Vadamalapeta | 0 | 0 | 27 | 33.58 |
| 4 | Narayanavanam | 0 | 0 | 2 | 1.82 |
| 5 | Nindra | 0 | 0 | 12 | 13.28 |
| 6 | Vijayapuram | 0 | 0 | 12 | 13.82 |
| 7 | Nagari | 0 | 0 | 7 | 8.75 |
| 8 | Puttur | 0 | 0 | 4 | 6.34 |
| 9 | Karvetinagar | 0 | 0 | 10 | 14.15 |
| 10 | Penumuru | 0 | 0 | 71 | 93.57 |
| 11 | Puthalapattu | 0 | 0 | 60 | 82.13 |
| 12 | Irala | 0 | 0 | 85 | 123.67 |
| 13 | Thavanampalle | 0 | 0 | 75 | 91.54 |
| 14 | Srirangarajapuram | 0 | 0 | 17 | 20.73 |
| 15 | Gangadharanellore | 0 | 0 | 76 | 114.95 |
| 16 | Chittoor | 0 | 0 | 34 | 49.48 |
| 17 | Bangarupalem | 0 | 0 | 110 | 152.36 |
| 18 | Yadamarri | 2 | 3.33 | 35 | 48.65 |
| 19 | Gudipala | 0 | 0 | 9 | 12.18 |
| 20 | Palasamudram | 0 | 0 | 7 | 9.4 |
| | Sub-Total | 3 | 4.31 | 738 | 993.1 |
| | TIRUPATHI DIVISION | | | | |
| 21 | Tirupati (rural) | 0 | 0 | 5 | 7.3 |
| 22 | Renigunta | 0 | 0 | 8 | 3.24 |
| 23 | Yerpedu | 0 | 0 | 66 | 48.06 |
| 24 | Srikalahasti | 21 | 19.82 | 48 | 41.53 |
| 25 | Thottambedu | 2 | 2.63 | 15 | 13.23 |
| 26 | Buchinaidu Kandriga | 0 | 0 | 17 | 22.46 |
| 27 | Varadaiahpalem | 1 | 1.96 | 4 | 2.82 |
| 28 | K.v.b.puram | 0 | 0 | 14 | 14.41 |
| 29 | Tirupati (urban) | 0 | 0 | 0 | 0 |
| 30 | Chandragiri | 0 | 0 | 36 | 38.94 |
| 31 | Pulicherla | 0 | 0 | 65 | 86.93 |
| 32 | Pakala | 0 | 0 | 61 | 79.32 |
| 33 | Pichatur | 0 | 0 | 7 | 8.74 |
| 34 | Satyavedu | 0 | 0 | 6 | 10.87 |
| 35 | Nagalapuram | 0 | 0 | 11 | 15.26 |
| | Sub-Total | 24 | 24.41 | 363 | 393.11 |

TABLE 5.9 : MANDAL WISE, AREA IRRIGATED BY SPRINKLERS AND DRIP IRRIGATION - 2013 - 14

| S.No. | Division/Mandal | No.of Sprinklers working | Area Irrigated (in Hect.) | No.of Drip working | Area Irrigated (in Hect.) |
|-------|-----------------------------|--------------------------|----------------------------|--------------------|----------------------------|
| 1 | 2 | 3 | 4 | 5 | 6 |
| | MADANAPALLE DIVISION | | | | |
| 36 | Mulakalacheruvu | 0 | 0 | 244 | 227.81 |
| 37 | Thambalapalle | 0 | 0 | 133 | 117.78 |
| 38 | Peddamandyam | 0 | 0 | 72 | 63.1 |
| 39 | Gurramkonda | 0 | 0 | 227 | 200.33 |
| 40 | Kalakada | 0 | 0 | 305 | 291.2 |
| 41 | Kambhamvaripalle | 0 | 0 | 55 | 51.85 |
| 42 | Rompicherla | 0 | 0 | 107 | 115.1 |
| 43 | Yerravaripalem | 0 | 0 | 49 | 65.05 |
| 44 | Chinnagottigallu | 0 | 0 | 147 | 140.79 |
| 45 | Pileru | 0 | 0 | 36 | 46.22 |
| 46 | Kalikiri | 0 | 0 | 68 | 65.3 |
| 47 | Vayalpad | 0 | 0 | 110 | 103.81 |
| 48 | Kurabalakota | 0 | 0 | 202 | 186.4 |
| 49 | Pedda Thippasamudram | 0 | 0 | 373 | 350.06 |
| 50 | B.Kothakota | 0 | 0 | 221 | 195.25 |
| 51 | Madanapalle | 0 | 0 | 110 | 97.42 |
| 52 | Nimmanapalle | 0 | 0 | 49 | 44.76 |
| 53 | Sodam | 0 | 0 | 83 | 85.64 |
| 54 | Somala | 0 | 0 | 164 | 166.27 |
| 55 | Chowdepalle | 0 | 0 | 82 | 78.18 |
| 56 | Ramasamudram | 0 | 0 | 180 | 160.92 |
| 57 | Punganur | 0 | 0 | 98 | 84.32 |
| 58 | Peddapanjani | 0 | 0 | 117 | 101.56 |
| 59 | Gangavaram | 0 | 0 | 230 | 189.45 |
| 60 | Palamaner | 0 | 0 | 127 | 108.22 |
| 61 | Baireddipalle | 0 | 0 | 214 | 185.2 |
| 62 | Venkatagirikota | 0 | 0 | 416 | 339.32 |
| 63 | Santhipuram | 0 | 0 | 241 | 186.1 |
| 64 | Gudupalle | 0 | 0 | 129 | 102.36 |
| 65 | Kuppam | 0 | 0 | 281 | 225.22 |
| 66 | Ramakuppam | 0 | 0 | 347 | 280.78 |
| | Sub-Total | 0 | 0 | 5217 | 4655.77 |
| | TOTAL | 27 | 28.72 | 6318 | 6041.98 |

Source: PD,APMIP,CHITTOOR

VI.LIVESTOCK & VETERINARY SERVICES

| TABLE NO. | CONTENTS | PAGE NO. |
|------------------|--|-----------------|
| 6.1 | VETERINARY SERVICES (2011-12 to 2013-14) | 158 |
| 6.2 | VETERINARY SERVICES, MANDAL WISE -(2013-14) | 159-160 |
| 6.3 | LIVESTOCK & POULTRY POPULATION- (CENSUS-2007 & 2012) | 161 |
| 6.4 | LIVE STOCK AND POULTRY POPULATION , MANDAL WISE, (2012 Census) | 162-165 |
| 6.5 | DAIRY DEVELOPMENT (2013-14) | 166 |

TABLE - 6.1 - VETERINARY SERVICES

| S.NO | ITEM | 2011 - 12 | 2012 - 13 | 2013 - 14 |
|------------|--|---------------|---------------|---------------|
| 1 | 2 | 3 | 4 | 5 |
| I | Technical Staff Workers | | | |
| 1 | Joint Directors (No.) | 1 | 1 | 1 |
| 2 | Deputy Directors (No.) | 3 | 3 | 3 |
| 3 | Assistant Directors (No.) | 24 | 24 | 24 |
| 4 | Veterinary Assistant Surgeons (No.) | 143 | 143 | 143 |
| 5 | Junior Veterinary Officers (No.) | 64 | 64 | 64 |
| 6 | No. of Live Stock Assistants | 109 | 109 | 109 |
| 7 | No. of Veterinary Assistants | 119 | 120 | 120 |
| II | Veterinary Institutions Functioning | | | |
| 8 | Veterinary Hospitals | 15 | 15 | 15 |
| 9 | Veterinary Dispensaries | 135 | 135 | 135 |
| 10 | Rural Live Stock Units | 171 | 171 | 171 |
| 11 | Others | | | |
| | (a) Veterinary Poly Clinic | 1 | 1 | 1 |
| | (b) Mobile Impute Projects | 2 | 0 | 0 |
| | © Mobile Veterinary Clinics | 2 | 0 | 0 |
| | (d) Rinderpest Check Post | 4 | 4 | 4 |
| | (e) Animal Health Centres | 1 | 1 | 1 |
| | (f) Centralised Semen Collection Centre | 1 | 1 | 1 |
| III | Work Done Particulars | | | |
| 12 | No. of Cases Treated | 2997306 | 3322374 | 3141136 |
| 13 | No. of Castrations Done | 32441 | 36060 | 37659 |
| 14 | Number Dewormed | 4087683 | 4004542 | 4210055 |
| 15 | No. of Vaccinations done | 4687503 | 6000036 | 6074122 |
| 16 | No. of Artificial Inseminations Done | | | |
| | (a) Exotic | 332630 | 312562 | 250604 |
| | (b) Indiginous | 115 | 299 | 1184 |
| | © Murrah | 11747 | 11113 | 8641 |
| | Total (a+b+c) | 344492 | 323974 | 260429 |
| 17 | No. of Calves Born | | | |
| | (a) Exotic | 131316 | 132774 | 123451 |
| | (b) Indiginous | 0 | 928 | 13 |
| | © Murrah | 4887 | 6536 | 4113 |
| | Total (a+b+c) | 136203 | 140238 | 127577 |
| 18 | Area Brought under Improved Fodder (Acres) | 45759 | 65445.6 | 66282.9 |

Source:JOINT DIRECTOR (AH), CHITTOOR

TABLE - 6.2 - MANDAL - WISE VETERINARY SERVICES - 2013 - 14

| S. No. | Mandal | Assistant Directors | Veterinary Assistant Surgeons | Junior Veterinary Officer | Live Stock Assistants | Veterinary Assitants | Hospitals | Dispensaries | Rural Live Stock Units | M.I.P | M.V.C. | R.P.C.P |
|--------|---------------------------|---------------------|-------------------------------|---------------------------|-----------------------|----------------------|-----------|--------------|------------------------|----------|----------|----------|
| 1 | 2 | 3 | 4 | 5 | 6 | 7 | 8 | 9 | 10 | 11 | 12 | 13 |
| | CHITTOOR DIVISION | | | | | | | | | | | |
| 1 | Vedurukuppam | 0 | 2 | 0 | 5 | 2 | 0 | 2 | 6 | 0 | 0 | 0 |
| 2 | Ramachandrapuram | 0 | 2 | 1 | 2 | 2 | 0 | 2 | 4 | 0 | 0 | 0 |
| 3 | Vadamalapeta | 0 | 3 | 1 | 1 | 2 | 0 | 3 | 2 | 0 | 0 | 0 |
| 4 | Narayanavanam | 0 | 2 | 0 | 1 | 1 | 0 | 2 | 1 | 0 | 0 | 0 |
| 5 | Nindra | 0 | 2 | 1 | 3 | 1 | 0 | 2 | 3 | 0 | 0 | 0 |
| 6 | Vijayapuram | 0 | 2 | 0 | 1 | 1 | 0 | 2 | 1 | 0 | 0 | 0 |
| 7 | Nagari | 1 | 1 | 0 | 0 | 2 | 1 | 1 | 0 | 0 | 0 | 0 |
| 8 | Puttur | 2 | 1 | 1 | 1 | 1 | 1 | 1 | 2 | 0 | 0 | 0 |
| 9 | Karvetinagar | 0 | 2 | 1 | 0 | 1 | 0 | 2 | 1 | 0 | 0 | 0 |
| 10 | Penumuru | 0 | 2 | 1 | 0 | 2 | 0 | 2 | 2 | 0 | 0 | 0 |
| 11 | Puthalapattu | 0 | 2 | 4 | 4 | 2 | 0 | 2 | 8 | 0 | 0 | 0 |
| 12 | Irala | 0 | 2 | 1 | 7 | 2 | 0 | 2 | 8 | 0 | 0 | 0 |
| 13 | Thavanampalle | 0 | 2 | 2 | 3 | 2 | 0 | 2 | 6 | 0 | 0 | 0 |
| 14 | Srirangarajapuram | 0 | 2 | 0 | 1 | 2 | 0 | 2 | 1 | 0 | 0 | 0 |
| 15 | Gangadharanellore | 0 | 2 | 1 | 3 | 1 | 0 | 2 | 3 | 0 | 0 | 0 |
| 16 | Chittoor | 5 | 10 | 1 | 1 | 7 | 0 | 3 | 3 | 0 | 0 | 0 |
| 17 | Bangarupalem | 1 | 3 | 1 | 2 | 4 | 1 | 3 | 4 | 0 | 0 | 0 |
| 18 | Yadamarri | 0 | 2 | 2 | 2 | 2 | 0 | 2 | 4 | 0 | 0 | 0 |
| 19 | Gudipala | 0 | 2 | 1 | 2 | 2 | 0 | 2 | 3 | 0 | 0 | 0 |
| 20 | Palasamudram | 0 | 2 | 1 | 0 | 2 | 0 | 2 | 1 | 0 | 0 | 0 |
| | Sub-Total | 9 | 48 | 20 | 39 | 41 | 3 | 41 | 63 | 0 | 0 | 0 |
| | TIRUPATHI DIVISION | | | | | | | | | | | |
| 21 | Tirupati (Rural) | 0 | 2 | 1 | 2 | 2 | 0 | 2 | 4 | 0 | 0 | 0 |
| 22 | Renigunta | 0 | 2 | 1 | 0 | 1 | 0 | 2 | 1 | 0 | 0 | 0 |
| 23 | Yerpedu | 0 | 2 | 1 | 3 | 2 | 0 | 2 | 4 | 0 | 0 | 0 |
| 24 | Srikalahasti | 1 | 2 | 1 | 0 | 2 | 1 | 2 | 2 | 0 | 0 | 0 |
| 25 | Thottambedu | 0 | 2 | 1 | 2 | 1 | 0 | 2 | 2 | 0 | 0 | 0 |
| 26 | Buchinaidu Kandriga | 0 | 2 | 0 | 0 | 2 | 0 | 2 | 1 | 0 | 0 | 0 |
| 27 | Varadaiahpalem | 0 | 2 | 0 | 0 | 0 | 0 | 2 | 0 | 0 | 0 | 0 |
| 28 | K.V.B.Puram | 0 | 2 | 0 | 2 | 1 | 0 | 2 | 1 | 0 | 0 | 0 |
| 29 | Tirupati (Urban) | 2 | 2 | 1 | 0 | 2 | 0 | 1 | 1 | 0 | 0 | 0 |
| 30 | Chandragiri | 1 | 3 | 3 | 3 | 3 | 1 | 3 | 5 | 0 | 0 | 0 |
| 31 | Pulicherla | 0 | 2 | 2 | 1 | 1 | 0 | 2 | 3 | 0 | 0 | 0 |
| 32 | Pakala | 1 | 2 | 4 | 3 | 2 | 1 | 2 | 6 | 0 | 0 | 0 |
| 33 | Pichatur | 0 | 2 | 0 | 1 | 1 | 0 | 2 | 2 | 0 | 0 | 0 |
| 34 | Satyavedu | 1 | 2 | 2 | 2 | 2 | 1 | 2 | 3 | 0 | 0 | 0 |
| 35 | Nagalapuram | 0 | 1 | 1 | 0 | 1 | 0 | 1 | 2 | 0 | 0 | 1 |
| | Sub-Total | 6 | 30 | 18 | 19 | 23 | 4 | 29 | 37 | 0 | 0 | 1 |

TABLE - 6.2 - MANDAL - WISE VETERINARY SERVICES - 2013 - 14

| S. No. | Mandal | Assistant Directors | Veterinary Assistant Surgeons | Junior Veterinary Officer | Live Stock Assistants | Veterinary Assitants | Hospitals | Dispensaries | Rural Live Stock Units | M.I.P | M.V.C. | R.P.C.P |
|--------|-----------------------------|---------------------|-------------------------------|---------------------------|-----------------------|----------------------|-----------|--------------|------------------------|----------|----------|----------|
| 1 | 2 | 3 | 4 | 5 | 6 | 7 | 8 | 9 | 10 | 11 | 12 | 13 |
| | MADANAPALLE DIVISION | | | | | | | | | | | |
| 36 | Mulakalacheruvu | 0 | 3 | 0 | 1 | 1 | 0 | 3 | 1 | 0 | 0 | 0 |
| 37 | Thamballapalle | 1 | 2 | 5 | 1 | 2 | 1 | 2 | 4 | 0 | 0 | 0 |
| 38 | Peddamandyam | 0 | 3 | 0 | 0 | 1 | 0 | 3 | 0 | 0 | 0 | 0 |
| 39 | Gurramkonda | 0 | 3 | 2 | 2 | 2 | 0 | 3 | 3 | 0 | 0 | 0 |
| 40 | Kalakada | 0 | 3 | 1 | 1 | 1 | 0 | 3 | 1 | 0 | 0 | 0 |
| 41 | Kambhamvaripalle | 0 | 3 | 1 | 2 | 1 | 0 | 3 | 2 | 0 | 0 | 0 |
| 42 | Rompicherla | 0 | 1 | 0 | 0 | 1 | 0 | 1 | 0 | 0 | 0 | 0 |
| 43 | Yerravaripalem | 0 | 2 | 2 | 1 | 1 | 0 | 2 | 3 | 0 | 0 | 0 |
| 44 | Chinnagottigallu | 0 | 1 | 0 | 0 | 1 | 0 | 1 | 1 | 0 | 0 | 0 |
| 45 | Pileru | 1 | 2 | 0 | 0 | 2 | 1 | 2 | 1 | 0 | 0 | 0 |
| 46 | Kalikiri | 0 | 4 | 3 | 1 | 1 | 0 | 4 | 2 | 0 | 0 | 0 |
| 47 | Vayalpad | 1 | 3 | 1 | 2 | 3 | 1 | 3 | 2 | 0 | 0 | 0 |
| 48 | Kurabalakota | 0 | 2 | 0 | 1 | 2 | 0 | 2 | 2 | 0 | 0 | 0 |
| 49 | Pedda Thippasamudram | 0 | 1 | 1 | 4 | 1 | 0 | 1 | 4 | 0 | 0 | 0 |
| 50 | B.Kothakota | 0 | 1 | 0 | 3 | 2 | 0 | 1 | 3 | 0 | 0 | 0 |
| 51 | Madanapalle | 2 | 2 | 0 | 6 | 5 | 1 | 2 | 5 | 0 | 0 | 0 |
| 52 | Nimmanapalle | 0 | 1 | 2 | 3 | 1 | 0 | 1 | 4 | 0 | 0 | 0 |
| 53 | Sodam | 0 | 2 | 0 | 2 | 2 | 0 | 2 | 1 | 0 | 0 | 0 |
| 54 | Somala | 0 | 2 | 1 | 3 | 0 | 0 | 2 | 3 | 0 | 0 | 0 |
| 55 | Chowdepalle | 0 | 2 | 1 | 1 | 1 | 0 | 2 | 3 | 0 | 0 | 0 |
| 56 | Ramasamudram | 0 | 1 | 1 | 1 | 1 | 0 | 1 | 3 | 0 | 0 | 0 |
| 57 | Punganur | 1 | 2 | 1 | 3 | 4 | 1 | 2 | 4 | 0 | 0 | 1 |
| 58 | Peddapanjani | 0 | 3 | 0 | 2 | 2 | 0 | 3 | 3 | 0 | 0 | 0 |
| 59 | Gangavaram | 0 | 2 | 1 | 4 | 3 | 0 | 2 | 6 | 0 | 0 | 1 |
| 60 | Palamaner | 1 | 1 | 0 | 0 | 2 | 1 | 1 | 2 | 0 | 0 | 0 |
| 61 | Baireddipalle | 0 | 2 | 1 | 3 | 1 | 0 | 2 | 3 | 0 | 0 | 0 |
| 62 | Venkatagirikota | 1 | 2 | 1 | 0 | 5 | 1 | 2 | 1 | 0 | 0 | 1 |
| 63 | Santhipuram | 0 | 2 | 0 | 0 | 1 | 0 | 2 | 0 | 0 | 0 | 0 |
| 64 | Gudupalle | 0 | 2 | 0 | 1 | 1 | 0 | 2 | 0 | 0 | 0 | 0 |
| 65 | Kuppam | 1 | 2 | 1 | 2 | 2 | 1 | 2 | 2 | 0 | 0 | 0 |
| 66 | Ramakuppam | 0 | 3 | 0 | 1 | 3 | 0 | 3 | 2 | 0 | 0 | 0 |
| | Sub-Total | 9 | 65 | 26 | 51 | 56 | 8 | 65 | 71 | 0 | 0 | 3 |
| | TOTAL | 24 | 143 | 64 | 109 | 120 | 15 | 135 | 171 | 0 | 0 | 4 |

Source JOINT DIRECTOR (AH), CHITTOOR

| TABLE - 6.3 - LIVESTOCK AND POULTRY POPULATION | | | |
|---|---------------------------------------|--------------------|----------------------------|
| | | | (In Thousands Only) |
| S.NO | ITEM | 2007 Census | 2012 Census |
| 1 | 2 | 3 | 4 |
| 1 | Cattle (Total) | 1104 | 927 |
| | Male Over 3 Years | 131 | 72 |
| | Female Over 3 Years | 534 | 478 |
| | Young Stock | 439 | 377 |
| 2 | Buffaloes (Total) | 140 | 84 |
| | Male Over 3 Years | 3 | 1 |
| | Female Over 3 Years | 72 | 45 |
| | Young Stock | 65 | 39 |
| 3 | Sheep | 1125 | 1250 |
| 4 | Goats | 491 | 429 |
| 5 | Horses and Ponies | 5 | 0.015 |
| 6 | Donkeys | 0.988 | 0.032 |
| 7 | Mules | 0 | 0 |
| 8 | Camels | 0.008 | 0 |
| 9 | Pigs | 7 | 8 |
| 10 | Other Livestock | | |
| | i) Ducks | 0 | 0.018 |
| | ii) Others (Emus) | 98 | 0 |
| 11 | Total Livestock (Without Dogs) | 2971 | 2698 |
| 12 | Total Poultry | 14399 | 12601 |

Source:JOINT DIRECTOR (AH), CHITTOOR

**TABLE - 6.4 - MANDAL - WISE LIVE STOCK AND POULTRY POPULATION -
LIVE STOCK CENSUS - 2012**

| S. No. | Mandal | CATTLE | | | BUFFALOES | | |
|--------|----------------------|-------------------|---------------------|-------------|-------------------|---------------------|-------------|
| | | Male Over 3 Years | Female Over 3 Years | Young Stock | Male Over 3 Years | Female Over 3 Years | Young Stock |
| 1 | 2 | 3 | 4 | 5 | 6 | 7 | 8 |
| 1 | Mulakalacheruvu | 871 | 5802 | 4568 | 4 | 208 | 179 |
| 2 | Thamballapalle | 1185 | 7892 | 6213 | 1 | 54 | 46 |
| 3 | Peddamandyam | 748 | 4979 | 3920 | 6 | 341 | 292 |
| 4 | Gurramkonda | 1038 | 6911 | 5441 | 1 | 49 | 42 |
| 5 | Kalakada | 784 | 5219 | 4109 | 2 | 92 | 79 |
| 6 | Kambhamvaripalle | 1376 | 9168 | 7218 | 3 | 143 | 123 |
| 7 | Rompicherla | 753 | 5016 | 3949 | 0 | 7 | 6 |
| 8 | Yerravaripalem | 1177 | 7837 | 6170 | 2 | 115 | 99 |
| 9 | Tirupati (Rural) | 582 | 3874 | 3050 | 28 | 1486 | 1274 |
| 10 | Renigunta | 582 | 3874 | 3050 | 35 | 1845 | 1581 |
| 11 | Yerpedu | 874 | 5822 | 4584 | 50 | 2662 | 2281 |
| 12 | Srikalahasti | 1130 | 7524 | 5924 | 106 | 5634 | 4827 |
| 13 | Thottambedu | 754 | 5020 | 3952 | 56 | 2979 | 2552 |
| 14 | Buchinaidu Kandriga | 460 | 3065 | 2413 | 57 | 3039 | 2604 |
| 15 | Varadaiahpalem | 326 | 2172 | 1710 | 94 | 4986 | 4273 |
| 16 | K.V.B.Puram | 1109 | 7383 | 5813 | 61 | 3231 | 2769 |
| 17 | Tirupati (Urban) | 207 | 1378 | 1085 | 32 | 1680 | 1440 |
| 18 | Chandragiri | 1125 | 7495 | 5901 | 10 | 552 | 473 |
| 19 | Chinnagottigallu | 955 | 6360 | 5008 | 0 | 21 | 18 |
| 20 | Pileru | 1322 | 8808 | 6934 | 3 | 167 | 143 |
| 21 | Kalikiri | 1153 | 7681 | 6047 | 1 | 46 | 39 |
| 22 | Valmikipuram | 1233 | 8213 | 6466 | 1 | 34 | 29 |
| 23 | Kurabalakota | 1170 | 7789 | 6132 | 1 | 33 | 28 |
| 24 | Pedda Thinnasamudram | 1106 | 7364 | 5798 | 6 | 343 | 294 |
| 25 | B.Kothakota | 1145 | 7623 | 6001 | 4 | 211 | 181 |
| 26 | Madanapalle | 1985 | 13217 | 10406 | 9 | 486 | 417 |
| 27 | Nimmanapalle | 1166 | 7765 | 6113 | 0 | 14 | 12 |
| 28 | Sodam | 1002 | 6676 | 5256 | 0 | 24 | 21 |
| 29 | Pulicherla | 1181 | 7865 | 6192 | 0 | 11 | 9 |
| 30 | Pakala | 1259 | 8384 | 6600 | 1 | 63 | 54 |
| 31 | Vedurukuppam | 1456 | 9699 | 7636 | 4 | 197 | 169 |
| 32 | R.C.Puram | 655 | 4361 | 3433 | 4 | 201 | 172 |
| 33 | Vadamalapeta | 582 | 3874 | 3050 | 7 | 374 | 320 |
| 34 | Narayanavanam | 413 | 2748 | 2163 | 9 | 471 | 403 |
| 35 | Pichatur | 438 | 2920 | 2299 | 26 | 1385 | 1187 |
| 36 | Satyavedu | 661 | 4400 | 3464 | 77 | 4084 | 3500 |

**TABLE - 6.4 - MANDAL - WISE LIVE STOCK AND POULTRY POPULATION -
LIVE STOCK CENSUS - 2012**

| S. No. | Mandal | CATTLE | | | BUFFALOES | | |
|--------|-----------------------|-------------------|---------------------|---------------|-------------------|---------------------|--------------|
| | | Male Over 3 Years | Female Over 3 Years | Young Stock | Male Over 3 Years | Female Over 3 Years | Young Stock |
| 1 | 2 | 3 | 4 | 5 | 6 | 7 | 8 |
| 37 | Nagalapuram | 648 | 4319 | 3400 | 53 | 2804 | 2402 |
| 38 | Nindra | 566 | 3770 | 2968 | 15 | 807 | 691 |
| 39 | Vijayapuram | 770 | 5129 | 4038 | 12 | 657 | 563 |
| 40 | Nagari | 880 | 5859 | 4613 | 19 | 1002 | 858 |
| 41 | Puttur | 701 | 4672 | 3678 | 13 | 711 | 609 |
| 42 | Karvetinagar | 965 | 6426 | 5059 | 3 | 153 | 131 |
| 43 | Penumuru | 1094 | 7289 | 5739 | 1 | 31 | 27 |
| 44 | Puthalapattu | 1299 | 8650 | 6810 | 0 | 7 | 6 |
| 45 | Irala | 1365 | 9092 | 7158 | 1 | 27 | 23 |
| 46 | Somala | 1315 | 8757 | 6895 | 2 | 109 | 94 |
| 47 | Chowdepalle | 1267 | 8435 | 6641 | 3 | 150 | 129 |
| 48 | Ramasamudram | 1172 | 7804 | 6144 | 3 | 135 | 116 |
| 49 | Punganur | 1607 | 10704 | 8427 | 6 | 324 | 278 |
| 50 | Peddapanjani | 1610 | 10725 | 8444 | 3 | 155 | 132 |
| 51 | Gangavaram | 1668 | 11108 | 8746 | 1 | 53 | 46 |
| 52 | Thavanampalle | 1224 | 8150 | 6416 | 0 | 11 | 10 |
| 53 | Srirangarajapuram | 971 | 6470 | 5094 | 0 | 9 | 8 |
| 54 | Gangadharanellore | 1742 | 11605 | 9136 | 1 | 60 | 51 |
| 55 | Chittoor | 1357 | 9036 | 7114 | 1 | 79 | 68 |
| 56 | Palamaner | 1299 | 8650 | 6810 | 0 | 17 | 15 |
| 57 | Baireddipalle | 1428 | 9509 | 7486 | 0 | 24 | 21 |
| 58 | Venkatagirikota | 1922 | 12801 | 10078 | 1 | 30 | 26 |
| 59 | Santhipuram | 1245 | 8295 | 6531 | 1 | 43 | 37 |
| 60 | Gudupalle | 1000 | 6663 | 5246 | 1 | 42 | 36 |
| 61 | Kuppam | 2028 | 13505 | 10633 | 1 | 27 | 23 |
| 62 | Ramakuppam | 1599 | 10651 | 8385 | 2 | 72 | 62 |
| 63 | Bangarupalem | 1798 | 11973 | 9426 | 0 | 6 | 5 |
| 64 | Yadamarri | 1302 | 8670 | 6826 | 0 | 19 | 13 |
| 65 | Gudipala | 1276 | 8524 | 6709 | 3 | 46 | 37 |
| 66 | Palasamudram | 748 | 4979 | 3920 | 2 | 101 | 87 |
| | DISTRICT TOTAL | 71829 | 478398 | 376638 | 849 | 44979 | 38540 |

Source: JOINT DIRECTOR (AH), CHITTOOR

**TABLE - 6.4 - MANDAL - WISE LIVE STOCK AND POULTRY POPULATION -
LIVE STOCK CENSUS - 2012**

| S. No. | Mandal | SHEEP | GOATS | HORSES | DONKEYS | CAMELS | PIGS | DOGS | RABBITS | POULTRY |
|--------|-------------------------|-------|-------|--------|---------|--------|------|------|---------|---------|
| 1 | 2 | 9 | 10 | 11 | 12 | 13 | 14 | 15 | 16 | 17 |
| 1 | Mulakalacheruvu | 46779 | 8267 | 0 | 4 | 0 | 160 | 2534 | 0 | 49255 |
| 2 | Thamballapalle | 62515 | 8080 | 0 | 0 | 0 | 131 | 955 | 0 | 42381 |
| 3 | Peddamandyam | 62339 | 12939 | 0 | 0 | 0 | 95 | 989 | 0 | 59481 |
| 4 | Gurramkonda | 32194 | 10845 | 0 | 7 | 0 | 174 | 599 | 0 | 18645 |
| 5 | Kalakada | 46521 | 5931 | 0 | 0 | 0 | 99 | 372 | 206 | 10451 |
| 6 | Kambhamvaripalle | 66216 | 16386 | 0 | 6 | 0 | 61 | 1035 | 0 | 35402 |
| 7 | Rompicherla | 11668 | 2219 | 0 | 0 | 0 | 0 | 1228 | 0 | 17237 |
| 8 | Yerravaripalem | 16443 | 5568 | 0 | 0 | 0 | 0 | 1185 | 0 | 51676 |
| 9 | Tirupati (Rural) | 6956 | 4809 | 0 | 0 | 0 | 7 | 2802 | 20 | 117448 |
| 10 | Renigunta | 7145 | 2968 | 0 | 0 | 0 | 165 | 2968 | 16 | 597675 |
| 11 | Yerpedu | 12020 | 6846 | 0 | 0 | 0 | 811 | 2784 | 0 | 23533 |
| 12 | Srikalahasti | 33502 | 6527 | 0 | 0 | 0 | 0 | 3945 | 10 | 97662 |
| 13 | Thottambedu | 16311 | 2824 | 0 | 0 | 0 | 0 | 1616 | 0 | 19014 |
| 14 | Buchinaidu Kandriga | 23875 | 7221 | 0 | 0 | 0 | 1011 | 1997 | 0 | 25415 |
| 15 | Varadaiahpalem | 12504 | 3958 | 0 | 0 | 0 | 0 | 1940 | 0 | 18338 |
| 16 | K.V.B.Puram | 16551 | 10017 | 0 | 0 | 0 | 24 | 1254 | 0 | 24722 |
| 17 | Tirupati (Urban) | 2082 | 1400 | 13 | 0 | 0 | 1060 | 5237 | 198 | 20728 |
| 18 | Chandragiri | 4009 | 12854 | 0 | 0 | 0 | 0 | 1297 | 0 | 69422 |
| 19 | Chinnagottigallu | 6170 | 2900 | 0 | 0 | 0 | 0 | 1618 | 0 | 47816 |
| 20 | Pileru | 21044 | 6009 | 0 | 0 | 0 | 0 | 2224 | 10 | 16223 |
| 21 | Kalikiri | 25839 | 5707 | 0 | 0 | 0 | 422 | 1738 | 0 | 43925 |
| 22 | Valmikipuram | 31687 | 6054 | 0 | 3 | 0 | 230 | 2663 | 7 | 110895 |
| 23 | Kurabalakota | 28569 | 4715 | 0 | 0 | 0 | 127 | 2099 | 1 | 85920 |
| 24 | Peuda Thinnasamudram | 68342 | 9795 | 0 | 0 | 0 | 190 | 1577 | 0 | 45995 |
| 25 | B.Kothakota | 54016 | 7461 | 0 | 0 | 0 | 189 | 621 | 0 | 100965 |
| 26 | Madanapalle | 30398 | 11507 | 0 | 0 | 0 | 164 | 3984 | 160 | 502800 |
| 27 | Nimmanapalle | 26111 | 5170 | 0 | 0 | 0 | 29 | 2238 | 0 | 152788 |
| 28 | Sodam | 14517 | 4073 | 2 | 0 | 0 | 160 | 1086 | 0 | 12181 |
| 29 | Pulicherla | 13462 | 5540 | 0 | 0 | 0 | 26 | 2183 | 2 | 360866 |
| 30 | Pakala | 4763 | 6721 | 0 | 0 | 0 | 0 | 1234 | 0 | 180993 |
| 31 | Vedurukuppam | 16610 | 12431 | 0 | 0 | 0 | 0 | 2077 | 0 | 96082 |
| 32 | R.C.Puram | 4397 | 4884 | 0 | 0 | 0 | 258 | 1826 | 0 | 581633 |
| 33 | Vadamalapeta | 6880 | 7563 | 0 | 0 | 0 | 60 | 1526 | 0 | 11830 |
| 34 | Narayanavanam | 4982 | 3819 | 0 | 0 | 0 | 381 | 2065 | 0 | 13308 |
| 35 | Pichatur | 6242 | 6315 | 0 | 0 | 0 | 342 | 1034 | 0 | 25380 |
| 36 | Satyavedu | 13615 | 17767 | 0 | 0 | 0 | 233 | 3204 | 4 | 35756 |
| 37 | Nagalapuram | 4449 | 7099 | 0 | 0 | 0 | 0 | 948 | 14 | 23392 |

**TABLE - 6.4 - MANDAL - WISE LIVE STOCK AND POULTRY POPULATION -
LIVE STOCK CENSUS - 2012**

| S. No. | Mandal | SHEEP | GOATS | HORSES | DONKEYS | CAMELS | PIGS | DOGS | RABBITS | POULTRY |
|---------------|-------------------|----------------|---------------|---------------|----------------|---------------|-------------|---------------|----------------|-----------------|
| 1 | 2 | 9 | 10 | 11 | 12 | 13 | 14 | 15 | 16 | 17 |
| 38 | Nindra | 5600 | 4335 | 0 | 0 | 0 | 30 | 2246 | 0 | 11562 |
| 39 | Vijayapuram | 12008 | 11013 | 0 | 0 | 0 | 0 | 1933 | 0 | 44570 |
| 40 | Nagari | 5788 | 10361 | 0 | 0 | 0 | 129 | 1592 | 27 | 19478 |
| 41 | Puttur | 6297 | 5544 | 0 | 0 | 0 | 0 | 2468 | 0 | 60406 |
| 42 | Karvetinagar | 3990 | 7064 | 0 | 0 | 0 | 125 | 2563 | 0 | 13277 |
| 43 | Penumuru | 4995 | 4878 | 0 | 0 | 0 | 32 | 1652 | 0 | 339108 |
| 44 | Puthalapattu | 6077 | 4601 | 0 | 0 | 0 | 0 | 1225 | 0 | 376041 |
| 45 | Irala | 8113 | 5473 | 0 | 0 | 0 | 60 | 2034 | 10 | 94635 |
| 46 | Somala | 20949 | 9657 | 0 | 0 | 0 | 109 | 973 | 0 | 51747 |
| 47 | Chowdepalle | 27970 | 5863 | 0 | 0 | 0 | 158 | 2275 | 0 | 329910 |
| 48 | Ramasamudram | 32307 | 5626 | 0 | 0 | 0 | 67 | 2475 | 0 | 298653 |
| 49 | Punganur | 34994 | 5336 | 0 | 0 | 0 | 108 | 3536 | 10 | 460678 |
| 50 | Peddapanjani | 23172 | 3837 | 0 | 0 | 0 | 76 | 4443 | 5 | 633722 |
| 51 | Gangavaram | 18228 | 2968 | 0 | 0 | 0 | 40 | 2157 | 0 | 791042 |
| 52 | Thavanampalle | 5207 | 5412 | 0 | 0 | 0 | 191 | 1718 | 11 | 491881 |
| 53 | Srirangarajapuram | 5018 | 4985 | 0 | 0 | 0 | 0 | 1741 | 0 | 237135 |
| 54 | Gangadharanellore | 12719 | 8659 | 0 | 0 | 0 | 15 | 1809 | 4 | 846483 |
| 55 | Chittoor | 5119 | 8180 | 0 | 0 | 0 | 52 | 6469 | 20 | 362701 |
| 56 | Palamaner | 8183 | 4316 | 0 | 0 | 0 | 10 | 5175 | 39 | 657596 |
| 57 | Baireddipalle | 22235 | 1049 | 0 | 0 | 0 | 0 | 4148 | 0 | 288189 |
| 58 | Venkatagirikota | 23175 | 3870 | 0 | 0 | 0 | 53 | 3650 | 0 | 553432 |
| 59 | Santhipuram | 24342 | 2546 | 0 | 0 | 0 | 0 | 3116 | 0 | 10554 |
| 60 | Gudupalle | 15645 | 2199 | 0 | 0 | 0 | 0 | 1280 | 0 | 135225 |
| 61 | Kuppam | 22149 | 7373 | 0 | 0 | 0 | 0 | 3235 | 0 | 19502 |
| 62 | Ramakuppam | 15793 | 3719 | 0 | 0 | 0 | 172 | 1214 | 0 | 88888 |
| 63 | Bangarupalem | 6025 | 6215 | 0 | 7 | 0 | 0 | 3975 | 49 | 525739 |
| 64 | Yadamarrri | 4228 | 3828 | 0 | 0 | 0 | 141 | 1826 | 13 | 973238 |
| 65 | Gudipala | 4896 | 9848 | 0 | 5 | 0 | 0 | 1730 | 0 | 91404 |
| 66 | Palasamudram | 3132 | 4777 | 0 | 0 | 0 | 108 | 934 | 0 | 46926 |
| | TOTAL | 1250077 | 428721 | 15 | 32 | 0 | 8285 | 144274 | 836 | 12600955 |

Source:JOINT DIRECTOR (AH), CHITTOOR

TABLE - 6.5 - DIARY DEVELOPMENT - 2013 - 14

| S.NO | ITEM | Unit | 2013 - 14 |
|-------------|-----------------------------|---------------|------------------|
| 1 | 2 | 3 | 4 |
| 1 | Milk Chilling Centres | Number | 108 |
| 2 | Milk Collection Centres | | |
| | a) Co-operative Societies | Number | 806 |
| | b) Pick Up Centres | Number | 9142 |
| 3 | Average Monthly Procurement | ('000 Ltr) | 1254687.00 |
| 4 | Average Monthly Sales | ('000 Ltr) | 1428352.00 |
| 5 | Average Procurement Price | Price Per Ltr | 21.05 |
| 6 | Average Sale Price | Price Per Ltr | 25.00 |
| 7 | Average Milk Procurement | | |
| | a) Cow Milk | Price Per Ltr | 21.05 |
| | b) Buffalow Milk | Price Per Ltr | 40.00 |

Source: JOINT DIRECTOR (AH), CHITTOOR

VIII. FISHERIES

| TABLE NO. | CONTENTS | PAGE NO. |
|------------------|---|-----------------|
| 7.1 | INLAND FISH PRODUCTION , (2012-13 & 2013-14) | 167 |
| 7.2 | MARINE FISH PRODUCTION (2012-13 & 2013-14) | 168-169 |

TABLE - 7.1 - INLAND FISH PRODUCTION

| S.NO | Name of the Species | 2012 - 13 | | 2013 - 14 | |
|------|--------------------------------|-------------------|---------------------|-------------------|---------------------|
| | | Quantity (Tonnes) | Value (Rs in Lakhs) | Quantity (Tonnes) | Value (Rs in Lakhs) |
| 1 | 2 | 3 | 4 | 5 | 6 |
| 1 | Barbus | 0.00 | 0.00 | 0.00 | 0.00 |
| 2 | Carps (Catla / Rohu / Mrigala) | 1276.25 | 531.58 | 1660.00 | 1175.00 |
| 3 | Cat Fishes | 0.00 | 0.00 | 0.00 | 0.00 |
| 4 | Common Carbs | 378.70 | 173.68 | 586.00 | 462.61 |
| 5 | Murrel | 0.00 | 0.00 | 0.00 | 0.00 |
| 6 | Mulletts | 0.00 | 0.00 | 0.00 | 0.00 |
| 7 | Prawns | 0.00 | 0.00 | 0.00 | 0.00 |
| 8 | Hilsa | 0.00 | 0.00 | 0.00 | 0.00 |
| 9 | Miscellaneous | 643.05 | 196.44 | 702.50 | 450.60 |
| | Total | 2298.00 | 901.70 | 2948.50 | 2088.21 |

Source : Assistant Director , Fisheries

TABLE - 7.2 - MARINE FISH PRODUCTION
(Production in Tonnes & Value in Rs. In Lakhs)

| S.NO | Name of the Species | 2012 - 13 | | 2013 - 14 | |
|-----------|------------------------------|------------|-------|------------|-------|
| | | Production | Value | Production | Value |
| 1 | 2 | 3 | 4 | 5 | 6 |
| 1 | Elasmobranches | | | | |
| | a) Sharks | 0.00 | 0.00 | 0.00 | 0.00 |
| | b) Skates | 0.00 | 0.00 | 0.00 | 0.00 |
| | c) Rays | 0.00 | 0.00 | 0.00 | 0.00 |
| 2 | Eels | 0.00 | 0.00 | 0.00 | 0.00 |
| 3 | Cat Fish | 0.00 | 0.00 | 0.00 | 0.00 |
| 4 | Clupeoids | | | | |
| | a) Wolf Herrings | 0.00 | 0.00 | 0.00 | 0.00 |
| | b) Sardines | 0.00 | 0.00 | 0.00 | 0.00 |
| | c) Hilsa Shades | 0.00 | 0.00 | 0.00 | 0.00 |
| | d) Anchovies | 0.00 | 0.00 | 0.00 | 0.00 |
| | e) Other Clupeoids | 0.00 | 0.00 | 0.00 | 0.00 |
| 5 | Bombay Duck | 0.00 | 0.00 | 0.00 | 0.00 |
| 6 | Half & Full Beaks | 0.00 | 0.00 | 0.00 | 0.00 |
| 7 | Flying Fish | 0.00 | 0.00 | 0.00 | 0.00 |
| 8 | Perches | 0.00 | 0.00 | 0.00 | 0.00 |
| 9 | Goat Fish | 0.00 | 0.00 | 0.00 | 0.00 |
| 10 | Thread Fins | 0.00 | 0.00 | 0.00 | 0.00 |
| 11 | Ribbon Fish | 0.00 | 0.00 | 0.00 | 0.00 |
| 12 | Carangids | 0.00 | 0.00 | 0.00 | 0.00 |

Source : Assistant Director , Fisheries

TABLE - 7.2 - MARINE FISH PRODUCTION**(Production in Tonnes & Value in Rs. In Lakhs)**

| S.NO | Name of the Species | 2012 - 13 | | 2013 - 14 | |
|------|------------------------|-------------|-------------|-------------|-------------|
| | | Production | Value | Production | Value |
| 1 | 2 | 3 | 4 | 5 | 6 |
| 13 | Silver Bellies | 0.00 | 0.00 | 0.00 | 0.00 |
| 14 | Big Jawed Jumpet | 0.00 | 0.00 | 0.00 | 0.00 |
| 15 | Promferts | 0.00 | 0.00 | 0.00 | 0.00 |
| 16 | Mackerel | | | | |
| | a) Kanagantha | 0.00 | 0.00 | 0.00 | 0.00 |
| | b) Other Mackerles | 0.00 | 0.00 | 0.00 | 0.00 |
| 17 | Seer Fish | 0.00 | 0.00 | 0.00 | 0.00 |
| 18 | Tunnies | 0.00 | 0.00 | 0.00 | 0.00 |
| 19 | Baracudas | 0.00 | 0.00 | 0.00 | 0.00 |
| 20 | Mulletts | 0.00 | 0.00 | 0.00 | 0.00 |
| 21 | Flat Fish | 0.00 | 0.00 | 0.00 | 0.00 |
| 22 | Miscellaneous | 0.00 | 0.00 | 0.00 | 0.00 |
| | Total (1 To 22) | 0.00 | 0.00 | 0.00 | 0.00 |
| 23 | Shrimp | | | | |
| | a) Panaeid Shrimp | 0.00 | 0.00 | 0.00 | 0.00 |
| | b) Non-Panaeid Shrimp | 0.00 | 0.00 | 0.00 | 0.00 |
| | Marine Shrimp | 0.00 | 0.00 | 0.00 | 0.00 |
| | Marine Fish | 0.00 | 0.00 | 0.00 | 0.00 |
| | Total | 0.00 | 0.00 | 0.00 | 0.00 |

Source : Assistant Director , Fisheries

VIIII. FOREST

| TABLE NO. | CONTENTS | PAGE NO. |
|------------------|---|-----------------|
| 8.1 | DIVISION-WISE AND SPECIES WISE AREA PLANTED UP TO (2013-14) | 170 |
| 8.2 | VALUE OF MAJOR & MINOR FOREST PRODUCE , DIVISION WISE - (2013-14) | 171 |
| 8.3 | FOREST REVENUE PRODUCT WISE- (2011-12 to 2013-14) | 172 |

TABLE - 8.1 - DIVISION - WISE & SPECIES - WISE AREA PLANTED - 2013 - 14
(In Hectares)

| S. No. | Division/Office | Teak | Bamboo | Eucalyptus | Cashew | Casurina | Beedi Leaves | Others | Total |
|--------|--|----------|----------|---------------|----------|----------|--------------|----------------|----------------|
| 1 | 2 | 3 | 4 | 5 | 6 | 7 | 8 | 9 | 10 |
| 1 | Chittoor, East Division | 0 | 0 | 0 | 0 | 0 | 0 | 603.94 | 603.94 |
| 2 | Chittoor West Division | 0 | 0 | 0 | 0 | 0 | 0 | 260.9 | 260.9 |
| 3 | Chittoor Social Forestry | 0 | 0 | 0 | 0 | 0 | 0 | 7000 | 7000 |
| 4 | Forest Development Corporation, Satyavedu | 0 | 0 | 210.62 | 0 | 0 | 0 | 0 | 210.62 |
| 5 | DFO, Wild Life Management Division, Tirupati | 0 | 0 | 0 | 0 | 0 | 0 | 0 | 0 |
| | TOTAL | 0 | 0 | 210.62 | 0 | 0 | 0 | 7864.84 | 8075.46 |

Source:DFO, W&E,CTR :WL,TPT:DM,SOCIAL FORESTRY,SATHYAVEDU

TABLE - 8.2 - VALUE OF MAJOR AND MINOR FOREST PRODUCE DIVISION WISE - 2013 - 14**(Rs in Lakhs)**

| S. NO. | Division/Office | Major Forest Produce | | | Minor Forest Produce | | | | Total Value of Major and Minor Forest Produce | Miscellaneous | Grand Total (Col. 10+11) |
|--------|--|----------------------|-------------|----------------|----------------------|--------------|----------------------------|--------------|---|---------------|--------------------------|
| | | Timber | Fire Wood | Total | Bamboo | Beedi Leaves | Other Minor Forest Produce | Total | | | |
| 1 | 2 | 3 | 4 | 5 | 6 | 7 | 8 | 9 | 10 | 11 | 12 |
| 1 | Chittoor East Division | 104.12 | 0 | 104.12 | 0 | 0.26 | 0 | 0.26 | 104.38 | 0 | 104.38 |
| 2 | Chittoor, West Division | 0 | 0 | 0 | 0 | 3.75 | 98.41 | 102.16 | 102.16 | 606.45 | 708.61 |
| 3 | Chittoor, Social Forestry | 0 | 0 | 0 | 0 | 0 | 0 | 0 | 0 | 0 | 0 |
| 4 | Forest Development Corporation, Satyavedu | 2128.25 | 0.85 | 2129.1 | 0 | 0 | 27.18 | 27.18 | 2156.28 | 0 | 2156.28 |
| 5 | DFO, Wild Life Management Division, Tirupati | 0 | 0 | 0 | 0 | 0 | 0 | 0 | 0 | 0 | 0 |
| | TOTAL | 2232.37 | 0.85 | 2233.22 | 0 | 4.01 | 125.59 | 129.6 | 2362.82 | 606.45 | 2969.27 |

Source:DFO, W&E,CTR :WL,TPT:DM,SOCIAL FORESTRY,SATHYAVEDU

TABLE - 8.3 - FOREST REVENUE PRODUCE WISE**(Rs in Lakhs)**

| S.NO. | ITEM | 2011 - 12 | 2012 - 13 | 2013 - 14 |
|--------------|----------------------------|------------------|------------------|------------------|
| 1 | 2 | 3 | 4 | 5 |
| 1 | Timber | 849.01 | 0.00 | 2232.37 |
| 2 | Firewood | 19.37 | 0.78 | 0.85 |
| 3 | Bamboo | 0.21 | 0.00 | 0.00 |
| 4 | Beedi leaves | 3.19 | 5.70 | 4.01 |
| 5 | Miscellaneous (MFP) | 71.85 | 1129.81 | 732.04 |
| | Total | 943.63 | 1136.29 | 2969.27 |

Source: DFO, W&E, CTR :WL,TPT:DM, SOCIAL FORESTRY, SATHYAVEDU

IX. INDUSTRIES

| TABLE NO. | CONTENTS | PAGE NO. |
|------------------|---|-----------------|
| 9.1 | LARGE AND MEDIUM SCALE INDUSTRIES EXISTING (2013-14) | 173-178 |
| 9.2 | PRODUCTION OF SELECTED INDUSTRIES- (2011-12 to 2013-14) | 179 |
| 9.3 | WORKING OF FACTORIES REGISTERED UNDER THE FACTORIES ACT,1948 , (2012-13 to 2013-14) | 180 |
| 9.4 | WORKING FACTORIES REGISTERED UNDER THE FACTORIES ACT,1948, MANDAL WISE - (2012-13 to 2013-14) | 181-182 |
| 9.5 | RICE MILLS, MANDAL WISE (2013-14) | 183-184 |
| 9.6 | SMALL SCALE INDUSTRIES (2013-14) | 185 |
| 9.7 | TINY AND SMALL SCALE INDUSTRIES , MANDAL WISE (2013-14) | 186-187 |
| 9.8 | COTTAGE INDUSTRIES (2013-14) | 188 |

TABLE - 9.1 - LARGE AND MEDIUM SCALE INDUSTRIES - 2013 - 14

| S. NO. | Name of the Industry | Installed Capacity | Capital Investment (Rs in Lakhs) | Value of Production (Rs in Lakhs) | Employees | |
|--------|---|------------------------|----------------------------------|-----------------------------------|-----------|--------|
| | | | | | Male | Female |
| 1 | 2 | 3 | 4 | 5 | 6 | 7 |
| 1 | Amararaja Batteries, Karakambadi Post, Renigunta Mandal. | 300000 | 1000 | 14400 | 650 | 150 |
| 2 | M/S Amaraja Power Systems, Karakambadi, Renigunta Mandal | 20000 NOS | 325 | 700 | 78 | 19 |
| 3 | Aswani Bio-Pharma Ltd, Gajulamandyam, Renigunta. | 75000 KG | 1871 | 4124 | 35 | 10 |
| 4 | Malladi Drugs, Pharmaceuticals, Gajulamandyam, Renigunta Mandal. | 15000 KGS | 2790 | 71400 | 65 | 9 |
| 5 | Capricon Food Products Indian Ltd, Palagunta (V) Satyavedu (M) | 20000 MTS | 2450 | 10200 | 148 | 77 |
| 6 | Chida Spinning Mills Ltd., P.B.No.14, Puttur. | 1800 Mts/day | 1451 | 2943 | 150 | 30 |
| 7 | Clean Foods Corporation, Valasapalle Village, Madanapalle. | 15000 TPA | 2230 | 6100 | 50 | 100 |
| 8 | Cococola, Srikalahasti | 160 Bottles per Minute | 3595 | 12200 | 50 | 50 |
| 9 | Foods And Inns Ltd, Gollamadugu (V) Pallur (P) Gudipala (M) | 10000 Mts | 1124 | 3400 | 20 | 100 |
| 10 | Gomati Spinner, Bangarupalem | 49000 Spindles | 3000 | 1411 | 40 | 70 |
| 11 | Grindwell Norton Ltd., Karakambadi Post, Renigunta Mandal. | 500 Mts | 4000 | 2214 | 150 | 10 |
| 12 | Heritage Foods India Ltd., 25 Km, Chittoor-Tirupati Road, Kasipentla Village, Chandragiri Mandal. | 600000 Lts/Day | 2700 | 14300 | 150 | 50 |
| 13 | Imperial Granites, Nagari. | 25000 Sq Mt P.M | 1700 | 300 | 630 | 0 |
| 14 | Suddalagunta Sugar, Limited Mayura Nagar, B.N.Kandriga | 350000 Mts/P.A | 3200 | 2100 | 420 | 30 |
| 15 | Lanco Ferro Ltd., Rachagunnery Vjillage & Post, Srikalahasti | 72000 TPA | 689 | 1400 | 360 | 15 |
| 16 | Variety Polyster, Thimmasamudram , K.V.B.Puram | 25000 TPA | 2600 | 300 | 90 | 0 |

TABLE - 9.1 - LARGE AND MEDIUM SCALE INDUSTRIES - 2013 - 14

| S. NO. | Name of the Industry | Installed Capacity | Capital Investment (Rs in Lakhs) | Value of Production (Rs in Lakhs) | Employees | |
|--------|---|--------------------|----------------------------------|-----------------------------------|-----------|--------|
| | | | | | Male | Female |
| 1 | 2 | 3 | 4 | 5 | 6 | 7 |
| 17 | M/S Dodla Dairy Ltd Moram,Palamaner | 3 | 1650 | 4625 | 50 | 20 |
| 18 | Madanapalle Spinning Mills, C.T.M. , Madanapalle | 25000 Spindles | 1850 | 1100 | 100 | 62 |
| 19 | Maharishi Solar Systems Pvt. Ltd., Mruthyunjayapuram(V), B.N.Kandriga(M) | 1 Lakhs SQ Mts | 4000 | 140 | 11 | 0 |
| 20 | Navarasa Food Products, Patoor Village & Post, Irala Mandal. | 5000 TPA | 1100 | 300 | 20 | 50 |
| 21 | Nutrine Confectioner Pvt. Ltd., Palamaner Road, Chittoor | 90 | 4400 | 9100 | 310 | 200 |
| 22 | Parkins Textiles T.R.Kandiga,Nagari(M) | 28990 Spindles/ PA | 750 | 314 | 50 | 50 |
| 23 | Jain Irrigation Systems, 100 Gollapalle, G.D. Nellore Mandal. | 8000 MT PA | 700 | 14350 | 100 | 15 |
| 24 | Prasanth Spinners Ltd., Nagari Mandal. | 12960 Spindles/ | 1500 | 300 | 120 | 80 |
| 25 | Prudential Mouli Sugars Ltd., Prudential Nagar, Koppedu Post, Nindra Mandal- | 27500 Tpd | 5500 | 10300 | 212 | 62 |
| 26 | Railway Carriage Workshop, Renigunta Road, Tirupati. | 12 carriage P.D | 5855 | 270 | 380 | 115 |
| 27 | Ramakrishna Mills, Nagari | 2500 Spindles/ PM | 550 | 300 | 80 | 0 |
| 28 | Sabari Spinning Mills, Rajakandriga. Sathyavedu Mandal | 25000 Spindles | 1200 | 300 | 40 | 50 |
| 29 | Sagar Sugars Alied Products Nelavai Village, S.R.Puram Mandal | 3 | 5500 | 16200 | 200 | 100 |
| 30 | Shree Vani Sugars & Inds. Ltd., Mudipapanapalle (V), Sugalimitta (Po), Punganur (M) | 3.7 | 3324 | 31000 | 100 | 25 |
| 31 | Sibar Auto Parts Ltd., D4 & D5, Ie., Renigunta Road, Tirupati | 325000 Nos | 548 | 411 | 33 | 12 |
| 32 | Sivasakthi Dairy Pvt. Ltd., Sodam (M) | 3.6 | 650 | 200 | 30 | 45 |

TABLE - 9.1 - LARGE AND MEDIUM SCALE INDUSTRIES - 2013 - 14

| S. NO. | Name of the Industry | Installed Capacity | Capital Investment (Rs in Lakhs) | Value of Production (Rs in Lakhs) | Employees | |
|--------|--|--------------------|----------------------------------|-----------------------------------|-----------|--------|
| | | | | | Male | Female |
| 1 | 2 | 3 | 4 | 5 | 6 | 7 |
| 33 | Sneha Vinyl Products., Tirupati | 90 lakhs Mts | 550 | 700 | 60 | 20 |
| 34 | Sree Venkateswara Co-Op. Sugar Factory, Ltd., Gajulamandyam - | 3 | 2604 | 1141 | 120 | 80 |
| 35 | S.L.V. Spinning Mills Ltd, Keelapattu, Nagari (M) | 25000 Spindles | 1284 | 411 | 120 | 40 |
| 36 | Tex India Exports Pvt. Ltd., Nagari. | 10 lakhs Mts PA | 550 | 200 | 30 | 40 |
| 37 | Tirupathi Cotton Mills, Nagari. | 24500 Spindles | 966 | 400 | 40 | 0 |
| 38 | Ushodaya Publications, Renigunta Road, Tirupati | 13922756 Copies | 1150 | 414 | 60 | 20 |
| 39 | Venkateswara Sponge Power (P) Ltd Renigunta | 90000MT | 18000 | 1350 | 150 | 20 |
| 40 | Vijayasai Textiles, V.R.R. Puram, Nagari. Mandal | 50000 Spindles | 2100 | 1000 | 150 | 100 |
| 41 | Solvey Vishnu Barium Ltd, Urandur V & P, Srikalahasti Mandal. | 36000 | 1500 | 2100 | 150 | 12 |
| 42 | White House 1096 Evr Poniyar Road Peniamet, Chennai | 1500Mts per day | 140 | 1900 | 80 | 20 |
| 43 | Yak Granite India Ltd. Racha Kandriga V&P, Varadaiahpalem(M) M. | 10000 SQ Mts | 1070 | 300 | 50 | 35 |
| 44 | Om Shakthi Renergies Ltd, Pannur(V&P) Viajyapuram(M) | 6 MW | 2128 | 3100 | 34 | 15 |
| 45 | Galla Foods, Rangampet , Puthalapattu(M) | 20000 Ton's | 3000 | 3400 | 600 | 250 |
| 46 | Jain Irrigation Pvt., Ltd., Avalakonda Road G.D. Nellore Mandal. | 8000 MT PA | 2700 | 2600 | 140 | 20 |
| 47 | Foods And Inns Ltd., Kanakaneri Village, Gudipala Mandal | 8000 MT PA | 1263 | 2800 | 174 | 12 |
| 48 | Swathi Processers Ltd, Nettari (V), Nindara (M) | 5000 Spindles | 1462 | 441 | 430 | 60 |

TABLE - 9.1 - LARGE AND MEDIUM SCALE INDUSTRIES - 2013 - 14

| S. NO. | Name of the Industry | Installed Capacity | Capital Investment (Rs in Lakhs) | Value of Production (Rs in Lakhs) | Employees | |
|--------|---|--------------------|----------------------------------|-----------------------------------|-----------|--------|
| | | | | | Male | Female |
| 1 | 2 | 3 | 4 | 5 | 6 | 7 |
| 49 | Sudarsan Overseas Ltd., K.V.B.Puram Village, Srikalahsti Mandal, Chittoor District. | 10000 Ton's | 1212 | 0 | 120 | 45 |
| 50 | Mangal Precision Products Pvt Ltd, Petamitta(V), Puthalapattu(M) Chittoor District | 200000 Nos | 4010 | 400 | 500 | 100 |
| 51 | Rmm Food Products, Sy.No.3209/16, 320/17, Greampet,Chittoor (M*P),Chittoor District. | 10000 Ton's | 1700 | 400 | 80 | 50 |
| 52 | Sree Prashant Spinners Ltd., Thadukupet, Nagri Mandal, Chittoor District (Expansion) | 40,000 Spindles | 2100 | 966 | 100 | 80 |
| 53 | Tirumala Milk Products Pvt. Ltd. Pasupattur Village, Gangavaram Mandal, Chittoor Disstrit (Expansion) | 7.5 | 3050 | 1850 | 50 | 25 |
| 54 | Sri Saraswathi Mills Nindra | 8000 | 310 | 422 | 55 | 5 |
| 55 | The Chittoor Co-Op Sugars, Chittoor | 1600TPD | 3245 | 36100 | 200 | 150 |
| 56 | Prodenial Capital Ltd, Nindra Post & Mandal | 3 | 4200 | 38100 | 450 | 65 |
| 57 | Rba Textiles, Kuppam | 1 | 9698 | 14300 | 300 | 60 |
| 58 | S.V.Coop Sugar Factory Ltd, Gajulamandyam, Renigunta | 3 | 3666 | 4140 | 120 | 40 |
| 59 | Jba Steel Industries India Ltd, Vasandu Village, Kuppam | 15000 Ton's | 4000 | 8460 | 150 | 10 |
| 60 | Sri Ramakrishna Mills [Com]Ltd, V.K.R. Puram, Nagari | 50,000 Spindles | 4600 | 14000 | 225 | 25 |
| 61 | Sri Dhanya Steels Pvt Ltd. Vanaguttapalli Village, Kuppam | 10,000 Ton's | 8600 | 1400 | 300 | 178 |
| 62 | Seeni Food Park, Mogil [V&P], Bangarupalayam Mandal | 5000 Ton's | 12800 | 1743 | 123 | 30 |
| 63 | M/S Oceanic Tropical Fruits Pvt Ltd., Karvetinagar Mandal | 20000 Tons | 1407 | 2800 | 23 | 45 |
| 64 | M/.S Venture Automotive Tooling India Pvt.,Ltd., C/O Sricity (P) Ltd., Sez,Sathyavedu | 200MT | 4550 | 22674 | 25 | 26 |

TABLE - 9.1 - LARGE AND MEDIUM SCALE INDUSTRIES - 2013 - 14

| S. NO. | Name of the Industry | Installed Capacity | Capital Investment (Rs in Lakhs) | Value of Production (Rs in Lakhs) | Employees | |
|--------|--|--------------------|----------------------------------|-----------------------------------|-----------|--------|
| | | | | | Male | Female |
| 1 | 2 | 3 | 4 | 5 | 6 | 7 |
| 65 | M/S Gowri Ventures Pvt Ltd., Plot No. 86-B, [Part II] Gajulamadyam, Renigunta Mandal | 500 MTS | 850 | 1051 | 76 | 10 |
| 66 | M/S Til Health Care Pvt Ltd, P.No.100, R5, West, Sricity Sez, Chervi Village | 100000 Nos | 6000 | 2584 | 80 | 20 |
| 67 | M/S Premium Lingredients Foods Services India Private Limited, Ayyappa Palem Village, Sricity Sez. | | 1500 | 1075 | 22 | 5 |
| 68 | M/S Everton Tea India Pvt Limited, Sricity Sez, Chervi Village | 100 MTs | 1100 | 3901 | 36 | 16 |
| 69 | M/S Sutures India Pvt Limited, Chervi Village | 500000 Nos | 1500 | 3738 | 50 | 50 |
| 70 | M/S B.F.G.International India Limited, Mallavaripalyam Village. | 100 Nos | 2500 | 770 | 110 | 15 |
| 71 | M/S Amphenol Mobile Communication Products India Pvt Ltd, No.680, R1 Road, North, Sricity Sez | 400000 Nos | 3500 | 1100 | 100 | 150 |
| 72 | M/S Lovepac Converting Pvt Limited,. North, Chervi, Sricity Sez | 100000 Nos | 1200 | 200 | 160 | 2 |
| 73 | M/S Venture Automotive Tooling India Pvt Limited, Chervi Village | 10000 Nos | 2500 | 615 | 19 | 4 |
| 74 | M/S Control Component India Private Limited, No.900, North R-1, Sricity Sez | 1000 MTs | 7000 | 721 | 100 | 5 |
| 75 | M/S Rockworth Systems Furniture India Pvt Limited, Sricity Sez. | 100000 Nos | 4500 | 943 | 275 | 25 |
| 76 | M/S Pals Plus India Pvt Limited, Sri City Sez, Chervi Village | 100000 Nos | 1000 | 150 | 160 | 10 |
| 77 | M/S Shan Solar Pvt Limited, South Road No.8, Sricity Sez. | 10000 Nos | 2000 | 1166 | 55 | 5 |
| 78 | M/S Alstom Transport India Limited, Sricity Dt. | 30 Nos | 1500 | 4177 | 200 | 25 |
| 79 | M/S Danieli India Limited, Gollavaripalem Village, Sricity ,7000 Central Express Way. | 1500 MTs | 32500 | 2100 | 275 | 100 |
| 80 | M/S Z.T.T. India Pvt Limited,956, Jeedi Drive, Chervi Village, Sricity | 100 | 4000 | 400 | 75 | 5 |

TABLE - 9.1 - LARGE AND MEDIUM SCALE INDUSTRIES - 2013 - 14

| S. NO. | Name of the Industry | Installed Capacity | Capital Investment (Rs in Lakhs) | Value of Production (Rs in Lakhs) | Employees | |
|--------|---|--------------------|----------------------------------|-----------------------------------|--------------|-------------|
| | | | | | Male | Female |
| 1 | 2 | 3 | 4 | 5 | 6 | 7 |
| 81 | M/S West Pharmaceutical Packaging India Pvt Ltd, 900, Chervi Village | 100000 Nos | 20000 | 0 | 170 | 10 |
| 82 | M/S Piolax India Pvt Limited, Siddam Agraharam Village | 1400 MTs | 1000 | 200 | 70 | 12 |
| 83 | M/S Bergen Pipe Supports India Pvt Ltd, Siddam Agraharam Village | 1950 MTs | 1200 | 1100 | 81 | 8 |
| 84 | M/S India Metal One Steel Plate Processing Pvt Ltd, Siddam Agraharam Village, Sricity Dtz. | 24000 MTs | 5000 | 1400 | 250 | 10 |
| 85 | M/S Vrv Asia Pacific Pvt Ltd, Sricity Dta | 50 Nos | 8500 | 2200 | 180 | 20 |
| 86 | M/S Kobelco Construction Equipment (I) (P) Limited, Siddam Agraharam Village | 250 Nos | 10000 | 3800 | 150 | 10 |
| 87 | M/S Kobelcocranes India Pvt Limited, Siddam Agraharam Village, Sricity Dtz | 30 Nos | 10000 | 6100 | 170 | 10 |
| 88 | M/S Omni Auot Limited, Siddam Agraharam Village | 10000 Nos | 1800 | 900 | 34 | 2 |
| 89 | M/S Andrew Industries India Pvt Ltd, Siddam Agraharam Village | 10000 Nos | 1200 | 1100 | 25 | 0 |
| 90 | M/S Fresh And Honest Café Limited, Sidham Agraharam Village | 100 MTs | 2500 | 400 | 80 | 20 |
| 91 | M/S Hunter Dougals India Pvt Ltd, Sidham Agraharam Village | 100 MTs | 2500 | 350 | 95 | 15 |
| 92 | M/S Kobelco Plate Processing (I) (P) Ltd, 355, South Palmara Road, Sector24, Sidham Agraharam Village | 2400 MTs | 3500 | 750 | 140 | 10 |
| | TOTAL | | 323767 | 449705 | 13369 | 3858 |

Source:GM,DIC,CHITTOOR

TABLE - 9.2 - PRODUCTION OF SELECTED INDUSTRIES

| S.No. | Item | Units | 2011 - 12 | 2012 - 13 | 2013 - 14 |
|--------------|--|---------------------|------------------|------------------|------------------|
| 1 | 2 | 3 | 4 | 5 | 6 |
| 1 | Coal | 000 Tonnes | 0 | 0 | 0 |
| 2 | Sugar | Tonnes | 13905 | 15368 | 15829 |
| 3 | Cotton yarn | 1000 Kgs | 12403 | 12229 | 13132 |
| 4 | Cotton Fabrics | 1000 MTs | 367 | 490 | 514 |
| 5 | Jute | Tonnes | 0 | 0 | 0 |
| 6 | Paper | Tonnes | 0 | 0 | 0 |
| 7 | Tanning | Rs in Lakhs | 0 | 0 | 0 |
| 8 | Chemical Fertilizer | Tonnes | 0 | 0 | 0 |
| 9 | Drugs & Pharmaceuticals | Rs in Lakhs | 8524 | 11714 | 11801 |
| 10 | Cement | 000 Tonnes | 12300 | 12100 | 12200 |
| 11 | Asbestos cement | 000 Tonnes | 0 | 0 | 0 |
| 12 | Ferro Alloys | Tonnes | 7920 | 7600 | 8100 |
| 13 | Others | | 9650 | 10100 | 10400 |
| 14 | Pig Iron | Tonnes | 0 | 178708 | 198036 |
| 15 | Granite Slabs | Lakh Sq.Feet | 239 | 310 | 315 |
| 16 | Edible Oils | Tonnes | 0 | 0 | 0 |
| 17 | New Print | Lakh Number | 1.2 | 0 | 0 |
| 18 | PVC Pipes | Tonnes | 5975 | 7000 | 7400 |
| 19 | Compression & Tension Springs | Tonnes | 0 | 0 | 0 |
| 20 | Clinken Production | 000 Tonnes | 6100 | 6000 | 5500 |
| 21 | Food Products | Tonnes | 72340 | 69000 | 67000 |
| 22 | Cement Concrete Sleepers | Number | 0 | 0 | 0 |
| 23 | Rubber (Reclaimed) | Tonnes | 0 | 0 | 7000 |

Source: GM,DIC,CHITTOOR

TABLE - 9.3 - WORKING OF FACTORIES REGISTERED UNDER THE FACTORIES ACT - 1948

| S. NO. | Name of the Industry | No. of Factories | 2012 - 13 | | No. of Factories | 2013 - 14 | |
|--------|---|------------------|----------------|-------------|------------------|----------------|-------------|
| | | | No. of Workers | | | No. of Workers | |
| | | | Male | Female | | Male | Female |
| 1 | 2 | 3 | 4 | 5 | 6 | 7 | 8 |
| 1 | Manufacturing Of Food Products | 454 | 18151 | 3048 | 445 | 18958 | 4116 |
| 2 | Manufacturing Of Beverages Tobacco & Related Products | 8 | 163 | 83 | 12 | 240 | 110 |
| 3 | Manufacturing Of Cotton Textiles | 9 | 1035 | 721 | 5 | 827 | 385 |
| 4 | Manufacturing Of Wool, Silk & Man Made Fiber Textiles | 0 | 0 | 0 | 1 | 18 | 2 |
| 5 | Manufacturing Of Jute And Other Vegetable Fiber Textiles | 0 | 0 | 0 | 0 | 0 | 0 |
| 6 | Manufacturing Of Textile Products | 32 | 3877 | 557 | 34 | 4039 | 1033 |
| 7 | Manufacturing Of Wood & Wood Product Furniture & Fixtures | 127 | 725 | 30 | 128 | 749 | 35 |
| 8 | Manufacturing Of Paper, Paper Products & Printing, Publishing & Allied Industries | 46 | 1529 | 297 | 42 | 1105 | 259 |
| 9 | Manufacturing Of Leather, Products Of Leather, Fur & Substitutes Of Leather | 5 | 213 | 26 | 6 | 263 | 476 |
| 10 | Manufacturing Of Chemicals & Chemical Products | 13 | 449 | 27 | 17 | 612 | 71 |
| 11 | Manufacturing Of Rubber, Plastic, Petroleum & Coal Products | 142 | 6488 | 559 | 133 | 8841 | 1254 |
| 12 | Manufacturing Of Non-metallic Of Mineral Products | 442 | 5174 | 170 | 449 | 5381 | 153 |
| 13 | Basic Metal & Alloys Industries | 2 | 214 | 31 | 2 | 214 | 31 |
| 14 | Manufacturing Of Non-metal Products & Parts Except Machinery & Equipment | 0 | 0 | 0 | 0 | 0 | 0 |
| 15 | Manufacturing Of Machinery & Equipment Other Than Transport Equipment | 2 | 170 | 10 | 3 | 445 | 110 |
| 16 | Manufacturing Of Transport Equipment & Parts | 2 | 1186 | 25 | 2 | 1186 | 25 |
| 17 | Repair Of Capital Goods | 0 | 0 | 0 | 0 | 0 | 0 |
| 18 | Electricity Generation, Transmission & Distribution | 10 | 950 | 287 | 10 | 814 | 137 |
| 19 | Repair Services | 45 | 3510 | 114 | 42 | 2392 | 84 |
| 20 | Activity Not Adequately Specified | 64 | 3537 | 349 | 74 | 3253 | 418 |
| | TOTAL | 1403 | 47371 | 6334 | 1405 | 49337 | 8699 |

Source: INSPECTOR OF FACORIES,CHITTOOR

TABLE - 9.4 - MANDAL - WISE -WORKING OF FACTORIES REGISTERED UNDER THE FACTORIES ACT - 1948

| S. No. | Division / Mandal | No. of Factories | 2012 - 13 | | No. of Factories | 2013 - 14 | |
|--------|---------------------------|------------------|----------------|-------------|------------------|----------------|-------------|
| | | | No. of Workers | | | No. of Workers | |
| | | | Male | Female | | Male | Female |
| 1 | 2 | 3 | 4 | 5 | 6 | 7 | 8 |
| | CHITTOR DIVISION | | | | | | |
| 1 | Vedurukuppam | 9 | 98 | 3 | 10 | 106 | 15 |
| 2 | Ramachandrapuram | 14 | 175 | 30 | 10 | 79 | 0 |
| 3 | Vadamalapeta | 11 | 160 | 41 | 11 | 160 | 31 |
| 4 | Narayanavanam | 10 | 539 | 114 | 10 | 619 | 79 |
| 5 | Nindra | 10 | 544 | 40 | 9 | 559 | 40 |
| 6 | Vijayapuram | 2 | 93 | 0 | 2 | 93 | 0 |
| 7 | Nagari | 51 | 2098 | 306 | 46 | 1851 | 253 |
| 8 | Puttur | 21 | 1385 | 88 | 20 | 1296 | 166 |
| 9 | Karvetinagar | 2 | 157 | 54 | 2 | 157 | 54 |
| 10 | Penumuru | 32 | 546 | 41 | 33 | 559 | 42 |
| 11 | Puthalapattu | 17 | 2944 | 22 | 19 | 3237 | 649 |
| 12 | Irala | 6 | 379 | 115 | 6 | 379 | 115 |
| 13 | Thavanampalle | 21 | 931 | 270 | 22 | 1331 | 710 |
| 14 | Srirangarajapuram | 7 | 263 | 17 | 7 | 263 | 17 |
| 15 | Gangadharanellore | 44 | 1230 | 119 | 45 | 1219 | 106 |
| 16 | Chittoor | 232 | 4937 | 582 | 238 | 4966 | 1064 |
| 17 | Bangarupalem | 25 | 1275 | 216 | 25 | 1270 | 496 |
| 18 | Yadamarri | 46 | 828 | 278 | 46 | 939 | 293 |
| 19 | Gudipala | 64 | 2180 | 256 | 64 | 2209 | 341 |
| 20 | Palasamudram | 0 | 0 | 0 | 0 | 0 | 0 |
| | Sub-Total | 624 | 20762 | 2592 | 625 | 21292 | 4471 |
| | TIRUPATHI DIVISION | | | | | | |
| 21 | Tirupati (Rural) | 26 | 425 | 82 | 24 | 388 | 79 |
| 22 | Renigunta | 134 | 7379 | 554 | 128 | 6952 | 539 |
| 23 | Yerpedu | 5 | 268 | 19 | 6 | 276 | 21 |
| 24 | Srikalahasti | 53 | 3435 | 270 | 51 | 3646 | 242 |
| 25 | Thottambedu | 33 | 426 | 48 | 35 | 471 | 48 |
| 26 | Buchinaidu Kandriga | 17 | 706 | 63 | 18 | 716 | 63 |
| 27 | Varadaiahpalem | 25 | 1390 | 135 | 30 | 1988 | 210 |
| 28 | K.V.B.Puram | 3 | 570 | 70 | 4 | 620 | 70 |
| 29 | Tirupati (Urban) | 48 | 1175 | 100 | 45 | 1133 | 78 |
| 30 | Chandragiri | 22 | 519 | 45 | 21 | 505 | 53 |
| 31 | Pulicherla | 6 | 46 | 12 | 6 | 46 | 12 |
| 32 | Pakala | 7 | 439 | 87 | 6 | 279 | 62 |
| 33 | Pichatur | 5 | 163 | 7 | 5 | 173 | 47 |
| 34 | Satyavedu | 26 | 1984 | 531 | 32 | 2686 | 623 |
| 35 | Nagalapuram | 6 | 33 | 5 | 6 | 33 | 5 |
| | Sub-Total | 416 | 18958 | 2028 | 417 | 19912 | 2152 |

TABLE - 9.4 - MANDAL - WISE -WORKING OF FACTORIES REGISTERED UNDER THE FACTORIES ACT - 1948

| S. No. | Division / Mandal | No. of Factories | 2012 - 13 | | No. of Factories | 2013 - 14 | |
|--------|-----------------------------|------------------|----------------|-------------|------------------|----------------|-------------|
| | | | No. of Workers | | | No. of Workers | |
| | | | Male | Female | | Male | Female |
| 1 | 2 | 3 | 4 | 5 | 6 | 7 | 8 |
| | MADANAPALLE DIVISION | | | | | | |
| 36 | Mulakalacheruvu | 6 | 20 | 5 | 2 | 11 | 5 |
| 37 | Thamballapalle | 4 | 15 | 3 | 4 | 15 | 3 |
| 38 | Peddamandyam | 5 | 20 | 0 | 5 | 20 | 0 |
| 39 | Gurramkonda | 8 | 36 | 4 | 8 | 36 | 4 |
| 40 | Kalakada | 10 | 69 | 12 | 10 | 69 | 12 |
| 41 | Kambhamvaripalle | 3 | 5 | 0 | 0 | 0 | 0 |
| 42 | Rompicherla | 4 | 35 | 1 | 4 | 35 | 1 |
| 43 | Yerravaripalem | 1 | 3 | 0 | 1 | 3 | 0 |
| 44 | Chinnagottigallu | 6 | 31 | 2 | 6 | 31 | 2 |
| 45 | Pileru | 13 | 182 | 12 | 14 | 188 | 13 |
| 46 | Kalikiri | 8 | 27 | 5 | 6 | 21 | 1 |
| 47 | Vayalpad | 15 | 187 | 25 | 15 | 187 | 25 |
| 48 | Kurabalakota | 13 | 112 | 24 | 13 | 112 | 25 |
| 49 | Pedda Thippasamudram | 7 | 91 | 31 | 6 | 87 | 19 |
| 50 | B.Kothakota | 17 | 149 | 20 | 15 | 142 | 16 |
| 51 | Madanapalle | 84 | 2772 | 608 | 89 | 2857 | 771 |
| 52 | Nimmanapalle | 6 | 32 | 5 | 6 | 32 | 5 |
| 53 | Sodam | 4 | 34 | 11 | 5 | 159 | 103 |
| 54 | Somala | 4 | 12 | 11 | 3 | 11 | 11 |
| 55 | Chowdepalle | 3 | 47 | 15 | 4 | 55 | 15 |
| 56 | Ramasamudram | 8 | 63 | 9 | 8 | 63 | 9 |
| 57 | Punganur | 36 | 699 | 80 | 37 | 717 | 82 |
| 58 | Peddapanjani | 6 | 128 | 71 | 7 | 132 | 83 |
| 59 | Gangavaram | 15 | 427 | 85 | 17 | 562 | 108 |
| 60 | Palamaner | 24 | 655 | 105 | 22 | 720 | 176 |
| 61 | Baireddipalle | 5 | 33 | 21 | 5 | 33 | 21 |
| 62 | Venkatagirikota | 6 | 76 | 0 | 6 | 76 | 0 |
| 63 | Santhipuram | 9 | 288 | 52 | 9 | 288 | 52 |
| 64 | Gudupalle | 4 | 55 | 0 | 4 | 55 | 0 |
| 65 | Kuppam | 25 | 1143 | 468 | 27 | 1195 | 481 |
| 66 | Ramakuppam | 4 | 205 | 29 | 5 | 221 | 33 |
| | Sub-Total | 363 | 7651 | 1714 | 363 | 8133 | 2076 |
| | TOTAL | 1403 | 47371 | 6334 | 1405 | 49337 | 8699 |

Source: INSPECTOR OF FACORIES,CHITTOOR

TABLE - 9.5 - MANDAL - WISE RICE MILLS - 2013 - 14

| S. No. | Division / Mandal | TRADING | | NON-TRADING | |
|--------|---------------------------|-----------|--------------------------------|-------------|--------------------------------|
| | | Number | Installed Capacity (In Tonnes) | Number | Installed Capacity (In Tonnes) |
| 1 | 2 | 3 | 4 | 5 | 6 |
| | CHITTOR DIVISION | | | | |
| 1 | Vedurukuppam | 0 | 0 | 5 | 25 |
| 2 | Ramachandrapuram | 0 | 0 | 5 | 25 |
| 3 | Vadamalapeta | 0 | 0 | 3 | 15 |
| 4 | Narayanavanam | 4 | 80 | 3 | 15 |
| 5 | Nindra | 1 | 20 | 9 | 45 |
| 6 | Vijayapuram | 0 | 0 | 2 | 10 |
| 7 | Nagari | 1 | 20 | 3 | 15 |
| 8 | Puttur | 3 | 60 | 2 | 10 |
| 9 | Karvetinagar | 0 | 0 | 1 | 5 |
| 10 | Penumuru | 0 | 0 | 4 | 20 |
| 11 | Puthalapattu | 0 | 0 | 2 | 10 |
| 12 | Irala | 0 | 0 | 6 | 30 |
| 13 | Thavanampalle | 0 | 0 | 7 | 35 |
| 14 | Srirangarajapuram | 0 | 0 | 4 | 20 |
| 15 | Gangadharanellore | 0 | 0 | 10 | 25 |
| 16 | Chittoor | 3 | 60 | 6 | 30 |
| 17 | Bangarupalem | 0 | 0 | 5 | 25 |
| 18 | Yadamarri | 0 | 0 | 3 | 15 |
| 19 | Gudipala | 0 | 0 | 5 | 25 |
| 20 | Palasamudram | 0 | 0 | 3 | 15 |
| | Sub-Total | 12 | 240 | 88 | 415 |
| | TIRUPATHI DIVISION | | | | |
| 21 | Tirupati (Rural) | 1 | 20 | 1 | 5 |
| 22 | Renigunta | 2 | 40 | 8 | 40 |
| 23 | Yerpedu | 1 | 20 | 7 | 35 |
| 24 | Srikalahasti | 21 | 420 | 0 | 0 |
| 25 | Thottambedu | 7 | 140 | 0 | 0 |
| 26 | Buchinaidu Kandriga | 0 | 0 | 0 | 0 |
| 27 | Varadaiahpalem | 0 | 0 | 0 | 0 |
| 28 | K.V.B.Puram | 1 | 20 | 0 | 0 |
| 29 | Tirupati (Urban) | 0 | 0 | 2 | 10 |
| 30 | Chandragiri | 0 | 0 | 4 | 20 |
| 31 | Pulicherla | 1 | 20 | 2 | 10 |
| 32 | Pakala | 0 | 0 | 2 | 10 |
| 33 | Pichatur | 0 | 0 | 1 | 5 |
| 34 | Satyavedu | 0 | 0 | 7 | 35 |
| 35 | Nagalapuram | 0 | 0 | 0 | 0 |
| | Sub-Total | 34 | 680 | 34 | 170 |

TABLE - 9.5 - MANDAL - WISE RICE MILLS - 2013 - 14

| S. No. | Division / Mandal | TRADING | | NON-TRADING | |
|--------|-----------------------------|-----------|--------------------------------|-------------|--------------------------------|
| | | Number | Installed Capacity (In Tonnes) | Number | Installed Capacity (In Tonnes) |
| 1 | 2 | 3 | 4 | 5 | 6 |
| | MADANAPALLE DIVISION | | | | |
| 36 | Mulakalacheruvu | 1 | 20 | 5 | 25 |
| 37 | Thamballapalle | 2 | 40 | 2 | 10 |
| 38 | Peddamandyam | 0 | 0 | 3 | 15 |
| 39 | Gurramkonda | 0 | 0 | 3 | 15 |
| 40 | Kalakada | 2 | 40 | 6 | 30 |
| 41 | Kambhamvaripalle | 0 | 0 | 6 | 30 |
| 42 | Rompicherla | 2 | 40 | 1 | 5 |
| 43 | Yerravaripalem | 0 | 0 | 4 | 20 |
| 44 | Chinnagottigallu | 0 | 0 | 5 | 25 |
| 45 | Pileru | 1 | 20 | 7 | 35 |
| 46 | Kalikiri | 0 | 0 | 5 | 25 |
| 47 | Vayalpad | 1 | 20 | 2 | 10 |
| 48 | Kurabalakota | 0 | 0 | 4 | 20 |
| 49 | Pedda Thippasamudram | 1 | 20 | 3 | 15 |
| 50 | B.Kothakota | 2 | 40 | 0 | 0 |
| 51 | Madanapalle | 11 | 220 | 6 | 30 |
| 52 | Nimmanapalle | 0 | 0 | 2 | 10 |
| 53 | Sodam | 0 | 0 | 4 | 20 |
| 54 | Somala | 0 | 0 | 3 | 15 |
| 55 | Chowdepalle | 0 | 0 | 3 | 15 |
| 56 | Ramasamudram | 0 | 0 | 4 | 20 |
| 57 | Punganur | 3 | 60 | 5 | 25 |
| 58 | Peddapanjani | 0 | 0 | 3 | 15 |
| 59 | Gangavaram | 0 | 0 | 4 | 20 |
| 60 | Palamaner | 2 | 40 | 4 | 20 |
| 61 | Baireddipalle | 0 | 0 | 3 | 15 |
| 62 | Venkatagirikota | 1 | 20 | 3 | 15 |
| 63 | Santhipuram | 0 | 0 | 3 | 15 |
| 64 | Gudupalle | 0 | 0 | 4 | 20 |
| 65 | Kuppam | 2 | 40 | 10 | 50 |
| 66 | Ramakuppam | 0 | 0 | 4 | 20 |
| | Sub-Total | 31 | 620 | 121 | 605 |
| | TOTAL | 77 | 1540 | 243 | 1190 |

Source: DISTRICT SUPPLY OFFICER,CHITTOOR

TABLE - 9.6 - SMALL SCALE INDUSTRIES - 2013 - 14

| S.NO | Category | No. of Units | Capital Investment (Rs in Lakhs) | Employees | |
|-------------|-------------------|---------------------|---|------------------|---------------|
| | | | | Male | Female |
| 1 | 2 | 3 | 4 | 5 | 6 |
| 1 | Agro Based | 432 | 22916.26 | 4691 | 982 |
| 2 | Forest Based | 70 | 2100.8 | 492 | 115 |
| 3 | Textile Based | 212 | 2376.35 | 2714 | 1192 |
| 4 | Mineral Based | 517 | 18227.76 | 5130 | 593 |
| 5 | Engineering Based | 384 | 4746.43 | 5111 | 354 |
| 6 | Animal Based | 71 | 7780.41 | 1423 | 416 |
| 7 | Chemical Based | 182 | 5395.95 | 1025 | 258 |
| 8 | Others | 1388 | 22563.99 | 7584 | 2350 |
| | TOTAL | 3256 | 86107.95 | 28170 | 6260 |

Source:GM,DIC,CHITTOOR

TABLE - 9.7 - MANDAL - WISE SMALL SCALE INDUSTRIES - 2013 - 14

| S.No. | Division / Mandal | No. of Units | Employees | |
|-------|---------------------------|--------------|--------------|-------------|
| | | | Male | Female |
| 1 | 2 | 3 | 4 | 5 |
| | CHITTOR DIVISION | | | |
| 1 | Vedurukuppam | 16 | 113 | 29 |
| 2 | Ramachandrapuram | 30 | 129 | 72 |
| 3 | Vadamalapeta | 16 | 93 | 39 |
| 4 | Narayanavanam | 21 | 119 | 38 |
| 5 | Nindra | 11 | 125 | 9 |
| 6 | Vijayapuram | 1 | 5 | 0 |
| 7 | Nagari | 87 | 660 | 188 |
| 8 | Puttur | 66 | 756 | 210 |
| 9 | Karvetinagar | 12 | 37 | 15 |
| 10 | Penumuru | 39 | 383 | 92 |
| 11 | Puthalapattu | 36 | 388 | 145 |
| 12 | Irala | 33 | 155 | 38 |
| 13 | Thavanampalle | 42 | 374 | 82 |
| 14 | Srirangarajapuram | 12 | 29 | 3 |
| 15 | Gangadharanellore | 67 | 524 | 59 |
| 16 | Chittoor | 702 | 5146 | 876 |
| 17 | Bangarupalem | 50 | 630 | 109 |
| 18 | Yadamarri | 103 | 554 | 146 |
| 19 | Gudipala | 105 | 1129 | 228 |
| 20 | Palasamudram | 3 | 3 | 1 |
| | Sub-Total | 1452 | 11352 | 2379 |
| | TIRUPATHI DIVISION | | | |
| 21 | Tirupati (Rural) | 89 | 464 | 127 |
| 22 | Renigunta | 231 | 2935 | 787 |
| 23 | Yerpedu | 22 | 50 | 8 |
| 24 | Srikalahasti | 120 | 3521 | 145 |
| 25 | Thottambedu | 25 | 475 | 28 |
| 26 | Buchinaidu Kandriga | 12 | 144 | 12 |
| 27 | Varadaiahpalem | 16 | 175 | 53 |
| 28 | K.V.B.Puram | 4 | 39 | 12 |
| 29 | Tirupati (Urban) | 444 | 3589 | 729 |
| 30 | Chandragiri | 64 | 297 | 159 |
| 31 | Pulicherla | 24 | 80 | 11 |
| 32 | Pakala | 31 | 141 | 44 |
| 33 | Pichatur | 12 | 153 | 31 |
| 34 | Satyavedu | 30 | 577 | 129 |
| 35 | Nagalapuram | 6 | 17 | 9 |
| | Sub-Total | 1130 | 12657 | 2284 |

TABLE - 9.7 - MANDAL - WISE SMALL SCALE INDUSTRIES - 2013 - 14

| S.No. | Division / Mandal | No. of Units | Employees | |
|-------|-----------------------------|--------------|--------------|-------------|
| | | | Male | Female |
| 1 | 2 | 3 | 4 | 5 |
| | MADANAPALLE DIVISION | | | |
| 36 | Mulakalacheruvu | 4 | 7 | 0 |
| 37 | Thamballapalle | 4 | 16 | 0 |
| 38 | Peddamandyam | 0 | 0 | 0 |
| 39 | Gurramkonda | 6 | 19 | 7 |
| 40 | Kalakada | 9 | 19 | 2 |
| 41 | Kambhamvaripalle | 5 | 5 | 3 |
| 42 | Rompicherla | 9 | 7 | 5 |
| 43 | Yerravaripalem | 2 | 2 | 1 |
| 44 | Chinnagottigallu | 4 | 9 | 0 |
| 45 | Pileru | 46 | 145 | 37 |
| 46 | Kalikiri | 14 | 42 | 9 |
| 47 | Vayalpad | 26 | 166 | 29 |
| 48 | Kurabalakota | 14 | 61 | 26 |
| 49 | Pedda Thippasamudram | 2 | 3 | 0 |
| 50 | B.Kothakota | 14 | 104 | 21 |
| 51 | Madanapalle | 186 | 1238 | 372 |
| 52 | Nimmanapalle | 1 | 16 | 5 |
| 53 | Sodam | 10 | 41 | 7 |
| 54 | Somala | 7 | 29 | 4 |
| 55 | Chowdepalle | 8 | 101 | 17 |
| 56 | Ramasamudram | 7 | 28 | 14 |
| 57 | Punganur | 68 | 417 | 58 |
| 58 | Peddapanjani | 7 | 18 | 3 |
| 59 | Gangavaram | 28 | 327 | 719 |
| 60 | Palamaner | 126 | 615 | 146 |
| 61 | Baireddipalle | 3 | 7 | 0 |
| 62 | Venkatagirikota | 6 | 37 | 7 |
| 63 | Santhipuram | 13 | 190 | 47 |
| 64 | Gudupalle | 3 | 6 | 1 |
| 65 | Kuppam | 35 | 438 | 49 |
| 66 | Ramakuppam | 7 | 48 | 8 |
| | Sub-Total | 674 | 4161 | 1597 |
| | TOTAL | 3256 | 28170 | 6260 |

Source: GM,DIC,CHITTOOR

TABLE - 9.8 - COTTAGE INDUSTRIES - 2013 - 14

| S.NO | Category | No. of Units | Capital Investment (Rs in Lakhs) | Employees | |
|------|--|--------------|----------------------------------|------------|-----------|
| | | | | Male | Female |
| 1 | 2 | 3 | 4 | 5 | 6 |
| 1 | Agro Based & Food Processing Industry- Feed Mixing Plant | 1 | 15 | 10 | 5 |
| 2 | Agro Based & Food Processing Industry- Flour Mill Unit | 1 | 1 | 1 | 1 |
| 3 | Agro Based & Food Processing Industry- Potato Chips Manufacturing Unit | 1 | 2 | 1 | 2 |
| 4 | Agro Based & Food Processing Industry- Pacakaged Drinking Water Unit | 1 | 10 | 5 | 3 |
| 5 | Textile Industry - Tailoring Unit | 1 | 1.31 | 1 | 1 |
| 6 | Polymer & Chemical Based Industry - Detergent Washing Powder Unit | 1 | 5 | 2 | 2 |
| 7 | Polymer & Chemical Based Industry - Toilet Based Chemical Unit | 1 | 5 | 3 | 3 |
| 8 | Service Industry - Photo Frame Unit | 1 | 5 | 3 | 2 |
| 9 | Service Industry - Shamiyana Suppliers | 2 | 15 | 13 | 5 |
| 10 | Service Industry - Centring Material Unit | 2 | 6.65 | 8 | 3 |
| 11 | Mineral Based Industry - Clay Brick Unit | 3 | 23 | 15 | 8 |
| 12 | Mineral Based Industry - Cement Brick Unit | 3 | 38 | 20 | 11 |
| 13 | Mineral Based Industry - Granite Cubes Cutting Unit | 1 | 25 | 12 | 6 |
| 14 | Mineral Based Industry - Designer Tiles Mfg., Unit | 1 | 24 | 14 | 6 |
| 15 | Forest Based Industry - Corrugated Unit | 3 | 75 | 35 | 34 |
| | TOTAL | 23 | 250.96 | 143 | 92 |

Source: AD,AP KHADI & V.I.BOARD,CHITTOOR

X. MINING

| TABLE NO. | CONTENTS | PAGE NO. |
|------------------|--|-----------------|
| 10.1 | MINERAL RESOURCES, MANDAL-WISE (2013-14) | 189-190 |
| 10.2 | PRODUCTION OF PRINCIPAL MINERALS (2011-12 to 2013-14) | 191 |
| 10.3 | OPENING STOCK, PRODUCTION, CONSUMPTION AND CLOSING STOCK OF INDEGENIOUS COAL (2013-14) | 192 |

TABLE - 10.1 - MANDAL WISE MINERAL RESOURCES - 2013 - 14

| S.No. | Mandal | Major Mineral | Minor Minerals |
|--------------|----------------------|-----------------------------|--|
| 1 | 2 | 3 | 4 |
| 1 | Mulakalacheruvu | | Colour & Black Granite |
| 2 | Thamballapalle | Quartz | Black Granite, Colour Granite |
| 3 | Peddamandyam | Feldspar And Quartz | Black Granite, Colour Granite |
| 4 | Gurramkonda | Pyrophyllite | Colour Granite, Road Metal And Building Stone |
| 5 | Kalakada | | Colour & Black Granite |
| 6 | Kambhamvaripalle | | Colour Granite, Road Metal And Building Stone |
| 7 | Rompicherla | | Black Granite, Colour Granite, Road Metal And Building Stone |
| 8 | Yerravaripalem | Phyrophillite | Road Metal & Building Stone & Black Granite |
| 9 | Tirupati (Rural) | | Road Metal & Building Stone, Black Granite |
| 10 | Renigunta | Quartz | Road Metal & Building Stone |
| 11 | Yerpedu | Quartz | Road Metal & Building Stone |
| 12 | Srikalahasti | Quartz, Steatite & Feldspar | Road Metal & Building Stone |
| 13 | Thottambedu | | Road Metal & Building Stone |
| 14 | Buchinaidu Kandriga | | Road Metal & Building Stone |
| 15 | Varadaiahpalem | | Road Metal & Building Stone, Gravel |
| 16 | K.V.B.Puram | | Road Metal & Building Stone & Colour Granite |
| 17 | Tirupati (Urban) | | Nil |
| 18 | Chandragiri | | Road Metal & Building Stone |
| 19 | Chinnagottigallu | Qurtz, Phyrophillite | Road Metal & Building Stone |
| 20 | Pileru | Quartz | Black Granite, Colour Granite, Road Metal And Building Stone |
| 21 | Kalikiri | | Color & Black Granite |
| 22 | Vayalpad | | Black Granite, Colour Granite, Road Metal And Building Stone |
| 23 | Kurabalakota | | Black Granite, Colour Granite, Road Metal And Building Stone |
| 24 | Pedda Thippasamudram | | Colour Granite, Road Metal And Building Stone |
| 25 | B.Kothakota | | Black Granite, Colour Granite, Road Metal And Building Stone |
| 26 | Madanapalle | | Colour Granite, Road Metal And Building Stone |
| 27 | Nimmanapalle | Quartz | Black Granite, Colour Granite, Road Metal And Building Stone |
| 28 | Sodam | Quartz | Colour And Black Granite |
| 29 | Pulicherla | | Road Metal & Building Stone, Black Granite |
| 30 | Pakala | | Road Metal & Building Stone & Black Granite |
| 31 | Vedurukuppam | | Road Metal & Building Stone, Black & Colour Granite |
| 32 | Ramachandrapuram | | Road Metal & Building Stone, Black & Colour Granite |
| 33 | Vadamalapeta | | Road Metal & Building Stone |
| 34 | Narayanavanam | | Road Metal & Building Stone |
| 35 | Pichatur | | Road Metal & Building Stone |
| 36 | Satyavedu | | Road Metal & Building Stone, Gravel |
| 37 | Nagalapuram | | Road Metal & Building Stone |

TABLE - 10.1 - MANDAL WISE MINERAL RESOURCES - 2013 - 14

| S.No. | Mandal | Major Mineral | Minor Minerals |
|--------------|-------------------|------------------------------|--|
| 1 | 2 | 3 | 4 |
| 38 | Nindra | | Road Metal & Building Stone |
| 39 | Vijayapuram | | Road Metal & Building Stone & Gravel |
| 40 | Nagari | | Road Metal & Building Stone, Black & Colour Granite |
| 41 | Puttur | | Road Metal & Building Stone, Black Granite |
| 42 | Karvetinagar | | Road Metal & Building Stone & Black Granite |
| 43 | Penumuru | | Road Metal & Building Stone, Black & Colour Granite |
| 44 | Puthalapattu | | Road Metal & Building Stone, Black Granite |
| 45 | Irala | | Black Granite & Road Metal & Building Stone. |
| 46 | Somala | | Colour And Black Granite |
| 47 | Chowdepalle | | Colour And Black Granite |
| 48 | Ramasamudram | | Colour Granite, Road Metal And Building Stone |
| 49 | Punganur | | Colour & Black Granite, Road Metal And Building Stone |
| 50 | Peddapanjani | White Clay | Colour And Black Granite |
| 51 | Gangavaram | | Road Metal And Building Stone |
| 52 | Thavanampalle | | Road Metal & Building Stone, Black & Colour Granite |
| 53 | Srirangarajapuram | | Road Metal & Building Stone, Black & Colour Granite |
| 54 | Gangadharanellore | | Road & Metal & Building Stone, Black & Colour Granite |
| 55 | Chittoor | | Road Metal & Building Stone, Black & Colour Granite |
| 56 | Palamaner | | Black Granite, Road Metal And Building Stone |
| 57 | Baireddipalle | | Black Granite, Road Metal And Building Stone |
| 58 | Venkatagirikota | | Color And Black Granite, Road Metal And Building Stone |
| 59 | Santhipuram | | Colour Graanite, Dimensional Stones, Road Metal & Building Stone |
| 60 | Gudupalle | Gold And Associated Minerals | Colour Granite, Dimenstional Stone, Road Metal & Building Stone |
| 61 | Kuppam | White Clay | Black Granite, Colour Granite, Road Metal And Building Stone |
| 62 | Ramakuppam | | Colour And Black Granite, Road Metal And Building Stone |
| 63 | Bangarupalem | | Road Metal & Building Stone, Black Granite |
| 64 | Yadamarri | | Road Metal & Building Stone & Black Granite |
| 65 | Gudipala | | Road Metal & Building Stone, Black & Colour Granite |
| 66 | Palasamudram | | Road Metal & Building Stone, Black & Colour Granite |

Source: AD OF MINES AND GEOLOGY, CHITTOOR & PALAMANER

TABLE - 10.2 - PRODUCTION OF PRINCIPAL MINERALS

| S. No. | Name of the Mineral | 2011 - 12 | | 2012 - 13 | | 2013 - 14 | |
|--------|-----------------------------|------------------------|---------------------|------------------------|---------------------|------------------------|---------------------|
| | | Production (In Tonnes) | Value (Rs in Lakhs) | Production (In Tonnes) | Value (Rs in Lakhs) | Production (In Tonnes) | Value (Rs in Lakhs) |
| 1 | 2 | 3 | 4 | 5 | 6 | 7 | 8 |
| | MAJOR | | | | | | |
| 1 | Steatite | 0 | 0 | 0 | 0 | 0 | 0 |
| 2 | Pyrophyllite | 0 | 0 | 0 | 0 | 0 | 0 |
| 3 | White Clay | 0 | 0 | 0 | 0 | 0 | 0 |
| 4 | Quartz | 2459 | 4.46 | 2534.08 | 4.43 | 2536 | 3.4 |
| 5 | Feldspar | 25 | 0.06 | 0 | 0 | 0 | 0 |
| | Sub-Total | 2484 | 4.52 | 2534.08 | 4.43 | 2536 | 3.4 |
| | MINOR | | | | | | |
| 1 | Black Granite | 20666.33 | 2217.95 | 35510.3 | 3509.76 | 42371.98 | 4403.91 |
| 2 | Colour Granite | 10473.67 | 1697.62 | 42305.91 | 3679.2 | 51228.79 | 4858.67 |
| 3 | Road Metal & Building Stone | 1066427 | 2767.96 | 867419.7 | 1850.05 | 967508.17 | 2029.5 |
| 4 | Dimensional Stones | 52768 | 422.14 | 68093 | 544.74 | 69513 | 556.1 |
| 5 | Gravel | 652782 | 481.1 | 735829 | 196.73 | 237901.95 | 27.56 |
| | Sub-Total | 1803117 | 7586.77 | 1749157.91 | 9780.48 | 1368524 | 11875.74 |
| | TOTAL | 1805601 | 7591.29 | 1751691.99 | 9784.91 | 1371060 | 11879.14 |

Source:AD OF MINES AND GEOLOGY,CHITTOOR & PALAMANER

TABLE - 10.3 - OPENING STOCK , PRODUCTION , CONSUMPTION AND CLOSING STOCK OF INDIGENOUS COAL - 2013 - 14

| S. NO. | Name of the Division | Opening Stock | Production | Coal from BHPL | Consumption of Indenous Coal by Collieries | Dispatch to Railways | Dispatch to Others | Total (Col 6 to 8) | Closing Stock [(3+4+5)]-9 |
|---------------|-----------------------------|----------------------|-------------------|-----------------------|---|-----------------------------|---------------------------|---------------------------|----------------------------------|
| 1 | 2 | 3 | 4 | 5 | 6 | 7 | 8 | 9 | 10 |
| 1 | Chittoor | 0 | 0 | 0 | 0 | 0 | 0 | 0 | 0 |
| 2 | Palamaner | 0 | 0 | 0 | 0 | 0 | 0 | 0 | 0 |
| | TOTAL | 0 | 0 | 0 | 0 | 0 | 0 | 0 | 0 |

Source: AD OF MINES AND GEOLOGY,CHITTOOR & PALAMANER

XI. FUEL & POWER

| TABLE NO. | CONTENTS | PAGE NO. |
|------------------|---|-----------------|
| 11.1 | GROWTH OF TRANSMISSION AND DISTRIBUTION LINES (2011-12 to 2013-14) | 193 |
| 11.2 | RURAL ELECTRIFICATON, MANDAL WISE (2013-14) | 194-195 |
| 11.3 | POWER CONSUMPTION CATEGORY-WISE ,(2011-12 to 2013-14) | 196 |
| 11.4 | NO.OF SERVICES AND CONNECTED LOAD, CATEGORY WISE (2012-13 & 2013-14) | 197 |
| 11.5 | NO.OF SERVICES AND CONNECTED LOAD AS ON 31-03-2014, MANDAL WISE (2013-14) | 198-199 |
| 11.6 | INSTALLED CAPACITY AND POWER GENERATION , (2011-12 to 2013-14) | 200 |
| 11.7 | FREE POWER CONNECTIONS AND TRANSFORMERS (2013-14) | 201-202 |

TABLE - 11.1 - GROWTH OF TRANSMISSION AND DISTRIBUTION LINES

| S.NO. | ITEM | UNIT | 2011 - 12 | 2012 - 13 | 2013 - 14 |
|--------------|-----------------|-------------|------------------|------------------|------------------|
| 1 | 2 | 3 | 4 | 5 | 6 |
| 1 | 400 K.V | CKM | 20 | 20 | 20 |
| 2 | 220 K.V | CKM | 471.37 | 549.65 | 549.65 |
| 3 | 132 K.V | CKM | 1046.82 | 1102.03 | 1102.03 |
| 4 | 66 K.V | CKM | 0.00 | 0.00 | 0.00 |
| 5 | 33 K.V | CKM | 2277.79 | 2454.39 | 2785.12 |
| 6 | 11 K.V | CKM | 21500.77 | 21925.95 | 22766.80 |
| 7 | L.T.LINE | CKM | 28891.74 | 29101.56 | 29553.05 |
| | Total | | 54208.49 | 55153.58 | 56776.65 |

Source: SE(O),APSPDCL, TIRUPATI & RESCO, KUPPAM

TABLE - 11.2 - MANDAL - WISE -RURAL ELECTRIFICATION - 31-03-2014

| S. No. | Mandal | Total Inhabited Villages | | Hamlets | | Service Connections (Nos) | | | | |
|---------------------------|---------------------|--------------------------|-------------------|----------------|-------------------|---------------------------|------------------|-------------|--------------|---------------|
| | | Existing (No.) | Electrified (No.) | Existing (No.) | Electrified (No.) | Domestic | Agricultura I | Industrial | Others | Total |
| 1 | 2 | 3 | 4 | 5 | 6 | 7 | 8 | 9 | 10 | 11 |
| CHITTOOR DIVISION | | | | | | | | | | |
| 1 | Vedurukuppam | 30 | 30 | 226 | 226 | 8290 | 6721 | 95 | 822 | 15928 |
| 2 | Ramachandrapuram | 17 | 17 | 164 | 164 | 6889 | 3619 | 107 | 677 | 11292 |
| 3 | Vadamalapeta | 19 | 19 | 124 | 124 | 7737 | 3567 | 64 | 746 | 12114 |
| 4 | Narayanavanam | 16 | 16 | 75 | 75 | 7355 | 2291 | 81 | 1637 | 11364 |
| 5 | Nindra | 14 | 14 | 113 | 113 | 6201 | 3531 | 38 | 455 | 10225 |
| 6 | Vijayapuram | 17 | 17 | 111 | 111 | 6554 | 3741 | 23 | 477 | 10795 |
| 7 | Nagari | 28 | 28 | 107 | 107 | 21917 | 4400 | 357 | 6237 | 32911 |
| 8 | Puttur | 18 | 18 | 83 | 83 | 22517 | 3840 | 243 | 4242 | 30842 |
| 9 | Karvetinagar | 25 | 25 | 170 | 170 | 8705 | 4967 | 48 | 844 | 14564 |
| 10 | Penumuru | 16 | 16 | 240 | 240 | 7650 | 5033 | 353 | 904 | 13940 |
| 11 | Puthalapattu | 20 | 20 | 266 | 266 | 9661 | 5553 | 320 | 1025 | 16559 |
| 12 | Irala | 18 | 18 | 249 | 249 | 11541 | 6482 | 247 | 1377 | 19647 |
| 13 | Thavanampalle | 24 | 24 | 194 | 194 | 12131 | 6612 | 503 | 1070 | 20316 |
| 14 | Srirangarajapuram | 37 | 37 | 170 | 170 | 6344 | 5350 | 87 | 679 | 12460 |
| 15 | Gangadharanellore | 34 | 34 | 302 | 302 | 10823 | 7347 | 316 | 1267 | 19753 |
| 16 | Chittoor | 40 | 40 | 121 | 121 | 63259 | 6173 | 1601 | 12164 | 83197 |
| 17 | Bangarupalem | 27 | 27 | 178 | 178 | 16109 | 7739 | 282 | 1491 | 25621 |
| 18 | Yadamarri | 24 | 24 | 190 | 190 | 9661 | 4587 | 555 | 820 | 15623 |
| 19 | Gudipala | 30 | 30 | 190 | 190 | 8822 | 4783 | 297 | 719 | 14621 |
| 20 | Palasamudram | 19 | 19 | 124 | 124 | 4259 | 3079 | 51 | 378 | 7767 |
| | Sub-Total | 473 | 473 | 3397 | 3397 | 256425 | 99415 | 5668 | 38031 | 399539 |
| TIRUPATHI DIVISION | | | | | | | | | | |
| 21 | Tirupati (Rural) | 29 | 29 | 206 | 206 | 58055 | 3660 | 482 | 6289 | 68486 |
| 22 | Renigunta | 29 | 29 | 156 | 156 | 25505 | 2427 | 397 | 2939 | 31268 |
| 23 | Yerpedu | 33 | 33 | 191 | 191 | 13419 | 6735 | 71 | 1261 | 21486 |
| 24 | Srikalahasti | 62 | 62 | 166 | 166 | 35481 | 5985 | 249 | 5430 | 47145 |
| 25 | Thottambedu | 40 | 40 | 156 | 156 | 8715 | 3892 | 83 | 800 | 13490 |
| 26 | Buchinaidu Kandriga | 24 | 24 | 120 | 120 | 7787 | 2650 | 30 | 639 | 11106 |
| 27 | Varadaiahpalem | 29 | 29 | 148 | 148 | 11101 | 2100 | 61 | 989 | 14251 |
| 28 | K.V.B.Puram | 37 | 37 | 108 | 108 | 6829 | 4062 | 31 | 585 | 11507 |
| 29 | Tirupati (Urban) | 7 | 7 | 36 | 36 | 129355 | 154 | 560 | 23090 | 153159 |
| 30 | Chandragiri | 23 | 23 | 209 | 209 | 17434 | 5286 | 155 | 2249 | 25124 |
| 31 | Pulicherla | 15 | 15 | 188 | 188 | 9265 | 3747 | 97 | 977 | 14086 |
| 32 | Pakala | 15 | 15 | 265 | 265 | 14514 | 4965 | 166 | 1935 | 21580 |
| 33 | Pichatur | 17 | 17 | 126 | 126 | 7792 | 3169 | 88 | 882 | 11931 |
| 34 | Satyavedu | 30 | 30 | 66 | 66 | 13488 | 1905 | 109 | 1570 | 17072 |
| 35 | Nagalapuram | 12 | 12 | 82 | 82 | 8575 | 2895 | 67 | 932 | 12469 |
| | Sub-Total | 402 | 402 | 2223 | 2223 | 367315 | 53632 | 2646 | 50567 | 474160 |

TABLE - 11.2 - MANDAL - WISE -RURAL ELECTRIFICATION - 31-03-2014

| S. No. | Mandal | Total Inhabited Villages | | Hamlets | | Service Connections (Nos) | | | | |
|-----------------------------|----------------------|--------------------------|-------------------|----------------|-------------------|---------------------------|---------------|--------------|---------------|----------------|
| | | Existing (No.) | Electrified (No.) | Existing (No.) | Electrified (No.) | Domestic | Agriculture | Industrial | Others | Total |
| 1 | 2 | 3 | 4 | 5 | 6 | 7 | 8 | 9 | 10 | 11 |
| MADANAPALLE DIVISION | | | | | | | | | | |
| 36 | Mulakalacheruvu | 15 | 15 | 205 | 205 | 9236 | 2795 | 71 | 981 | 13083 |
| 37 | Thamballapalle | 16 | 16 | 267 | 267 | 7679 | 3175 | 35 | 772 | 11661 |
| 38 | Peddamandyam | 9 | 9 | 152 | 152 | 6165 | 2953 | 30 | 570 | 9718 |
| 39 | Gurramkonda | 17 | 17 | 156 | 156 | 10168 | 4312 | 50 | 1130 | 15660 |
| 40 | Kalakada | 16 | 16 | 167 | 167 | 8588 | 3968 | 62 | 876 | 13494 |
| 41 | Kambhamvaripalle | 20 | 20 | 341 | 341 | 8854 | 4100 | 35 | 911 | 13900 |
| 42 | Rompicherla | 7 | 7 | 187 | 187 | 7090 | 2472 | 45 | 670 | 10277 |
| 43 | Yerravaripalem | 10 | 10 | 215 | 215 | 5846 | 2448 | 15 | 616 | 8925 |
| 44 | Chinnagottigallu | 10 | 10 | 193 | 193 | 7068 | 3018 | 40 | 737 | 10863 |
| 45 | Pileru | 15 | 15 | 228 | 228 | 22098 | 3535 | 176 | 2985 | 28794 |
| 46 | Kalikiri | 14 | 14 | 210 | 210 | 13507 | 4128 | 71 | 1532 | 19238 |
| 47 | Vayalpad | 17 | 17 | 120 | 120 | 11547 | 4684 | 90 | 1300 | 17621 |
| 48 | Kurabalakota | 7 | 7 | 222 | 222 | 9612 | 3482 | 93 | 1161 | 14348 |
| 49 | Pedda Thippasamudram | 18 | 18 | 136 | 136 | 8876 | 4351 | 43 | 540 | 13810 |
| 50 | B.Kothakota | 9 | 9 | 186 | 186 | 12087 | 3804 | 132 | 1525 | 17548 |
| 51 | Madanapalle | 21 | 21 | 357 | 357 | 61887 | 5911 | 642 | 9788 | 78228 |
| 52 | Nimmanapalle | 10 | 10 | 159 | 159 | 6980 | 3624 | 33 | 642 | 11279 |
| 53 | Sodam | 13 | 13 | 153 | 153 | 9182 | 3981 | 35 | 723 | 13921 |
| 54 | Somala | 13 | 13 | 189 | 189 | 9640 | 5137 | 68 | 828 | 15673 |
| 55 | Chowdepalle | 15 | 15 | 153 | 153 | 8742 | 4275 | 109 | 876 | 14002 |
| 56 | Ramasamudram | 15 | 15 | 155 | 155 | 9499 | 3727 | 76 | 931 | 14233 |
| 57 | Punganur | 19 | 19 | 177 | 177 | 24393 | 5443 | 330 | 3818 | 33984 |
| 58 | Peddapanjani | 22 | 22 | 156 | 156 | 11066 | 4731 | 165 | 908 | 16870 |
| 59 | Gangavaram | 16 | 16 | 123 | 123 | 11492 | 5306 | 239 | 741 | 17778 |
| 60 | Palamaner | 16 | 16 | 80 | 80 | 20000 | 4186 | 315 | 3769 | 28270 |
| 61 | Baireddipalle | 24 | 24 | 110 | 110 | 10162 | 5766 | 111 | 908 | 16947 |
| 62 | Venkatagirikota | 32 | 32 | 160 | 160 | 18931 | 8479 | 203 | 2242 | 29855 |
| 63 | Santhipuram | 60 | 60 | 143 | 143 | 12775 | 6348 | 71 | 1413 | 20607 |
| 64 | Gudupalle | 48 | 48 | 104 | 104 | 8275 | 3720 | 31 | 345 | 12371 |
| 65 | Kuppam | 63 | 63 | 241 | 241 | 26727 | 8507 | 187 | 3546 | 38967 |
| 66 | Ramakuppam | 36 | 36 | 142 | 142 | 10321 | 5214 | 58 | 886 | 16479 |
| | Sub-Total | 623 | 623 | 5587 | 5587 | 408493 | 137580 | 3661 | 48670 | 598404 |
| | TOTAL | 1498 | 1498 | 11207 | 11207 | 1032233 | 290627 | 11975 | 137268 | 1472103 |

Source:SE(O),APSPDCL,TIRUPATI & RESCO,KUPPAM

TABLE - 11.3 - POWER CONSUMPTION CATEGORY WISE**(In Million Units)**

| S.NO. | CATEGORY | Power Sold During | | |
|--------------|--|--------------------------|------------------|------------------|
| | | 2011 - 12 | 2012 - 13 | 2013 - 14 |
| 1 | 2 | 3 | 4 | 5 |
| 1 | Domestic | 607.82 | 628.81 | 659.07 |
| 2 | Commercial | 170.44 | 176.00 | 169.89 |
| 3 | Industrial | 68.15 | 67.23 | 70.37 |
| 4 | Cottage Industries | 18.74 | 18.10 | 18.22 |
| 5 | Agriculture | 1208.11 | 1433.60 | 1304.86 |
| 6 | Street Lights | 119.18 | 116.58 | 103.88 |
| 7 | General Purpose | 10.06 | 10.21 | 9.98 |
| 8 | Temporary | 0.10 | 0.06 | 0.36 |
| 9 | Low Tension (S.No.1 to 8) | 2202.60 | 2450.59 | 2336.63 |
| 10 | Total High Tension (Including Rescos) | 1190.08 | 1071.94 | 1098.66 |
| 11 | Total (LT+HT(s.no.9+10)) | 3392.68 | 3522.53 | 3435.29 |

Source: SE(O), APSPDCL, TIRUPATI & RESCO, KUPPAM

TABLE - 11.4 - NO. OF SERVICES & CONNECTED LOAD CATEGORY WISE

| S. NO. | CATEGORY | 31/03/2013 | | | 31/03/2014 | | |
|--------|--|-------------------|------------------------|--------------------------------|-------------------|------------------------|--------------------------------|
| | | No. of Services | Connected Load (In KW) | Per Capita Consumption (Units) | No. of Services | Connected Load (In KW) | Per Capita Consumption (Units) |
| 1 | 2 | 3 | 4 | 5 | 6 | 7 | 8 |
| 1 | Domestic | 995333 | 762144.09 | 147 | 1032233 | 822756.94 | 153 |
| 2 | Commercial | 94129.00 | 189568.20 | 41.00 | 98650.00 | 202541.12 | 39.00 |
| 3 | Industrial | 11666.00 | 191796.59 | 16.00 | 11975.00 | 198904.58 | 16.00 |
| 4 | Cottage Industries | 6373.00 | 22318.15 | 4.00 | 6468.00 | 22729.15 | 4.00 |
| 5 | Agriculture | 281306.00 | 1550903.12 | 336.00 | 290627.00 | 1624814.59 | 303.00 |
| 6 | Street Lights | 22420.00 | 74424.55 | 27.00 | 22010.00 | 76489.55 | 24.00 |
| 7 | General Purpose | 9143.00 | 15789.02 | 4.00 | 10125.00 | 16294.40 | 2.00 |
| 8 | Temporary | 12.00 | 158.00 | 0.00 | 15.00 | 186.00 | 0.00 |
| 9 | Low Tension (S.No.1 to 8) | 1420382.00 | 2807101.72 | 575.00 | 1472103.00 | 2964716.33 | 541.00 |
| 10 | Total High Tension (Including Rescos) | 777.00 | 372621.04 | 251.00 | 707.00 | 336966.04 | 255.00 |
| 11 | Total (LT+HT) (S.No. 9+10) | 1421159.00 | 3179722.76 | 826.00 | 1472810.00 | 3301682.37 | 796.00 |

Source:SE(O),APSPDCL,TIRUPATI & RESCO,KUPPAM

TABLE - 11.5 - NO. OF SERVICES & CONNECTED LOAD CATEGORY WISE - 31-03-2014

| S. No. | Mandal | LOW TENSION | | HIGH TENSION | | HT & LT | |
|---------------------------|---------------------|-----------------|------------------------|-----------------|------------------------|-----------------|------------------------|
| | | No. of Services | Connected Load (In KW) | No. of Services | Connected Load (In KW) | No. of Services | Connected Load (In KW) |
| 1 | 2 | 3 | 4 | 5 | 6 | 7 | 8 |
| CHITTOR DIVISION | | | | | | | |
| 1 | Vedurukuppam | 15928 | 40052.17 | 5 | 1350 | 15933 | 41402.17 |
| 2 | Ramachandrapuram | 11292 | 25562.69 | 1 | 80 | 11293 | 25642.69 |
| 3 | Vadamalapeta | 12114 | 22703.73 | 4 | 474 | 12118 | 23177.73 |
| 4 | Narayanavanam | 11364 | 21591.86 | 5 | 2585 | 11369 | 24176.86 |
| 5 | Nindra | 10225 | 24410.06 | 10 | 2691 | 10235 | 27101.06 |
| 6 | Vijayapuram | 10795 | 23788.24 | 0 | 0 | 10795 | 23788.24 |
| 7 | Nagari | 32911 | 67417.01 | 25 | 12472 | 32936 | 79889.01 |
| 8 | Puttur | 30842 | 54884.22 | 12 | 17850 | 30854 | 72734.22 |
| 9 | Karvetinagar | 14564 | 31311.47 | 3 | 1262 | 14567 | 32573.47 |
| 10 | Penumuru | 13940 | 36416.63 | 12 | 1371 | 13952 | 37787.63 |
| 11 | Puthalapattu | 16559 | 39670.92 | 12 | 4835 | 16571 | 44505.92 |
| 12 | Irala | 19647 | 49543.09 | 6 | 841 | 19653 | 50384.09 |
| 13 | Thavanampalle | 20316 | 56142.34 | 11 | 2305.5 | 20327 | 58447.84 |
| 14 | Srirangarajapuram | 12460 | 36321 | 3 | 365 | 12463 | 36686 |
| 15 | Gangadharanellore | 19753 | 53334.82 | 16 | 4541.5 | 19769 | 57876.32 |
| 16 | Chittoor | 83197 | 168642.7 | 111 | 17909.92 | 83308 | 186552.62 |
| 17 | Bangarupalem | 25621 | 58454.08 | 11 | 2704 | 25632 | 61158.08 |
| 18 | Yadamarri | 15623 | 39890.94 | 33 | 7043.24 | 15656 | 46934.18 |
| 19 | Gudipala | 14621 | 35593.38 | 35 | 4414.86 | 14656 | 40008.24 |
| 20 | Palasamudram | 7767 | 18763.75 | 0 | 0 | 7767 | 18763.75 |
| | Sub-Total | 399539 | 904495.1 | 315 | 85095.02 | 399854 | 989590.12 |
| TIRUPATHI DIVISION | | | | | | | |
| 21 | Tirupati (Rural) | 68486 | 127298.07 | 24 | 7585 | 68510 | 134883.07 |
| 22 | Renigunta | 31268 | 52446.47 | 71 | 58566.73 | 31339 | 111013.2 |
| 23 | Yerpedu | 21486 | 43334.03 | 3 | 1220 | 21489 | 44554.03 |
| 24 | Srikalahasti | 47145 | 77734.13 | 15 | 37898 | 47160 | 115632.13 |
| 25 | Thottambedu | 13490 | 28290.29 | 18 | 9942.49 | 13508 | 38232.78 |
| 26 | Buchinaidu Kandriga | 11106 | 17640.69 | 12 | 3566 | 11118 | 21206.69 |
| 27 | Varadaiahpalem | 14251 | 16674.06 | 7 | 2900 | 14258 | 19574.06 |
| 28 | K.V.B.Puram | 11507 | 23076.67 | 4 | 2783 | 11511 | 25859.67 |
| 29 | Tirupati (Urban) | 153159 | 301581.55 | 110 | 32111 | 153269 | 333692.55 |
| 30 | Chandragiri | 25124 | 46409.34 | 14 | 4405 | 25138 | 50814.34 |
| 31 | Pulicherla | 14086 | 28720.56 | 1 | 87 | 14087 | 28807.56 |
| 32 | Pakala | 21580 | 40097.81 | 6 | 28705 | 21586 | 68802.81 |
| 33 | Pichatur | 11931 | 23326.9 | 2 | 2674 | 11933 | 26000.9 |
| 34 | Satyavedu | 17072 | 20883.03 | 25 | 16160.2 | 17097 | 37043.23 |
| 35 | Nagalapuram | 12469 | 21650.82 | 0 | 0 | 12469 | 21650.82 |
| | Sub-Total | 474160 | 869164.42 | 312 | 208603.42 | 474472 | 1077767.84 |

TABLE - 11.5 - NO. OF SERVICES & CONNECTED LOAD CATEGORY WISE - 31-03-2014

| S. No. | Mandal | LOW TENSION | | HIGH TENSION | | HT & LT | |
|-----------------------------|----------------------|-----------------|------------------------|-----------------|------------------------|-----------------|------------------------|
| | | No. of Services | Connected Load (In KW) | No. of Services | Connected Load (In KW) | No. of Services | Connected Load (In KW) |
| 1 | 2 | 3 | 4 | 5 | 6 | 7 | 8 |
| MADANAPALLE DIVISION | | | | | | | |
| 36 | Mulakalacheruvu | 13083 | 23826.54 | 0 | 0 | 13083 | 23826.54 |
| 37 | Thamballapalle | 11661 | 24647.65 | 0 | 0 | 11661 | 24647.65 |
| 38 | Peddmandyam | 9718 | 21612.88 | 0 | 0 | 9718 | 21612.88 |
| 39 | Gurramkonda | 15660 | 33687.96 | 1 | 91 | 15661 | 33778.96 |
| 40 | Kalakada | 13494 | 29810.32 | 0 | 0 | 13494 | 29810.32 |
| 41 | Kambhamvaripalle | 13900 | 29082.43 | 0 | 0 | 13900 | 29082.43 |
| 42 | Rompicherla | 10277 | 21577.78 | 0 | 0 | 10277 | 21577.78 |
| 43 | Yerravaripalem | 8925 | 17956.81 | 0 | 0 | 8925 | 17956.81 |
| 44 | Chinnagottigallu | 10863 | 21666.23 | 0 | 0 | 10863 | 21666.23 |
| 45 | Pileru | 28794 | 51229.72 | 2 | 226 | 28796 | 51455.72 |
| 46 | Kalikiri | 19238 | 35348.6 | 1 | 250 | 19239 | 35598.6 |
| 47 | Vayalpad | 17621 | 40658.97 | 1 | 104 | 17622 | 40762.97 |
| 48 | Kurabalakota | 14348 | 32912 | 6 | 795.5 | 14354 | 33707.5 |
| 49 | Pedda Thippasamudram | 13810 | 30698.08 | 0 | 0 | 13810 | 30698.08 |
| 50 | B.Kothakota | 17548 | 36590.97 | 1 | 250 | 17549 | 36840.97 |
| 51 | Madanapalle | 78228 | 121043.31 | 26 | 7332 | 78254 | 128375.31 |
| 52 | Nimmanapalle | 11279 | 27745.24 | 0 | 0 | 11279 | 27745.24 |
| 53 | Sodam | 13921 | 30664.24 | 2 | 633.6 | 13923 | 31297.84 |
| 54 | Somala | 15673 | 42188.38 | 0 | 0 | 15673 | 42188.38 |
| 55 | Chowdepalle | 14002 | 31290.29 | 2 | 220 | 14004 | 31510.29 |
| 56 | Ramasamudram | 14233 | 33315.61 | 0 | 0 | 14233 | 33315.61 |
| 57 | Punganur | 33984 | 64692.2 | 6 | 626 | 33990 | 65318.2 |
| 58 | Peddapanjani | 16870 | 36221.68 | 2 | 370 | 16872 | 36591.68 |
| 59 | Gangavaram | 17778 | 42923.42 | 3 | 1460 | 17781 | 44383.42 |
| 60 | Palamaner | 28270 | 52008.56 | 6 | 3282.5 | 28276 | 55291.06 |
| 61 | Baireddipalle | 16947 | 40401.36 | 2 | 170 | 16949 | 40571.36 |
| 62 | Venkatagirikota | 29855 | 59519.33 | 2 | 1270 | 29857 | 60789.33 |
| 63 | Santhipuram | 20607 | 42652.9 | 0 | 0 | 20607 | 42652.9 |
| 64 | Gudupalle | 12371 | 21067.62 | 0 | 0 | 12371 | 21067.62 |
| 65 | Kuppam | 38967 | 65194.93 | 17 | 26187 | 38984 | 91381.93 |
| 66 | Ramakuppam | 16479 | 28820.8 | 0 | 0 | 16479 | 28820.8 |
| | Sub-Total | 598404 | 1191056.81 | 80 | 43267.6 | 598484 | 1234324.41 |
| | TOTAL | 1472103 | 2964716.33 | 707 | 336966.04 | 1472810 | 3301682.37 |

Source:SE(O),APSPDCL,TIRUPATI & RESCO,KUPPAM

TABLE - 11.6 - INSTALLED CAPACITY & POWER GENERATION

| S.No. | Name of Power Station | Installed Capacity (31-03-2013) | Generation (Million KWH) | | |
|-----------------------|-----------------------|------------------------------------|--------------------------|---------|---------|
| | | | 2011-12 | 2012-13 | 2013-14 |
| 1 | 2 | 3 | 4 | 5 | 6 |
| NOT APPLICABLE | | | | | |

TABLE - 11.7 - MANDAL-WISE FREE POWER CONNECTION & TRANSFORMERS - 2013 - 14

| S.No. | Mandal | No. of Sub-Stations | No. of Transformers | No. of Free Power Services Provided | Value (Rs. In Lakhs) | No. of Domestic Consumers Provided with Subsidy of Rs.10/- Per Month |
|-------|---------------------------|---------------------|---------------------|-------------------------------------|----------------------|--|
| 1 | 2 | 3 | 4 | 5 | 6 | 7 |
| | CHITTOR DIVISION | | | | | |
| 1 | Vedurukuppam | 7 | 2588 | 6713 | 668.98 | 0 |
| 2 | Ramachandrapuram | 4 | 1042 | 3608 | 359.55 | 0 |
| 3 | Vadamalapeta | 5 | 1376 | 3557 | 354.47 | 0 |
| 4 | Narayanavanam | 2 | 961 | 2287 | 227.91 | 0 |
| 5 | Nindra | 6 | 1131 | 3481 | 346.9 | 0 |
| 6 | Vijayapuram | 6 | 1782 | 3729 | 371.61 | 0 |
| 7 | Nagari | 5 | 1513 | 4356 | 434.1 | 0 |
| 8 | Puttur | 5 | 1404 | 3817 | 380.38 | 0 |
| 9 | Karvetinagar | 5 | 1878 | 4954 | 493.69 | 0 |
| 10 | Penumuru | 3 | 1715 | 5016 | 499.86 | 0 |
| 11 | Puthalapattu | 5 | 1383 | 5476 | 545.71 | 0 |
| 12 | Irala | 6 | 2614 | 6463 | 644.07 | 0 |
| 13 | Thavanampalle | 5 | 2508 | 6557 | 653.43 | 0 |
| 14 | Srirangarajapuram | 5 | 1903 | 5334 | 531.55 | 0 |
| 15 | Gangadharanellore | 6 | 1713 | 7270 | 724.48 | 0 |
| 16 | Chittoor | 11 | 2066 | 6030 | 600.91 | 0 |
| 17 | Bangarupalem | 7 | 3174 | 7620 | 759.36 | 0 |
| 18 | Yadamarri | 4 | 1723 | 4547 | 453.13 | 0 |
| 19 | Gudipala | 4 | 1593 | 4676 | 465.98 | 0 |
| 20 | Palasamudram | 3 | 1532 | 3059 | 304.84 | 0 |
| | Sub-Total | 104 | 35599 | 98550 | 9820.91 | 0 |
| | TIRUPATHI DIVISION | | | | | |
| 21 | Tirupati (Rural) | 14 | 2400 | 3632 | 369.02 | 0 |
| 22 | Renigunta | 4 | 1116 | 2369 | 236.08 | 0 |
| 23 | Yerpedu | 5 | 2171 | 6611 | 658.82 | 0 |
| 24 | Srikalahasti | 7 | 2827 | 5676 | 565.64 | 0 |
| 25 | Thottambedu | 4 | 1102 | 3702 | 368.92 | 0 |
| 26 | Buchinaidu Kandriga | 3 | 1015 | 2526 | 251.73 | 0 |
| 27 | Varadaiahpalem | 4 | 513 | 2052 | 204.49 | 0 |
| 28 | K.V.B.Puram | 6 | 1490 | 3918 | 390.44 | 0 |
| 29 | Tirupati (Urban) | 9 | 2678 | 109 | 3.79 | 0 |
| 30 | Chandragiri | 10 | 1913 | 5190 | 517.21 | 0 |
| 31 | Pulicherla | 5 | 1244 | 3700 | 368.72 | 0 |
| 32 | Pakala | 5 | 1860 | 4954 | 493.69 | 0 |
| 33 | Pichatur | 3 | 1261 | 3024 | 301.35 | 0 |
| 34 | Satyavedu | 4 | 536 | 1854 | 184.76 | 0 |
| 35 | Nagalapuram | 3 | 917 | 2744 | 273.45 | 0 |
| | Sub-Total | 86 | 23043 | 52061 | 5188.11 | 0 |

TABLE - 11.7 - MANDAL-WISE FREE POWER CONNECTION & TRANSFORMERS - 2013 - 14

| S.No. | Mandal | No. of Sub-Stations | No. of Transformers | No. of Free Power Services Provided | Value (Rs. In Lakhs) | No. of Domestic Consumers Provided with Subsidy of Rs.10/- Per Month |
|-------|-----------------------------|---------------------|---------------------|-------------------------------------|----------------------|--|
| 1 | 2 | 3 | 4 | 5 | 6 | 7 |
| | MADANAPALLE DIVISION | | | | | |
| 36 | Mulakalacheruvu | 3 | 1698 | 2697 | 268.77 | 0 |
| 37 | Thamballapalle | 4 | 1213 | 3107 | 309.62 | 0 |
| 38 | Peddamandyam | 4 | 1173 | 2872 | 286.21 | 0 |
| 39 | Gurramkonda | 4 | 1694 | 4185 | 417.05 | 0 |
| 40 | Kalakada | 3 | 1294 | 3878 | 386.46 | 0 |
| 41 | Kambhamvaripalle | 4 | 1831 | 4089 | 407.49 | 0 |
| 42 | Rompicherla | 3 | 1187 | 2471 | 246.25 | 0 |
| 43 | Yerravaripalem | 4 | 1172 | 2433 | 242.46 | 0 |
| 44 | Chinnagottigallu | 4 | 1089 | 2986 | 297.57 | 0 |
| 45 | Pileru | 5 | 1384 | 3525 | 351.28 | 0 |
| 46 | Kalikiri | 5 | 1840 | 4071 | 405.69 | 0 |
| 47 | Vayalpad | 4 | 1723 | 4676 | 465.98 | 0 |
| 48 | Kurabalakota | 4 | 1242 | 3293 | 328.16 | 0 |
| 49 | Pedda Thippasamudram | 5 | 2248 | 4307 | 429.21 | 0 |
| 50 | B.Kothakota | 4 | 1809 | 3616 | 360.35 | 0 |
| 51 | Madanapalle | 10 | 3084 | 5677 | 565.73 | 0 |
| 52 | Nimmanapalle | 3 | 1300 | 3518 | 350.58 | 0 |
| 53 | Sodam | 5 | 1422 | 3959 | 394.53 | 0 |
| 54 | Somala | 5 | 2158 | 5080 | 506.24 | 0 |
| 55 | Chowdepalle | 4 | 2027 | 4075 | 406.09 | 0 |
| 56 | Ramasamudram | 5 | 2394 | 3689 | 367.62 | 0 |
| 57 | Punganur | 6 | 3246 | 5366 | 534.74 | 0 |
| 58 | Peddapanjani | 6 | 2273 | 4603 | 458.71 | 0 |
| 59 | Gangavaram | 5 | 2155 | 5274 | 525.58 | 0 |
| 60 | Palamaner | 5 | 2127 | 4163 | 414.86 | 0 |
| 61 | Baireddipalle | 5 | 1915 | 5554 | 553.48 | 0 |
| 62 | Venkatagirikota | 7 | 2404 | 8441 | 487.25 | 580 |
| 63 | Santhipuram | 8 | 1461 | 6348 | 199.44 | 688 |
| 64 | Gudupalle | 4 | 697 | 3720 | 101.28 | 395 |
| 65 | Kuppam | 8 | 1748 | 8507 | 227.04 | 1043 |
| 66 | Ramakuppam | 5 | 1014 | 5214 | 127.32 | 1119 |
| | Sub-Total | 151 | 54022 | 135394 | 11423.04 | 3825 |
| | TOTAL | 341 | 112664 | 286005 | 26432.06 | 3825 |

Source:SE(O),APSPDCL,TIRUPATI & RESCO,KUPPAM

XII. TRANSPORT & COMMUNICATIONS

| TABLE NO. | CONTENTS | PAGE NO. |
|------------------|---|-----------------|
| 12.1 | RAILWAY STATIONS AND ROUTE LENGTH (2011-12 to 2013-14) | 203 |
| 12.2 | MOTOR VEHICLES OF DIFFERENT CLASSES, (2012-13 & 2013-14) | 204 |
| 12.3 | MOTOR DRIVING LICENCES ISSUED (2012-13 & 2013-14) | 205 |
| 12.4 | LENGTH OF ROADS (2013-14) | 206 |
| 12.5 | POST OFFICES, TELEGRAPH OFFICES, TELEPHONE EXCHANGES AND PUBLIC CALL OFFICES, MANDAL-WISE (2013-14) | 207-208 |
| 12.6 | WORKING POSITION OF THE A.P.S.R.T.C (2011-12 to 2013-14) | 209 |
| 12.7 | COMMUNITY RADIO AND T.V.SETS MANDAL-WISE (2013-14) | 210-211 |

TABLE - 12.1 - RAILWAY STATIONS AND ROUTE LENGTH

| S.NO | ITEM | UNIT | 2011 - 12 | 2012 - 13 | 2013 - 14 |
|-------------|----------------------------|---------------|------------------|------------------|------------------|
| 1 | 2 | 3 | 4 | 5 | 6 |
| 1 | Railway Stations | Number | 33 | 33 | 33 |
| | a) Broad Guage | Number | 33 | 33 | 33 |
| | b) Metre Gauge | Number | 0 | 0 | 0 |
| | c) Narrow Gauge | Number | 0 | 0 | 0 |
| | | | | | |
| 2 | Routes & Length | Kms | 289.83 | 289.83 | 289.83 |
| | a) Broad Guage | Kms | 289.83 | 289.83 | 289.83 |
| | b) Metre Gauge | Kms | 0.00 | 0.00 | 0.00 |
| | c) Narrow Gauge | Kms | 0.00 | 0.00 | 0.00 |

Source:DRM(O), SOUTH CENTRAL RAILWAY, GUNTAKAL

TABLE - 12.2 - MOTOR VEHICLES OF DIFFERENT CLASSES

| S.NO | ITEM | 2012 - 13 | | 2013 - 14 | |
|------|--------------------------------|---------------|---------------|---------------|---------------|
| | | On Roll (No.) | On Road (No.) | On Roll (No.) | On Road (No.) |
| 1 | 2 | 3 | 4 | 5 | 6 |
| 1 | Stage Carriage | | | | |
| | a) A.P.S.R.T.C | 1377 | 1377 | 1377 | 1377 |
| | B) Private | 502 | 344 | 502 | 318 |
| | c) Total | 1879 | 1721 | 1879 | 1695 |
| 2 | Goods Vehicles | 21678 | 20099 | 20100 | 18359 |
| | Cars | 25258 | 24599 | 28005 | 27050 |
| | Jeeps | 897 | 892 | 906 | 905 |
| | Taxis | 3404 | 2838 | 3404 | 2491 |
| | Tractors & Trailers | | | | |
| | a) Agriculture | 19022 | 15162 | 15150 | 11715 |
| | b) Non-Agriculture | 3780 | 3469 | 3660 | 3006 |
| | Auto Rickshaws | 30578 | 24523 | 29052 | 20637 |
| | Motor Cycles Scooters | 354859 | 354155 | 400603 | 399155 |
| | Others | 106 | 96 | 106 | 90 |
| | Total | 461461 | 447554 | 502865 | 485103 |

Source: DEPUTY TRANSPORT COMMISSIONER, CHITTOOR

TABLE - 12.3 - MOTOR DRIVING LICENSES ISSUED

| S.NO. | ITEM | UNIT | AS ON 31-3-2013 | AS ON 31-3-2014 |
|--------------|---|--------------------|----------------------------|----------------------------|
| 1 | 2 | 3 | 4 | 5 |
| 1 | Heavy Motor Vehicles | Number | 41723 | 53983 |
| 2 | Medium Motor Vehicles | Number | 261 | 261 |
| 3 | Light Motor Vehicles | Number | 201117 | 239307 |
| 4 | Motor Cycles , Scooters & Mopeds | Number | 221358 | 243670 |
| 5 | Tractors | Number | 9895 | 12046 |
| 6 | Other Categories | Number | 21945 | 25598 |
| 7 | Total (1 to 6) | Number | 496299 | 574865 |
| 8 | Licence Fee Collected | Rs in Lakhs | 94.23 | 1009.08 |

Source:DEPUTY TRANSPORT COMMISSIONER,CHITTOOR

TABLE - 12.4 - LENGTH OF ROADS AS ON 31-3-2014

In Kms

| S.NO. | ITEM | Cement Concrete | Black Top | Metalled (WBM) | Unmetalled (Murram) | Total |
|--------------|---------------------------------|------------------------|------------------|-----------------------|----------------------------|-----------------|
| 1 | 2 | 3 | 4 | 5 | 6 | 7 |
| I | National Highways (N.H.) | 11.55 | 1278.13 | 0.00 | 0.00 | 1289.68 |
| II | Roads and Buildings | | | | | |
| | a) State Highways | 16.71 | 276.67 | 0.00 | 0.00 | 293.38 |
| | b) Major District Roads | 72.66 | 2548.26 | 0.69 | 11.61 | 2633.22 |
| | c) Other District Roads | 47.75 | 1062.41 | 81.46 | 337.67 | 1529.29 |
| III | Zilla Parishad | | | | | |
| | a) Major District Roads | 0.00 | 0.00 | 0.00 | 0.00 | 0.00 |
| | b) Other District Roads | 0.00 | 0.00 | 0.00 | 0.00 | 0.00 |
| IV | Mandal Parishad Roads | 0.00 | 0.00 | 0.00 | 0.00 | 0.00 |
| V | Village Roads | 119.82 | 1544.85 | 763.44 | 2616.52 | 5044.63 |
| | Total | 268.49 | 6710.32 | 845.59 | 2965.80 | 10790.20 |

Source:SE, R&B:SE, PR; SE, (R&B) NH CIRCLE, ANANTAPUR

**TABLE - 12.5 - POST OFFICES , TELEGRAPH OFFICES ,
TELEPHONE EXCHANGES AND PUBLIC CALL OFFICES - 2013 - 14**

| S. No. | Mandal | Head Post Offices | Sub-Offices | Branch Office | Total | No. of exchanges | Telephone connections | Telegraph offices/ offices/ combined offices | No. of Mobile Towers | P.C.O |
|---------------------------|---------------------|-------------------|-------------|---------------|------------|------------------|-----------------------|--|----------------------|-------------|
| 1 | 2 | 3 | 4 | 5 | 6 | 7 | 8 | 9 | 10 | 11 |
| CHITTOOR DIVISION | | | | | | | | | | |
| 1 | Vedurukuppam | 0 | 1 | 9 | 10 | 3 | 77 | 0 | 5 | 8 |
| 2 | Ramachandrapuram | 0 | 1 | 11 | 12 | 3 | 207 | 0 | 3 | 23 |
| 3 | Vadamalapeta | 0 | 2 | 9 | 11 | 2 | 337 | 0 | 3 | 29 |
| 4 | Narayanavanam | 0 | 1 | 5 | 6 | 2 | 211 | 0 | 3 | 20 |
| 5 | Nindra | 0 | 1 | 10 | 11 | 1 | 53 | 0 | 1 | 15 |
| 6 | Vijayapuram | 0 | 1 | 10 | 11 | 1 | 50 | 0 | 4 | 9 |
| 7 | Nagari | 0 | 2 | 15 | 17 | 3 | 934 | 0 | 5 | 34 |
| 8 | Puttur | 0 | 3 | 12 | 15 | 2 | 840 | 0 | 6 | 43 |
| 9 | Karvetinagar | 0 | 1 | 11 | 12 | 2 | 218 | 0 | 2 | 13 |
| 10 | Penumuru | 0 | 1 | 12 | 13 | 2 | 439 | 0 | 3 | 25 |
| 11 | Puthalapattu | 0 | 1 | 14 | 15 | 4 | 457 | 0 | 5 | 75 |
| 12 | Irala | 0 | 1 | 12 | 13 | 4 | 733 | 0 | 5 | 112 |
| 13 | Thavanampalle | 0 | 2 | 19 | 21 | 1 | 390 | 0 | 2 | 44 |
| 14 | Srirangarajapuram | 0 | 1 | 7 | 8 | 1 | 20 | 0 | 2 | 24 |
| 15 | Gangadharanellore | 0 | 2 | 20 | 22 | 5 | 346 | 0 | 5 | 100 |
| 16 | Chittoor | 1 | 11 | 18 | 30 | 6 | 6585 | 0 | 28 | 202 |
| 17 | Bangarupalem | 0 | 2 | 17 | 19 | 5 | 743 | 0 | 6 | 106 |
| 18 | Yadamarri | 0 | 1 | 13 | 14 | 1 | 220 | 0 | 5 | 42 |
| 19 | Gudipala | 0 | 2 | 11 | 13 | 4 | 801 | 0 | 6 | 105 |
| 20 | Palasamudram | 0 | 1 | 9 | 10 | 2 | 62 | 0 | 1 | 3 |
| | Sub-Total | 1 | 38 | 244 | 283 | 54 | 13723 | 0 | 100 | 1032 |
| TIRUPATHI DIVISION | | | | | | | | | | |
| 21 | Tirupati (Rural) | 0 | 1 | 13 | 14 | 2 | 1722 | 0 | 9 | 12 |
| 22 | Renigunta | 0 | 2 | 12 | 14 | 4 | 929 | 0 | 4 | 39 |
| 23 | Yerpedu | 0 | 2 | 14 | 16 | 4 | 607 | 0 | 5 | 49 |
| 24 | Srikalahasti | 1 | 5 | 25 | 31 | 6 | 1993 | 0 | 7 | 8 |
| 25 | Thottambedu | 0 | 1 | 15 | 16 | 1 | 42 | 0 | 3 | 6 |
| 26 | Buchinaidu Kandriga | 0 | 1 | 9 | 10 | 2 | 170 | 0 | 2 | 11 |
| 27 | Varadaiahpalem | 0 | 1 | 6 | 7 | 5 | 549 | 0 | 4 | 28 |
| 28 | K.V.B.Puram | 0 | 1 | 14 | 15 | 2 | 37 | 0 | 3 | 3 |
| 29 | Tirupati (Urban) | 1 | 16 | 14 | 31 | 8 | 20459 | 0 | 43 | 392 |
| 30 | Chandragiri | 1 | 2 | 16 | 19 | 4 | 1437 | 0 | 7 | 110 |
| 31 | Pulicherla | 0 | 2 | 9 | 11 | 3 | 375 | 0 | 4 | 46 |
| 32 | Pakala | 0 | 3 | 12 | 15 | 4 | 1102 | 0 | 7 | 97 |
| 33 | Pichatur | 0 | 1 | 8 | 9 | 2 | 354 | 0 | 2 | 47 |
| 34 | Satyavedu | 0 | 1 | 10 | 11 | 2 | 467 | 0 | 7 | 30 |
| 35 | Nagalapuram | 0 | 1 | 5 | 6 | 3 | 377 | 0 | 3 | 39 |
| | Sub-Total | 3 | 40 | 182 | 225 | 52 | 30620 | 0 | 110 | 917 |

**TABLE - 12.5 - POST OFFICES , TELEGRAPH OFFICES ,
TELEPHONE EXCHANGES AND PUBLIC CALL OFFICES - 2013 - 14**

| S. No. | Mandal | Head Post Offices | Sub-Offices | Branch Office | Total | No. of exchanges | Telephone connections | Telegraph offices/ offices/ combined offices | No.of Mobile Towers | P.C.O |
|-----------------------------|----------------------|-------------------|-------------|---------------|------------|------------------|-----------------------|--|---------------------|-------------|
| 1 | 2 | 3 | 4 | 5 | 6 | 7 | 8 | 9 | 10 | 11 |
| MADANAPALLE DIVISION | | | | | | | | | | |
| 36 | Mulakalacheruvu | 0 | 2 | 12 | 14 | 3 | 324 | 0 | 6 | 53 |
| 37 | Thamballapalle | 0 | 1 | 11 | 12 | 2 | 159 | 0 | 2 | 26 |
| 38 | Peddamandyam | 0 | 0 | 7 | 7 | 1 | 61 | 0 | 4 | 27 |
| 39 | Gurramkonda | 0 | 3 | 12 | 15 | 3 | 483 | 0 | 4 | 51 |
| 40 | Kalakada | 0 | 2 | 12 | 14 | 4 | 218 | 0 | 2 | 30 |
| 41 | Kambhamvaripalle | 0 | 1 | 18 | 19 | 2 | 91 | 0 | 5 | 19 |
| 42 | Rompicherla | 0 | 1 | 3 | 4 | 1 | 330 | 0 | 2 | 33 |
| 43 | Yerravaripalem | 0 | 0 | 11 | 11 | 2 | 119 | 0 | 4 | 20 |
| 44 | Chinnagottigallu | 0 | 2 | 16 | 18 | 2 | 259 | 0 | 3 | 17 |
| 45 | Pileru | 0 | 2 | 14 | 16 | 2 | 1306 | 0 | 9 | 14 |
| 46 | Kalikiri | 0 | 3 | 8 | 11 | 2 | 387 | 0 | 6 | 46 |
| 47 | Vayalpad | 0 | 2 | 19 | 21 | 3 | 483 | 0 | 3 | 63 |
| 48 | Kurabalakota | 0 | 2 | 6 | 8 | 2 | 372 | 0 | 5 | 26 |
| 49 | Pedda Thippasamudram | 0 | 1 | 12 | 13 | 2 | 212 | 0 | 4 | 126 |
| 50 | B.Kothakota | 0 | 1 | 12 | 13 | 2 | 515 | 0 | 5 | 91 |
| 51 | Madanapalle | 1 | 4 | 16 | 21 | 3 | 4729 | 0 | 20 | 173 |
| 52 | Nimmanapalle | 0 | 1 | 7 | 8 | 1 | 96 | 0 | 4 | 16 |
| 53 | Sodam | 0 | 1 | 7 | 8 | 1 | 238 | 0 | 2 | 29 |
| 54 | Somala | 0 | 0 | 5 | 5 | 3 | 206 | 0 | 4 | 70 |
| 55 | Chowdepalle | 0 | 1 | 15 | 16 | 4 | 329 | 0 | 2 | 47 |
| 56 | Ramasamudram | 0 | 1 | 9 | 10 | 3 | 193 | 0 | 3 | 37 |
| 57 | Punganur | 0 | 1 | 15 | 16 | 3 | 971 | 0 | 7 | 108 |
| 58 | Peddapanjani | 0 | 1 | 10 | 11 | 3 | 118 | 0 | 3 | 12 |
| 59 | Gangavaram | 0 | 0 | 10 | 10 | 1 | 84 | 0 | 1 | 2 |
| 60 | Palamaner | 0 | 3 | 12 | 15 | 4 | 1497 | 0 | 9 | 132 |
| 61 | Baireddipalle | 0 | 1 | 9 | 10 | 1 | 193 | 0 | 5 | 12 |
| 62 | Venkatagirikota | 0 | 1 | 10 | 11 | 2 | 556 | 0 | 4 | 61 |
| 63 | Santhipuram | 0 | 1 | 9 | 10 | 2 | 124 | 0 | 1 | 20 |
| 64 | Gudupalle | 0 | 0 | 8 | 8 | 1 | 65 | 0 | 1 | 4 |
| 65 | Kuppam | 0 | 2 | 14 | 16 | 2 | 968 | 0 | 7 | 105 |
| 66 | Ramakuppam | 0 | 1 | 13 | 14 | 2 | 204 | 0 | 3 | 34 |
| | Sub-Total | 1 | 42 | 342 | 385 | 69 | 15890 | 0 | 140 | 1504 |
| | TOTAL | 5 | 120 | 768 | 893 | 175 | 60233 | 0 | 350 | 3453 |

Source: SUPDT.OF POST OFFICES, CHITTOOR & B.S.N.L.TIRUPAT.

TABLE - 12.6 - WORKING OF THE A.P.S.R.T.C

| S.NO | ITEM | Unit | 2011-12 | 2012-13 | 2013-14 |
|-------------|-------------------------------------|------------------------|-----------------|-----------------|-----------------|
| 1 | 2 | 3 | 4 | 5 | 6 |
| 1 | Average No. of Buses in Use | Per Day | 1591 | 1564 | 1573 |
| 2 | Route Kms | Kms in Lakhs | 2176.46 | 2201.71 | 1721.72 |
| 3 | Buses Operated | 000 Kms Per Day | 1578 | 1546 | 1567 |
| 4 | Passengers Carried | Number in Lakhs | 2530.41 | 2348.28 | 1979.04 |
| 5 | Earnings Realised | | | | |
| | a) Passengers | Rs. In Lakhs | 46081.32 | 50894.19 | 42981.68 |
| | b) Goods & Miscellaneous | Rs. In Lakhs | 4796.30 | 2012.91 | 2425.08 |
| | c) Total | Rs. In Lakhs | 50877.62 | 52907.10 | 45406.76 |

Source: REGIONAL MANAGER, APSRTC, TIRUPATI

TABLE - 12.7 - COMMUNITY RADIO AND T.V.SETS AS ON 31-03-2014

| S.No. | Mandal | Radio Sets (No.) | T.V. Sets (No.) | | |
|-------|---------------------------|------------------|-----------------|---------------|-----------|
| | | | Colour | Black & White | Total |
| 1 | 2 | 3 | 4 | 5 | 6 |
| | CHITTOR DIVISION | | | | |
| 1 | Vedurukuppam | 24 | 1 | 0 | 1 |
| 2 | Ramachandrapuram | 16 | 2 | 0 | 2 |
| 3 | Vadamalapeta | 19 | 1 | 0 | 1 |
| 4 | Narayanavanam | 12 | 1 | 0 | 1 |
| 5 | Nindra | 15 | 0 | 0 | 0 |
| 6 | Vijayapuram | 16 | 1 | 0 | 1 |
| 7 | Nagari | 23 | 2 | 0 | 2 |
| 8 | Puttur | 25 | 2 | 0 | 2 |
| 9 | Karvetinagar | 23 | 2 | 0 | 2 |
| 10 | Penumuru | 21 | 2 | 0 | 2 |
| 11 | Puthalapattu | 21 | 3 | 0 | 3 |
| 12 | Irala | 20 | 4 | 0 | 4 |
| 13 | Thavanampalle | 17 | 2 | 0 | 2 |
| 14 | Srirangarajapuram | 24 | 2 | 0 | 2 |
| 15 | Gangadharanellore | 33 | 7 | 0 | 7 |
| 16 | Chittoor | 42 | 5 | 0 | 5 |
| 17 | Bangarupalem | 32 | 2 | 0 | 2 |
| 18 | Yadamarri | 22 | 1 | 0 | 1 |
| 19 | Gudipala | 26 | 1 | 0 | 1 |
| 20 | Palasamudram | 18 | 1 | 0 | 1 |
| | Sub-Total | 449 | 42 | 0 | 42 |
| | TIRUPATHI DIVISION | | | | |
| 21 | Tirupati (Rural) | 13 | 5 | 0 | 5 |
| 22 | Renigunta | 17 | 7 | 0 | 7 |
| 23 | Yerpedu | 40 | 1 | 0 | 1 |
| 24 | Srikalahasti | 44 | 2 | 0 | 2 |
| 25 | Thottambedu | 31 | 3 | 0 | 3 |
| 26 | Buchinaidu Kandriga | 22 | 1 | 0 | 1 |
| 27 | Varadaiahpalem | 26 | 2 | 0 | 2 |
| 28 | K.V.B.Puram | 40 | 1 | 0 | 1 |
| 29 | Tirupati (Urban) | 0 | 3 | 0 | 3 |
| 30 | Chandragiri | 12 | 2 | 0 | 2 |
| 31 | Pulicherla | 22 | 1 | 0 | 1 |
| 32 | Pakala | 23 | 2 | 0 | 2 |
| 33 | Pichatur | 14 | 2 | 0 | 2 |
| 34 | Satyavedu | 30 | 2 | 0 | 2 |
| 35 | Nagalapuram | 18 | 3 | 0 | 3 |
| | Sub-Total | 352 | 37 | 0 | 37 |

TABLE - 12.7 - COMMUNITY RADIO AND T.V.SETS AS ON 31-03-2014

| S.No. | Mandal | Radio Sets (No.) | T.V. Sets (No.) | | |
|-------|-----------------------------|------------------|-----------------|---------------|------------|
| | | | Colour | Black & White | Total |
| 1 | 2 | 3 | 4 | 5 | 6 |
| | MADANAPALLE DIVISION | | | | |
| 36 | Mulakalacheruvu | 13 | 1 | 0 | 1 |
| 37 | Thamballapalle | 18 | 1 | 0 | 1 |
| 38 | Peddamandyam | 11 | 1 | 0 | 1 |
| 39 | Gurramkonda | 16 | 0 | 0 | 0 |
| 40 | Kalakada | 18 | 0 | 0 | 0 |
| 41 | Kambhamvaripalle | 15 | 2 | 0 | 2 |
| 42 | Rompicherla | 8 | 1 | 0 | 1 |
| 43 | Yerravaripalem | 10 | 1 | 0 | 1 |
| 44 | Chinnagottigallu | 9 | 1 | 0 | 1 |
| 45 | Pileru | 17 | 1 | 0 | 1 |
| 46 | Kalikiri | 14 | 0 | 0 | 0 |
| 47 | Vayalpad | 20 | 1 | 0 | 1 |
| 48 | Kurabalakota | 6 | 0 | 0 | 0 |
| 49 | Pedda Thippasamudram | 13 | 2 | 0 | 2 |
| 50 | B.Kothakota | 8 | 0 | 0 | 0 |
| 51 | Madanapalle | 12 | 2 | 0 | 2 |
| 52 | Nimmanapalle | 12 | 0 | 0 | 0 |
| 53 | Sodam | 16 | 2 | 0 | 2 |
| 54 | Somala | 13 | 1 | 0 | 1 |
| 55 | Chowdepalle | 20 | 2 | 0 | 2 |
| 56 | Ramasamudram | 17 | 1 | 0 | 1 |
| 57 | Punganur | 24 | 2 | 0 | 2 |
| 58 | Peddapanjani | 18 | 1 | 0 | 1 |
| 59 | Gangavaram | 15 | 1 | 0 | 1 |
| 60 | Palamaner | 9 | 1 | 0 | 1 |
| 61 | Baireddipalle | 17 | 1 | 0 | 1 |
| 62 | Venkatagirikota | 17 | 2 | 0 | 2 |
| 63 | Santhipuram | 17 | 2 | 0 | 2 |
| 64 | Gudupalle | 19 | 1 | 0 | 1 |
| 65 | Kuppam | 33 | 1 | 0 | 1 |
| 66 | Ramakuppam | 18 | 2 | 0 | 2 |
| | Sub-Total | 473 | 34 | 0 | 34 |
| | TOTAL | 1274 | 113 | 0 | 113 |

Source: DY. EXECUTIVE INFORMATION ENGINEER, CHITTOOR

XIII. PUBLIC FINANCE

| TABLE NO. | CONTENTS | PAGE NO. |
|------------------|--|-----------------|
| 13.1 | NATIONAL SMALL SAVINGS, (2012-13 & 2013-14) | 212 |
| 13.2 | PRINCIPAL SOURCES OF REVENUE (2012-13 & 2013-14) | 213 |
| 13.3 | LAND REVENUE, MANDAL WISE (AS ON 31ST MARCH, 2014) | 214-215 |
| 13.4 | SALES TAX, COMMODITY WISE (2013-14) | 216-217 |
| 13.5 | SALES TAX, CIRCLE WISE (2013-14) | 218-220 |
| 13.6 | EXCISE REVENUE REALISED, MANDAL WISE (2013-14) | 221 |
| 13.7 | BANK BRANCHES - MANDAL WISE (2013-14) | 222-223 |
| 13.8 | CREDITS AND DEPOSITS, BANK WISE (2013-14) | 224-225 |
| 13.9 | DETAILS OF SHG BANK LINKAGE AND PAVALA VADDI, MANDAL WISE (2013-14) | 226-227 |
| 13.10 | PARTICULARS OF INDIRA KRANTI PATHAM (IKP) IN URBAN AREAS/MUNCIPALITIES 2013-14 | 228 |

TABLE - 13.1 - SMALL SAVINGS**XIII - PUBLIC FINANCE****(Rs in Lakhs)**

| S.No. | Name of the Security | 2012-13 | | 2013-14 | |
|-------|--|---------------|--------------|----------|----------|
| | | Gross | Net | Gross | Net |
| 1 | 2 | 3 | 4 | 5 | 6 |
| 1 | Post Office Savings Bank (P.O.S.B.) | 252.06 | 3.18 | 0 | 0 |
| 2 | Post Office Cumulative Term Deposit (P.O.C.T.D.) | 0 | 0 | 0 | 0 |
| 3 | Post Office Recurring Deposit (P.O.R.D.) | 87.21 | 4.69 | 0 | 0 |
| 4 | Post Office Term Deposit (P.O.T.D.) | 36.82 | 9.66 | 0 | 0 |
| 5 | Indira Vikas Patra (I.V.P.) | 0 | 0 | 0 | 0 |
| 6 | Post Office Monthly Income Scheme (P.O.M.I.S.) | 49.76 | 4.11 | 0 | 0 |
| 7 | Kisan Vikas Patra (K.V.P.) | 11.82 | -8.22 | 0 | 0 |
| 8 | Public Provident Fund (P.P.F.) | 3.54 | 2.26 | 0 | 0 |
| 9 | Nsc 8Th Issue | 12.18 | 2.66 | 0 | 0 |
| 10 | Old Certificates | 0 | -0.07 | 0 | 0 |
| 11 | Nsc 12Th Issue | 0 | -0.06 | 0 | 0 |
| 12 | Others | 0 | 0 | 0 | 0 |
| 13 | Senior Citizen Savings Scheme (S.C.S.S.) | 0 | 0 | 0 | 0 |
| | TOTAL | 453.39 | 18.21 | 0 | 0 |

Source: SPL. TAHSILDAR, NSS, CHITTOR

TABLE - 13.2 - PRINCIPAL SOURCE OF REVENUE

(Rs in Lakhs)

| S. NO. | ITEM | 2012 - 13 | | | 2013 - 14 | | |
|-----------|---|-----------|-------------|----------|-----------|-------------|----------|
| | | Demand | Collections | Balance | Demand | Collections | Balance |
| 1 | 2 | 3 | 4 | 5 | 6 | 7 | 8 |
| I | STATE | | | | | | |
| 1 | Water Tax | 143.33 | 1.86 | 141.47 | 139.17 | 1.07 | 138.1 |
| 2A | APVAT ACT | 29069.31 | 29069.31 | 0.00 | 34286.76 | 34286.76 | 0.00 |
| 2B | Sales Tax APGST | 742.02 | 212.20 | 529.82 | 3868.08 | 22.28 | 3845.80 |
| 3 | Stamp Duty and Registration | 23908.16 | 19953.24 | 3954.92 | 24291.56 | 14034.18 | 10907.38 |
| 4 | M.V.Taxes including the tax on Passengers and Goods | 15065 | 13974.00 | 17720.00 | 17720.00 | 12763.00 | 4957.00 |
| 5 | Entertainment Tax (E.Tax-S.Tax) | 251.56 | 241.61 | 9.95 | 291.78 | 238.63 | 53.15 |
| 6 | Mineral Revenue | 2932 | 2774.43 | 157.57 | 2919.25 | 2919.25 | 0.00 |
| 7 | Excise | 15209.05 | 15209.05 | 0.00 | 14084.74 | 14081.85 | 2.89 |
| II | CENTRAL | | | | | | |
| 1 | Income Tax | 3399.9 | 328.56 | 3071.34 | 8755.69 | 2814.20 | 5941.49 |
| 2 | Sales Tax | 7299.67 | 7299.67 | 0.00 | 7958.17 | 7958.17 | 0.00 |
| 3 | Excise | 24013 | 24013.00 | 0.00 | 24192.00 | 24192.00 | 0.00 |
| 4 | Others | 5613.00 | 5613.00 | 0.00 | 8246.00 | 8246.00 | 0.00 |

Source: DRO, DC, DR, REGST., EXCISE, CENTRAL EXCISE, AD, M&G

TABLE - 13.3 - MANDAL WISE WATER TAX - 2013 - 14**(Rs in Lakhs)**

| S.No. | Division / Mandal | Demand | Collection | Balance |
|--------------|---------------------------|---------------|-------------------|----------------|
| 1 | 2 | 3 | 4 | 5 |
| | CHITTOR DIVISION | | | |
| 1 | Vedurukuppam | 0 | 0 | 0 |
| 2 | Ramachandrapuram | 0 | 0 | 0 |
| 3 | Vadamalapeta | 0 | 0 | 0 |
| 4 | Narayanavanam | 0 | 0 | 0 |
| 5 | Nindra | 0 | 0 | 0 |
| 6 | Vijayapuram | 0 | 0 | 0 |
| 7 | Nagari | 0 | 0 | 0 |
| 8 | Puttur | 0 | 0 | 0 |
| 9 | Karvetinagar | 0.25 | 0 | 0.25 |
| 10 | Penumuru | 0 | 0 | 0 |
| 11 | Puthalapattu | 0 | 0 | 0 |
| 12 | Irala | 0 | 0 | 0 |
| 13 | Thavanampalle | 0 | 0 | 0 |
| 14 | Srirangarajapuram | 0 | 0 | 0 |
| 15 | Gangadharanellore | 0.23 | 0 | 0.23 |
| 16 | Chittoor | 0 | 0 | 0 |
| 17 | Bangarupalem | 0.4 | 0 | 0.4 |
| 18 | Yadamarri | 0 | 0 | 0 |
| 19 | Gudipala | 0 | 0 | 0 |
| 20 | Palasamudram | 0 | 0 | 0 |
| | Sub-Total | 0.88 | 0 | 0.88 |
| | TIRUPATHI DIVISION | | | |
| 21 | Tirupati (rural) | 0 | 0 | 0 |
| 22 | Renigunta | 0 | 0 | 0 |
| 23 | Yerpedu | 0 | 0 | 0 |
| 24 | Srikalahasti | 49.56 | 0 | 49.56 |
| 25 | Thottambedu | 18.37 | 0 | 18.37 |
| 26 | Buchinaidu Kandriga | 18.75 | 0 | 18.75 |
| 27 | Varadaiahpalem | 0 | 0 | 0 |
| 28 | K.v.b.puram | 4.17 | 0 | 4.17 |
| 29 | Tirupati (urban) | 0 | 0 | 0 |
| 30 | Chandragiri | 0 | 0 | 0 |
| 31 | Pulicherla | 0.16 | 0 | 0.16 |
| 32 | Pakala | 0.51 | 0 | 0.51 |
| 33 | Pichatur | 0.43 | 0 | 0.43 |
| 34 | Satyavedu | 0 | 0 | 0 |
| 35 | Nagalapuram | 1.92 | 0 | 1.92 |
| | Sub-Total | 93.87 | 0 | 93.87 |

TABLE - 13.3 - MANDAL WISE WATER TAX - 2013 - 14**(Rs in Lakhs)**

| S.No. | Division / Mandal | Demand | Collection | Balance |
|--------------|-----------------------------|---------------|-------------------|----------------|
| 1 | 2 | 3 | 4 | 5 |
| | MADANAPALLE DIVISION | | | |
| 36 | Mulakalacheruvu | 1.44 | 0 | 1.44 |
| 37 | Thamballapalle | 3.25 | 1.07 | 2.18 |
| 38 | Peddamandyam | 6.67 | 0 | 6.67 |
| 39 | Gurramkonda | 0.73 | 0 | 0.73 |
| 40 | Kalakada | 0 | 0 | 0 |
| 41 | Kambhamvaripalle | 0 | 0 | 0 |
| 42 | Rompicherla | 0.27 | 0 | 0.27 |
| 43 | Yerravaripalem | 1.09 | 0 | 1.09 |
| 44 | Chinnagottigallu | 4.45 | 0 | 4.45 |
| 45 | Pileru | 0.08 | 0 | 0.08 |
| 46 | Kalikiri | 0 | 0 | 0 |
| 47 | Vayalpad | 1.89 | 0 | 1.89 |
| 48 | Kurabalakota | 0 | 0 | 0 |
| 49 | Pedda Thippasamudram | 0 | 0 | 0 |
| 50 | B.kothakota | 0 | 0 | 0 |
| 51 | Madanapalle | 1.21 | 0 | 1.21 |
| 52 | Nimmanapalle | 0 | 0 | 0 |
| 53 | Sodam | 0 | 0 | 0 |
| 54 | Somala | 0 | 0 | 0 |
| 55 | Chowdepalle | 14.03 | 0 | 14.03 |
| 56 | Ramasamudram | 2.74 | 0 | 2.74 |
| 57 | Punganur | 0 | 0 | 0 |
| 58 | Peddapanjani | 0 | 0 | 0 |
| 59 | Gangavaram | 0 | 0 | 0 |
| 60 | Palamaner | 0.21 | 0 | 0.21 |
| 61 | Baireddipalle | 0 | 0 | 0 |
| 62 | Venkatagirikota | 0 | 0 | 0 |
| 63 | Santhipuram | 6.36 | 0 | 6.36 |
| 64 | Gudupalle | 0 | 0 | 0 |
| 65 | Kuppam | 0 | 0 | 0 |
| 66 | Ramakuppam | 0 | 0 | 0 |
| | Sub-Total | 44.42 | 1.07 | 43.35 |
| | TOTAL | 139.17 | 1.07 | 138.1 |

Source: DISTRICT COLLECTOR, CHITTOOR

TABLE - 13.4 - SALES TAX COMMODITY WISE - 2013 - 14**(Rs in Lakhs)**

| S.No. | Name of the commodity | Taxable Turnover | Tax |
|--------------|--|-------------------------|------------|
| 1 | 2 | 3 | 4 |
| 1 | Works Contract | 56339.4 | 2816.97 |
| 2 | Automobile Parts | 91569.2 | 4578.46 |
| 3 | All Pulses | 4179.6 | 208.98 |
| 4 | Paddy, Rice & By- Products | 7177.2 | 358.86 |
| 5 | Packing Materials Other Than Hdpe Sacks, Gunnies | 63517.2 | 3175.86 |
| 6 | Batteries | 72257.4 | 3612.87 |
| 7 | All Kinds Of Vegetable Oils | 7133 | 356.65 |
| 8 | Industrial Electronics | 1435.2 | 71.76 |
| 9 | Rubber Products And Coir Products | 690.8 | 34.54 |
| 10 | Aerated Water & Bottle Water | 17343.4 | 867.17 |
| 11 | Electrical Goods Except Engines / Motors | 23514.8 | 1175.74 |
| 12 | Paints & Colours | 10525.2 | 526.26 |
| 13 | Surgical Goods | 3982.4 | 199.12 |
| 14 | All Motor Vehicles Except Tractors | 80814.6 | 4040.73 |
| 15 | Electrodes | 2311.2 | 115.56 |
| 16 | Hotels | 12898.6 | 644.93 |
| 17 | Cement | 66881.2 | 3344.06 |
| 18 | Hardware | 18299.2 | 914.96 |
| 19 | Readymade Garments & Hosiery Goods | 8020.6 | 401.03 |
| 20 | Furniture | 14241.8 | 712.09 |
| 21 | Granites | 8382.2 | 419.11 |
| 22 | Bullion, Jewellery & Precious Stones | 8632.8 | 431.64 |
| 23 | Fuel (lpg & Cng) | 9717.2 | 485.86 |
| 24 | Drugs & Medicines | 620.8 | 31.04 |
| 25 | Adhesives | 3713.4 | 185.67 |
| 26 | Betelnut Powder | 202.8 | 10.14 |

TABLE - 13.4 - SALES TAX COMMODITY WISE - 2013 - 14**(Rs in Lakhs)**

| S.No. | Name of the commodity | Taxable Turnover | Tax |
|--------------|--|-------------------------|-----------------|
| 1 | 2 | 3 | 4 |
| 27 | Machinery | 41116.4 | 2055.82 |
| 28 | Electric Motors, Oil Engines | 6063.8 | 303.19 |
| 29 | Cosmetics | 2126.2 | 106.31 |
| 30 | Timber & Sizes | 9695.8 | 484.79 |
| 31 | Glass & Glassware | 6183.6 | 309.18 |
| 32 | Paper & Paper Products | 2861 | 143.05 |
| 33 | Tamarind Seed | 1085.6 | 54.28 |
| 34 | All Kind Of Oil Seeds | 3982 | 199.1 |
| 35 | Plywood & Laminates | 3713.4 | 185.67 |
| 36 | Ice Creams | 1502.2 | 75.11 |
| 37 | Pvc Products -other Than Pvc Cloth, Rexine | 35317.2 | 1765.86 |
| 38 | Confectinery | 7839.8 | 391.99 |
| 39 | Tractors And Parts And Other Agrl. Implements | 12321 | 616.05 |
| 40 | Cycles, Tricycles, Cycle Rickshaws And Parts | 6732.8 | 336.64 |
| 41 | Industrial Gases | 845.2 | 42.26 |
| 42 | Dyes And Chemicals | 13275.6 | 663.78 |
| 43 | Fabrication And Structures Made Of Steel Or Other Material | 189 | 9.45 |
| 44 | Flooring Materials Except Granites And Marble | 1354.4 | 67.72 |
| 45 | Soaps Including Washing Powder | 4050.6 | 202.53 |
| 46 | Sanitary Ware | 15524.2 | 776.21 |
| 47 | Natural Gas | 1253.8 | 62.69 |
| 48 | Iron & Steel | 27310 | 1365.5 |
| 49 | Cotton Yarn | 1612.2 | 80.61 |
| 50 | Others | 0 | 0 |
| | TOTAL | 800357 | 40017.85 |

Source: DY.COMMISSIONER, COMMERCIAL TAXES, CHITTOOR

TABLE - 13.5 - CIRCLE WISE SALES TAX - 2013 - 14

| S.NO. | Name of the Circle | DEMAND | | | |
|--------------|---------------------------|-----------------|----------------|----------------|---------------|
| | | APVAT | APGST | CST | APET |
| 1 | 2 | 3 | 4 | 5 | 6 |
| 1 | LTU | 14291.61 | 2477.08 | 5973.61 | 0 |
| 2 | PUTTUR | 2504.8 | 11.17 | 609.83 | 19.32 |
| 3 | TIRUPATI-I | 4214.18 | 6.94 | 12.7 | 78.7 |
| 4 | TIRUPATI-II | 5571.24 | 424.15 | 316.83 | 54.16 |
| 5 | CHITTOOR-I | 3214.7 | 371.95 | 15.64 | 19.18 |
| 6 | CHITTOOR-II | 2140.04 | 172.39 | 811.47 | 26.23 |
| 7 | MADANAPALLI | 2350.19 | 404.4 | 218.09 | 94.19 |
| | TOTAL | 34286.76 | 3868.08 | 7958.17 | 291.78 |

SOURCE: DY.COMMISSIONER, COMMERCIAL TAXES, CHITTOOR

TABLE - 13.5 - CIRCLE WISE SALES TAX - 2013 - 14

| S.NO. | Name of the Circle | COLLECTION | | | |
|--------------|---------------------------|-------------------|--------------|----------------|---------------|
| | | APVAT | APGST | CST | APET |
| 1 | 2 | 7 | 8 | 9 | 10 |
| 1 | LTU | 14291.61 | 1.55 | 5973.61 | 0 |
| 2 | PUTTUR | 2504.8 | 11.17 | 609.83 | 18.14 |
| 3 | TIRUPATI-I | 4214.18 | 6.94 | 12.7 | 65.26 |
| 4 | TIRUPATI-II | 5571.24 | 2.24 | 316.83 | 43.32 |
| 5 | CHITTOOR-I | 3214.7 | 0.24 | 15.64 | 10.8 |
| 6 | CHITTOOR-II | 2140.04 | 0 | 811.47 | 21.48 |
| 7 | MADANAPALLI | 2350.19 | 0.14 | 218.09 | 79.63 |
| | TOTAL | 34286.76 | 22.28 | 7958.17 | 238.63 |

SOURCE:DY.COMMISSIONER,COMMERCIAL TAXES,CHITTOOR

TABLE - 13.5 - CIRCLE WISE SALES TAX - 2013 - 14

| S.NO. | Name of the Circle | BALANCE | | | |
|-------|--------------------|----------|---------------|----------|--------------|
| | | APVAT | APGST | CST | APET |
| 1 | 2 | 11 | 12 | 13 | 14 |
| 1 | LTU | 0 | 2475.53 | 0 | 0 |
| 2 | PUTTUR | 0 | 0 | 0 | 1.18 |
| 3 | TIRUPATI-I | 0 | 0 | 0 | 13.44 |
| 4 | TIRUPATI-II | 0 | 421.91 | 0 | 10.84 |
| 5 | CHITTOOR-I | 0 | 371.71 | 0 | 8.38 |
| 6 | CHITTOOR-II | 0 | 172.39 | 0 | 4.75 |
| 7 | MADANAPALLI | 0 | 404.26 | 0 | 14.56 |
| | TOTAL | 0 | 3845.8 | 0 | 53.15 |

Source: DY.COMMISSIONER,COMMERCIAL TAXES,CHITTOOR

TABLE - 13.6 - EXCISE REVENUE REALISED - 2013 - 14**(Rs in Lakhs)**

| S.NO | Name of the Circle | Demand | Collection | Balance |
|-------------|---------------------------|-----------------|-------------------|----------------|
| 1 | 2 | 3 | 4 | 5 |
| 1 | Chittoor (urban) | 1167.52 | 1167.52 | 0 |
| 2 | Chittoor (rural) | 752.2 | 752.2 | 0 |
| 3 | Karvetinagar | 491.51 | 491.24 | 0.27 |
| 4 | Madanapalle | 1017.05 | 1017.05 | 0 |
| 5 | Molakalacheruvu | 227.56 | 227.56 | 0 |
| 6 | Punganur | 684.23 | 684.17 | 0.06 |
| 7 | Palamaner | 723.31 | 723.31 | 0 |
| 8 | Kuppam | 535.84 | 533.27 | 2.57 |
| 9 | Voyalpad | 270.64 | 270.64 | 0 |
| 10 | Piler | 424.13 | 424.13 | 0 |
| 11 | Tirupati (urban) | 2491.8 | 2491.8 | 0 |
| 12 | Tirupati (rural) | 1083.94 | 1083.94 | 0 |
| 13 | Pakala | 606.06 | 606.06 | 0 |
| 14 | Puttur | 780.55 | 780.55 | 0 |
| 15 | Srikalahasti | 1312.03 | 1312.03 | 0 |
| 16 | Satyavedu | 937.95 | 937.95 | 0 |
| 17 | Nagari | 578.43 | 578.43 | 0 |
| | TOTAL | 14084.75 | 14081.85 | 2.9 |

Source: EXCISE SUPDT.,CHITTOOR & TIRUPATI

TABLE - 13.7 - BANK BRANCHES - (AS ON 31ST MARCH 2014)

| S.No. | Division / Mandal | Nationalised Banks | Rural Banks | Cooperative Banks | Other Banks | Total | Average Population Per Bank Branch |
|-------|---------------------------|--------------------|-------------|-------------------|-------------|------------|------------------------------------|
| 1 | 2 | 3 | 4 | 5 | 6 | 7 | 8 |
| | CHITTOR DIVISION | | | | | | |
| 1 | Vedurukuppam | 3 | 0 | 0 | 0 | 3 | 15617.67 |
| 2 | Ramachandrapuram | 0 | 2 | 0 | 0 | 2 | 15686.50 |
| 3 | Vadamalapeta | 3 | 0 | 0 | 0 | 3 | 10802.33 |
| 4 | Narayanavanam | 0 | 2 | 0 | 0 | 2 | 18520.50 |
| 5 | Nindra | 0 | 1 | 0 | 0 | 1 | 28993.00 |
| 6 | Vijayapuram | 1 | 1 | 0 | 0 | 2 | 15024.00 |
| 7 | Nagari | 5 | 1 | 1 | 1 | 8 | 12019.00 |
| 8 | Puttur | 7 | 2 | 1 | 2 | 12 | 6597.17 |
| 9 | Karvetinagar | 1 | 1 | 1 | 0 | 3 | 15921.33 |
| 10 | Penumuru | 3 | 1 | 0 | 0 | 4 | 10384.75 |
| 11 | Puthalapattu | 2 | 2 | 0 | 0 | 4 | 11603.00 |
| 12 | Irala | 5 | 3 | 1 | 0 | 9 | 5625.67 |
| 13 | Thavanampalle | 3 | 3 | 1 | 0 | 7 | 7672.57 |
| 14 | Srirangarajapuram | 0 | 2 | 0 | 0 | 2 | 19463.00 |
| 15 | Gangadharanellore | 3 | 1 | 1 | 0 | 5 | 13908.60 |
| 16 | Chittoor | 30 | 4 | 3 | 11 | 48 | 4433.67 |
| 17 | Bangarupalem | 5 | 2 | 1 | 0 | 8 | 9149.88 |
| 18 | Yadamarri | 1 | 2 | 0 | 0 | 3 | 16725.33 |
| 19 | Gudipala | 1 | 2 | 0 | 0 | 3 | 14435.33 |
| 20 | Palasamudram | 0 | 1 | 0 | 0 | 1 | 23657.00 |
| | Sub-Total | 73 | 33 | 10 | 14 | 130 | 276240.30 |
| | TIRUPATHI DIVISION | | | | | | |
| 21 | Tirupati (rural) | 10 | 1 | 0 | 0 | 11 | 10676.82 |
| 22 | Renigunta | 6 | 2 | 2 | 0 | 10 | 7578.90 |
| 23 | Yerpedu | 2 | 2 | 0 | 1 | 5 | 11280.60 |
| 24 | Srikalahasti | 12 | 2 | 1 | 2 | 17 | 8096.29 |
| 25 | Thottambedu | 2 | 0 | 0 | 0 | 2 | 21522.00 |
| 26 | Buchinaidu Kandriga | 1 | 1 | 0 | 0 | 2 | 17130.50 |
| 27 | Varadaiahpalem | 2 | 2 | 0 | 0 | 4 | 11267.00 |
| 28 | K.v.b.puram | 0 | 1 | 0 | 0 | 1 | 42111.00 |
| 29 | Tirupati (urban) | 75 | 5 | 2 | 16 | 98 | 4155.43 |
| 30 | Chandragiri | 5 | 1 | 0 | 0 | 6 | 9547.67 |
| 31 | Pulicherla | 3 | 2 | 0 | 0 | 5 | 7421.60 |
| 32 | Pakala | 4 | 3 | 1 | 1 | 9 | 6296.33 |
| 33 | Pichatur | 2 | 2 | 1 | 0 | 5 | 6304.80 |
| 34 | Satyavedu | 2 | 3 | 1 | 0 | 6 | 8829.83 |
| 35 | Nagalapuram | 2 | 1 | 0 | 0 | 3 | 11342.00 |
| | Sub-Total | 128 | 28 | 8 | 20 | 184 | 183560.77 |

TABLE - 13.7 - BANK BRANCHES - (AS ON 31ST MARCH 2014)

| S.No. | Division / Mandal | Nationalised Banks | Rural Banks | Cooperative Banks | Other Banks | Total | Average Population Per Bank Branch |
|-------|-----------------------------|--------------------|-------------|-------------------|-------------|------------|------------------------------------|
| 1 | 2 | 3 | 4 | 5 | 6 | 7 | 8 |
| | MADANAPALLE DIVISION | | | | | | |
| 36 | Mulakalacheruvu | 3 | 1 | 0 | 0 | 4 | 11389.00 |
| 37 | Thamballapalle | 3 | 0 | 0 | 0 | 3 | 13304.67 |
| 38 | Peddamandyam | 1 | 1 | 0 | 0 | 2 | 17251.00 |
| 39 | Gurramkonda | 0 | 1 | 0 | 1 | 2 | 21386.00 |
| 40 | Kalakada | 1 | 1 | 0 | 0 | 2 | 17163.00 |
| 41 | Kambhamvaripalle | 1 | 2 | 0 | 0 | 3 | 14117.00 |
| 42 | Rompicherla | 1 | 1 | 0 | 2 | 4 | 6583.75 |
| 43 | Yerravaripalem | 1 | 2 | 0 | 0 | 3 | 9337.00 |
| 44 | Chinnagottigallu | 3 | 1 | 1 | 1 | 6 | 4358.33 |
| 45 | Pileru | 8 | 2 | 1 | 1 | 12 | 6084.67 |
| 46 | Kalikiri | 3 | 2 | 0 | 1 | 6 | 8119.83 |
| 47 | Vayalpad | 3 | 2 | 1 | 0 | 6 | 7545.67 |
| 48 | Kurabalakota | 2 | 2 | 1 | 0 | 5 | 8247.00 |
| 49 | Pedda Thippasamudram | 1 | 1 | 0 | 0 | 2 | 26539.50 |
| 50 | B.kothakota | 2 | 2 | 1 | 0 | 5 | 11893.00 |
| 51 | Madanapalle | 16 | 2 | 2 | 5 | 25 | 9327.28 |
| 52 | Nimmanapalle | 1 | 0 | 0 | 0 | 1 | 32890.00 |
| 53 | Sodam | 2 | 1 | 0 | 0 | 3 | 11464.67 |
| 54 | Somala | 2 | 2 | 0 | 0 | 4 | 10882.00 |
| 55 | Chowdepalle | 1 | 1 | 1 | 1 | 4 | 10525.75 |
| 56 | Ramasamudram | 0 | 2 | 0 | 1 | 3 | 16400.67 |
| 57 | Punganur | 7 | 1 | 1 | 2 | 11 | 9972.91 |
| 58 | Peddapanjani | 1 | 1 | 0 | 0 | 2 | 29211.50 |
| 59 | Gangavaram | 2 | 1 | 0 | 0 | 3 | 18727.67 |
| 60 | Palamaner | 7 | 2 | 1 | 3 | 13 | 6266.92 |
| 61 | Baireddipalle | 1 | 2 | 0 | 0 | 3 | 18846.00 |
| 62 | Venkatagirikota | 4 | 2 | 1 | 0 | 7 | 12617.29 |
| 63 | Santhipuram | 1 | 1 | 0 | 1 | 3 | 20596.33 |
| 64 | Gudupalle | 2 | 1 | 0 | 0 | 3 | 15001.33 |
| 65 | Kuppam | 8 | 1 | 1 | 1 | 11 | 10952.64 |
| 66 | Ramakuppam | 0 | 2 | 0 | 1 | 3 | 19283.67 |
| | Sub-Total | 88 | 43 | 12 | 21 | 164 | 436286.03 |
| | TOTAL | 289 | 104 | 30 | 55 | 478 | 896087.10 |

Source: LEAD BANK, INDIAN BANK, CHITTOOR

TABLE - 13.8 - CREDITS & DEPOSITS - BANK WISE (AS ON 31ST MARCH 2014)**(Rs in Lakhs)**

| S. NO. | Name of the Bank | No. of Branches | Deposits | Advances | Priority Sector Advances | | |
|--------|---------------------------|-----------------|-----------|-----------|--------------------------|---------|----------|
| | | | | | Agri. | SSI | Services |
| 1 | 2 | 3 | 4 | 5 | 6 | 7 | 8 |
| 1 | ALLAHABAD BANK | 2 | 3040.04 | 1509.32 | 247.04 | 823.26 | 209.74 |
| 2 | ANDHRA BANK | 46 | 352149 | 124974 | 41900 | 19640 | 24428 |
| 3 | BANK OF BARODA | 7 | 36799 | 25975 | 4666.87 | 6467.09 | 3627.04 |
| 4 | BANK OF INDIA | 8 | 23260 | 23975.45 | 11758.5 | 2602.38 | 3198.62 |
| 5 | BANK OF MAHARASHTRA | 1 | 2438 | 3422 | 4 | 732 | 432 |
| 6 | CANARA BANK | 11 | 47110 | 30490 | 18718 | 523 | 2552 |
| 7 | CENTRAL BANK OF INDIA | 5 | 8156.13 | 10344.77 | 4932.89 | 833.44 | 1344.32 |
| 8 | CORPORATION BANK | 10 | 42261 | 30852 | 13827 | 8126 | 4469 |
| 9 | DENA BANK | 1 | 2013 | 733 | 79.69 | 193 | 220.31 |
| 10 | INDIAN BANK | 46 | 126795.79 | 253889.16 | 127224 | 27749.7 | 13110.69 |
| 11 | INDIAN OVERSEAS BANK | 18 | 240229 | 39921 | 16462 | 1590 | 5354 |
| 12 | ORIENTAL BANK OF COMMERCE | 3 | 1534.19 | 969.73 | 36.37 | 468.31 | 274.24 |
| 13 | PUNJAB NATIONAL BANK | 3 | 4469.54 | 7596.09 | 833.97 | 1489.68 | 3095.6 |
| 14 | STATE BANK OF HYDERABAD | 13 | 162100 | 32613 | 2281.76 | 5749.08 | 6487.5 |
| 15 | STATE BANK OF INDIA | 63 | 255079 | 317469 | 170831 | 24932 | 52533 |
| 16 | STATE BANK OF MYSORE | 5 | 19764.45 | 9081.14 | 1563.3 | 1260.67 | 1382.43 |
| 17 | STATE BANK OF TRAVANCORE | 1 | 6348 | 7568 | 1139 | 280 | 1809 |
| 18 | SYNDICATE BANK | 21 | 114730 | 38370 | 21445 | 4017 | 4065 |
| 19 | UCO BANK | 5 | 4362.38 | 11379.3 | 8986.08 | 1078.65 | 1052.42 |
| 20 | UNION BANK OF INDIA | 9 | 16889.65 | 37652.92 | 15845.5 | 3716.23 | 12792.85 |
| 21 | UNITED BANK OF INDIA | 3 | 4150.08 | 5992.22 | 599.62 | 465.13 | 4052.08 |

TABLE - 13.8 - CREDITS & DEPOSITS - BANK WISE (AS ON 31ST MARCH 2014)**(Rs in Lakhs)**

| S. NO. | Name of the Bank | No. of Branches | Deposits | Advances | Priority Sector Advances | | |
|--------|--------------------------|-----------------|----------------|----------------|--------------------------|---------------|------------------|
| | | | | | Agri. | SSI | Services |
| 1 | 2 | 3 | 4 | 5 | 6 | 7 | 8 |
| 22 | VIJAYA BANK | 6 | 17225 | 20837 | 13143 | 1430 | 4439 |
| 23 | KARNATAKA BANK | 1 | 1704.7 | 4105.95 | 762.27 | 908 | 498.85 |
| 24 | KARUR VYSYA BANK | 8 | 37736.01 | 31317.59 | 8840.81 | 785.72 | 4031.18 |
| 25 | ING. VYSYA BANK | 14 | 22661.24 | 5481.28 | 881.02 | 2201.01 | 326.71 |
| 26 | ICICI BANK | 7 | 20220.96 | 22724.17 | 11063.3 | 3263.98 | 1528.08 |
| 27 | LAKSHMI VILAS BANK | 2 | 4747 | 1783.57 | 836.08 | 107.37 | 41.49 |
| 28 | INDUS IND BANK | 1 | 1228.04 | 8719.91 | 1522.95 | 3626.71 | 12.1 |
| 29 | AXIS BANK | 3 | 12281.75 | 4008 | 2786 | 1222 | 0 |
| 30 | HDFC BANK | 9 | 32989.81 | 22844.98 | 6457.38 | 3283 | 1084.26 |
| 31 | TAMILNAD MERCANTILE BANK | 1 | 2345.75 | 3633.84 | 2061.64 | 630.62 | 169.71 |
| 32 | DHANALAKSHMI BANK LTD. | 1 | 1394.53 | 2654.87 | 1484.7 | 153.16 | 357.31 |
| 33 | FEDERAL BANK LTD. | 2 | 1626 | 5080 | 1184 | 293.5 | 266 |
| 34 | CITY UNION BANK LTD. | 2 | 935.37 | 3042.34 | 1415.95 | 183.29 | 171.37 |
| 35 | IDBI BANK | 3 | 3712.07 | 5126.6 | 782.15 | 83.56 | 2085.71 |
| 36 | SAPTHAGIRI GRAMEENA BANK | 104 | 193447.85 | 261368.9 | 201925 | 6695.99 | 23245 |
| 37 | CDCC BANK LTD. | 30 | 16354.61 | 53908.82 | 50817 | 0 | 2979 |
| 38 | APSFC | 1 | 0 | 11180.03 | 0 | 11180 | 0 |
| 39 | PUNJAB & SINDH BANK | 1 | 16.46 | 21.12 | 0 | 7 | 0 |
| 40 | RATNAKAR BANK LTD | 1 | 762 | 46 | 31 | 0 | 15 |
| | TOTAL | 478 | 1845067 | 1482662 | 769375 | 148792 | 187740.61 |

Source: LEAD BANK, INDIAN BANK, CHITTOOR

TABLE - 13.9 - DETAILS OF SHG BANK LINKAGE AND PAVALA VADDI - 2013 -14

(Rs in Lakhs)

| S.No. | Division / Mandal | SHG Bank Linkage | | Pavala Vaddi | |
|-------|---------------------------|------------------|-----------------|---------------|----------------|
| | | No. of S.H.Gs | Amount | No. of S.H.Gs | Amount |
| 1 | 2 | 3 | 4 | 5 | 6 |
| | CHITTOR DIVISION | | | | |
| 1 | Vedurukuppam | 580 | 2415.72 | 788 | 132.53 |
| 2 | Ramachandrapuram | 707 | 2924.61 | 732 | 112.71 |
| 3 | Vadamalapeta | 257 | 1118.62 | 615 | 86.03 |
| 4 | Narayanavanam | 457 | 1756.53 | 715 | 101.16 |
| 5 | Nindra | 555 | 2314.1 | 578 | 94.66 |
| 6 | Vijayapuram | 415 | 1590.19 | 589 | 75.9 |
| 7 | Nagari | 369 | 1531.74 | 678 | 92.45 |
| 8 | Puttur | 724 | 2811.42 | 482 | 57.32 |
| 9 | Karvetinagar | 518 | 2070.29 | 858 | 140.21 |
| 10 | Penumuru | 598 | 2271.66 | 794 | 101.94 |
| 11 | Puthalapattu | 608 | 2329.32 | 925 | 130.87 |
| 12 | Irala | 788 | 3259.1 | 992 | 186.11 |
| 13 | Thavanampalle | 830 | 3537.49 | 1155 | 217.86 |
| 14 | Srirangarajapuram | 692 | 2661.45 | 763 | 112.58 |
| 15 | Gangadharanellore | 956 | 3885.36 | 1123 | 202.42 |
| 16 | Chittoor | 722 | 2619.55 | 960 | 98.28 |
| 17 | Bangarupalem | 1138 | 4801.45 | 1352 | 201.05 |
| 18 | Yadamarri | 632 | 2516.75 | 930 | 129.16 |
| 19 | Gudipala | 577 | 2303.19 | 718 | 107.7 |
| 20 | Palasamudram | 272 | 982.78 | 386 | 56.58 |
| | Sub-Total | 12395 | 49701.32 | 16133 | 2437.52 |
| | TIRUPATHI DIVISION | | | | |
| 21 | Tirupati (rural) | 1375 | 6053.12 | 1631 | 292.15 |
| 22 | Renigunta | 746 | 3084.53 | 1119 | 152.02 |
| 23 | Yerpedu | 765 | 2759.14 | 1058 | 172.32 |
| 24 | Srikalahasti | 934 | 3205.64 | 1167 | 155.48 |
| 25 | Thottambedu | 573 | 1897.05 | 852 | 121.86 |
| 26 | Buchinaidu Kandriga | 404 | 1344.41 | 681 | 77.28 |
| 27 | Varadaiahpalem | 706 | 2586.71 | 891 | 103.26 |
| 28 | K.v.b.puram | 333 | 1070.96 | 737 | 54.59 |
| 29 | Tirupati (urban) | 1132 | 4671.59 | 1332 | 240.5 |
| 30 | Chandragiri | 700 | 2845.34 | 1058 | 183.03 |
| 31 | Pulicherla | 752 | 3243.66 | 814 | 156.44 |
| 32 | Pakala | 819 | 3244.25 | 1008 | 135.77 |
| 33 | Pichatur | 405 | 1629.04 | 635 | 85.9 |
| 34 | Satyavedu | 850 | 3333.42 | 979 | 118.07 |
| 35 | Nagalapuram | 371 | 1402.66 | 657 | 88.61 |
| | Sub-Total | 10865 | 42371.52 | 14619 | 2137.28 |

TABLE - 13.9 - DETAILS OF SHG BANK LINKAGE AND PAVALA VADDI - 2013 -14

(Rs in Lakhs)

| S.No. | Division / Mandal | SHG Bank Linkage | | Pavala Vaddi | |
|-------|-----------------------------|------------------|------------------|---------------|----------------|
| | | No. of S.H.Gs | Amount | No. of S.H.Gs | Amount |
| 1 | 2 | 3 | 4 | 5 | 6 |
| | MADANAPALLE DIVISION | | | | |
| 36 | Mulakalacheruvu | 515 | 1923.59 | 828 | 104.57 |
| 37 | Thamballapalle | 328 | 1301.88 | 653 | 88.49 |
| 38 | Peddamandyam | 328 | 1172.87 | 608 | 64.22 |
| 39 | Gurramkonda | 664 | 2346.78 | 714 | 97.95 |
| 40 | Kalakada | 579 | 2036.74 | 628 | 84.18 |
| 41 | Kambhamvaripalle | 424 | 1576.33 | 641 | 78.71 |
| 42 | Rompicherla | 382 | 1561.79 | 542 | 72.03 |
| 43 | Yerravaripalem | 426 | 1518.69 | 467 | 53.51 |
| 44 | Chinnagottigallu | 397 | 1590.78 | 562 | 105.26 |
| 45 | Pileru | 857 | 3152.17 | 1158 | 182.53 |
| 46 | Kalikiri | 663 | 2351.02 | 864 | 114.52 |
| 47 | Vayalpad | 696 | 2443.55 | 837 | 117.45 |
| 48 | Kurabalakota | 540 | 2074.95 | 814 | 127.31 |
| 49 | Pedda Thippasamudram | 630 | 2138.12 | 965 | 114.45 |
| 50 | B.kothakota | 455 | 1762.15 | 968 | 121.78 |
| 51 | Madanapalle | 1406 | 5772.9 | 1620 | 261.63 |
| 52 | Nimmanapalle | 525 | 1736.93 | 523 | 59.03 |
| 53 | Sodam | 600 | 2230.15 | 633 | 91.6 |
| 54 | Somala | 627 | 2060.82 | 785 | 85.02 |
| 55 | Chowdepalle | 601 | 2373.3 | 725 | 81.29 |
| 56 | Ramasamudram | 672 | 2248.81 | 787 | 88.49 |
| 57 | Punganur | 1000 | 3501.12 | 860 | 81.61 |
| 58 | Peddapanjani | 662 | 2707.72 | 1039 | 143.99 |
| 59 | Gangavaram | 965 | 3889.96 | 930 | 138.24 |
| 60 | Palamaner | 421 | 1451.32 | 596 | 59.63 |
| 61 | Baireddipalle | 502 | 1768.22 | 825 | 87 |
| 62 | Venkatagirikota | 563 | 2007.26 | 983 | 93.55 |
| 63 | Santhipuram | 607 | 1797.99 | 905 | 88.89 |
| 64 | Gudupalle | 327 | 1125.53 | 541 | 53.93 |
| 65 | Kuppam | 830 | 2625.77 | 1115 | 116.89 |
| 66 | Ramakuppam | 590 | 1801.32 | 734 | 59.11 |
| | Sub-Total | 18782 | 68050.53 | 24850 | 3116.86 |
| | TOTAL | 42042 | 160123.37 | 55602 | 7691.66 |

Source: PROJECT DIRECTOR, D.R.D.A., CHITTOOR

TABLE - 13.10 - PARTICULARS UNDER INDIRA KRANTHI PATHAM (IKP) - 2013 - 14

| S.No. | Name of the Municipality | No. of Beneficiaries Under IKP | Amount Sanctioned (Rs. In Lakhs) |
|--------------|---------------------------------|---------------------------------------|---|
| 1 | 2 | 3 | 4 |
| 1 | Chittoor | 6550 | 2346.87 |
| 2 | Madanapalli | 5860 | 2421.36 |
| 3 | Nagari | 3280 | 1311.8 |
| 4 | Palamaner | 3030 | 1116.65 |
| 5 | Punganur | 4070 | 1592.35 |
| 6 | Puttur | 3010 | 1185.27 |
| 7 | Srikalahasti | 3460 | 1134.38 |
| 8 | Tirupati | 9100 | 3521.06 |
| | TOTAL | 38360 | 14629.74 |

Source: PROJECT DIRECTOR,IKP-URBAN,TIRUPATI

XIV. PRICES

| TABLE NO. | CONTENTS | PAGE NO. |
|------------------|---|-----------------|
| 14.1 | CONSUMER PRICE INDEX NUMBERS FOR AGRICULTURAL LABOUR IN ANDHRA PRADESH, (2001-02 to 2013-14) | 229 |
| 14.2 | CONSUMER PRICE INDEX NUMBERS FOR INDUSTRIAL WORKING CLASS AT SELECTED CENTERS IN ANDHRA PRADESH (2012-13 & 2013-14) | 230 |
| 14.3 | ANNUAL STATE AVERAGE WHOLE SALE PRICES OF FOOD GRAINS (2012-13 to 2013-14) | 231 |
| 14.4 | AVERAGE DAILY PRICES OF SIX ESSENTIAL COMMODITIES (2013-14) | 232-233 |
| 14.5 | MONTHLY AVERAGE ON WEEKLY RETAIL PRICES OF (30) ESSENTIAL COMMODITIES (2013-14) | 234-235 |
| 14.6 | AVERAGE DAILY WAGES OF AGRICULTURAL LABOUR (2011 to 2013) | 236-238 |

XIV - PRICES

**TABLE 14.1 - CONSUMER PRICE INDEX NUMBERS FOR AGRICULTURAL
LABOUR OF A.P.**

(BASE YEAR : 1986-87 =100)

| S.No. | Year | Food Index | General Index |
|--------------|-------------|-------------------|----------------------|
| 1 | 2 | 3 | 4 |
| 1 | 2001 - 2002 | 324 | 323 |
| 2 | 2002 - 2003 | 342 | 338 |
| 3 | 2003 - 2004 | 351 | 348 |
| 4 | 2004 - 2005 | 360 | 355 |
| 5 | 2005 - 2006 | 370 | 366 |
| 6 | 2006 - 2007 | 399 | 393 |
| 7 | 2007 - 2008 | 431 | 422 |
| 8 | 2008 - 2009 | 488 | 471 |
| 9 | 2009 - 2010 | 557 | 534 |
| 10 | 2010 - 2011 | 614 | 589 |
| 11 | 2011 - 2012 | 664 | 654 |
| 12 | 2012 - 2013 | 711 | 711 |
| 13 | 2013 - 2014 | 817 | 805 |

Source : Labour Bureau, Govt. of India, Simla.

**TABLE 14.2 - CONSUMER PRICE INDEX NUMBERS FOR INDUSTRIAL WORKING CLASS
AT SELECTED CENTRES IN ANDHRA PRADESH**

(BASE YEAR : 2001=100)

| S.No. | Centre | 2012-13 | 2013-14 |
|--------------|---------------|----------------|----------------|
| 1 | 2 | 3 | 4 |
| 1 | Hyderabad | 194 | 210 |
| 2 | Guntur | 211 | 239 |
| 3 | Vijayawada | 215 | 238 |
| 4 | Godavarikhani | 224 | 245 |
| 5 | Vishakapatnam | 218 | 241 |
| 6 | Warangal | 229 | 250 |
| 7 | Vijayanagaram | 224 | 253 |
| 8 | Kakinada | 231 | 255 |
| 9 | Jaggaiahpet | 221 | 247 |
| 10 | Tirupathi | 216 | 241 |
| 11 | Kothagudem | 222 | 249 |
| 12 | Nizamabad | 229 | 253 |

AP (combined)

Source: Central Series - Labour Bureau, GOI, Shimla
State Series - Directorate of Economics & Statistics, Hyderabad

Table 14.3 - AVERAGE DAILY PRICES OF SIX ESSENTIAL COMMODITIES FOR 2013

District:Chittoor

In Selected Centres - Rs. per Kg

| S. No. | Month | Rice | | | Redgramdal | | Groundnut Oil (Lt) |
|---------|-----------|----------------------|-------|--------|------------|----------|--------------------|
| | | Super Fine | Fine | Common | Grade I | Grade II | |
| 1 | 2 | 3 | 4 | 5 | 6 | 7 | 8 |
| 1 | January | 37.06 | 31.04 | 21.12 | 71.75 | 67.80 | 121.06 |
| 2 | February | 41.51 | 34.01 | 21.87 | 67.57 | 62.48 | 120.67 |
| 3 | March | 41.67 | 34.67 | 21.99 | 71.80 | 63.58 | 121.10 |
| 4 | April | 41.73 | 34.67 | 21.88 | 70.30 | 66.30 | 122.00 |
| 5 | May | 43.79 | 34.58 | 22.17 | 72.06 | 67.96 | 121.96 |
| 6 | June | 47.81 | 38.24 | 22.33 | 73.26 | 68.78 | 121.06 |
| 7 | July | 47.50 | 39.75 | 22.22 | 73.50 | 68.72 | 114.97 |
| 8 | August | 45.33 | 39.67 | 22.07 | 72.60 | 68.67 | 106.67 |
| 9 | September | APNGOs strike | | | | | |
| 10 | October | 44.53 | 38.67 | 22.14 | 73.03 | 68.94 | 99.06 |
| 11 | November | 45.32 | 38.90 | 21.88 | 74.23 | 69.72 | 95.78 |
| 12 | December | 45.82 | 38.45 | 21.59 | 74.61 | 70.32 | 95.42 |
| Average | | 43.82 | 36.60 | 21.93 | 72.25 | 67.57 | 112.70 |

| S.No | Month | Tamarind | | | Red Chillies | | Onions | |
|---------|-----------|------------------------|-----------------------|----------------------|--------------|----------|---------|----------|
| | | Grade-A (Without Seed) | Common (Without Seed) | Ordinary (With Seed) | Grade I | Grade II | Grade I | Grade II |
| 1 | 2 | 9 | 10 | 11 | 12 | 13 | 14 | 15 |
| 1 | January | 71.30 | 64.14 | | 76.84 | 70.57 | 22.36 | 20.07 |
| 2 | February | 60.14 | 54.70 | | 78.14 | 71.41 | 24.99 | 22.75 |
| 3 | March | 55.65 | 51.48 | | 84.64 | 79.64 | 18.46 | 16.36 |
| 4 | April | 64.59 | 58.45 | | 84.03 | 78.97 | 17.11 | 15.45 |
| 5 | May | 60.13 | 55.38 | 30.00 | 80.85 | 74.62 | 16.36 | 14.56 |
| 6 | June | 75.42 | 68.43 | 37.50 | 89.33 | 81.75 | 22.19 | 19.96 |
| 7 | July | 73.33 | 66.17 | | 88.01 | 79.96 | 31.17 | 29.03 |
| 8 | August | 71.00 | 63.33 | | 85.00 | 79.00 | 38.40 | 36.40 |
| 9 | September | APNGOs strike | | | | | | |
| 10 | October | 79.06 | 70.14 | | 86.64 | 76.39 | 59.06 | 53.97 |
| 11 | November | 80.99 | 72.62 | | 85.68 | 78.91 | 44.70 | 39.64 |
| 12 | December | 80.64 | 75.24 | | 87.65 | 82.65 | 32.46 | 27.77 |
| Average | | 70.20 | 63.64 | 33.75 | 84.26 | 77.62 | 29.75 | 26.91 |

Source : Chief Planning Office, Chittoor.

TABLE 14.4 : MONTHLY AVERAGE WEEKLY RETAIL PRICES OF (30) ESSENTIAL COMMODITIES FOR 2013-14

District: Chittoor

In Selected Centres

(Price in Rs.)

| Sl. No. | Item Name | Variety/Specification | Unit | April | May | June | July | August |
|---------|---------------------------|-----------------------|-------|-------|-------|-------|-------|--------|
| 1 | 2 | 3 | 4 | 5 | 6 | 7 | 8 | 9 |
| 1 | Wheat | Sharbati,FAQ | Kg. | 26.17 | 26.00 | 25.83 | 25.75 | 25.50 |
| 2 | Jowar | White,FAQ | Kg. | 23.67 | 23.33 | 22.33 | 23.08 | 23.33 |
| 3 | Ragulu | Brownish,FAQ | Kg. | 28.00 | 28.00 | 28.33 | 28.08 | 28.33 |
| 4 | Bajra | FAQ | Kg. | 20.75 | 20.67 | 20.33 | 19.67 | 19.67 |
| 5 | Gramdal | Split | Kg. | 52.33 | 51.60 | 50.83 | 51.58 | 50.67 |
| 6 | Moongdal(Split,Greengram) | Without husk | Kg. | 82.67 | 82.67 | 79.58 | 79.00 | 78.00 |
| 7 | Urddal(Split,Blackgram) | Without husk | Kg. | 58.83 | 58.53 | 58.67 | 58.83 | 59.00 |
| 8 | Palm oil | Pkt(refined) | Ltr. | 54.92 | 54.40 | 56.58 | 57.75 | 57.83 |
| 9 | Sunflower Oil | Loose | Ltr. | 81.67 | 81.87 | 84.58 | 86.25 | 86.17 |
| 10 | Vanaspathi | Dalda,H.L.Ltd | Ltr, | 60.42 | 60.00 | 60.00 | 60.25 | 61.00 |
| 11 | Salt(Crystals) | Loose | Kg. | 5.67 | 5.73 | 5.67 | 5.67 | 5.67 |
| 12 | Salt(Iodised) | Pkt(Tata) | Kg. | 15.00 | 15.00 | 15.33 | 15.17 | 15.00 |
| 13 | Turmeric powder * | Local | 100Gr | 14.33 | 14.33 | 15.00 | 15.00 | 15.00 |
| 14 | Potatoes | FAQ | Kg. | 20.92 | 22.73 | 20.83 | 22.00 | 22.33 |
| 15 | Brinjals(Long/Round) | Fresh,Local | Kg. | 22.17 | 29.87 | 27.25 | 27.33 | 35.00 |
| 16 | Lady Finger | FAQ | Kg. | 30.08 | 32.87 | 31.17 | 27.83 | 32.33 |
| 17 | Tomatoes | Fresh,Local | Kg. | 12.42 | 32.07 | 36.25 | 25.08 | 14.67 |
| 18 | Banana(Aratipandu) ** | Desi | Doz. | 25.83 | 26.00 | 25.83 | 24.58 | 25.00 |
| 19 | Sugar | White,Crystal | Kg. | 34.50 | 34.73 | 35.00 | 34.67 | 34.33 |
| 20 | Gur-Grade-I | Local | Kg. | 43.83 | 44.33 | 47.42 | 46.42 | 46.83 |
| 21 | Gur-Grade-II | Local | Kg. | 38.58 | 38.80 | 42.83 | 42.08 | 42.50 |

Source : Chief Planning Officer,
Chittoor.

TABLE 14.4 : MONTHLY AVERAGE WEEKLY RETAIL PRICES OF (30) ESSENTIAL COMMODITIES FOR 2013-14

District: Chittoor

In Selected Centres

(Price in Rs.)

| Sl. No. | Item Name | September | October | November | December | January | February | March | ANNUAL |
|---------|----------------------------|---------------|---------|----------|----------|---------|----------|--------|--------|
| 1 | 2 | 10 | 11 | 12 | 13 | 14 | 15 | 16 | 17 |
| 1 | Wheat | APNGOs strike | 26.67 | 26.93 | 27.17 | 27.07 | 27.42 | 27.17 | 26.52 |
| 2 | Jowar | | 23.50 | 23.27 | 23.50 | 23.47 | 23.42 | 23.67 | 23.32 |
| 3 | Ragulu | | 28.00 | 28.13 | 26.33 | 26.20 | 25.67 | 25.92 | 27.36 |
| 4 | Bajra | | 20.00 | 19.87 | 19.33 | 19.87 | 20.00 | 20.50 | 20.06 |
| 5 | Gramdal | | 51.67 | 51.07 | 50.67 | 46.73 | 45.67 | 45.67 | 49.86 |
| 6 | Moongdal(Split, Greengram) | | 79.33 | 82.80 | 85.17 | 93.40 | 101.42 | 103.50 | 86.14 |
| 7 | Urddal(Split, Blackgram) | | 61.17 | 66.20 | 65.83 | 66.93 | 69.08 | 68.33 | 62.86 |
| 8 | Palm oil | | 62.00 | 63.73 | 64.83 | 63.20 | 63.67 | 67.50 | 60.58 |
| 9 | Sunflower Oil | | 86.67 | 86.00 | 81.33 | 78.40 | 77.58 | 80.08 | 82.78 |
| 10 | Vanaspathi | | 64.33 | 64.27 | 65.00 | 65.33 | 65.25 | 67.00 | 62.99 |
| 11 | Salt(Crystals) | | 5.83 | 5.67 | 5.67 | 5.67 | 5.92 | 6.67 | 5.80 |
| 12 | Salt(Iodised) | | 15.33 | 15.00 | 15.00 | 15.00 | 15.00 | 14.75 | 15.05 |
| 13 | Turmeric powder * | | 15.33 | 15.13 | 15.33 | 15.33 | 15.33 | 15.33 | 15.04 |
| 14 | Potatoes | | 24.50 | 30.40 | 29.00 | 22.40 | 19.58 | 20.00 | 23.15 |
| 15 | Brinjals(Long/Round) | | 23.33 | 30.80 | 22.00 | 18.33 | 17.00 | 16.33 | 24.49 |
| 16 | Lady Finger | | 28.67 | 31.07 | 26.67 | 25.33 | 25.33 | 25.50 | 28.80 |
| 17 | Tomatoes | | 45.00 | 28.73 | 14.50 | 5.53 | 4.42 | 5.50 | 20.38 |
| 18 | Banana(Aratipandu) ** | | 28.33 | 30.67 | 30.00 | 27.67 | 27.08 | 28.08 | 27.19 |
| 19 | Sugar | | 34.00 | 32.60 | 32.17 | 31.80 | 30.75 | 31.75 | 33.30 |
| 20 | Gur-Grade-I | | 46.67 | 46.93 | 45.25 | 45.07 | 42.00 | 41.17 | 45.08 |
| 21 | Gur-Grade-II | | 42.83 | 43.13 | 40.33 | 40.53 | 38.17 | 36.58 | 40.58 |

Source : Chief Planning Officer,
Chittoor.

TABLE. 14.5 : AVERAGE DAILY WAGES OF AGRICULTURAL LABOUR 2013-14

District: Chittoor**(Wage per day of 8 hours in Rs.)**

| S.No. | Type of Wage | Code | April | May | June | July | August | September |
|------------------------------|--------------|------|--------|--------|--------|--------|--------|-----------|
| 1 | 2 | 3 | 4 | 5 | 6 | 7 | 8 | 9 |
| SKILLED LABOUR | | | | | | | | |
| 1 | Carpenter | 001 | 300.00 | 283.33 | 283.33 | 300.00 | 300.00 | 300.00 |
| 2 | Blacksmith | 002 | 266.67 | 300.00 | 300.00 | 300.00 | 300.00 | 300.00 |
| 3 | Cobbler | 003 | 0.00 | 0.00 | 0.00 | 200.00 | 180.00 | 200.00 |
| FIELD LABOUR | | | | | | | | |
| 4 | Men | 004 | 225.00 | 233.33 | 233.33 | 250.00 | 237.50 | 250.00 |
| 5 | Women | 005 | 151.11 | 161.11 | 161.11 | 175.83 | 185.83 | 190.00 |
| 6 | Non-Adult | 006 | 0.00 | 0.00 | 0.00 | 140.00 | 150.00 | 0.00 |
| HERDSMEN | | | | | | | | |
| 7 | Men | 007 | 160.00 | 0.00 | 0.00 | 180.00 | 0.00 | 0.00 |
| 8 | Women | 008 | 0.00 | 0.00 | 0.00 | 0.00 | 0.00 | 0.00 |
| 9 | Non-Adult | 009 | 0.00 | 0.00 | 0.00 | 0.00 | 0.00 | 0.00 |
| OTHER AGRL.LABOUR | | | | | | | | |
| 10 | Men | 010 | 291.67 | 308.33 | 300.00 | 305.56 | 241.67 | 333.33 |
| 11 | Women | 011 | 200.00 | 0.00 | 0.00 | 160.00 | 155.00 | 0.00 |
| 12 | Non-Adult | 012 | 0.00 | 0.00 | 0.00 | 0.00 | 120.00 | 0.00 |

Source : Chief Planning
Officer, Chittoor.

TABLE. 14.5 : AVERAGE DAILY WAGES OF AGRICULTURAL LABOUR 2013-14

District: Chittoor**(Wage per day of 8 hours in Rs.)**

| S.No. | Type of Wage | October | November | December | January | February | March | Annual Average |
|--------------------------|--------------|---------|----------|----------|---------|----------|--------|----------------|
| 1 | 2 | 10 | 11 | 12 | 13 | 14 | 15 | 16 |
| SKILLED LABOUR | | | | | | | | |
| 1 | Carpenter | 300.00 | 250.00 | 300.00 | 300.00 | 300.00 | 300.00 | 293.06 |
| 2 | Blacksmith | 300.00 | 262.50 | 262.50 | 237.50 | 262.50 | 262.50 | 279.51 |
| 3 | Cobbler | 0.00 | 200.00 | 200.00 | 200.00 | 250.00 | 200.00 | 203.75 |
| FIELD LABOUR | | | | | | | | |
| 4 | Men | 247.50 | 270.83 | 253.33 | 256.94 | 254.17 | 253.33 | 247.11 |
| 5 | Women | 175.00 | 200.00 | 183.33 | 188.89 | 186.11 | 183.33 | 178.47 |
| 6 | Non-Adult | 0.00 | 0.00 | 0.00 | 0.00 | 0.00 | 0.00 | 145.00 |
| HERDSMEN | | | | | | | | |
| 7 | Men | 0.00 | 0.00 | 200.00 | 0.00 | 0.00 | 200.00 | 185.00 |
| 8 | Women | 0.00 | 0.00 | 0.00 | 0.00 | 0.00 | 0.00 | 0.00 |
| 9 | Non-Adult | 0.00 | 0.00 | 0.00 | 0.00 | 0.00 | 0.00 | 0.00 |
| OTHER AGRL.LABOUR | | | | | | | | |
| 10 | Men | 333.33 | 291.67 | 308.33 | 283.33 | 283.33 | 250.00 | 294.21 |
| 11 | Women | 0.00 | 0.00 | 0.00 | 200.00 | 150.00 | 200.00 | 177.50 |
| 12 | Non-Adult | 0.00 | 0.00 | 0.00 | 0.00 | 0.00 | 0.00 | 120.00 |

Source : Chief Planning
Officer, Chittoor.

TABLE 14.6 : AVERAGE PRICES OF BUILDING MATERIALS AND WAGES OF CONSTRUCTION LABOUR

(Price in Rs.)

| S.No. | Material with Varieties | Unit | Item | 2011 | 2012 | 2013 |
|----------|-------------------------|----------|------|-------|-------|-------|
| 1 | BRICKS | | | | | |
| | a) Class (A) | ' 000s | 001 | 4938 | 5200 | 5625 |
| | b) Class (B) | ' 000s | 002 | 3675 | 3538 | 4250 |
| | c) Tile bricks (thin) | ' 000s | 003 | 0 | 0 | 0 |
| 2 | SAND | | | | | |
| | a) Coarse | Cu. Mtr. | 004 | 345 | 408 | 506 |
| | b) Medium | Cu. Mtr. | 005 | 440 | 608 | 688 |
| | c) Fine | Cu. Mtr. | 006 | 575 | 758 | 842 |
| 3 | Stone Blast | | | | | |
| | a) 15 mm gauge | Cu. Mtr. | 007 | 881 | 1081 | 1500 |
| | b) 20 mm gauge | Cu. Mtr. | 008 | 890 | 1425 | 2125 |
| | c) 40 mm gauge | Cu. Mtr. | 009 | 725 | 938 | 1425 |
| 4 | Lime | | | | | |
| | a) Slaked | Cu. Mtr. | 010 | 0 | 0 | 0 |
| | b) Unslaked | Cu. Mtr. | 011 | 0 | 0 | 0 |
| 5 | Timber | | | | | |
| | a) C.P. Teak | Cu. Mtr. | 012 | 81355 | 76800 | 77400 |
| | b) Deodar | Cu. Mtr. | 013 | 0 | 0 | 0 |
| | c) Kail | Cu. Mtr. | 014 | 0 | 0 | 0 |
| | d) Salwood | Cu. Mtr. | 015 | 0 | 0 | 0 |
| | e) Pine | Cu. Mtr. | 016 | 0 | 0 | 0 |
| | f) Others (specify) | Cu. Mtr. | 017 | 25725 | 23333 | 24250 |
| 6 | Cement | | | | | |
| | a) White | M.Tonne | 018 | 15175 | 20325 | 25000 |
| | b) Ordinary (grey) | M.Tonne | 019 | 5575 | 5850 | 5600 |
| 7 | Steel | | | | | |
| | a)M.S.Round Bars | | | | | |
| | i)6mm diameter | M.Tonne | 020 | 40250 | 50375 | 48375 |
| | ii)10mm diameter | M.Tonne | 021 | 41875 | 51875 | 46750 |

Source : Chief Planning Officer, Chittoor.

TABLE 14.6 : AVERAGE PRICES OF BUILDING MATERIALS AND WAGES OF CONSTRUCTION LABOUR

(Price in Rs.)

| S.No. | Material with Varieties | Unit | Item | 2011 | 2012 | 2013 |
|-------|---------------------------|---------|------|-------|-------|-------|
| 7 | Steel | | | | | |
| | a) M.S.Round Bars | | | | | |
| | iii)12 mm diameter | M.Tonne | 022 | 41875 | 51950 | 46750 |
| | iv)16 mm diameter | M.Tonne | 023 | 41875 | 51875 | 46750 |
| | v)20 mm diameter | M.Tonne | 024 | 41875 | 52250 | 46750 |
| | vi)Others (Specify) | M.Tonne | 025 | 43000 | 52833 | 53500 |
| | b) M.S.Flat Iron | | | | | |
| | I)30 x 12 mm | M.Tonne | 026 | 41375 | 53375 | 48938 |
| | ii)40 x 12 mm | M.Tonne | 027 | 41875 | 53375 | 53500 |
| | c) Angle Iron | | | | | |
| | I) 25 x 25 x 5 mm | M.Tonne | 028 | 43875 | 54300 | 50950 |
| | ii) 40 x 40 x 6 mm | M.Tonne | 029 | 41500 | 52225 | 50562 |
| | iii) 45 x 45 x 6 mm | M.Tonne | 030 | 0 | 0 | 0 |
| | iv) 50 x 50 x 6 mm | M.Tonne | 031 | 41625 | 52375 | 52500 |
| | v) 65 x 65 x 6 mm | M.Tonne | 032 | 42000 | 53375 | 53500 |
| | vi) 75 x 75 x 6 mm | M.Tonne | 033 | 0 | 0 | 0 |
| | d)M.S.Sheets (galvanised) | | | | | |
| | I) Plain | | | | | |
| | (a) 1.00 mm thickness | M.Tonne | 034 | 53250 | 57150 | 57200 |
| | (b) 1.25 mm thickness | M.Tonne | 035 | 51750 | 57300 | 57400 |
| | (c)1.60 mm thickness | M.Tonne | 036 | 51250 | 56150 | 56200 |
| | ii) Corrugated (0.63 mm) | | | | | |
| | (a) RMP | M.Tonne | 037 | 51750 | 75133 | 75200 |
| | (b) Others | M.Tonne | 038 | 49000 | 65225 | 65300 |
| 7 | e) M.S.Tees | | | | | |
| | I) 40 x 40 x 6 mm | M.Tonne | 039 | 49000 | 61150 | 50862 |
| | ii) 50 x 50 x 6 mm | M.Tonne | 040 | 49000 | 61225 | 61300 |
| | iii) 60 x 60 x 6 mm | M.Tonne | 041 | 0 | 0 | 50400 |
| | iv) 80 x 80 x 6 mm | M.Tonne | 042 | 0 | 0 | 0 |
| | f) M.S.Channels | | | | | |
| | I) 150 x 75 mm | M.Tonne | 043 | 46000 | 56225 | 52633 |
| | ii) 125 x 65 mm | M.Tonne | 044 | 45625 | 56300 | 56400 |
| | iii) 200 x 75 mm | M.Tonne | 045 | 46750 | 56725 | 56750 |
| | g) Girders | | | | | |
| | I) 100 x 50 mm | M.Tonne | 046 | 45750 | 55375 | 51875 |
| | ii) 125 x 75 mm | M.Tonne | 047 | 45250 | 55375 | 55500 |
| | iii) 600 x 210 mm | M.Tonne | 048 | 50500 | 60225 | 18500 |

Source : Chief Planning Officer, Chittoor.

TABLE 14.6 : AVERAGE PRICES OF BUILDING MATERIALS AND WAGES OF CONSTRUCTION LABOUR

(Price in Rs.)

| S.No. | Material with Varieties | Unit | Item | 2011 | 2012 | 2013 |
|-------|---|--------------|------|--------|--------|--------|
| 8 | Stone slab for Flooring | | | | | |
| | Rough Stones | 100 sq. mtr. | 049 | 17750 | 18100 | 23000 |
| | Polished Stones | 100 sq. mtr. | 050 | 20062 | 21300 | 22333 |
| 9 | Asbestos Cement sheets | | | | | |
| | (a) Corrugated | M.Tonne | 051 | 11400 | 12788 | 12925 |
| | (b) Others | M.Tonne | 052 | 0 | 0 | 0 |
| 10 | Tiles | | | | | |
| | (a) Country Tiles | '000s | 053 | 0 | 0 | 0 |
| | (b) Mangalore tiles | '000s | 054 | 0 | 0 | 0 |
| | (c) Glazed tiles | '000s | 055 | 19500 | 16300 | 18562 |
| | (d) Others (specify) | '000s | 056 | 0 | 0 | 0 |
| 11 | Paints & Varnishes | | | | | |
| | (a) Special paint for wood & steel Work | Litre | 057 | 223.75 | 261.25 | 278.75 |
| | (b) Varnish paints | Kg. | 058 | 192.5 | 215 | 248.75 |
| | (c) Gopal varnish | Litre | 059 | 158.75 | 147.5 | 172.5 |
| | (d) Turpentine | Litre | 060 | 73.75 | 82.5 | 87.5 |
| | (e) Distemper | Kg. | 061 | 86.25 | 488.75 | 85 |
| | (f) Others (specify) | Kg. | 062 | 0 | 0 | 0 |
| 12 | Sheets glass | Sq. Mtr. | 063 | 383.75 | 468.75 | 525 |
| 13 | Sanitaryware | | | | | |
| | (a) S.W.Pipes | | | | | |
| | i) 100 mm diameter | Each | 064 | 75 | 92.5 | 98.75 |
| | ii) 150 mm diameter | Each | 065 | 108.75 | 128.75 | 133.75 |
| | (b) A.C.Pipes | | | | | |
| | i) 100 mm diameter | Each | 066 | 207.5 | 223.33 | 225 |
| | ii) 150 mm diameter | Each | 067 | 350 | 366.67 | 325 |
| | (c) Sinks | | | | | |
| | i) White without fittings 610 x 457 x 254 | Each | 068 | 361.25 | 371.25 | 450 |
| | ii) White with fittings 610 x 457 x 254 | Each | 069 | 367.5 | 346.25 | 400 |
| 14 | Wages Rates of Construction Labour: | | | | | |
| 1 | Mason (First Class) | Per Day | 070 | 350 | 375 | 450 |
| 2 | Mason (Second Class) | Per Day | 071 | 300 | 325 | 375 |
| 3 | Carpenter (First Class) | Per Day | 072 | 312.5 | 375 | 450 |
| 4 | Carpenter (Second Class) | Per Day | 073 | 262.5 | 325 | 350 |
| 5 | Unskilled Worker - Male | Per Day | 074 | 220 | 220 | 275 |
| 6 | Unskilled Worker - Female | Per Day | 075 | 172.5 | 180 | 212.5 |

Source : Chief Planning Officer, Chittoor.

XV. LABOUR & LABOUR WELFARE

| TABLE NO. | CONTENTS | PAGE NO. |
|------------------|--|-----------------|
| 15.1 | CATEGORY WISE REGISTRATIONS, NOTIFICATIONS AND PLACEMENT (2013-14) | 239-240 |
| 15.2 | REGISTRATIONS & PLACEMENTS BY EMPLOYMENT EXCHANGES IN RESPECT OF SPECIAL CATEGORIES OF APPLICATIONS (2011-12) | 241 |
| 15.3 | EMPLOYERS USING EXCHANGES & VACANCIES NOTIFIED (2007-08 to 2011-12) | 242 |
| 15.4 | AVERAGE NUMBER OF WORKERS EMPLOYED DAILY IN ESTABLISHMENTS UNDER THE OPERATION OF FACTORIES ACT,1948 (2012-13 & 2013-14) | 243 |
| 15.5 | DISTRIBUTION OF STATE PUBLIC SECTOR EMPLOYEES SECTOR WISE AND MANDAL WISE (Census-2006) | 244-253 |
| 15.6 | SECTOR WISE DISTRIBUTION OF EMPLOYEES AS PER EMPLOYEES (Census-2006) | 254-255 |
| 15.7 | AVERAGE DAILY EARNINGS OF LABOUR AT COAL FIELDS (2011-12 to 2013-14) | 256 |
| 15.8 | IMPLEMENTATION OF NATIONAL RURAL EMPLOYMENT GUARANTEE SCHEME (NREGS), MANDAL WISE (2013-14) | 257-258 |

TABLE - 15.1 - CATEGORY WISE REGISTRATIONS , NOTIFICATIONS AND PLACEMENTS DURING 2013 - 14

| S.No. | Category | Registrations | | | | Notifications | | | |
|-------|------------------|---------------|-------------|------------|-------------|---------------|-----------|-----------|----------|
| | | Total | SC | ST | BC | Total | SC | ST | BC |
| 1 | 2 | 3 | 4 | 5 | 6 | 7 | 8 | 9 | 10 |
| 1 | MATRICULATS | 2749 | 756 | 172 | 1023 | 2 | 0 | 0 | 0 |
| 2 | INTERMEDIATE | 1640 | 473 | 85 | 572 | 5 | 0 | 2 | 0 |
| 3 | GRADUATES | 426 | 118 | 18 | 148 | 15 | 2 | 3 | 3 |
| 4 | DIPLOMA LCE | 25 | 11 | 0 | 6 | 112 | 17 | 7 | 2 |
| 5 | DIPLOMA LME | 15 | 4 | 0 | 0 | 20 | 6 | 0 | 0 |
| 6 | DIPLOMA LEE | 25 | 11 | 0 | 0 | 0 | 0 | 0 | 0 |
| 7 | OTHER DIPLOMA | 43 | 11 | 0 | 6 | 23 | 6 | 0 | 0 |
| 8 | ITI | 159 | 70 | 2 | 17 | 14 | 7 | 4 | 0 |
| 9 | B.ED | 106 | 36 | 0 | 28 | 0 | 0 | 0 | 0 |
| 10 | SEC. GR. TEACHER | 86 | 12 | 0 | 7 | 0 | 0 | 0 | 0 |
| 11 | STENO GRAPHIC | 0 | 0 | 0 | 0 | 0 | 0 | 0 | 0 |
| 12 | TYPIST | 49 | 18 | 0 | 5 | 0 | 0 | 0 | 0 |
| 13 | OTHER EDUCATED | 155 | 64 | 4 | 38 | 4 | 0 | 2 | 1 |
| 14 | UN SKILLED | 80 | 35 | 0 | 19 | 23 | 3 | 1 | 0 |
| | TOTAL | 5558 | 1619 | 281 | 1869 | 218 | 41 | 19 | 6 |

Source: DISTRICT EMPLOYMENT OFFICER, CHITTOOR

TABLE - 15.1 - CATEGORY WISE REGISTRATIONS , NOTIFICATIONS AND PLACEMENTS DURING 2013 - 14

| S.No. | Category | Placements | | | | Live Register as on 31st Dec of the latest year | | | |
|-------|------------------|------------|----------|----------|----------|---|--------------|-------------|--------------|
| | | Total | SC | ST | BC | Total | SC | ST | BC |
| 1 | 2 | 11 | 12 | 13 | 14 | 15 | 16 | 17 | 18 |
| 1 | MATRICULATS | 0 | 0 | 0 | 0 | 18791 | 9717 | 1764 | 13553 |
| 2 | INTERMEDIATE | 0 | 0 | 0 | 0 | 18301 | 3943 | 187 | 5206 |
| 3 | GRADUATES | 0 | 0 | 0 | 0 | 18150 | 4122 | 520 | 7960 |
| 4 | DIPLOMA LCE | 0 | 0 | 0 | 0 | 280 | 58 | 5 | 110 |
| 5 | DIPLOMA LME | 0 | 0 | 0 | 0 | 356 | 60 | 12 | 162 |
| 6 | DIPLOMA LEE | 0 | 0 | 0 | 0 | 466 | 92 | 16 | 209 |
| 7 | OTHER DIPLOMA | 0 | 0 | 0 | 0 | 302 | 109 | 13 | 90 |
| 8 | ITI | 0 | 0 | 0 | 0 | 8718 | 2649 | 258 | 3732 |
| 9 | B.ED | 0 | 0 | 0 | 0 | 3286 | 969 | 120 | 1410 |
| 10 | SEC. GR. TEACHER | 0 | 0 | 0 | 0 | 560 | 130 | 22 | 220 |
| 11 | STENO GRAPHIC | 0 | 0 | 0 | 0 | 463 | 110 | 6 | 172 |
| 12 | TYPIST | 0 | 0 | 0 | 0 | 2531 | 522 | 36 | 1032 |
| 13 | OTHER EDUCATED | 0 | 0 | 0 | 0 | 3242 | 1326 | 70 | 1120 |
| 14 | UN SKILLED | 0 | 0 | 0 | 0 | 852 | 140 | 10 | 240 |
| | TOTAL | 0 | 0 | 0 | 0 | 76298 | 23947 | 3039 | 35216 |

Source: DISTRICT EMPLOYMENT OFFICER, CHITTOOR

**TABLE - 15.2 - REGISTRATIONS & PLACEMENTS BY EMPLOYMENT EXCHANGES IN
RESPECT OF SPECIAL CATEGORIES OF APPLICANTS - 2013-14**

| S.No | Category | No. of Applicants of L.R. at the beginning of the Year | No. of Registrations | No. of Placements | No. of Applicants who ceased to be on L.R. due to reasons other than Placements | No. of Applicants of L.R. at the End of the Year |
|-------------|----------------------------------|---|-----------------------------|--------------------------|--|---|
| 1 | 2 | 3 | 4 | 5 | 6 | 7 |
| 1 | Ex-Servicemen | 454 | 0 | 0 | 0 | 454 |
| 2 | Discharged Govt. Employee | 0 | 0 | 0 | 0 | 0 |
| 3 | Scheduled Caste | 26607 | 1619 | 0 | 4279 | 23947 |
| 4 | Scheduled Tribes | 3308 | 281 | 0 | 550 | 3039 |
| 5 | Backward Classes | 38772 | 1869 | 0 | 5425 | 35216 |
| 6 | Other Castes | 18891 | 583 | 0 | 5378 | 14096 |
| 7 | Women | 23496 | 1125 | 0 | 4818 | 19803 |
| 8 | Physically Handicapped | 7404 | 81 | 0 | 0 | 7485 |

Source: DISTRICT EMPLOYMENT OFFICER, CHITTOOR

TABLE - 15.3 - EMPLOYEES USING EXCHANGES AND VACANCIES NOTIFIED

| S.No | Year | No. of Employees Using Employment Exchanges | | | | | No. of Vacancies Notified | | | | |
|------|-----------|---|-------------|-------------|---------|-------|---------------------------|-------------|-------------|---------|-------|
| | | Central Govt. | State Govt. | Quasi Govt. | Private | Total | Central Govt. | State Govt. | Quasi Govt. | Private | Total |
| 1 | 2 | 3 | 4 | 5 | 6 | 7 | 8 | 9 | 10 | 11 | 12 |
| 1 | 2007 - 08 | 6 | 15 | 15 | 2 | 38 | 29 | 104 | 40 | 113 | 286 |
| 2 | 2008 - 09 | 8 | 35 | 14 | 1 | 58 | 60 | 170 | 86 | 190 | 506 |
| 3 | 2009-10 | 1 | 9 | 4 | 2 | 16 | 189 | 81 | 26 | 12 | 308 |
| 4 | 2010-11 | 1 | 7 | 5 | 8 | 21 | 8 | 100 | 10 | 271 | 389 |
| 5 | 2011-12 | 1 | 4 | 12 | 5 | 22 | 5 | 25 | 51 | 72 | 153 |
| 6 | 2012-13 | 3 | 13 | 4 | 0 | 20 | 7 | 119 | 37 | 7 | 170 |
| 7 | 2013-14 | 4 | 8 | 5 | 10 | 27 | 124 | 57 | 23 | 10 | 214 |

Source: DISTRICT EMPLOYMENT OFFICER, CHITTOOR

TABLE - 15.4 - AVERAGE NO. OF WORKERS EMPLOYED DAILY IN ESTABLISHMENT UNDER THE OPERATION OF FACTORIES ACT - 1948

| NIC CODE (2 DIGIT) | Description of Industry | No. of Factories | No. of Workers Employed | | | |
|-----------------------|--|---------------------|-------------------------|-------------|--------------|-------------|
| | | | 2012 - 13 | | 2013 - 14 | |
| | | | Male | Female | Male | Female |
| 1 | 2 | 3 | 4 | 5 | 6 | 7 |
| 10 | Manufacture Of Food Products And Beverages | 448 | 19281 | 3106 | 18326 | 4154 |
| 13 | Manufacture Of Textiles | 35 | 4222 | 1017 | 3844 | 1004 |
| 15 | Tanning And Dressing Of Leather; Manufacture Of Luggage, Handbags, Saddlery, Harness And Footwear | 6 | 213 | 26 | 263 | 476 |
| 16 | Manufacture Of Wood And Of Products Of Wood And Cork, Except Furniture; Manufacture Of Articles Of Straw | 125 | 446 | 5 | 448 | 6 |
| 17 | Manufacture Of Paper And Paper Products | 17 | 561 | 111 | 561 | 141 |
| 20 | Manufacture Of Chemical And Chemical Products | 28 | 984 | 96 | 956 | 99 |
| 22 | Manufacture Of Rubber And Plastics Products | 73 | 1321 | 322 | 1348 | 340 |
| 23 | Manufacture Of Other Non-metallic Mineral Products | 487 | 6130 | 334 | 6417 | 322 |
| 24 | Manufacture Of Basic Metals | 41 | 4330 | 206 | 4649 | 216 |
| 25 | Manufacture Of Fabricated Metal Products, Except Machinery And Equipment | 15 | 765 | 48 | 1469 | 158 |
| 28 | Manufacture Of Machinery And Equipment N.e.c. | 8 | 634 | 53 | 1024 | 149 |
| 29 | Manufacture Of Motor Vehicles, Trailers And Semi-trailers | 1 | 5 | 0 | 5 | 0 |
| 35 | Electricity, Gas, Steam And Hot Water Supply | 6 | 328 | 5 | 453 | 20 |
| 45 | Retail Trade, Except Of Motor Vehicles And Motorcycles; Repair Of Personal And Household Goods | 44 | 3474 | 111 | 3576 | 108 |
| 99 | Extraterritorial Organizations And Bodies | 71 | 4677 | 894 | 5998 | 1506 |
| | TOTAL | 1405 | 47371 | 6334 | 49337 | 8699 |

Source: INSPECTOR OF FACTORIES, CHITTOOR

(In Nos)

| Mandal Code | Mandal Name | State Govt. | | | Judiciary | | | Aided Educational Institution | | |
|-------------|-------------------------|-------------|--------|-------|-----------|--------|-------|-------------------------------|--------|-------|
| | | Male | Female | Total | Male | Female | Total | Male | Female | Total |
| 1 | 2 | 3 | 4 | 5 | 6 | 7 | 8 | 9 | 10 | 11 |
| 1 | MULAKALACHERUVU | 85 | 29 | 114 | 0 | 0 | 0 | 0 | 0 | 0 |
| 2 | THAMBALLAPALLE | 133 | 385 | 518 | 16 | 3 | 19 | 0 | 0 | 0 |
| 3 | PEDDAMANDYAM | 38 | 14 | 52 | 0 | 0 | 0 | 0 | 0 | 0 |
| 4 | GURRAMKONDA | 95 | 14 | 109 | 0 | 0 | 0 | 0 | 0 | 0 |
| 5 | KALAKADA | 74 | 25 | 99 | 0 | 0 | 0 | 0 | 0 | 0 |
| 6 | KAMBHAMVARIPALLE | 143 | 36 | 179 | 0 | 0 | 0 | 0 | 0 | 0 |
| 7 | ROMPICHERLA | 42 | 13 | 55 | 0 | 0 | 0 | 0 | 0 | 0 |
| 8 | YERRAVARIPALEM | 57 | 15 | 72 | 0 | 0 | 0 | 0 | 0 | 0 |
| 9 | TIRUPATI (RURAL) | 12 | 3 | 15 | 0 | 0 | 0 | 19 | 5 | 24 |
| 10 | RENIGUNTA | 89 | 59 | 148 | 0 | 0 | 0 | 39 | 15 | 54 |
| 11 | YERPEDU | 84 | 32 | 116 | 0 | 0 | 0 | 6 | 5 | 11 |
| 12 | SRIKALAHASTI | 541 | 306 | 847 | 34 | 6 | 40 | 0 | 0 | 0 |
| 13 | THOTTAMBEDU | 62 | 260 | 322 | 0 | 0 | 0 | 0 | 0 | 0 |
| 14 | BUCHINAIDU KANDRIGA | 41 | 16 | 57 | 0 | 0 | 0 | 0 | 0 | 0 |
| 15 | VARADAIHPALEM | 90 | 28 | 118 | 0 | 0 | 0 | 0 | 0 | 0 |
| 16 | K.V.B.PURAM | 46 | 19 | 65 | 0 | 0 | 0 | 0 | 0 | 0 |
| 17 | TIRUPATI (URBAN) | 2359 | 1011 | 3370 | 136 | 38 | 174 | 29 | 14 | 43 |
| 18 | CHANDRAGIRI | 188 | 67 | 255 | 0 | 0 | 0 | 0 | 0 | 0 |
| 19 | CHINNAGOTTIGALLU | 160 | 317 | 477 | 0 | 0 | 0 | 0 | 0 | 0 |
| 20 | PILERU | 200 | 101 | 301 | 32 | 7 | 39 | 0 | 0 | 0 |
| 21 | KALIKIRI | 107 | 33 | 140 | 0 | 0 | 0 | 0 | 0 | 0 |
| 22 | VAYALPAD | 192 | 398 | 590 | 18 | 2 | 20 | 0 | 0 | 0 |
| 23 | KURABALAKOTA | 51 | 17 | 68 | 0 | 0 | 0 | 0 | 0 | 0 |
| 24 | PEDDA THIPPASAMUDRAM | 70 | 14 | 84 | 0 | 0 | 0 | 0 | 0 | 0 |
| 25 | B.KOTHAKOTA | 56 | 16 | 72 | 0 | 0 | 0 | 0 | 0 | 0 |
| 26 | MADANAPALLE | 744 | 523 | 1267 | 78 | 14 | 92 | 115 | 53 | 168 |
| 27 | NIMMANAPALLE | 65 | 20 | 85 | 0 | 0 | 0 | 0 | 0 | 0 |
| 28 | SODAM | 53 | 7 | 60 | 0 | 0 | 0 | 0 | 0 | 0 |
| 29 | PULICHERLA | 90 | 30 | 120 | 0 | 0 | 0 | 0 | 0 | 0 |
| 30 | PAKALA | 242 | 119 | 361 | 18 | 7 | 25 | 2 | 2 | 4 |
| 31 | VEDURUKUPPAM | 89 | 29 | 118 | 0 | 0 | 0 | 0 | 0 | 0 |
| 32 | RAMACHANDRAPURAM | 74 | 26 | 100 | 0 | 0 | 0 | 0 | 0 | 0 |
| 33 | VADAMALAPETA | 61 | 25 | 86 | 0 | 0 | 0 | 0 | 0 | 0 |

TABLE - 15.5-DISTRIBUTION OF STATE PUBLIC SECTOR EMPLOYEES SECTOR WISE MANDAL WISE- CENSUS - 2006

| Mandal Code | Mandal Name | State Govt. | | | Judiciary | | | Aided Educational Institution | | |
|-------------|-----------------------|--------------|-------------|--------------|------------|------------|------------|-------------------------------|------------|------------|
| | | Male | Female | Total | Male | Female | Total | Male | Female | Total |
| 34 | NARAYANAVANAM | 39 | 14 | 53 | 0 | 0 | 0 | 0 | 0 | 0 |
| 35 | PICHATUR | 56 | 22 | 78 | 0 | 0 | 0 | 0 | 0 | 0 |
| 36 | SATYAVEDU | 171 | 274 | 445 | 23 | 3 | 26 | 7 | 2 | 9 |
| 37 | NAGALAPURAM | 57 | 19 | 76 | 0 | 0 | 0 | 0 | 0 | 0 |
| 38 | NINDRA | 34 | 2 | 36 | 0 | 0 | 0 | 9 | 2 | 11 |
| 39 | VIJAYAPURAM | 30 | 1 | 31 | 0 | 0 | 0 | 0 | 0 | 0 |
| 40 | NAGARI | 141 | 62 | 203 | 16 | 6 | 22 | 1 | 3 | 4 |
| 41 | PUTTUR | 280 | 372 | 652 | 50 | 11 | 61 | 0 | 0 | 0 |
| 42 | KARVETINAGAR | 163 | 367 | 530 | 0 | 0 | 0 | 3 | 2 | 5 |
| 43 | PENUMURU | 63 | 21 | 84 | 0 | 0 | 0 | 0 | 0 | 0 |
| 44 | PUTHALAPATTU | 91 | 25 | 116 | 0 | 0 | 0 | 0 | 0 | 0 |
| 45 | IRALA | 107 | 33 | 140 | 0 | 0 | 0 | 0 | 0 | 0 |
| 46 | SOMALA | 70 | 30 | 100 | 0 | 0 | 0 | 0 | 0 | 0 |
| 47 | CHOWDEPALLE | 71 | 224 | 295 | 0 | 0 | 0 | 0 | 0 | 0 |
| 48 | RAMASAMUDRAM | 78 | 35 | 113 | 0 | 0 | 0 | 0 | 0 | 0 |
| 49 | PUNGANUR | 188 | 356 | 544 | 42 | 7 | 49 | 0 | 0 | 0 |
| 50 | PEDDAPANJANI | 61 | 24 | 85 | 0 | 0 | 0 | 0 | 0 | 0 |
| 51 | GANGAVARAM | 70 | 26 | 96 | 0 | 0 | 0 | 0 | 0 | 0 |
| 52 | THAVANAMPALLE | 71 | 25 | 96 | 0 | 0 | 0 | 0 | 0 | 0 |
| 53 | SRIRANGARAJAPURAM | 38 | 16 | 54 | 0 | 0 | 0 | 0 | 0 | 0 |
| 54 | GANGADHARANELLOR F | 79 | 145 | 224 | 0 | 0 | 0 | 0 | 0 | 0 |
| 55 | CHITTOOR | 6442 | 1177 | 7619 | 178 | 43 | 221 | 47 | 31 | 78 |
| 56 | PALAMANER | 425 | 540 | 965 | 21 | 6 | 27 | 0 | 0 | 0 |
| 57 | BAIREDDIPALLE | 177 | 101 | 278 | 0 | 0 | 0 | 0 | 0 | 0 |
| 58 | VENKATAGIRIKOTA | 82 | 36 | 118 | 0 | 0 | 0 | 0 | 0 | 0 |
| 59 | SANTHIPURAM | 53 | 15 | 68 | 0 | 0 | 0 | 0 | 0 | 0 |
| 60 | GUDUPALLE | 39 | 15 | 54 | 0 | 0 | 0 | 0 | 0 | 0 |
| 61 | KUPPAM | 220 | 289 | 509 | 17 | 4 | 21 | 0 | 0 | 0 |
| 62 | RAMAKUPPAM | 78 | 25 | 103 | 0 | 0 | 0 | 0 | 0 | 0 |
| 63 | BANGARUPALEM | 94 | 362 | 456 | 0 | 0 | 0 | 0 | 0 | 0 |
| 64 | YADAMARRI | 54 | 22 | 76 | 0 | 0 | 0 | 0 | 0 | 0 |
| 65 | GUDIPALA | 84 | 45 | 129 | 0 | 0 | 0 | 0 | 0 | 0 |
| 66 | PALASAMUDRAM | 58 | 29 | 87 | 0 | 0 | 0 | 7 | 2 | 9 |
| | TOTAL | 16197 | 8756 | 24953 | 679 | 157 | 836 | 284 | 136 | 420 |

SOURCE:CHIEF PLANNING OFFICER,
CHITTOOR.

(In Nos)

| Mandal Code | Mandal Name | Zilla Parishad | | | Mandal Parishad | | | Grama Panchayats | | |
|-------------|-------------------------|----------------|--------|-------|-----------------|--------|-------|------------------|--------|-------|
| | | Male | Female | Total | Male | Female | Total | Male | Female | Total |
| 1 | 2 | 12 | 13 | 14 | 15 | 16 | 17 | 18 | 19 | 20 |
| 1 | MULAKALACHERUVU | 41 | 12 | 53 | 139 | 66 | 205 | 11 | 2 | 13 |
| 2 | THAMBALLAPALLE | 44 | 14 | 58 | 136 | 74 | 210 | 4 | 2 | 6 |
| 3 | PEDDAMANDYAM | 31 | 11 | 42 | 111 | 27 | 138 | 0 | 0 | 0 |
| 4 | GURRAMKONDA | 38 | 16 | 54 | 93 | 48 | 141 | 1 | 1 | 2 |
| 5 | KALAKADA | 53 | 9 | 62 | 139 | 25 | 164 | 6 | 0 | 6 |
| 6 | KAMBHAMVARIPALLE | 43 | 17 | 60 | 171 | 33 | 204 | 0 | 0 | 0 |
| 7 | ROMPICHERLA | 43 | 21 | 64 | 109 | 24 | 133 | 12 | 3 | 15 |
| 8 | YERRAVARIPALEM | 54 | 16 | 70 | 103 | 43 | 146 | 0 | 0 | 0 |
| 9 | TIRUPATI (RURAL) | 47 | 29 | 76 | 0 | 0 | 0 | 126 | 18 | 144 |
| 10 | RENIGUNTA | 30 | 34 | 64 | 98 | 86 | 184 | 38 | 13 | 51 |
| 11 | YERPEDU | 58 | 22 | 80 | 131 | 76 | 207 | 6 | 3 | 9 |
| 12 | SRIKALAHASTI | 68 | 33 | 101 | 136 | 78 | 214 | 0 | 0 | 0 |
| 13 | THOTTAMBEDU | 38 | 30 | 68 | 33 | 1 | 34 | 71 | 42 | 113 |
| 14 | BUCHINAIDU KANDRIGA | 26 | 15 | 41 | 121 | 39 | 160 | 0 | 0 | 0 |
| 15 | VARADAIHPALEM | 34 | 15 | 49 | 139 | 54 | 193 | 9 | 1 | 10 |
| 16 | K.V.B.PURAM | 32 | 7 | 39 | 148 | 67 | 215 | 0 | 0 | 0 |
| 17 | TIRUPATI (URBAN) | 9 | 7 | 16 | 137 | 126 | 263 | 125 | 16 | 141 |
| 18 | CHANDRAGIRI | 32 | 46 | 78 | 112 | 92 | 204 | 10 | 2 | 12 |
| 19 | CHINNAGOTTIGALLU | 10 | 8 | 18 | 27 | 2 | 29 | 5 | 1 | 6 |
| 20 | PILERU | 83 | 58 | 141 | 138 | 64 | 202 | 27 | 13 | 40 |
| 21 | KALIKIRI | 27 | 26 | 53 | 161 | 79 | 240 | 13 | 2 | 15 |
| 22 | VAYALPAD | 35 | 32 | 67 | 138 | 53 | 191 | 14 | 4 | 18 |
| 23 | KURABALAKOTA | 17 | 19 | 36 | 79 | 70 | 149 | 17 | 3 | 20 |
| 24 | PEDDA THIPPASAMUDRAM | 41 | 21 | 62 | 102 | 71 | 173 | 0 | 0 | 0 |
| 25 | B.KOTHAKOTA | 33 | 23 | 56 | 116 | 58 | 174 | 10 | 1 | 11 |
| 26 | MADANAPALLE | 113 | 51 | 164 | 178 | 128 | 306 | 37 | 4 | 41 |
| 27 | NIMMANAPALLE | 24 | 19 | 43 | 115 | 59 | 174 | 6 | 0 | 6 |
| 28 | SODAM | 35 | 14 | 49 | 125 | 34 | 159 | 0 | 0 | 0 |
| 29 | PULICHERLA | 54 | 13 | 67 | 132 | 37 | 169 | 2 | 1 | 3 |
| 30 | PAKALA | 39 | 18 | 57 | 29 | 7 | 36 | 48 | 5 | 53 |
| 31 | VEDURUKUPPAM | 59 | 24 | 83 | 141 | 53 | 194 | 0 | 0 | 0 |
| 32 | RAMACHANDRAPURAM | 32 | 33 | 65 | 108 | 51 | 159 | 0 | 0 | 0 |
| 33 | VADAMALAPETA | 38 | 28 | 66 | 87 | 35 | 122 | 5 | 0 | 5 |

| Mandal Code | Mandal Name | Zilla Parishad | | | Mandal Parishad | | | Grama Panchayats | | |
|-------------|-----------------------|----------------|-------------|-------------|-----------------|-------------|--------------|------------------|------------|------------|
| | | Male | Female | Total | Male | Female | Total | Male | Female | Total |
| 34 | NARAYANAVANAM | 24 | 25 | 49 | 97 | 63 | 160 | 16 | 3 | 19 |
| 35 | PICHATUR | 44 | 10 | 54 | 91 | 32 | 123 | 4 | 1 | 5 |
| 36 | SATYAVEDU | 26 | 12 | 38 | 112 | 36 | 148 | 7 | 0 | 7 |
| 37 | NAGALAPURAM | 30 | 10 | 40 | 69 | 43 | 112 | 9 | 0 | 9 |
| 38 | NINDRA | 6 | 6 | 12 | 86 | 19 | 105 | 0 | 0 | 0 |
| 39 | VIJAYAPURAM | 75 | 22 | 97 | 7 | 3 | 10 | 0 | 0 | 0 |
| 40 | NAGARI | 70 | 54 | 124 | 184 | 108 | 292 | 0 | 0 | 0 |
| 41 | PUTTUR | 28 | 47 | 75 | 113 | 131 | 244 | 0 | 0 | 0 |
| 42 | KARVETINAGAR | 75 | 30 | 105 | 137 | 69 | 206 | 19 | 2 | 21 |
| 43 | PENUMURU | 43 | 28 | 71 | 108 | 60 | 168 | 5 | 1 | 6 |
| 44 | PUTHALAPATTU | 90 | 47 | 137 | 152 | 60 | 212 | 0 | 0 | 0 |
| 45 | IRALA | 64 | 41 | 105 | 136 | 41 | 177 | 14 | 0 | 14 |
| 46 | SOMALA | 64 | 13 | 77 | 134 | 83 | 217 | 7 | 1 | 8 |
| 47 | CHOWDEPALLE | 59 | 43 | 102 | 136 | 91 | 227 | 11 | 3 | 14 |
| 48 | RAMASAMUDRAM | 39 | 17 | 56 | 147 | 101 | 248 | 0 | 0 | 0 |
| 49 | PUNGANUR | 51 | 43 | 94 | 181 | 86 | 267 | 0 | 0 | 0 |
| 50 | PEDDAPANJANI | 59 | 27 | 86 | 158 | 84 | 242 | 0 | 0 | 0 |
| 51 | GANGAVARAM | 81 | 30 | 111 | 160 | 66 | 226 | 0 | 0 | 0 |
| 52 | THAVANAMPALLE | 55 | 47 | 102 | 90 | 61 | 151 | 8 | 1 | 9 |
| 53 | SRIRANGARAJAPURAM | 51 | 20 | 71 | 146 | 41 | 187 | 0 | 0 | 0 |
| 54 | GANGADHARANELLOR F | 68 | 40 | 108 | 174 | 118 | 292 | 0 | 0 | 0 |
| 55 | CHITTOOR | 195 | 92 | 287 | 99 | 112 | 211 | 0 | 0 | 0 |
| 56 | PALAMANER | 33 | 44 | 77 | 91 | 127 | 218 | 0 | 0 | 0 |
| 57 | BAIREDDIPALLE | 50 | 27 | 77 | 20 | 2 | 22 | 4 | 1 | 5 |
| 58 | VENKATAGIRIKOTA | 138 | 70 | 208 | 140 | 126 | 266 | 23 | 1 | 24 |
| 59 | SANTHIPURAM | 47 | 39 | 86 | 149 | 87 | 236 | 0 | 0 | 0 |
| 60 | GUDUPALLE | 23 | 6 | 29 | 125 | 43 | 168 | 0 | 0 | 0 |
| 61 | KUPPAM | 91 | 86 | 177 | 180 | 128 | 308 | 22 | 4 | 26 |
| 62 | RAMAKUPPAM | 97 | 37 | 134 | 104 | 44 | 148 | 0 | 0 | 0 |
| 63 | BANGARUPALEM | 80 | 32 | 112 | 151 | 84 | 235 | 0 | 0 | 0 |
| 64 | YADAMARRI | 39 | 28 | 67 | 117 | 91 | 208 | 0 | 0 | 0 |
| 65 | GUDIPALA | 50 | 22 | 72 | 98 | 83 | 181 | 0 | 0 | 0 |
| 66 | PALASAMUDRAM | 32 | 5 | 37 | 81 | 31 | 112 | 0 | 0 | 0 |
| | TOTAL | 3338 | 1841 | 5179 | 7705 | 4114 | 11819 | 752 | 155 | 907 |

SOURCE:CHIEF PLANNING OFFICER,
CHITTOOR.

(In Nos)

| Mandal Code | Mandal Name | Municipalities | | | Municipal Corporations | | | Agril Market Committies | | | Zilla Grandhalaya Samsta | | |
|-------------|----------------------|----------------|--------|-------|------------------------|--------|-------|-------------------------|--------|-------|--------------------------|--------|-------|
| | | Male | Female | Total | Male | Female | Total | Male | Female | Total | Male | Female | Total |
| 1 | 2 | 21 | 22 | 23 | 24 | 25 | 26 | 27 | 28 | 29 | 30 | 31 | 32 |
| 1 | MULAKALACHERUVU | 0 | 0 | 0 | 0 | 0 | 0 | 0 | 0 | 0 | 0 | 0 | 0 |
| 2 | THAMBALLAPALLE | 0 | 0 | 0 | 0 | 0 | 0 | 0 | 0 | 0 | 0 | 0 | 0 |
| 3 | PEDDAMANDYAM | 0 | 0 | 0 | 0 | 0 | 0 | 0 | 0 | 0 | 0 | 0 | 0 |
| 4 | GURRAMKONDA | 0 | 0 | 0 | 0 | 0 | 0 | 0 | 0 | 0 | 0 | 0 | 0 |
| 5 | KALAKADA | 0 | 0 | 0 | 0 | 0 | 0 | 0 | 0 | 0 | 0 | 0 | 0 |
| 6 | KAMBHAMVARIPALLE | 0 | 0 | 0 | 0 | 0 | 0 | 0 | 0 | 0 | 0 | 0 | 0 |
| 7 | ROMPICHERLA | 0 | 0 | 0 | 0 | 0 | 0 | 0 | 0 | 0 | 0 | 0 | 0 |
| 8 | YERRAVARIPALEM | 0 | 0 | 0 | 0 | 0 | 0 | 0 | 0 | 0 | 0 | 0 | 0 |
| 9 | TIRUPATI (RURAL) | 0 | 0 | 0 | 0 | 0 | 0 | 0 | 0 | 0 | 0 | 0 | 0 |
| 10 | RENIGUNTA | 0 | 0 | 0 | 0 | 0 | 0 | 0 | 0 | 0 | 0 | 0 | 0 |
| 11 | YERPEDU | 0 | 0 | 0 | 0 | 0 | 0 | 0 | 0 | 0 | 0 | 0 | 0 |
| 12 | SRIKALAHASTI | 183 | 108 | 291 | 0 | 0 | 0 | 13 | 2 | 15 | 1 | 0 | 1 |
| 13 | THOTTAMBEDU | 0 | 0 | 0 | 0 | 0 | 0 | 11 | 1 | 12 | 0 | 0 | 0 |
| 14 | BUCHINAIDU KANDRIGA | 0 | 0 | 0 | 0 | 0 | 0 | 0 | 0 | 0 | 0 | 0 | 0 |
| 15 | VARADAIHPALEM | 0 | 0 | 0 | 0 | 0 | 0 | 0 | 0 | 0 | 0 | 0 | 0 |
| 16 | K.V.B.PURAM | 0 | 0 | 0 | 0 | 0 | 0 | 0 | 0 | 0 | 0 | 0 | 0 |
| 17 | TIRUPATI (URBAN) | 440 | 259 | 699 | 0 | 0 | 0 | 0 | 0 | 0 | 0 | 0 | 0 |
| 18 | CHANDRAGIRI | 0 | 0 | 0 | 0 | 0 | 0 | 0 | 0 | 0 | 0 | 0 | 0 |
| 19 | CHINNAGOTTIGALLU | 0 | 0 | 0 | 0 | 0 | 0 | 0 | 0 | 0 | 0 | 0 | 0 |
| 20 | PILERU | 0 | 0 | 0 | 0 | 0 | 0 | 11 | 0 | 11 | 0 | 0 | 0 |
| 21 | KALIKIRI | 0 | 0 | 0 | 0 | 0 | 0 | 0 | 0 | 0 | 0 | 0 | 0 |
| 22 | VAYALPAD | 0 | 0 | 0 | 0 | 0 | 0 | 6 | 1 | 7 | 0 | 0 | 0 |
| 23 | KURABALAKOTA | 0 | 0 | 0 | 0 | 0 | 0 | 0 | 0 | 0 | 0 | 0 | 0 |
| 24 | PEDDA THIPPASAMUDRAM | 0 | 0 | 0 | 0 | 0 | 0 | 0 | 0 | 0 | 0 | 0 | 0 |
| 25 | B.KOTHAKOTA | 0 | 0 | 0 | 0 | 0 | 0 | 0 | 0 | 0 | 0 | 0 | 0 |
| 26 | MADANAPALLE | 211 | 127 | 338 | 0 | 0 | 0 | 14 | 1 | 15 | 0 | 0 | 0 |
| 27 | NIMMANAPALLE | 0 | 0 | 0 | 0 | 0 | 0 | 0 | 0 | 0 | 0 | 0 | 0 |
| 28 | SODAM | 0 | 0 | 0 | 0 | 0 | 0 | 0 | 0 | 0 | 0 | 0 | 0 |
| 29 | PULICHERLA | 0 | 0 | 0 | 0 | 0 | 0 | 0 | 0 | 0 | 0 | 0 | 0 |
| 30 | PAKALA | 0 | 0 | 0 | 0 | 0 | 0 | 14 | 1 | 15 | 0 | 0 | 0 |
| 31 | VEDURUKUPPAM | 0 | 0 | 0 | 0 | 0 | 0 | 0 | 0 | 0 | 0 | 0 | 0 |
| 32 | RAMACHANDRAPURAM | 0 | 0 | 0 | 0 | 0 | 0 | 0 | 0 | 0 | 0 | 0 | 0 |
| 33 | VADAMALAPETA | 0 | 0 | 0 | 0 | 0 | 0 | 0 | 0 | 0 | 0 | 0 | 0 |

| Mandal Code | Mandal Name | Municipalities | | | Municipal Corporations | | | Agril Market Committies | | | Zilla Grandhalaya Samsta | | |
|-------------|-----------------------|----------------|------------|-------------|------------------------|----------|----------|-------------------------|-----------|------------|--------------------------|-----------|-----------|
| | | Male | Female | Total | Male | Female | Total | Male | Female | Total | Male | Female | Total |
| 34 | NARAYANAVANAM | 0 | 0 | 0 | 0 | 0 | 0 | 0 | 0 | 0 | 0 | 0 | 0 |
| 35 | PICHATUR | 0 | 0 | 0 | 0 | 0 | 0 | 0 | 0 | 0 | 0 | 0 | 0 |
| 36 | SATYAVEDU | 0 | 0 | 0 | 0 | 0 | 0 | 0 | 0 | 0 | 0 | 0 | 0 |
| 37 | NAGALAPURAM | 0 | 0 | 0 | 0 | 0 | 0 | 0 | 0 | 0 | 0 | 0 | 0 |
| 38 | NINDRA | 0 | 0 | 0 | 0 | 0 | 0 | 0 | 0 | 0 | 0 | 0 | 0 |
| 39 | VIJAYAPURAM | 0 | 0 | 0 | 0 | 0 | 0 | 0 | 0 | 0 | 0 | 0 | 0 |
| 40 | NAGARI | 16 | 4 | 20 | 0 | 0 | 0 | 0 | 0 | 0 | 0 | 0 | 0 |
| 41 | PUTTUR | 25 | 6 | 31 | 0 | 0 | 0 | 10 | 0 | 10 | 0 | 0 | 0 |
| 42 | KARVETINAGAR | 0 | 0 | 0 | 0 | 0 | 0 | 0 | 0 | 0 | 0 | 0 | 0 |
| 43 | PENUMURU | 0 | 0 | 0 | 0 | 0 | 0 | 10 | 0 | 10 | 0 | 0 | 0 |
| 44 | PUTHALAPATTU | 0 | 0 | 0 | 0 | 0 | 0 | 0 | 0 | 0 | 0 | 0 | 0 |
| 45 | IRALA | 0 | 0 | 0 | 0 | 0 | 0 | 0 | 0 | 0 | 0 | 0 | 0 |
| 46 | SOMALA | 0 | 0 | 0 | 0 | 0 | 0 | 4 | 0 | 4 | 0 | 0 | 0 |
| 47 | CHOWDEPALLE | 0 | 0 | 0 | 0 | 0 | 0 | 0 | 0 | 0 | 0 | 0 | 0 |
| 48 | RAMASAMUDRAM | 0 | 0 | 0 | 0 | 0 | 0 | 0 | 0 | 0 | 0 | 0 | 0 |
| 49 | PUNGANUR | 99 | 49 | 148 | 0 | 0 | 0 | 19 | 1 | 20 | 0 | 0 | 0 |
| 50 | PEDDAPANJANI | 0 | 0 | 0 | 0 | 0 | 0 | 0 | 0 | 0 | 0 | 0 | 0 |
| 51 | GANGAVARAM | 0 | 0 | 0 | 0 | 0 | 0 | 0 | 0 | 0 | 0 | 0 | 0 |
| 52 | THAVANAMPALLE | 0 | 0 | 0 | 0 | 0 | 0 | 0 | 0 | 0 | 0 | 0 | 0 |
| 53 | SRIRANGARAJAPURAM | 0 | 0 | 0 | 0 | 0 | 0 | 0 | 0 | 0 | 0 | 0 | 0 |
| 54 | GANGADHARANELLOR F | 0 | 0 | 0 | 0 | 0 | 0 | 0 | 0 | 0 | 0 | 0 | 0 |
| 55 | CHITTOOR | 334 | 139 | 473 | 0 | 0 | 0 | 27 | 7 | 34 | 74 | 21 | 95 |
| 56 | PALAMANER | 26 | 9 | 35 | 0 | 0 | 0 | 11 | 2 | 13 | 0 | 0 | 0 |
| 57 | BAIREDDIPALLE | 0 | 0 | 0 | 0 | 0 | 0 | 0 | 0 | 0 | 0 | 0 | 0 |
| 58 | VENKATAGIRIKOTA | 0 | 0 | 0 | 0 | 0 | 0 | 0 | 0 | 0 | 0 | 0 | 0 |
| 59 | SANTHIPURAM | 0 | 0 | 0 | 0 | 0 | 0 | 0 | 0 | 0 | 0 | 0 | 0 |
| 60 | GUDUPALLE | 0 | 0 | 0 | 0 | 0 | 0 | 0 | 0 | 0 | 0 | 0 | 0 |
| 61 | KUPPAM | 0 | 0 | 0 | 0 | 0 | 0 | 4 | 1 | 5 | 0 | 0 | 0 |
| 62 | RAMAKUPPAM | 0 | 0 | 0 | 0 | 0 | 0 | 0 | 0 | 0 | 0 | 0 | 0 |
| 63 | BANGARUPALEM | 0 | 0 | 0 | 0 | 0 | 0 | 0 | 0 | 0 | 0 | 0 | 0 |
| 64 | YADAMARRI | 0 | 0 | 0 | 0 | 0 | 0 | 0 | 0 | 0 | 0 | 0 | 0 |
| 65 | GUDIPALA | 0 | 0 | 0 | 0 | 0 | 0 | 0 | 0 | 0 | 0 | 0 | 0 |
| 66 | PALASAMUDRAM | 0 | 0 | 0 | 0 | 0 | 0 | 0 | 0 | 0 | 0 | 0 | 0 |
| | TOTAL | 1334 | 701 | 2035 | 0 | 0 | 0 | 154 | 17 | 171 | 75 | 21 | 96 |

SOURCE:CHIEF PLANNING OFFICER,
CHITTOOR.

(In Nos)

| Mandal Code | Mandal Name | UDA | | | State Public Sector Under Takings | | | Universities | | | Co-operative Institutions | | |
|-------------|----------------------|------|--------|-------|-----------------------------------|--------|-------|--------------|--------|-------|---------------------------|--------|-------|
| | | Male | Female | Total | Male | Female | Total | Male | Female | Total | Male | Female | Total |
| 1 | 2 | 33 | 34 | 35 | 36 | 37 | 38 | 39 | 40 | 41 | 42 | 43 | 44 |
| 1 | MULAKALACHERUVU | 0 | 0 | 0 | 0 | 0 | 0 | 0 | 0 | 0 | 0 | 0 | 0 |
| 2 | THAMBALLAPALLE | 0 | 0 | 0 | 0 | 0 | 0 | 0 | 0 | 0 | 0 | 0 | 0 |
| 3 | PEDDAMANDYAM | 0 | 0 | 0 | 0 | 0 | 0 | 0 | 0 | 0 | 0 | 0 | 0 |
| 4 | GURRAMKONDA | 0 | 0 | 0 | 0 | 0 | 0 | 0 | 0 | 0 | 0 | 0 | 0 |
| 5 | KALAKADA | 0 | 0 | 0 | 0 | 0 | 0 | 0 | 0 | 0 | 0 | 0 | 0 |
| 6 | KAMBHAMVARIPALLE | 0 | 0 | 0 | 0 | 0 | 0 | 0 | 0 | 0 | 0 | 0 | 0 |
| 7 | ROMPICHERLA | 0 | 0 | 0 | 0 | 0 | 0 | 0 | 0 | 0 | 0 | 0 | 0 |
| 8 | YERRAVARIPALEM | 0 | 0 | 0 | 0 | 0 | 0 | 0 | 0 | 0 | 0 | 0 | 0 |
| 9 | TIRUPATI (RURAL) | 0 | 0 | 0 | 0 | 0 | 0 | 0 | 0 | 0 | 0 | 0 | 0 |
| 10 | RENIGUNTA | 0 | 0 | 0 | 0 | 0 | 0 | 0 | 0 | 0 | 0 | 0 | 0 |
| 11 | YERPEDU | 0 | 0 | 0 | 0 | 0 | 0 | 0 | 0 | 0 | 0 | 0 | 0 |
| 12 | SRIKALAHASTI | 0 | 0 | 0 | 611 | 26 | 637 | 0 | 0 | 0 | 0 | 0 | 0 |
| 13 | THOTTAMBEDU | 0 | 0 | 0 | 0 | 0 | 0 | 0 | 0 | 0 | 0 | 0 | 0 |
| 14 | BUCHINAIDU KANDRIGA | 0 | 0 | 0 | 0 | 0 | 0 | 0 | 0 | 0 | 0 | 0 | 0 |
| 15 | VARADAIHPALEM | 0 | 0 | 0 | 0 | 0 | 0 | 0 | 0 | 0 | 0 | 0 | 0 |
| 16 | K.V.B.PURAM | 0 | 0 | 0 | 0 | 0 | 0 | 0 | 0 | 0 | 0 | 0 | 0 |
| 17 | TIRUPATI (URBAN) | 90 | 10 | 100 | 2930 | 191 | 3121 | 1886 | 651 | 2537 | 186 | 22 | 208 |
| 18 | CHANDRAGIRI | 0 | 0 | 0 | 0 | 0 | 0 | 0 | 0 | 0 | 0 | 0 | 0 |
| 19 | CHINNAGOTTIGALLU | 0 | 0 | 0 | 0 | 0 | 0 | 0 | 0 | 0 | 0 | 0 | 0 |
| 20 | PILERU | 0 | 0 | 0 | 487 | 26 | 513 | 0 | 0 | 0 | 0 | 0 | 0 |
| 21 | KALIKIRI | 0 | 0 | 0 | 0 | 0 | 0 | 0 | 0 | 0 | 0 | 0 | 0 |
| 22 | VAYALPAD | 0 | 0 | 0 | 0 | 0 | 0 | 0 | 0 | 0 | 0 | 0 | 0 |
| 23 | KURABALAKOTA | 0 | 0 | 0 | 0 | 0 | 0 | 0 | 0 | 0 | 0 | 0 | 0 |
| 24 | PEDDA THIPPASAMUDRAM | 0 | 0 | 0 | 0 | 0 | 0 | 0 | 0 | 0 | 0 | 0 | 0 |
| 25 | B.KOTHAKOTA | 0 | 0 | 0 | 236 | 2 | 238 | 0 | 0 | 0 | 0 | 0 | 0 |
| 26 | MADANAPALLE | 0 | 0 | 0 | 1437 | 64 | 1501 | 0 | 0 | 0 | 8 | 0 | 8 |
| 27 | NIMMANAPALLE | 0 | 0 | 0 | 0 | 0 | 0 | 0 | 0 | 0 | 0 | 0 | 0 |
| 28 | SODAM | 0 | 0 | 0 | 0 | 0 | 0 | 0 | 0 | 0 | 0 | 0 | 0 |
| 29 | PULICHERLA | 0 | 0 | 0 | 0 | 0 | 0 | 0 | 0 | 0 | 0 | 0 | 0 |
| 30 | PAKALA | 0 | 0 | 0 | 0 | 0 | 0 | 0 | 0 | 0 | 0 | 0 | 0 |
| 31 | VEDURUKUPPAM | 0 | 0 | 0 | 0 | 0 | 0 | 0 | 0 | 0 | 0 | 0 | 0 |
| 32 | RAMACHANDRAPURAM | 0 | 0 | 0 | 0 | 0 | 0 | 0 | 0 | 0 | 0 | 0 | 0 |
| 33 | VADAMALAPETA | 0 | 0 | 0 | 0 | 0 | 0 | 0 | 0 | 0 | 0 | 0 | 0 |

TABLE - 15.5-DISTRIBUTION OF STATE PUBLIC SECTOR EMPLOYEES SECTOR WISE MANDAL WISE- CENSUS - 2006

| Mandal Code | Mandal Name | UDA | | | State Public Sector Under Takings | | | Universities | | | Co-operative Institutions | | |
|-------------|--------------------|-----------|-----------|------------|-----------------------------------|------------|--------------|--------------|------------|-------------|---------------------------|-----------|-------------|
| | | Male | Female | Total | Male | Female | Total | Male | Female | Total | Male | Female | Total |
| 34 | NARAYANAVANAM | 0 | 0 | 0 | 0 | 0 | 0 | 0 | 0 | 0 | 2 | 0 | 2 |
| 35 | PICHATUR | 0 | 0 | 0 | 0 | 0 | 0 | 0 | 0 | 0 | 0 | 0 | 0 |
| 36 | SATYAVEDU | 0 | 0 | 0 | 413 | 2 | 415 | 0 | 0 | 0 | 0 | 0 | 0 |
| 37 | NAGALAPURAM | 0 | 0 | 0 | 0 | 0 | 0 | 0 | 0 | 0 | 0 | 0 | 0 |
| 38 | NINDRA | 0 | 0 | 0 | 0 | 0 | 0 | 0 | 0 | 0 | 0 | 0 | 0 |
| 39 | VIJAYAPURAM | 0 | 0 | 0 | 0 | 0 | 0 | 0 | 0 | 0 | 0 | 0 | 0 |
| 40 | NAGARI | 0 | 0 | 0 | 12 | 2 | 14 | 0 | 0 | 0 | 0 | 0 | 0 |
| 41 | PUTTUR | 0 | 0 | 0 | 1002 | 54 | 1056 | 0 | 0 | 0 | 14 | 0 | 14 |
| 42 | KARVETINAGAR | 0 | 0 | 0 | 0 | 0 | 0 | 0 | 0 | 0 | 0 | 0 | 0 |
| 43 | PENUMURU | 0 | 0 | 0 | 0 | 0 | 0 | 0 | 0 | 0 | 0 | 0 | 0 |
| 44 | PUTHALAPATTU | 0 | 0 | 0 | 0 | 0 | 0 | 0 | 0 | 0 | 0 | 0 | 0 |
| 45 | IRALA | 0 | 0 | 0 | 0 | 0 | 0 | 0 | 0 | 0 | 0 | 0 | 0 |
| 46 | SOMALA | 0 | 0 | 0 | 0 | 0 | 0 | 0 | 0 | 0 | 7 | 0 | 7 |
| 47 | CHOWDEPALLE | 0 | 0 | 0 | 0 | 0 | 0 | 0 | 0 | 0 | 3 | 0 | 3 |
| 48 | RAMASAMUDRAM | 0 | 0 | 0 | 0 | 0 | 0 | 0 | 0 | 0 | 0 | 0 | 0 |
| 49 | PUNGANUR | 0 | 0 | 0 | 0 | 0 | 0 | 0 | 0 | 0 | 0 | 0 | 0 |
| 50 | PEDDAPANJANI | 0 | 0 | 0 | 0 | 0 | 0 | 0 | 0 | 0 | 0 | 0 | 0 |
| 51 | GANGAVARAM | 0 | 0 | 0 | 0 | 0 | 0 | 36 | 8 | 44 | 0 | 0 | 0 |
| 52 | THAVANAMPALLE | 0 | 0 | 0 | 0 | 0 | 0 | 0 | 0 | 0 | 0 | 0 | 0 |
| 53 | SRIRANGARAJAPURAM | 0 | 0 | 0 | 0 | 0 | 0 | 0 | 0 | 0 | 0 | 0 | 0 |
| 54 | GANGADHARANELLOR F | 0 | 0 | 0 | 0 | 0 | 0 | 0 | 0 | 0 | 0 | 0 | 0 |
| 55 | CHITTOOR | 0 | 0 | 0 | 1972 | 133 | 2105 | 0 | 0 | 0 | 824 | 40 | 864 |
| 56 | PALAMANER | 0 | 0 | 0 | 416 | 27 | 443 | 0 | 0 | 0 | 0 | 0 | 0 |
| 57 | BAIREDDIPALLE | 0 | 0 | 0 | 0 | 0 | 0 | 0 | 0 | 0 | 1 | 0 | 1 |
| 58 | VENKATAGIRIKOTA | 0 | 0 | 0 | 0 | 0 | 0 | 0 | 0 | 0 | 0 | 0 | 0 |
| 59 | SANTHIPURAM | 0 | 0 | 0 | 0 | 0 | 0 | 0 | 0 | 0 | 0 | 0 | 0 |
| 60 | GUDUPALLE | 0 | 0 | 0 | 0 | 0 | 0 | 53 | 12 | 65 | 0 | 0 | 0 |
| 61 | KUPPAM | 0 | 0 | 0 | 541 | 10 | 551 | 0 | 0 | 0 | 0 | 0 | 0 |
| 62 | RAMAKUPPAM | 0 | 0 | 0 | 0 | 0 | 0 | 0 | 0 | 0 | 0 | 0 | 0 |
| 63 | BANGARUPALEM | 0 | 0 | 0 | 0 | 0 | 0 | 0 | 0 | 0 | 0 | 0 | 0 |
| 64 | YADAMARRI | 0 | 0 | 0 | 0 | 0 | 0 | 0 | 0 | 0 | 2 | 0 | 2 |
| 65 | GUDIPALA | 0 | 0 | 0 | 0 | 0 | 0 | 0 | 0 | 0 | 0 | 0 | 0 |
| 66 | PALASAMUDRAM | 0 | 0 | 0 | 0 | 0 | 0 | 0 | 0 | 0 | 0 | 0 | 0 |
| | TOTAL | 90 | 10 | 100 | 10057 | 537 | 10594 | 1975 | 671 | 2646 | 1047 | 62 | 1109 |

SOURCE:CHIEF PLANNING OFFICER,
CHITTOOR.

(In Nos)

| Mandal Code | Mandal Name | Temples | | | Legislature | | | Grand Total | | |
|-------------|-------------------------|---------|--------|-------|-------------|--------|-------|-------------|--------|-------|
| | | Male | Female | Total | Male | Female | Total | Male | Female | Total |
| 1 | 2 | 45 | 46 | 47 | 48 | 49 | 50 | 51 | 52 | 53 |
| 1 | MULAKALACHERUVU | 0 | 0 | 0 | 0 | 0 | 0 | 276 | 109 | 385 |
| 2 | THAMBALLAPALLE | 0 | 0 | 0 | 0 | 0 | 0 | 333 | 478 | 811 |
| 3 | PEDDAMANDYAM | 0 | 0 | 0 | 0 | 0 | 0 | 180 | 52 | 232 |
| 4 | GURRAMKONDA | 0 | 0 | 0 | 0 | 0 | 0 | 227 | 79 | 306 |
| 5 | KALAKADA | 0 | 0 | 0 | 0 | 0 | 0 | 272 | 59 | 331 |
| 6 | KAMBHAMVARIPALLE | 0 | 0 | 0 | 0 | 0 | 0 | 357 | 86 | 443 |
| 7 | ROMPICHERLA | 0 | 0 | 0 | 0 | 0 | 0 | 206 | 61 | 267 |
| 8 | YERRAVARIPALEM | 0 | 0 | 0 | 0 | 0 | 0 | 214 | 74 | 288 |
| 9 | TIRUPATI (RURAL) | 0 | 0 | 0 | 0 | 0 | 0 | 204 | 55 | 259 |
| 10 | RENIGUNTA | 0 | 0 | 0 | 0 | 0 | 0 | 294 | 207 | 501 |
| 11 | YERPEDU | 0 | 0 | 0 | 0 | 0 | 0 | 285 | 138 | 423 |
| 12 | SRIKALAHASTI | 151 | 15 | 166 | 0 | 0 | 0 | 1738 | 574 | 2312 |
| 13 | THOTTAMBEDU | 0 | 0 | 0 | 0 | 0 | 0 | 215 | 334 | 549 |
| 14 | BUCHINAIDU KANDRIGA | 0 | 0 | 0 | 0 | 0 | 0 | 188 | 70 | 258 |
| 15 | VARADAIHPALEM | 0 | 0 | 0 | 0 | 0 | 0 | 272 | 98 | 370 |
| 16 | K.V.B.PURAM | 0 | 0 | 0 | 0 | 0 | 0 | 226 | 93 | 319 |
| 17 | TIRUPATI (URBAN) | 7259 | 1868 | 9127 | 0 | 0 | 0 | 15586 | 4213 | 19799 |
| 18 | CHANDRAGIRI | 0 | 0 | 0 | 0 | 0 | 0 | 342 | 207 | 549 |
| 19 | CHINNAGOTTIGALLU | 0 | 0 | 0 | 0 | 0 | 0 | 202 | 328 | 530 |
| 20 | PILERU | 0 | 0 | 0 | 0 | 0 | 0 | 978 | 269 | 1247 |
| 21 | KALIKIRI | 0 | 0 | 0 | 0 | 0 | 0 | 308 | 140 | 448 |
| 22 | VAYALPAD | 0 | 0 | 0 | 0 | 0 | 0 | 403 | 490 | 893 |
| 23 | KURABALAKOTA | 0 | 0 | 0 | 0 | 0 | 0 | 164 | 109 | 273 |
| 24 | PEDDA THIPPASAMUDRAM | 0 | 0 | 0 | 0 | 0 | 0 | 213 | 106 | 319 |
| 25 | B.KOTHAKOTA | 0 | 0 | 0 | 0 | 0 | 0 | 451 | 100 | 551 |
| 26 | MADANAPALLE | 0 | 0 | 0 | 0 | 0 | 0 | 2935 | 965 | 3900 |
| 27 | NIMMANAPALLE | 0 | 0 | 0 | 0 | 0 | 0 | 210 | 98 | 308 |
| 28 | SODAM | 0 | 0 | 0 | 0 | 0 | 0 | 213 | 55 | 268 |
| 29 | PULICHERLA | 0 | 0 | 0 | 0 | 0 | 0 | 278 | 81 | 359 |
| 30 | PAKALA | 0 | 0 | 0 | 0 | 0 | 0 | 392 | 159 | 551 |
| 31 | VEDURUKUPPAM | 0 | 0 | 0 | 0 | 0 | 0 | 289 | 106 | 395 |
| 32 | RAMACHANDRAPURAM | 0 | 0 | 0 | 0 | 0 | 0 | 214 | 110 | 324 |
| 33 | VADAMALAPETA | 0 | 0 | 0 | 0 | 0 | 0 | 191 | 88 | 279 |

| Mandal Code | Mandal Name | Temples | | | Legislature | | | Grand Total | | |
|-------------|-----------------------|-------------|-------------|-------------|-------------|----------|----------|--------------|--------------|--------------|
| | | Male | Female | Total | Male | Female | Total | Male | Female | Total |
| 34 | NARAYANAVANAM | 0 | 0 | 0 | 0 | 0 | 0 | 178 | 105 | 283 |
| 35 | PICHATUR | 0 | 0 | 0 | 0 | 0 | 0 | 195 | 65 | 260 |
| 36 | SATYAVEDU | 0 | 0 | 0 | 0 | 0 | 0 | 759 | 329 | 1088 |
| 37 | NAGALAPURAM | 0 | 0 | 0 | 0 | 0 | 0 | 165 | 72 | 237 |
| 38 | NINDRA | 0 | 0 | 0 | 0 | 0 | 0 | 135 | 29 | 164 |
| 39 | VIJAYAPURAM | 0 | 0 | 0 | 0 | 0 | 0 | 112 | 26 | 138 |
| 40 | NAGARI | 0 | 0 | 0 | 0 | 0 | 0 | 440 | 239 | 679 |
| 41 | PUTTUR | 0 | 0 | 0 | 0 | 0 | 0 | 1522 | 621 | 2143 |
| 42 | KARVETINAGAR | 0 | 0 | 0 | 0 | 0 | 0 | 397 | 470 | 867 |
| 43 | PENUMURU | 0 | 0 | 0 | 0 | 0 | 0 | 229 | 110 | 339 |
| 44 | PUTHALAPATTU | 0 | 0 | 0 | 0 | 0 | 0 | 333 | 132 | 465 |
| 45 | IRALA | 68 | 9 | 77 | 0 | 0 | 0 | 389 | 124 | 513 |
| 46 | SOMALA | 0 | 0 | 0 | 0 | 0 | 0 | 286 | 127 | 413 |
| 47 | CHOWDEPALLE | 14 | 1 | 15 | 0 | 0 | 0 | 294 | 362 | 656 |
| 48 | RAMASAMUDRAM | 0 | 0 | 0 | 0 | 0 | 0 | 264 | 153 | 417 |
| 49 | PUNGANUR | 0 | 0 | 0 | 0 | 0 | 0 | 580 | 542 | 1122 |
| 50 | PEDDAPANJANI | 0 | 0 | 0 | 0 | 0 | 0 | 278 | 135 | 413 |
| 51 | GANGAVARAM | 0 | 0 | 0 | 0 | 0 | 0 | 347 | 130 | 477 |
| 52 | THAVANAMPALLE | 0 | 0 | 0 | 0 | 0 | 0 | 224 | 134 | 358 |
| 53 | SRIRANGARAJAPURAM | 0 | 0 | 0 | 0 | 0 | 0 | 235 | 77 | 312 |
| 54 | GANGADHARANELLOR F | 0 | 0 | 0 | 0 | 0 | 0 | 321 | 303 | 624 |
| 55 | CHITTOOR | 0 | 0 | 0 | 0 | 0 | 0 | 10192 | 1795 | 11987 |
| 56 | PALAMANER | 0 | 0 | 0 | 0 | 0 | 0 | 1023 | 755 | 1778 |
| 57 | BAIREDDIPALLE | 0 | 0 | 0 | 0 | 0 | 0 | 252 | 131 | 383 |
| 58 | VENKATAGIRIKOTA | 0 | 0 | 0 | 0 | 0 | 0 | 383 | 233 | 616 |
| 59 | SANTHIPURAM | 0 | 0 | 0 | 0 | 0 | 0 | 249 | 141 | 390 |
| 60 | GUDUPALLE | 0 | 0 | 0 | 0 | 0 | 0 | 240 | 76 | 316 |
| 61 | KUPPAM | 0 | 0 | 0 | 0 | 0 | 0 | 1075 | 522 | 1597 |
| 62 | RAMAKUPPAM | 0 | 0 | 0 | 0 | 0 | 0 | 279 | 106 | 385 |
| 63 | BANGARUPALEM | 0 | 0 | 0 | 0 | 0 | 0 | 325 | 478 | 803 |
| 64 | YADAMARRI | 0 | 0 | 0 | 0 | 0 | 0 | 212 | 141 | 353 |
| 65 | GUDIPALA | 0 | 0 | 0 | 0 | 0 | 0 | 232 | 150 | 382 |
| 66 | PALASAMUDRAM | 0 | 0 | 0 | 0 | 0 | 0 | 178 | 67 | 245 |
| | TOTAL | 7492 | 1893 | 9385 | 0 | 0 | 0 | 51179 | 19071 | 70250 |

SOURCE:CHIEF PLANNING OFFICER,
CHITTOOR.

TABLE 15.6-MANDAL WISE DISTRIBUTION OF EMPLOYEES ACCORDING TO SECTOR AS PER 2006 CENSUS

| S.No. | Name of the Mandal | Category of Post | | | | TOTAL |
|-------|----------------------|------------------|--------------|----------|--------|-------|
| | | GAZETTED | NON-GAZETTED | CLASS-IV | OTHERS | |
| 1 | 2 | 3 | 4 | 5 | 6 | 7 |
| 1 | MULAKALACHERUVU | 16 | 246 | 31 | 92 | 385 |
| 2 | THAMBALLAPALLE | 26 | 279 | 51 | 455 | 811 |
| 3 | PEDDAMANDYAM | 8 | 183 | 11 | 30 | 232 |
| 4 | GURRAMKONDA | 17 | 228 | 20 | 41 | 306 |
| 5 | KALAKADA | 16 | 207 | 19 | 89 | 331 |
| 6 | KAMBHAMVARIPALLE | 26 | 304 | 33 | 80 | 443 |
| 7 | ROMPICHERLA | 9 | 165 | 14 | 79 | 267 |
| 8 | YERRAVARIPALEM | 10 | 224 | 6 | 48 | 288 |
| 9 | TIRUPATI (RURAL) | 7 | 90 | 53 | 109 | 259 |
| 10 | RENIGUNTA | 30 | 367 | 41 | 63 | 501 |
| 11 | YERPEDU | 28 | 311 | 31 | 53 | 423 |
| 12 | SRIKALAHASTI | 149 | 915 | 365 | 883 | 2312 |
| 13 | THOTTAMBEDU | 17 | 235 | 20 | 277 | 549 |
| 14 | BUCHINAIDU KANDRIGA | 10 | 196 | 14 | 38 | 258 |
| 15 | VARADAIHPALEM | 19 | 251 | 21 | 79 | 370 |
| 16 | K.V.B.PURAM | 9 | 211 | 14 | 85 | 319 |
| 17 | TIRUPATI (URBAN) | 1301 | 5449 | 6626 | 6423 | 19799 |
| 18 | CHANDRAGIRI | 45 | 381 | 78 | 45 | 549 |
| 19 | CHINNAGOTTIGALLU | 19 | 173 | 27 | 311 | 530 |
| 20 | PILERU | 83 | 449 | 84 | 631 | 1247 |
| 21 | KALIKIRI | 20 | 262 | 36 | 130 | 448 |
| 22 | VAYALPAD | 55 | 356 | 74 | 408 | 893 |
| 23 | KURABALAKOTA | 12 | 176 | 21 | 64 | 273 |
| 24 | PEDDA THIPPASAMUDRAM | 10 | 256 | 7 | 46 | 319 |
| 25 | B.KOTHAKOTA | 13 | 248 | 22 | 268 | 551 |
| 26 | MADANAPALLE | 159 | 1240 | 391 | 2110 | 3900 |
| 27 | NIMMANAPALLE | 18 | 193 | 19 | 78 | 308 |
| 28 | SODAM | 15 | 172 | 17 | 64 | 268 |
| 29 | PULICHERLA | 21 | 264 | 30 | 44 | 359 |
| 30 | PAKALA | 38 | 367 | 68 | 78 | 551 |
| 31 | VEDURUKUPPAM | 23 | 278 | 28 | 66 | 395 |
| 32 | RAMACHANDRAPURAM | 12 | 249 | 35 | 28 | 324 |
| 33 | VADAMALAPETA | 22 | 202 | 24 | 31 | 279 |
| 34 | NARAYANAVANAM | 9 | 191 | 19 | 64 | 283 |

TABLE 15.6-MANDAL WISE DISTRIBUTION OF EMPLOYEES ACCORDING TO SECTOR AS PER 2006 CENSUS

| S.No. | Name of the Mandal | Category of Post | | | | TOTAL |
|-------|--------------------|------------------|--------------|--------------|--------------|--------------|
| | | GAZETTED | NON-GAZETTED | CLASS-IV | OTHERS | |
| 35 | PICHATUR | 18 | 172 | 20 | 50 | 260 |
| 36 | SATYAVEDU | 34 | 282 | 66 | 706 | 1088 |
| 37 | NAGALAPURAM | 16 | 161 | 15 | 45 | 237 |
| 38 | NINDRA | 8 | 126 | 13 | 17 | 164 |
| 39 | VIJAYAPURAM | 7 | 108 | 8 | 15 | 138 |
| 40 | NAGARI | 59 | 504 | 62 | 54 | 679 |
| 41 | PUTTUR | 93 | 483 | 136 | 1431 | 2143 |
| 42 | KARVETINAGAR | 51 | 352 | 48 | 416 | 867 |
| 43 | PENUMURU | 27 | 218 | 16 | 78 | 339 |
| 44 | PUTHALAPATTU | 22 | 341 | 27 | 75 | 465 |
| 45 | IRALA | 19 | 335 | 38 | 121 | 513 |
| 46 | SOMALA | 16 | 229 | 20 | 148 | 413 |
| 47 | CHOWDEPALLE | 22 | 290 | 35 | 309 | 656 |
| 48 | RAMASAMUDRAM | 19 | 295 | 18 | 85 | 417 |
| 49 | PUNGANUR | 60 | 572 | 147 | 343 | 1122 |
| 50 | PEDDAPANJANI | 22 | 340 | 19 | 32 | 413 |
| 51 | GANGAVARAM | 21 | 314 | 23 | 119 | 477 |
| 52 | THAVANAMPALLE | 11 | 269 | 24 | 54 | 358 |
| 53 | SRIRANGARAJAPURAM | 10 | 226 | 17 | 59 | 312 |
| 54 | GANGADHARANELLORE | 15 | 373 | 29 | 207 | 624 |
| 55 | CHITTOOR | 586 | 6161 | 1191 | 4049 | 11987 |
| 56 | PALAMANER | 96 | 533 | 146 | 1003 | 1778 |
| 57 | BAIREDDIPALLE | 7 | 281 | 23 | 72 | 383 |
| 58 | VENKATAGIRIKOTA | 19 | 421 | 52 | 124 | 616 |
| 59 | SANTHIPURAM | 14 | 348 | 8 | 20 | 390 |
| 60 | GUDUPALLE | 10 | 195 | 6 | 105 | 316 |
| 61 | KUPPAM | 27 | 525 | 56 | 989 | 1597 |
| 62 | RAMAKUPPAM | 15 | 171 | 17 | 182 | 385 |
| 63 | BANGARUPALEM | 23 | 379 | 37 | 364 | 803 |
| 64 | YADAMARRI | 10 | 265 | 14 | 64 | 353 |
| 65 | GUDIPALA | 17 | 277 | 27 | 61 | 382 |
| 66 | PALASAMUDRAM | 14 | 151 | 20 | 60 | 245 |
| | Total | 3660 | 31015 | 10728 | 24847 | 70250 |

SOURCE:CHIEF PLANNING OFFICER,CHITTOOR.

TABLE - 15.7 - AVERAGE DAILY EARNINGS OF LABOUR AT COAL FIELDS

| S.No | Item | 2011 - 12 | 2012 - 13 | 2013 - 14 |
|-------------|---------------------------------|------------------|------------------|------------------|
| 1 | 2 | 3 | 4 | 5 |
| 1 | Under-Ground | | | |
| | a) Sirdars & Overmen | 0 | 0 | 0 |
| | b) Coal Cutters | 0 | 0 | 0 |
| | c) Loaders | 0 | 0 | 0 |
| | d) Skilled Labour | 0 | 0 | 0 |
| | e) Un-Skilled Labour | 0 | 0 | 0 |
| | Total | 0 | 0 | 0 |
| 2 | Surface | | | |
| A | a) Clerical | 0 | 0 | 0 |
| | b) Supervisory | 0 | 0 | 0 |
| | c) Skilled Labour | 0 | 0 | 0 |
| | d) Un-Skilled Labour | 0 | 0 | 0 |
| | Total | 0 | 0 | 0 |
| B | Male | 0 | 0 | 0 |
| | Female | 0 | 0 | 0 |
| | Total | 0 | 0 | 0 |

Source:Not Applicable

TABLE - 15.8 - MANDAL - WISE IMPLEMENTATION OF NATIONAL RURAL EMPLOYEMENT GUARANTEE SCHEME (NREGS) - 2013 - 14

| S.No. | Mandal | No. of Job Cards Issued | No. of Families Provided Employment Opportunities | No. of Mandays Generated | Amount Spent (Rs. In Lakhs) |
|-------|---------------------------|-------------------------|---|--------------------------|-----------------------------|
| 1 | 2 | 3 | 4 | 5 | 6 |
| | CHITTOR DIVISION | | | | |
| 1 | Vedurukuppam | 11274 | 3253 | 189586 | 316.21 |
| 2 | Ramachandrapuram | 8050 | 2661 | 221382 | 377 |
| 3 | Vadamalapeta | 7623 | 2959 | 198746 | 264.63 |
| 4 | Narayanavanam | 6965 | 2619 | 156143 | 211.91 |
| 5 | Nindra | 5666 | 3279 | 186714 | 240.52 |
| 6 | Vijayapuram | 6882 | 4098 | 206392 | 314.54 |
| 7 | Nagari | 6184 | 3140 | 197611 | 262.01 |
| 8 | Puttur | 5026 | 1567 | 92424 | 135.77 |
| 9 | Karvetinagar | 8093 | 3985 | 310850 | 504.29 |
| 10 | Penumuru | 8551 | 2297 | 139653 | 310.58 |
| 11 | Puthalapattu | 11637 | 2245 | 187568 | 340.47 |
| 12 | Irala | 11239 | 2133 | 130730 | 291.81 |
| 13 | Thavanampalle | 11081 | 2477 | 180238 | 334.23 |
| 14 | Srirangarajapuram | 8684 | 2629 | 198899 | 354.32 |
| 15 | Gangadharanellore | 14810 | 4238 | 252477 | 422.12 |
| 16 | Chittoor | 9656 | 1756 | 132669 | 235.54 |
| 17 | Bangarupalem | 15676 | 2797 | 167433 | 309.14 |
| 18 | Yadamarri | 10726 | 2080 | 153342 | 222.01 |
| 19 | Gudipala | 9406 | 1940 | 88495 | 153.45 |
| 20 | Palasamudram | 4636 | 2034 | 129724 | 218.83 |
| | Sub-Total | 181865 | 54187 | 3521076 | 5819.38 |
| | TIRUPATHI DIVISION | | | | |
| 21 | Tirupati (rural) | 9212 | 1757 | 115105 | 164.19 |
| 22 | Renigunta | 10685 | 1842 | 129695 | 228.53 |
| 23 | Yerpedu | 14080 | 4817 | 212644 | 377.65 |
| 24 | Srikalahasti | 12940 | 6056 | 250882 | 354.83 |
| 25 | Thottambedu | 10609 | 4387 | 191467 | 402.86 |
| 26 | Buchinaidu Kandriga | 9932 | 5330 | 272805 | 421.34 |
| 27 | Varadaiahpalem | 10246 | 3466 | 183810 | 312.87 |
| 28 | K.v.b.puram | 10811 | 5065 | 292656 | 425.1 |
| 29 | Tirupati (urban) | 2956 | 79 | 4154 | 6.48 |
| 30 | Chandragiri | 12143 | 3002 | 207186 | 366.45 |
| 31 | Pulicherla | 9674 | 2996 | 299576 | 585.46 |
| 32 | Pakala | 11739 | 2331 | 152628 | 322.28 |
| 33 | Pichatur | 6922 | 2783 | 106555 | 200.15 |
| 34 | Satyavedu | 9138 | 5269 | 289477 | 370.4 |
| 35 | Nagalapuram | 7463 | 4013 | 199111 | 321.67 |
| | Sub-Total | 148550 | 53193 | 2907751 | 4860.26 |

TABLE - 15.8 - MANDAL - WISE IMPLEMENTATION OF NATIONAL RURAL EMPLOYEMENT GUARANTEE SCHEME (NREGS) - 2013 - 14

| S.No. | Mandal | No. of Job Cards Issued | No. of Families Provided Employment Opportunities | No. of Mandays Generated | Amount Spent (Rs. In Lakhs) |
|-------|-----------------------------|-------------------------|---|--------------------------|-----------------------------|
| 1 | 2 | 3 | 4 | 5 | 6 |
| | MADANAPALLE DIVISION | | | | |
| 36 | Mulakalacheruvu | 11435 | 3297 | 195753 | 445.2 |
| 37 | Thamballapalle | 10006 | 3359 | 190214 | 429.15 |
| 38 | Peddamandyam | 8212 | 3409 | 199328 | 380.1 |
| 39 | Gurramkonda | 10170 | 2500 | 164645 | 344.38 |
| 40 | Kalakada | 9102 | 3547 | 337576 | 654.39 |
| 41 | Kambhamvaripalle | 10208 | 2351 | 190203 | 500.99 |
| 42 | Rompicherla | 7090 | 2143 | 214723 | 471.15 |
| 43 | Yerravaripalem | 8464 | 3173 | 229189 | 479.92 |
| 44 | Chinnagottigallu | 7465 | 2583 | 200992 | 467.27 |
| 45 | Pileru | 9422 | 2036 | 217996 | 405.76 |
| 46 | Kalikiri | 10543 | 2642 | 233720 | 478.34 |
| 47 | Vayalpad | 8985 | 2285 | 186136 | 351.39 |
| 48 | Kurabalakota | 6218 | 1695 | 94066 | 197.57 |
| 49 | Pedda Thippasamudram | 14167 | 2330 | 125817 | 367.24 |
| 50 | B.kothakota | 11261 | 1738 | 92691 | 209.46 |
| 51 | Madanapalle | 6768 | 1546 | 82682 | 165.97 |
| 52 | Nimmanapalle | 7066 | 1721 | 101946 | 232.09 |
| 53 | Sodam | 8149 | 2474 | 191144 | 431.53 |
| 54 | Somala | 7987 | 1890 | 163875 | 290.76 |
| 55 | Chowdepalle | 9328 | 1777 | 117459 | 230.34 |
| 56 | Ramasamudram | 9262 | 2528 | 161048 | 378.97 |
| 57 | Punganur | 11064 | 2855 | 173418 | 374.09 |
| 58 | Peddapanjani | 10681 | 2159 | 115029 | 249.47 |
| 59 | Gangavaram | 11488 | 2189 | 138355 | 301.42 |
| 60 | Palamaner | 7023 | 866 | 54768 | 121.38 |
| 61 | Baireddipalle | 11667 | 2465 | 137451 | 304.12 |
| 62 | Venkatagirikota | 13321 | 2428 | 174121 | 364.5 |
| 63 | Santhipuram | 9946 | 3474 | 239901 | 392.16 |
| 64 | Gudupalle | 9123 | 2192 | 159325 | 263.19 |
| 65 | Kuppam | 17009 | 3845 | 295871 | 478.09 |
| 66 | Ramakuppam | 12443 | 3017 | 179358 | 405.11 |
| | Sub-Total | 305073 | 76514 | 5358800 | 11165.5 |
| | TOTAL | 635488 | 183894 | 11787627 | 21845.14 |

Source:PROJECT DIRECTOR,D.W.M.A.,CHITTOOR.

XVI. EDUCATION

| TABLE NO. | CONTENTS | PAGE NO. |
|------------------|--|-----------------|
| 16.1 | EDUCATIONAL INSTITUTIONS AT A GLANCE (2013-14) | 259 |
| 16.2 | PRIMARY SCHOOLS, MANDAL WISE, (2013-14) | 260-261 |
| 16.3 | UPPER PRIMARY SCHOOLS, MANDAL WISE- (2013-14) | 262-263 |
| 16.4 | HIGH SCHOOLS (INDEPENDENT), MANDAL WISE (2013-14) | 264-265 |
| 16.6 | SCHOOLS FOR PHYSICALLY HANDICAPPED AND OTHER SPECIAL SCHOOLS (2013-14) | 266 |
| 16.7 | S.S.C. RESULTS (2009-10 to 2013-14) | 267 |
| 16.8 | JUNIOR COLLEGES, MANDAL WISE (2013-14) | 268-269 |
| 16.9 | INTERMEDIATE RESULTS (2009-10 to 2013-14) | 270 |
| 16.1 | DEGREE COLLEGES, MANDAL-WISE (2013-14) | 271-275 |
| 16.11 | COLLEGES FOR PROFESSIONAL AND SPL. EDUCATION MANDAL-WISE)- 2013-14 | 276-294 |
| 16.12 | SCHOLARS COURSE-WISE - 2013-14 | 295 |

TABLE - 16.1 - EDUCATIONAL INSTITUTIONS & STRENGTH AT A GLANCE - 2013 - 14

| S. No. | Category of Institutions | Management Wise Schools | | | | | | | Teaching Staff | | | Students | | |
|--------|---|-------------------------|-------------|-----------------|--------------|---------------|------------------|-------------|----------------|--------------|--------------|---------------|---------------|---------------|
| | | Central Govt. | State Govt. | Mandal Parishad | Municipality | Private Aided | Private Un-Aided | Total | Men | Women | Total | Boys | Girls | Total |
| 1 | 2 | 3 | 4 | 5 | 6 | 7 | 8 | 9 | 10 | 11 | 12 | 13 | 14 | 15 |
| 1 | PRIMARY SCHOOLS | 0 | 43 | 3805 | 109 | 31 | 462 | 4450 | 5057 | 5558 | 10615 | 132956 | 123561 | 256517 |
| 2 | UPPER PRIMARY SCHOOLS | 0 | 7 | 450 | 25 | 6 | 237 | 725 | 2079 | 2278 | 4357 | 38647 | 35564 | 74211 |
| 3 | HIGH SCHOOLS | 3 | 86 | 513 | 25 | 24 | 429 | 1080 | 7107 | 4980 | 12087 | 140145 | 132812 | 272957 |
| 4 | JUNIOR COLLEGES | 1 | 92 | 0 | 0 | 8 | 207 | 308 | 2149 | 978 | 3127 | 46748 | 41280 | 88028 |
| 5 | DEGREE COLLEGES | 0 | 21 | 0 | 0 | 3 | 86 | 110 | 1497 | 795 | 2292 | 29738 | 22805 | 52543 |
| 6 | NURSING INSTITUTIONS | 0 | 1 | 0 | 0 | 2 | 13 | 16 | 77 | 173 | 250 | 559 | 1293 | 1852 |
| 7 | INSTITUTIONS FORM DMLT,CRA,DRA,DOA ETC. | 0 | 0 | 0 | 0 | 0 | 0 | 0 | 0 | 0 | 0 | 0 | 0 | 0 |
| 8 | P.G. COLLEGES | 0 | 7 | 0 | 0 | 0 | 12 | 19 | 311 | 189 | 500 | 1764 | 2115 | 3879 |
| 9 | LAW COLLEGES | 0 | 1 | 0 | 0 | 0 | 7 | 8 | 107 | 56 | 163 | 2816 | 934 | 3750 |
| 10 | B.ED. COLLEGES | 0 | 1 | 0 | 0 | 0 | 25 | 26 | 193 | 112 | 305 | 2035 | 1758 | 3793 |
| 11 | D.I.E.T COLLEGES | 0 | 1 | 0 | 0 | 0 | 15 | 16 | 88 | 32 | 120 | 476 | 669 | 1145 |
| 12 | ORIENTAL COLLEGES | 0 | 0 | 0 | 0 | 1 | 0 | 1 | 26 | 17 | 43 | 353 | 106 | 459 |
| 13 | I.T.IS | 0 | 10 | 0 | 0 | 0 | 19 | 29 | 254 | 46 | 300 | 3520 | 186 | 3706 |
| 14 | POLYTECHNIC COLLEGES | 0 | 10 | 0 | 0 | 0 | 7 | 17 | 272 | 139 | 411 | 3672 | 1340 | 5012 |
| 15 | ENGINEERING COLLEGES | 0 | 4 | 0 | 0 | 0 | 59 | 63 | 3075 | 1203 | 4278 | 24246 | 15974 | 40220 |
| 16 | PHARMACY COLLEGES | 0 | 0 | 0 | 0 | 0 | 23 | 23 | 185 | 116 | 301 | 866 | 1141 | 2007 |
| 17 | MEDICAL COLLEGES | 0 | 1 | 0 | 0 | 0 | 1 | 2 | 203 | 103 | 306 | 1180 | 939 | 2119 |
| 18 | AGRICULTURAL COLLEGES | 0 | 1 | 0 | 0 | 0 | 0 | 1 | 28 | 13 | 41 | 197 | 189 | 386 |
| 19 | VETERINARY COLLEGES | 0 | 1 | 0 | 0 | 0 | 0 | 1 | 21 | 26 | 47 | 217 | 133 | 350 |
| 20 | UNIVERSITIES | 1 | 6 | 0 | 0 | 0 | 0 | 7 | 633 | 353 | 986 | 4273 | 5348 | 9621 |
| 21 | M.B.A. COLLEGES | 0 | 0 | 0 | 0 | 0 | 23 | 23 | 210 | 109 | 319 | 2098 | 948 | 3046 |
| 22 | M.C.A. COLLEGES | 0 | 0 | 0 | 0 | 0 | 10 | 10 | 87 | 49 | 136 | 806 | 397 | 1203 |
| | TOTAL | 5 | 293 | 4768 | 159 | 75 | 1635 | 6935 | 23659 | 17325 | 40984 | 437312 | 389492 | 826804 |

Source: 1.DEO,2.RIO,TIRUPATI3.REGISTRARS:SV,SP.MAHILA,DRAVIDIAN,VEDIC&VETERINARY,RJDHE,KADPA

TABLE - 16.2 - PRIMARY SCHOOLS (AS ON 30th SEPTEMBER - 2013)

(In No's)

| Sl. No. | Division / Mandal | Management Wise Schools | | | | | | Teaching Staff | | | Students | | |
|---------------------------|---------------------|-------------------------|-----------------|--------------|---------------|------------------|-------------|----------------|-------------|-------------|--------------|--------------|--------------|
| | | State Govt. | Mandal Parishad | Municipality | Private Aided | Private Un-Aided | Total | Men | Women | Total | Boys | Girls | Total |
| 1 | 2 | 3 | 4 | 5 | 6 | 7 | 8 | 9 | 10 | 11 | 12 | 13 | 14 |
| CHITTOR DIVISION | | | | | | | | | | | | | |
| 1 | Vedurukuppam | 1 | 67 | 0 | 0 | 3 | 71 | 75 | 70 | 145 | 1364 | 1208 | 2572 |
| 2 | Ramachandrapuram | 0 | 49 | 0 | 0 | 2 | 51 | 62 | 38 | 100 | 763 | 817 | 1580 |
| 3 | Vadamalapeta | 2 | 30 | 0 | 0 | 2 | 34 | 37 | 48 | 85 | 756 | 765 | 1521 |
| 4 | Narayanavanam | 0 | 34 | 0 | 0 | 1 | 35 | 42 | 39 | 81 | 849 | 804 | 1653 |
| 5 | Nindra | 1 | 38 | 0 | 1 | 0 | 40 | 47 | 27 | 74 | 685 | 674 | 1359 |
| 6 | Vijayapuram | 0 | 40 | 0 | 0 | 1 | 41 | 47 | 27 | 74 | 609 | 684 | 1293 |
| 7 | Nagari | 0 | 67 | 0 | 1 | 10 | 78 | 116 | 168 | 284 | 3435 | 3176 | 6611 |
| 8 | Puttur | 0 | 62 | 0 | 0 | 9 | 71 | 93 | 168 | 261 | 2877 | 2563 | 5440 |
| 9 | Karvetinagar | 0 | 61 | 0 | 1 | 1 | 63 | 75 | 50 | 125 | 995 | 1048 | 2043 |
| 10 | Penumuru | 1 | 58 | 0 | 0 | 4 | 63 | 63 | 63 | 126 | 1143 | 1067 | 2210 |
| 11 | Puthalapattu | 0 | 57 | 0 | 0 | 5 | 62 | 74 | 62 | 136 | 1351 | 1165 | 2516 |
| 12 | Irala | 0 | 57 | 0 | 0 | 3 | 60 | 57 | 47 | 104 | 946 | 904 | 1850 |
| 13 | Thavanampalle | 0 | 59 | 0 | 0 | 2 | 61 | 71 | 68 | 139 | 1429 | 1285 | 2714 |
| 14 | Srirangarajapuram | 0 | 57 | 0 | 0 | 3 | 60 | 67 | 57 | 124 | 1114 | 1024 | 2138 |
| 15 | Gangadhara nellore | 0 | 97 | 0 | 0 | 4 | 101 | 92 | 105 | 197 | 1875 | 1655 | 3530 |
| 16 | Chittoor | 1 | 69 | 23 | 5 | 47 | 145 | 147 | 411 | 558 | 6865 | 6017 | 12882 |
| 17 | Bangarupalem | 2 | 79 | 0 | 0 | 5 | 86 | 121 | 91 | 212 | 2467 | 2247 | 4714 |
| 18 | Yadamarri | 0 | 57 | 0 | 0 | 5 | 62 | 60 | 65 | 125 | 1299 | 1235 | 2534 |
| 19 | Gudipala | 0 | 55 | 0 | 0 | 2 | 57 | 41 | 62 | 103 | 740 | 763 | 1503 |
| 20 | Palasamudram | 0 | 22 | 0 | 1 | 1 | 24 | 26 | 10 | 36 | 483 | 412 | 895 |
| | Sub-Total | 8 | 1115 | 23 | 9 | 110 | 1265 | 1413 | 1676 | 3089 | 32045 | 29513 | 61558 |
| TIRUPATHI DIVISION | | | | | | | | | | | | | |
| 21 | Tirupati (Rural) | 0 | 45 | 0 | 0 | 14 | 59 | 85 | 125 | 210 | 2554 | 2375 | 4929 |
| 22 | Renigunta | 1 | 48 | 0 | 1 | 11 | 61 | 94 | 133 | 227 | 3258 | 2745 | 6003 |
| 23 | Yerpedu | 1 | 55 | 0 | 1 | 3 | 60 | 79 | 68 | 147 | 1789 | 1732 | 3521 |
| 24 | Srikalahasti | 2 | 81 | 21 | 1 | 20 | 125 | 162 | 195 | 357 | 4596 | 4033 | 8629 |
| 25 | Thottambedu | 2 | 59 | 0 | 0 | 1 | 62 | 72 | 61 | 133 | 1345 | 1426 | 2771 |
| 26 | Buchinaidu Kandriga | 2 | 50 | 0 | 0 | 3 | 55 | 60 | 47 | 107 | 1367 | 1358 | 2725 |
| 27 | Varadaiahpalem | 0 | 60 | 0 | 2 | 2 | 64 | 77 | 24 | 101 | 1625 | 1569 | 3194 |
| 28 | K.V.B.Puram | 0 | 63 | 0 | 0 | 0 | 63 | 69 | 31 | 100 | 1257 | 1360 | 2617 |
| 29 | Tirupati (Urban) | 0 | 15 | 30 | 4 | 99 | 148 | 255 | 673 | 928 | 14922 | 13377 | 28299 |
| 30 | Chandragiri | 2 | 58 | 0 | 0 | 7 | 67 | 58 | 107 | 165 | 1753 | 1687 | 3440 |
| 31 | Pulicherla | 2 | 47 | 0 | 0 | 1 | 50 | 58 | 34 | 92 | 825 | 844 | 1669 |
| 32 | Pakala | 0 | 63 | 0 | 0 | 7 | 70 | 83 | 97 | 180 | 2030 | 1787 | 3817 |
| 33 | Pichatur | 2 | 30 | 0 | 3 | 4 | 39 | 48 | 48 | 96 | 1244 | 1075 | 2319 |
| 34 | Satyavedu | 1 | 46 | 0 | 4 | 2 | 53 | 59 | 29 | 88 | 1388 | 1299 | 2687 |
| 35 | Nagalapuram | 1 | 29 | 0 | 3 | 3 | 36 | 35 | 36 | 71 | 1030 | 930 | 1960 |
| | Sub-Total | 16 | 749 | 51 | 19 | 177 | 1012 | 1294 | 1708 | 3002 | 40983 | 37597 | 78580 |

TABLE - 16.2 - PRIMARY SCHOOLS (AS ON 30th SEPTEMBER - 2013)

(In No's)

| Sl. No. | Division / Mandal | Management Wise Schools | | | | | | Teaching Staff | | | Students | | |
|-----------------------------|----------------------|-------------------------|-----------------|--------------|---------------|------------------|-------------|----------------|-------------|--------------|---------------|---------------|---------------|
| | | State Govt. | Mandal Parishad | Municipality | Private Aided | Private Un-Aided | Total | Men | Women | Total | Boys | Girls | Total |
| 1 | 2 | 3 | 4 | 5 | 6 | 7 | 8 | 9 | 10 | 11 | 12 | 13 | 14 |
| MADANAPALLE DIVISION | | | | | | | | | | | | | |
| 36 | Mulakalacheruvu | 0 | 53 | 0 | 0 | 4 | 57 | 66 | 36 | 102 | 1398 | 1331 | 2729 |
| 37 | Thamballapalle | 4 | 52 | 0 | 0 | 3 | 59 | 46 | 54 | 100 | 1040 | 988 | 2028 |
| 38 | Peddamandyam | 0 | 52 | 0 | 0 | 1 | 53 | 55 | 23 | 78 | 1034 | 1029 | 2063 |
| 39 | Gurramkonda | 0 | 51 | 0 | 0 | 5 | 56 | 72 | 52 | 124 | 1390 | 1242 | 2632 |
| 40 | Kalakada | 1 | 44 | 0 | 0 | 3 | 48 | 60 | 31 | 91 | 1041 | 963 | 2004 |
| 41 | Kambhamvaripalle | 1 | 62 | 0 | 0 | 1 | 64 | 66 | 33 | 99 | 978 | 991 | 1969 |
| 42 | Rompicherla | 0 | 38 | 0 | 0 | 1 | 39 | 62 | 23 | 85 | 898 | 832 | 1730 |
| 43 | Yerravaripalem | 1 | 52 | 0 | 0 | 0 | 53 | 49 | 28 | 77 | 822 | 845 | 1667 |
| 44 | Chinnagottigallu | 0 | 41 | 0 | 0 | 4 | 45 | 46 | 41 | 87 | 926 | 850 | 1776 |
| 45 | Pileru | 0 | 62 | 0 | 0 | 12 | 74 | 131 | 102 | 233 | 3084 | 2765 | 5849 |
| 46 | Kalikiri | 0 | 54 | 0 | 0 | 5 | 59 | 90 | 62 | 152 | 1763 | 1693 | 3456 |
| 47 | Vayalpad | 0 | 57 | 0 | 0 | 4 | 61 | 73 | 52 | 125 | 1367 | 1135 | 2502 |
| 48 | Kurabalakota | 3 | 29 | 0 | 0 | 12 | 44 | 51 | 53 | 104 | 1187 | 1015 | 2202 |
| 49 | Pedda Thippasamudram | 0 | 63 | 0 | 0 | 0 | 63 | 42 | 37 | 79 | 1039 | 1111 | 2150 |
| 50 | B.Kothakota | 1 | 60 | 0 | 0 | 9 | 70 | 96 | 72 | 168 | 1962 | 1880 | 3842 |
| 51 | Madanapalle | 1 | 78 | 18 | 2 | 55 | 154 | 216 | 322 | 538 | 8410 | 7509 | 15919 |
| 52 | Nimmanapalle | 1 | 47 | 0 | 0 | 1 | 49 | 46 | 43 | 89 | 973 | 874 | 1847 |
| 53 | Sodam | 0 | 37 | 0 | 0 | 1 | 38 | 42 | 33 | 75 | 821 | 793 | 1614 |
| 54 | Somala | 0 | 46 | 0 | 1 | 2 | 49 | 49 | 31 | 80 | 1053 | 964 | 2017 |
| 55 | Chowdepalle | 0 | 61 | 0 | 0 | 1 | 62 | 53 | 56 | 109 | 1318 | 1235 | 2553 |
| 56 | Ramasamudram | 0 | 69 | 0 | 0 | 1 | 70 | 61 | 59 | 120 | 1215 | 1311 | 2526 |
| 57 | Punganur | 3 | 86 | 17 | 0 | 7 | 113 | 111 | 144 | 255 | 3041 | 2944 | 5985 |
| 58 | Peddapanjani | 0 | 72 | 0 | 0 | 1 | 73 | 74 | 73 | 147 | 1698 | 1761 | 3459 |
| 59 | Gangavaram | 0 | 74 | 0 | 0 | 2 | 76 | 84 | 71 | 155 | 2117 | 1936 | 4053 |
| 60 | Palamaner | 0 | 59 | 0 | 0 | 8 | 67 | 80 | 132 | 212 | 3006 | 2719 | 5725 |
| 61 | Baireddipalle | 0 | 71 | 0 | 0 | 6 | 77 | 66 | 68 | 134 | 1894 | 1815 | 3709 |
| 62 | Venkatagirikota | 0 | 118 | 0 | 0 | 8 | 126 | 117 | 113 | 230 | 3500 | 3558 | 7058 |
| 63 | Santhipuram | 1 | 84 | 0 | 0 | 1 | 86 | 70 | 54 | 124 | 1885 | 1847 | 3732 |
| 64 | Gudupalle | 0 | 64 | 0 | 0 | 0 | 64 | 60 | 44 | 104 | 1530 | 1554 | 3084 |
| 65 | Kuppam | 0 | 131 | 0 | 0 | 12 | 143 | 156 | 181 | 337 | 5492 | 4982 | 10474 |
| 66 | Ramakuppam | 2 | 74 | 0 | 0 | 5 | 81 | 60 | 51 | 111 | 2046 | 1979 | 4025 |
| | Sub-Total | 19 | 1941 | 35 | 3 | 175 | 2173 | 2350 | 2174 | 4524 | 59928 | 56451 | 116379 |
| | TOTAL | 43 | 3805 | 109 | 31 | 462 | 4450 | 5057 | 5558 | 10615 | 132956 | 123561 | 256517 |

Source: DISTRICT EDUCATIONAL OFFICER, CHITTOOR

TABLE - 16.3 - UPPER PRIMARY SCHOOLS (AS ON 30th SEPTEMBER - 2013)

(In No's)

| S. No. | Division / Mandal | Management Wise Schools | | | | | | Teaching Staff | | | Students | | |
|--------|---------------------------|-------------------------|-----------------|--------------|---------------|------------------|------------|----------------|------------|-------------|--------------|-------------|--------------|
| | | State Govt. | Mandal Parishad | Municipality | Private Aided | Private Un-Aided | Total | Men | Women | Total | Boys | Girls | Total |
| 1 | 2 | 3 | 4 | 5 | 6 | 7 | 8 | 9 | 10 | 11 | 12 | 13 | 14 |
| | CHITTOR DIVISION | | | | | | | | | | | | |
| 1 | Vedurukuppam | 0 | 6 | 0 | 0 | 3 | 9 | 37 | 16 | 53 | 404 | 343 | 747 |
| 2 | Ramachandrapuram | 0 | 5 | 0 | 0 | 0 | 5 | 16 | 14 | 30 | 138 | 166 | 304 |
| 3 | Vadamalapeta | 0 | 7 | 0 | 0 | 0 | 7 | 28 | 13 | 41 | 224 | 311 | 535 |
| 4 | Narayanavanam | 0 | 8 | 0 | 0 | 2 | 10 | 40 | 30 | 70 | 608 | 566 | 1174 |
| 5 | Nindra | 0 | 4 | 0 | 0 | 1 | 5 | 18 | 9 | 27 | 190 | 185 | 375 |
| 6 | Vijayapuram | 0 | 3 | 0 | 0 | 0 | 3 | 12 | 1 | 13 | 123 | 123 | 246 |
| 7 | Nagari | 0 | 10 | 0 | 0 | 6 | 16 | 41 | 65 | 106 | 833 | 767 | 1600 |
| 8 | Puttur | 0 | 6 | 0 | 0 | 6 | 12 | 38 | 79 | 117 | 1310 | 1009 | 2319 |
| 9 | Karvetinagar | 1 | 10 | 0 | 0 | 4 | 15 | 50 | 44 | 94 | 606 | 506 | 1112 |
| 10 | Penumuru | 0 | 3 | 0 | 0 | 1 | 4 | 10 | 9 | 19 | 103 | 102 | 205 |
| 11 | Puthalapattu | 0 | 7 | 0 | 0 | 0 | 7 | 24 | 13 | 37 | 209 | 206 | 415 |
| 12 | Irala | 0 | 6 | 0 | 0 | 3 | 9 | 23 | 39 | 62 | 330 | 262 | 592 |
| 13 | Thavanampalle | 0 | 7 | 0 | 0 | 2 | 9 | 22 | 38 | 60 | 355 | 320 | 675 |
| 14 | Srirangarajapuram | 0 | 5 | 0 | 0 | 3 | 8 | 27 | 27 | 54 | 272 | 214 | 486 |
| 15 | Gangadharanellore | 0 | 10 | 0 | 0 | 2 | 12 | 31 | 40 | 71 | 318 | 349 | 667 |
| 16 | Chittoor | 2 | 12 | 2 | 0 | 23 | 39 | 90 | 206 | 296 | 2339 | 2093 | 4432 |
| 17 | Bangarupalem | 0 | 6 | 0 | 0 | 1 | 7 | 19 | 16 | 35 | 387 | 374 | 761 |
| 18 | Yadamarri | 0 | 11 | 0 | 0 | 1 | 12 | 41 | 31 | 72 | 422 | 431 | 853 |
| 19 | Gudipala | 0 | 4 | 0 | 0 | 3 | 7 | 18 | 33 | 51 | 298 | 266 | 564 |
| 20 | Palasamudram | 0 | 9 | 0 | 0 | 0 | 9 | 25 | 13 | 38 | 221 | 191 | 412 |
| | Sub-Total | 3 | 139 | 2 | 0 | 61 | 205 | 610 | 736 | 1346 | 9690 | 8784 | 18474 |
| | TIRUPATHI DIVISION | | | | | | | | | | | | |
| 21 | Tirupati (Rural) | 0 | 6 | 0 | 0 | 15 | 21 | 66 | 99 | 165 | 1672 | 1457 | 3129 |
| 22 | Renigunta | 0 | 5 | 0 | 1 | 3 | 9 | 31 | 53 | 84 | 636 | 512 | 1148 |
| 23 | Yerpedu | 0 | 6 | 0 | 0 | 3 | 9 | 28 | 32 | 60 | 576 | 505 | 1081 |
| 24 | Srikalahasti | 2 | 11 | 6 | 0 | 12 | 31 | 80 | 103 | 183 | 1751 | 1584 | 3335 |
| 25 | Thottambedu | 0 | 5 | 0 | 0 | 0 | 5 | 14 | 14 | 28 | 200 | 228 | 428 |
| 26 | Buchinaidu Kandriga | 0 | 5 | 0 | 0 | 0 | 5 | 15 | 10 | 25 | 233 | 241 | 474 |
| 27 | Varadaiahpalem | 0 | 5 | 0 | 1 | 1 | 7 | 14 | 14 | 28 | 461 | 393 | 854 |
| 28 | K.V.B.Puram | 0 | 7 | 0 | 0 | 1 | 8 | 26 | 12 | 38 | 314 | 299 | 613 |
| 29 | Tirupati (Urban) | 0 | 4 | 5 | 1 | 22 | 32 | 106 | 141 | 247 | 2949 | 2755 | 5704 |
| 30 | Chandragiri | 0 | 2 | 0 | 0 | 6 | 8 | 18 | 43 | 61 | 497 | 416 | 913 |
| 31 | Pulicherla | 0 | 4 | 0 | 0 | 6 | 10 | 38 | 16 | 54 | 451 | 419 | 870 |
| 32 | Pakala | 0 | 5 | 0 | 0 | 0 | 5 | 11 | 10 | 21 | 145 | 135 | 280 |
| 33 | Pichatur | 0 | 2 | 0 | 0 | 2 | 4 | 17 | 7 | 24 | 173 | 152 | 325 |
| 34 | Satyavedu | 0 | 6 | 0 | 1 | 2 | 9 | 23 | 10 | 33 | 353 | 398 | 751 |
| 35 | Nagalapuram | 0 | 5 | 0 | 0 | 0 | 5 | 15 | 11 | 26 | 214 | 223 | 437 |
| | Sub-Total | 2 | 78 | 11 | 4 | 73 | 168 | 502 | 575 | 1077 | 10625 | 9717 | 20342 |

TABLE - 16.3 - UPPER PRIMARY SCHOOLS (AS ON 30th SEPTEMBER - 2013)

(In No's)

| S. No. | Division / Mandal | Management Wise Schools | | | | | | Teaching Staff | | | Students | | |
|--------|-----------------------------|-------------------------|-----------------|--------------|---------------|------------------|------------|----------------|-------------|-------------|--------------|--------------|--------------|
| | | State Govt. | Mandal Parishad | Municipality | Private Aided | Private Un-Aided | Total | Men | Women | Total | Boys | Girls | Total |
| 1 | 2 | 3 | 4 | 5 | 6 | 7 | 8 | 9 | 10 | 11 | 12 | 13 | 14 |
| | MADANAPALLE DIVISION | | | | | | | | | | | | |
| 36 | Mulakalacheruvu | 0 | 9 | 0 | 1 | 5 | 15 | 46 | 34 | 80 | 687 | 578 | 1265 |
| 37 | Thambalapalle | 0 | 7 | 0 | 0 | 0 | 7 | 10 | 16 | 26 | 221 | 236 | 457 |
| 38 | Peddamandyam | 0 | 5 | 0 | 0 | 3 | 8 | 34 | 14 | 48 | 482 | 348 | 830 |
| 39 | Gurramkonda | 0 | 10 | 0 | 0 | 1 | 11 | 35 | 21 | 56 | 483 | 482 | 965 |
| 40 | Kalakada | 0 | 6 | 0 | 0 | 3 | 9 | 33 | 15 | 48 | 363 | 302 | 665 |
| 41 | Kambhamvaripalle | 0 | 9 | 0 | 0 | 0 | 9 | 21 | 9 | 30 | 314 | 315 | 629 |
| 42 | Rompicherla | 0 | 2 | 0 | 0 | 0 | 2 | 4 | 5 | 9 | 62 | 46 | 108 |
| 43 | Yerravaripalem | 0 | 0 | 0 | 0 | 1 | 1 | 1 | 3 | 4 | 6 | 7 | 13 |
| 44 | Chinnagottigallu | 0 | 2 | 0 | 0 | 0 | 2 | 8 | 3 | 11 | 37 | 64 | 101 |
| 45 | Pileru | 0 | 2 | 0 | 0 | 10 | 12 | 32 | 32 | 64 | 661 | 549 | 1210 |
| 46 | Kalikiri | 0 | 8 | 0 | 0 | 3 | 11 | 34 | 19 | 53 | 417 | 420 | 837 |
| 47 | Vayalpad | 0 | 4 | 0 | 0 | 0 | 4 | 13 | 8 | 21 | 108 | 163 | 271 |
| 48 | Kurabalakota | 0 | 8 | 0 | 0 | 3 | 11 | 32 | 31 | 63 | 491 | 525 | 1016 |
| 49 | Pedda Thippasamudram | 0 | 6 | 0 | 0 | 2 | 8 | 20 | 12 | 32 | 274 | 234 | 508 |
| 50 | B.Kothakota | 0 | 5 | 0 | 0 | 5 | 10 | 39 | 21 | 60 | 594 | 502 | 1096 |
| 51 | Madanapalle | 0 | 21 | 9 | 0 | 18 | 48 | 134 | 194 | 328 | 3526 | 3363 | 6889 |
| 52 | Nimmanapalle | 0 | 8 | 0 | 0 | 2 | 10 | 36 | 32 | 68 | 497 | 464 | 961 |
| 53 | Sodam | 0 | 10 | 0 | 0 | 2 | 12 | 36 | 27 | 63 | 355 | 372 | 727 |
| 54 | Somala | 0 | 12 | 0 | 0 | 2 | 14 | 30 | 29 | 59 | 564 | 614 | 1178 |
| 55 | Chowdepalle | 0 | 10 | 0 | 0 | 0 | 10 | 30 | 15 | 45 | 301 | 322 | 623 |
| 56 | Ramasamudram | 0 | 12 | 0 | 0 | 4 | 16 | 41 | 36 | 77 | 668 | 548 | 1216 |
| 57 | Punganur | 0 | 14 | 3 | 0 | 13 | 30 | 64 | 138 | 202 | 1643 | 1577 | 3220 |
| 58 | Peddapanjani | 0 | 13 | 0 | 0 | 2 | 15 | 50 | 28 | 78 | 701 | 720 | 1421 |
| 59 | Gangavaram | 0 | 5 | 0 | 0 | 1 | 6 | 12 | 18 | 30 | 337 | 295 | 632 |
| 60 | Palamaner | 0 | 2 | 0 | 1 | 6 | 9 | 17 | 46 | 63 | 1033 | 1050 | 2083 |
| 61 | Baireddipalle | 0 | 8 | 0 | 0 | 0 | 8 | 19 | 13 | 32 | 355 | 319 | 674 |
| 62 | Venkatagirikota | 0 | 6 | 0 | 0 | 6 | 12 | 28 | 25 | 53 | 490 | 413 | 903 |
| 63 | Santhipuram | 0 | 11 | 0 | 0 | 2 | 13 | 26 | 52 | 78 | 802 | 727 | 1529 |
| 64 | Gudupalle | 1 | 5 | 0 | 0 | 2 | 8 | 26 | 21 | 47 | 391 | 357 | 748 |
| 65 | Kuppam | 0 | 4 | 0 | 0 | 6 | 10 | 23 | 34 | 57 | 757 | 604 | 1361 |
| 66 | Ramakuppam | 1 | 9 | 0 | 0 | 1 | 11 | 33 | 16 | 49 | 712 | 547 | 1259 |
| | Sub-Total | 2 | 233 | 12 | 2 | 103 | 352 | 967 | 967 | 1934 | 18332 | 17063 | 35395 |
| | TOTAL | 7 | 450 | 25 | 6 | 237 | 725 | 2079 | 2278 | 4357 | 38647 | 35564 | 74211 |

Source: DISTRICT EDUCATIONAL OFFICER, CHITTOOR

TABLE - 16.4 - HIGH SCHOOLS (AS ON 30th SEPTEMBER - 2013)

(In No's)

| S. No. | Division / Mandal | Management Wise | | | | | | | Teaching Staff | | | Students | | |
|---------------------------|---------------------|-----------------|-------------|-----------------|--------------|---------------|------------------|------------|----------------|-------------|-------------|--------------|--------------|--------------|
| | | Central Govt. | State Govt. | Mandal Parishad | Municipality | Private Aided | Private Un-Aided | Total | Men | Women | Total | Boys | Girls | Total |
| 1 | 2 | 3 | 4 | 5 | 6 | 7 | 8 | 9 | 10 | 11 | 12 | 13 | 14 | 15 |
| CHITTOR DIVISION | | | | | | | | | | | | | | |
| 1 | Vedurukuppam | 0 | 0 | 9 | 0 | 0 | 2 | 11 | 92 | 47 | 139 | 1386 | 1275 | 2661 |
| 2 | Ramachandrapuram | 0 | 1 | 8 | 0 | 0 | 2 | 11 | 80 | 36 | 116 | 1020 | 951 | 1971 |
| 3 | Vadamalapeta | 0 | 0 | 6 | 0 | 0 | 2 | 8 | 52 | 36 | 88 | 867 | 903 | 1770 |
| 4 | Narayanavanam | 0 | 0 | 4 | 0 | 0 | 1 | 5 | 34 | 35 | 69 | 808 | 761 | 1569 |
| 5 | Nindra | 0 | 0 | 4 | 0 | 1 | 0 | 5 | 22 | 20 | 42 | 499 | 478 | 977 |
| 6 | Vijayapuram | 0 | 0 | 5 | 0 | 0 | 1 | 6 | 46 | 15 | 61 | 551 | 598 | 1149 |
| 7 | Nagari | 0 | 1 | 9 | 0 | 0 | 8 | 18 | 170 | 105 | 275 | 3349 | 3189 | 6538 |
| 8 | Puttur | 0 | 2 | 10 | 0 | 0 | 8 | 20 | 153 | 120 | 273 | 3403 | 3615 | 7018 |
| 9 | Karvetinagar | 0 | 1 | 8 | 0 | 1 | 0 | 10 | 70 | 37 | 107 | 1013 | 1073 | 2086 |
| 10 | Penumuru | 0 | 0 | 6 | 0 | 0 | 4 | 10 | 62 | 39 | 101 | 1069 | 994 | 2063 |
| 11 | Puthalapattu | 0 | 0 | 11 | 0 | 0 | 4 | 15 | 95 | 60 | 155 | 1533 | 1408 | 2941 |
| 12 | Irالا | 0 | 1 | 6 | 0 | 0 | 3 | 10 | 78 | 45 | 123 | 1248 | 1221 | 2469 |
| 13 | Thavanampalle | 0 | 0 | 6 | 0 | 0 | 1 | 7 | 44 | 45 | 89 | 1041 | 897 | 1938 |
| 14 | Srirangarajapuram | 0 | 0 | 6 | 0 | 0 | 3 | 9 | 70 | 31 | 101 | 1115 | 913 | 2028 |
| 15 | Gangadhara nellore | 0 | 0 | 11 | 0 | 0 | 3 | 14 | 117 | 42 | 159 | 1746 | 1604 | 3350 |
| 16 | Chittoor | 0 | 5 | 8 | 6 | 4 | 40 | 63 | 324 | 397 | 721 | 8040 | 8076 | 16116 |
| 17 | Bangarupalem | 0 | 1 | 9 | 0 | 1 | 5 | 16 | 130 | 77 | 207 | 2310 | 2184 | 4494 |
| 18 | Yadamarri | 0 | 0 | 7 | 0 | 0 | 5 | 12 | 64 | 58 | 122 | 1179 | 1212 | 2391 |
| 19 | Gudipala | 0 | 1 | 5 | 0 | 0 | 0 | 6 | 54 | 35 | 89 | 827 | 822 | 1649 |
| 20 | Palasamudram | 0 | 1 | 4 | 0 | 1 | 1 | 7 | 37 | 26 | 63 | 611 | 552 | 1163 |
| | Sub-Total | 0 | 14 | 142 | 6 | 8 | 93 | 263 | 1794 | 1306 | 3100 | 33615 | 32726 | 66341 |
| TIRUPATHI DIVISION | | | | | | | | | | | | | | |
| 21 | Tirupati (Rural) | 0 | 0 | 8 | 0 | 0 | 14 | 22 | 137 | 98 | 235 | 2897 | 2281 | 5178 |
| 22 | Renigunta | 1 | 1 | 7 | 0 | 2 | 10 | 21 | 139 | 116 | 255 | 3939 | 2722 | 6661 |
| 23 | Yerpedu | 0 | 0 | 7 | 0 | 1 | 2 | 10 | 91 | 50 | 141 | 1754 | 1827 | 3581 |
| 24 | Srikalahasti | 0 | 3 | 12 | 3 | 1 | 21 | 40 | 245 | 215 | 460 | 4789 | 5560 | 10349 |
| 25 | Thottambedu | 0 | 0 | 11 | 0 | 0 | 1 | 12 | 65 | 31 | 96 | 847 | 766 | 1613 |
| 26 | Buchinaidu Kandriga | 0 | 0 | 5 | 0 | 0 | 3 | 8 | 66 | 20 | 86 | 1042 | 835 | 1877 |
| 27 | Varadaiahpalem | 0 | 0 | 6 | 0 | 0 | 2 | 8 | 62 | 15 | 77 | 1112 | 895 | 2007 |
| 28 | K.V.B.Puram | 0 | 2 | 8 | 0 | 0 | 0 | 10 | 66 | 48 | 114 | 1186 | 1238 | 2424 |
| 29 | Tirupati (Urban) | 1 | 1 | 3 | 9 | 7 | 103 | 124 | 713 | 578 | 1291 | 18531 | 15724 | 34255 |
| 30 | Chandragiri | 0 | 1 | 8 | 0 | 0 | 8 | 17 | 115 | 114 | 229 | 2437 | 2294 | 4731 |
| 31 | Pulicherla | 0 | 0 | 5 | 0 | 0 | 1 | 6 | 67 | 17 | 84 | 951 | 843 | 1794 |
| 32 | Pakala | 0 | 1 | 5 | 0 | 0 | 8 | 14 | 114 | 77 | 191 | 1629 | 1632 | 3261 |
| 33 | Pichatur | 0 | 0 | 6 | 0 | 0 | 4 | 10 | 68 | 37 | 105 | 1160 | 975 | 2135 |
| 34 | Satyavedu | 0 | 4 | 7 | 0 | 0 | 2 | 13 | 71 | 42 | 113 | 1789 | 1879 | 3668 |
| 35 | Nagalapuram | 0 | 1 | 4 | 0 | 0 | 3 | 8 | 55 | 36 | 91 | 984 | 1021 | 2005 |
| | Sub-Total | 2 | 14 | 102 | 12 | 11 | 182 | 323 | 2074 | 1494 | 3568 | 45047 | 40492 | 85539 |

TABLE - 16.4 - HIGH SCHOOLS (AS ON 30th SEPTEMBER - 2013)

(In No's)

| S. No. | Division / Mandal | Management Wise | | | | | | | Teaching Staff | | | Students | | |
|-----------------------------|----------------------|-----------------|-------------|-----------------|--------------|---------------|------------------|-------------|----------------|-------------|--------------|---------------|---------------|---------------|
| | | Central Govt. | State Govt. | Mandal Parishad | Municipality | Private Aided | Private Un-Aided | Total | Men | Women | Total | Boys | Girls | Total |
| 1 | 2 | 3 | 4 | 5 | 6 | 7 | 8 | 9 | 10 | 11 | 12 | 13 | 14 | 15 |
| MADANAPALLE DIVISION | | | | | | | | | | | | | | |
| 36 | Mulakalacheruvu | 0 | 3 | 5 | 0 | 0 | 3 | 11 | 70 | 42 | 112 | 1341 | 1803 | 3144 |
| 37 | Thamballapalle | 0 | 2 | 6 | 0 | 0 | 3 | 11 | 64 | 43 | 107 | 996 | 970 | 1966 |
| 38 | Peddmandyam | 0 | 2 | 5 | 0 | 0 | 1 | 8 | 60 | 24 | 84 | 899 | 921 | 1820 |
| 39 | Gurramkonda | 0 | 0 | 6 | 0 | 0 | 4 | 10 | 82 | 27 | 109 | 1282 | 1130 | 2412 |
| 40 | Kalakada | 0 | 2 | 7 | 0 | 0 | 2 | 11 | 69 | 32 | 101 | 1106 | 1141 | 2247 |
| 41 | Kambhamvaripalle | 0 | 4 | 8 | 0 | 0 | 1 | 13 | 94 | 35 | 129 | 1481 | 901 | 2382 |
| 42 | Rompicherla | 0 | 1 | 6 | 0 | 0 | 1 | 8 | 48 | 40 | 88 | 677 | 863 | 1540 |
| 43 | Yerravaripalem | 0 | 3 | 10 | 0 | 0 | 0 | 13 | 71 | 43 | 114 | 702 | 855 | 1557 |
| 44 | Chinnagottigallu | 0 | 0 | 3 | 0 | 0 | 4 | 7 | 55 | 27 | 82 | 698 | 540 | 1238 |
| 45 | Pileru | 0 | 3 | 15 | 0 | 0 | 12 | 30 | 182 | 108 | 290 | 3340 | 3712 | 7052 |
| 46 | Kalikiri | 0 | 1 | 6 | 0 | 0 | 5 | 12 | 80 | 46 | 126 | 1430 | 1439 | 2869 |
| 47 | Vayalpad | 0 | 2 | 5 | 0 | 0 | 4 | 11 | 77 | 57 | 134 | 1249 | 1525 | 2774 |
| 48 | Kurabalakota | 0 | 2 | 4 | 0 | 0 | 4 | 10 | 89 | 64 | 153 | 1412 | 1395 | 2807 |
| 49 | Pedda Thippasamudram | 0 | 2 | 8 | 0 | 0 | 0 | 10 | 62 | 37 | 99 | 868 | 976 | 1844 |
| 50 | B.Kothakota | 0 | 3 | 7 | 0 | 0 | 9 | 19 | 131 | 68 | 199 | 2375 | 1800 | 4175 |
| 51 | Madanapalle | 1 | 2 | 5 | 4 | 5 | 50 | 67 | 376 | 357 | 733 | 9014 | 8436 | 17450 |
| 52 | Nimmanapalle | 0 | 1 | 4 | 0 | 0 | 1 | 6 | 37 | 42 | 79 | 1201 | 998 | 2199 |
| 53 | Sodam | 0 | 1 | 5 | 0 | 0 | 1 | 7 | 55 | 23 | 78 | 1147 | 695 | 1842 |
| 54 | Somala | 0 | 0 | 5 | 0 | 0 | 1 | 6 | 67 | 24 | 91 | 1026 | 978 | 2004 |
| 55 | Chowdepalle | 0 | 0 | 9 | 0 | 0 | 2 | 11 | 108 | 36 | 144 | 2037 | 1432 | 3469 |
| 56 | Ramasamudram | 0 | 2 | 5 | 0 | 0 | 0 | 7 | 49 | 54 | 103 | 1272 | 1425 | 2697 |
| 57 | Punganur | 0 | 3 | 9 | 3 | 0 | 9 | 24 | 139 | 145 | 284 | 3563 | 3355 | 6918 |
| 58 | Peddapanjani | 0 | 1 | 10 | 0 | 0 | 1 | 12 | 92 | 57 | 149 | 1725 | 1595 | 3320 |
| 59 | Gangavaram | 0 | 1 | 14 | 0 | 0 | 2 | 17 | 103 | 69 | 172 | 1880 | 1862 | 3742 |
| 60 | Palamaner | 0 | 2 | 7 | 0 | 0 | 10 | 19 | 129 | 142 | 271 | 3147 | 3317 | 6464 |
| 61 | Baireddipalle | 0 | 3 | 9 | 0 | 0 | 2 | 14 | 85 | 81 | 166 | 1703 | 2214 | 3917 |
| 62 | Venkatagirikota | 0 | 0 | 26 | 0 | 0 | 6 | 32 | 190 | 98 | 288 | 2955 | 2863 | 5818 |
| 63 | Santhipuram | 0 | 4 | 11 | 0 | 0 | 1 | 16 | 122 | 62 | 184 | 2078 | 1933 | 4011 |
| 64 | Gudupalle | 0 | 2 | 11 | 0 | 0 | 0 | 13 | 85 | 41 | 126 | 1569 | 1597 | 3166 |
| 65 | Kuppam | 0 | 4 | 23 | 0 | 0 | 13 | 40 | 255 | 199 | 454 | 5072 | 5213 | 10285 |
| 66 | Ramakuppam | 0 | 2 | 15 | 0 | 0 | 2 | 19 | 113 | 57 | 170 | 2238 | 1710 | 3948 |
| | Sub-Total | 1 | 58 | 269 | 7 | 5 | 154 | 494 | 3239 | 2180 | 5419 | 61483 | 59594 | 121077 |
| | TOTAL | 3 | 86 | 513 | 25 | 24 | 429 | 1080 | 7107 | 4980 | 12087 | 140145 | 132812 | 272957 |

Source: DISTRICT EDUCATIONAL OFFICER, CHITTOOR

TABLE - 16.6 - SCHOOLS FOR PHYSICALLY CHALLENGED AND OTHER SPECIAL SCHOOLS - 2013 - 14

(In No's)

| S. No. | Name of the Institute with Location | Management | Teaching Staff | | | Students | | |
|--------|--|---|----------------|-----------|-----------|------------|------------|------------|
| | | 1-Govt 2-Pvt.Aided 3-Pvt.Un-Aided | Men | Women | Total | Boys | Girls | Total |
| 1 | 2 | 3 | 4 | 5 | 6 | 7 | 8 | 9 |
| 1 | S.V.SCHOOL FOR DEAF (HIGH SCHOOL), VI WARD, TIRUPATI (U) | Pvt.Un-Aided | 2 | 1 | 3 | 113 | 55 | 168 |
| 2 | S.V.SCHOOL FOR DEAF (PRIMARY SCHOOL), VI WARD, TIRUPATI (U) | Pvt.Un-Aided | 5 | 2 | 7 | 92 | 46 | 138 |
| 3 | SAMATHA VIDYALAYA FOR SPECIAL CHILDREN (UP), K.K.LAY OUT, TIRUPATI (U) | Pvt.Un-Aided | 1 | 4 | 5 | 11 | 9 | 20 |
| 4 | VIKAS VIHAR SPECIAL SCHOOL (UP), M.R.PALLI | Pvt.Un-Aided | 2 | 3 | 5 | 45 | 40 | 85 |
| 5 | NAVA JEEVAN BLIND SCHOOL, TIRUCHANUR, TIRUPATI (R) | Pvt.Un-Aided | 4 | 5 | 9 | 37 | 22 | 59 |
| 6 | VICTORY BOARDING SCHOOL, GUDUPALLI | Pvt.Un-Aided | 3 | 5 | 8 | 31 | 26 | 57 |
| 7 | MOTHER THERESA SCHOOL FOR DEAF, PUTTUR MANDAL | Pvt.Un-Aided | 3 | 1 | 4 | 63 | 35 | 98 |
| 8 | VELUGU SPECIAL SCHOOL, MADANAPALLE | Pvt.Un-Aided | 1 | 12 | 13 | 130 | 68 | 198 |
| 9 | INTEGRATED SPECIAL (S), RENIGUNTA | Pvt.Un-Aided | 6 | 1 | 7 | 55 | 23 | 78 |
| 10 | VIKAS VIHAR MR SCHOOL, CHITTOOR | Pvt.Un-Aided | 3 | 3 | 6 | 55 | 17 | 72 |
| | TOTAL | | 30 | 37 | 67 | 632 | 341 | 973 |

Source: DISTRICT EDUCATIONAL OFFICER, CHITTOOR

TABLE - 16.7 - S.S.C. RESULTS**(In No's)**

| S.No. | Year | Boys | | | Girls | | | Total | | |
|--------------|--------------------|---------------------|-------------------|------------------|---------------------|-------------------|------------------|---------------------|-------------------|------------------|
| | | No. Appeared | No. Passed | % of Pass | No. Appeared | No. Passed | % of Pass | No. Appeared | No. Passed | % of Pass |
| 1 | 2 | 3 | 4 | 5 | 6 | 7 | 8 | 9 | 10 | 11 |
| 1 | 2009 - 2010 | 27172 | 22041 | 81.12 | 24816 | 20670 | 83.29 | 51988 | 42711 | 82.16 |
| 2 | 2010 - 2011 | 26191 | 22938 | 87.58 | 24260 | 21810 | 89.9 | 50451 | 44748 | 88.7 |
| 3 | 2011 -2012 | 26399 | 24201 | 91.67 | 24234 | 22750 | 93.88 | 50633 | 46951 | 92.73 |
| 4 | 2012 -2013 | 26792 | 25196 | 94.04 | 24203 | 23211 | 95.9 | 50995 | 48407 | 94.92 |
| 5 | 2013 -2014 | 26539 | 24468 | 92.2 | 24577 | 23006 | 93.61 | 51116 | 47474 | 92.88 |

Source: District Educational Officer, Chittoor.

TABLE - 16.8 - MANDAL - WISE JUNIOR COLLEGES (AS ON 30TH SEPTEMBER - 2013)

| S. No. | Division / Mandal | Management Wise | | | | Teaching Staff | | | Students | | |
|---------------------------|---------------------|-----------------|---------------|------------------|------------|----------------|------------|-------------|--------------|--------------|--------------|
| | | Govt. | Private Aided | Private Un-Aided | Total | Men | Women | Total | Boys | Girls | Total |
| 1 | 2 | 3 | 4 | 5 | 6 | 7 | 8 | 9 | 10 | 11 | 12 |
| CHITTOR DIVISION | | | | | | | | | | | |
| 1 | Vedurukuppam | 1 | 0 | 1 | 2 | 17 | 6 | 23 | 372 | 301 | 673 |
| 2 | Ramachandrapuram | 0 | 0 | 3 | 3 | 12 | 3 | 15 | 333 | 68 | 401 |
| 3 | Vadamalapeta | 1 | 0 | 2 | 3 | 27 | 4 | 31 | 431 | 400 | 831 |
| 4 | Narayanavanam | 0 | 0 | 2 | 2 | 10 | 5 | 15 | 89 | 70 | 159 |
| 5 | Nindra | 0 | 0 | 0 | 0 | 0 | 0 | 0 | 0 | 0 | 0 |
| 6 | Vijayapuram | 0 | 0 | 1 | 1 | 0 | 0 | 0 | 0 | 0 | 0 |
| 7 | Nagari | 2 | 0 | 4 | 6 | 72 | 13 | 85 | 933 | 995 | 1928 |
| 8 | Puttur | 3 | 0 | 7 | 10 | 59 | 36 | 95 | 1685 | 1667 | 3352 |
| 9 | Karvetinagar | 1 | 0 | 1 | 2 | 16 | 8 | 24 | 220 | 161 | 381 |
| 10 | Penumuru | 1 | 0 | 2 | 3 | 27 | 9 | 36 | 234 | 305 | 539 |
| 11 | Puthalapattu | 1 | 0 | 3 | 4 | 24 | 17 | 41 | 442 | 421 | 863 |
| 12 | Irala | 1 | 0 | 0 | 1 | 9 | 3 | 12 | 159 | 126 | 285 |
| 13 | Thavanampalle | 0 | 0 | 2 | 2 | 5 | 2 | 7 | 86 | 78 | 164 |
| 14 | Srirangarajapuram | 0 | 0 | 2 | 2 | 13 | 5 | 18 | 151 | 128 | 279 |
| 15 | Gangadharanellore | 0 | 0 | 3 | 3 | 19 | 7 | 26 | 148 | 130 | 278 |
| 16 | Chittoor | 6 | 0 | 24 | 30 | 222 | 119 | 341 | 5149 | 4512 | 9661 |
| 17 | Bangarupalem | 1 | 0 | 4 | 5 | 22 | 10 | 32 | 580 | 440 | 1020 |
| 18 | Yadamarri | 0 | 0 | 2 | 2 | 11 | 5 | 16 | 264 | 197 | 461 |
| 19 | Gudipala | 1 | 0 | 1 | 2 | 14 | 8 | 22 | 282 | 214 | 496 |
| 20 | Palasamudram | 1 | 0 | 0 | 1 | 3 | 8 | 11 | 130 | 74 | 204 |
| | Sub-Total | 20 | 0 | 64 | 84 | 582 | 268 | 850 | 11688 | 10287 | 21975 |
| TIRUPATHI DIVISION | | | | | | | | | | | |
| 21 | Tirupati (Rural) | 0 | 0 | 2 | 2 | 20 | 11 | 31 | 891 | 354 | 1245 |
| 22 | Renigunta | 0 | 1 | 4 | 5 | 20 | 10 | 30 | 313 | 267 | 580 |
| 23 | Yerpedu | 1 | 0 | 1 | 2 | 12 | 8 | 20 | 133 | 182 | 315 |
| 24 | Srikalahasti | 1 | 0 | 7 | 8 | 74 | 33 | 107 | 1598 | 1333 | 2931 |
| 25 | Thottambedu | 3 | 0 | 0 | 3 | 9 | 12 | 21 | 26 | 452 | 478 |
| 26 | Buchinaidu Kandriga | 0 | 0 | 1 | 1 | 8 | 0 | 8 | 41 | 65 | 106 |
| 27 | Varadaiahpalem | 1 | 0 | 0 | 1 | 8 | 2 | 10 | 106 | 115 | 221 |
| 28 | K.V.B.Puram | 1 | 0 | 1 | 2 | 4 | 6 | 10 | 31 | 28 | 59 |
| 29 | Tirupati (Urban) | 2 | 5 | 52 | 59 | 469 | 251 | 720 | 14912 | 12638 | 27550 |
| 30 | Chandragiri | 2 | 0 | 5 | 7 | 16 | 20 | 36 | 570 | 542 | 1112 |
| 31 | Pulicherla | 1 | 0 | 2 | 3 | 17 | 3 | 20 | 204 | 158 | 362 |
| 32 | Pakala | 2 | 0 | 1 | 3 | 27 | 15 | 42 | 446 | 454 | 900 |
| 33 | Pichatur | 1 | 0 | 0 | 1 | 8 | 1 | 9 | 302 | 174 | 476 |
| 34 | Satyavedu | 2 | 0 | 2 | 4 | 21 | 14 | 35 | 272 | 457 | 729 |
| 35 | Nagalapuram | 1 | 0 | 0 | 1 | 9 | 2 | 11 | 269 | 178 | 447 |
| | Sub-Total | 18 | 6 | 78 | 102 | 722 | 388 | 1110 | 20114 | 17397 | 37511 |

TABLE - 16.8 - MANDAL - WISE JUNIOR COLLEGES (AS ON 30TH SEPTEMBER - 2013)

| S. No. | Division / Mandal | Management Wise | | | | Teaching Staff | | | Students | | |
|-----------------------------|----------------------|-----------------|---------------|------------------|------------|----------------|------------|-------------|--------------|--------------|--------------|
| | | Govt. | Private Aided | Private Un-Aided | Total | Men | Women | Total | Boys | Girls | Total |
| 1 | 2 | 3 | 4 | 5 | 6 | 7 | 8 | 9 | 10 | 11 | 12 |
| MADANAPALLE DIVISION | | | | | | | | | | | |
| 36 | Mulakalacheruvu | 3 | 0 | 0 | 3 | 14 | 12 | 26 | 162 | 211 | 373 |
| 37 | Thamballapalle | 2 | 0 | 0 | 2 | 9 | 9 | 18 | 138 | 147 | 285 |
| 38 | Peddamandyam | 2 | 0 | 1 | 3 | 17 | 4 | 21 | 213 | 175 | 388 |
| 39 | Gurramkonda | 2 | 0 | 0 | 2 | 11 | 8 | 19 | 357 | 281 | 638 |
| 40 | Kalakada | 2 | 0 | 2 | 4 | 14 | 7 | 21 | 141 | 148 | 289 |
| 41 | Kambhamvaripalle | 2 | 0 | 1 | 3 | 32 | 9 | 41 | 308 | 59 | 367 |
| 42 | Rompicherla | 1 | 0 | 1 | 2 | 8 | 1 | 9 | 163 | 156 | 319 |
| 43 | Yerravaripalem | 2 | 0 | 0 | 2 | 5 | 5 | 10 | 36 | 36 | 72 |
| 44 | Chinnagottigallu | 1 | 0 | 2 | 3 | 23 | 6 | 29 | 199 | 125 | 324 |
| 45 | Pileru | 3 | 0 | 7 | 10 | 76 | 40 | 116 | 1197 | 1208 | 2405 |
| 46 | Kalikiri | 2 | 0 | 2 | 4 | 39 | 10 | 49 | 738 | 733 | 1471 |
| 47 | Vayalpad | 2 | 0 | 0 | 2 | 22 | 12 | 34 | 332 | 463 | 795 |
| 48 | Kurabalakota | 1 | 0 | 3 | 4 | 30 | 7 | 37 | 273 | 270 | 543 |
| 49 | Pedda Thippasamudram | 1 | 0 | 1 | 2 | 2 | 3 | 5 | 25 | 24 | 49 |
| 50 | B.Kothakota | 3 | 0 | 2 | 5 | 45 | 12 | 57 | 799 | 599 | 1398 |
| 51 | Madanapalle | 2 | 2 | 18 | 22 | 154 | 50 | 204 | 2971 | 2419 | 5390 |
| 52 | Nimmanapalle | 2 | 0 | 0 | 2 | 11 | 1 | 12 | 130 | 117 | 247 |
| 53 | Sodam | 1 | 0 | 0 | 1 | 9 | 2 | 11 | 164 | 122 | 286 |
| 54 | Somala | 1 | 0 | 0 | 1 | 9 | 2 | 11 | 214 | 134 | 348 |
| 55 | Chowdepalle | 1 | 0 | 1 | 2 | 13 | 6 | 19 | 149 | 163 | 312 |
| 56 | Ramasamudram | 2 | 0 | 0 | 2 | 13 | 10 | 23 | 136 | 168 | 304 |
| 57 | Punganur | 3 | 0 | 6 | 9 | 54 | 22 | 76 | 617 | 1112 | 1729 |
| 58 | Peddapanjani | 0 | 0 | 1 | 1 | 8 | 0 | 8 | 14 | 13 | 27 |
| 59 | Gangavaram | 0 | 0 | 2 | 2 | 42 | 5 | 47 | 791 | 501 | 1292 |
| 60 | Palamaner | 2 | 0 | 5 | 7 | 52 | 17 | 69 | 1629 | 1664 | 3293 |
| 61 | Baireddipalle | 1 | 0 | 1 | 2 | 3 | 6 | 9 | 31 | 49 | 80 |
| 62 | Venkatagirikota | 1 | 0 | 3 | 4 | 30 | 3 | 33 | 601 | 517 | 1118 |
| 63 | Santhipuram | 2 | 0 | 0 | 2 | 12 | 7 | 19 | 235 | 316 | 551 |
| 64 | Gudupalle | 2 | 0 | 0 | 2 | 8 | 4 | 12 | 194 | 176 | 370 |
| 65 | Kuppam | 4 | 0 | 6 | 10 | 66 | 34 | 100 | 1712 | 1362 | 3074 |
| 66 | Ramakuppam | 2 | 0 | 0 | 2 | 14 | 8 | 22 | 277 | 128 | 405 |
| | Sub-Total | 55 | 2 | 65 | 122 | 845 | 322 | 1167 | 14946 | 13596 | 28542 |
| | TOTAL | 93 | 8 | 207 | 308 | 2149 | 978 | 3127 | 46748 | 41280 | 88028 |

Source:RIO,BOARD OF INTERMEDIATE EDUCATION

TABLE - 16.9 -INTERMEDIATE RESULTS

| S. No. | Year | Boys | | | Girls | | | Total | | |
|--------|-------------|--------------|------------|-----------|--------------|------------|-----------|--------------|------------|-----------|
| | | No. Appeared | No. Passed | % of Pass | No. Appeared | No. Passed | % of Pass | No. Appeared | No. Passed | % of Pass |
| 1 | 2 | 3 | 4 | 5 | 6 | 7 | 8 | 9 | 10 | 11 |
| 1 | 2009 - 2010 | 19725 | 13623 | 69.06 | 15912 | 11629 | 73.08 | 35637 | 25252 | 70.86 |
| 2 | 2010 - 2011 | 19151 | 13278 | 69.33 | 16166 | 12038 | 74.46 | 35317 | 25316 | 71.68 |
| 3 | 2011 -2012 | 20642 | 13348 | 64.66 | 17654 | 12397 | 70.22 | 38296 | 25745 | 67.23 |
| 4 | 2012 -2013 | 20589 | 13958 | 67.79 | 18123 | 13678 | 75.47 | 38712 | 27636 | 71.39 |
| 5 | 2013 -2014 | 20646 | 13765 | 66.67 | 18389 | 13781 | 74.94 | 39035 | 27546 | 70.57 |

Source:RIO,BOARD OF INTERMEDIATE EDUCATION

TABLE - 16.10 - COLLEGES AT GRADUATE LEVEL (B.A , B.Com B.Sc) - 2013 - 14

| S. No. | Type of Institution | Management (Govt-1 / Private - 2) | Location/Mandal | Colleges For Co-education | | | | | | |
|--------|---|-----------------------------------|-----------------|---------------------------|----------------|-------|-------|----------|-------|-------|
| | | | | No. of Colleges | Teaching Staff | | | Students | | |
| | | | | | Men | Women | Total | Boys | Girls | Total |
| 1 | 2 | 3 | | 5 | 6 | 7 | 8 | 9 | 10 | 11 |
| 1 | BLOSSOM DEGREE COLLEGE | Pvt. | Molakalacheruvu | 1 | 9 | 3 | 12 | 183 | 108 | 291 |
| 2 | SRINIVASA DEGREE COLLEGE | Pvt. | Thambalapalle | 1 | 12 | 2 | 14 | 227 | 84 | 311 |
| 3 | SLV DEGREE COLLEGE | Pvt. | Gurramkonda | 1 | 3 | 15 | 18 | 180 | 110 | 290 |
| 4 | S.V.DEGREE COLLEGE | Pvt. | Gurramkonda | 1 | 4 | 16 | 20 | 146 | 124 | 270 |
| 5 | S.V.DEGREE COLLEGE | Pvt. | Kalakada | 1 | 17 | 2 | 19 | 200 | 140 | 340 |
| 6 | SRI SAI DWAARAKA DEGREE COLLEGE | Pvt. | Rompicherla | 1 | 4 | 4 | 8 | 210 | 135 | 345 |
| 7 | KRISHNA TEJA DEGREE COLLEGE | Pvt. | Tirupati Rural | 1 | 18 | 6 | 24 | 108 | 102 | 210 |
| 8 | B.S.R. DEGREE COLLEGE | Pvt. | Tirupati Rural | 1 | 16 | 14 | 30 | 122 | 78 | 200 |
| 9 | DR. KUNCHALA RAJARATHNAM CHRISTIAN DEGREE COLLEGE | Pvt. | Renigunta | 1 | 12 | 2 | 14 | 153 | 67 | 220 |
| 10 | S.V.A. GOVT.DEGREE COLLEGE | Govt. | Srikalahasti | 1 | 23 | 7 | 30 | 662 | 188 | 850 |
| 11 | VIKRAM DEGREE COLLEGE | Pvt. | Srikalahasti | 1 | 12 | 3 | 15 | 388 | 282 | 670 |
| 12 | OXFORD DEGREE COLLEGE | Pvt. | Srikalahasti | 1 | 11 | 5 | 16 | 360 | 255 | 615 |
| 13 | S.V.ARTS & SCIENCES COLLEGE | Govt. | Tirupati Urban | 1 | 67 | 26 | 93 | 2952 | 95 | 3047 |
| 14 | S.V.ORIENTAL DEGREE COLLEGE | Govt. | Tirupati Urban | 1 | 26 | 17 | 43 | 281 | 98 | 379 |
| 15 | S.V. COLLEGE OF MUSIC AND DANCE | Govt. | Tirupati Urban | 1 | 19 | 15 | 34 | 107 | 34 | 141 |
| 16 | SRI GOVINDARAJASWAMI ARTS COLLEGE | Govt. | Tirupati Urban | 1 | 24 | 10 | 34 | 1082 | 625 | 1707 |
| 17 | VISWAM DEGREE COLLEGE | Pvt. | Tirupati Urban | 1 | 11 | 3 | 14 | 294 | 188 | 482 |
| 18 | HIMAJA DEGREE COLLEGE | Pvt. | Tirupati Urban | 1 | 20 | 3 | 23 | 439 | 364 | 803 |
| 19 | RAYALASEEMA DEGREE COLLEGE | Pvt. | Tirupati Urban | 1 | 13 | 4 | 17 | 221 | 67 | 288 |
| 20 | SRI GAYATRI DEGREE COLLEGE | Pvt. | Tirupati Urban | 1 | 24 | 19 | 43 | 165 | 116 | 281 |
| 21 | SEICOM DEGREE COLLEGE | Pvt. | Tirupati Urban | 1 | 17 | 7 | 24 | 155 | 88 | 243 |
| 22 | DR. AER DEGREE COLLEGE | Pvt. | Tirupati Urban | 1 | 14 | 22 | 36 | 380 | 164 | 544 |
| 23 | GATE DEGREE COLLEGE | Pvt. | Tirupati Urban | 1 | 47 | 16 | 63 | 228 | 135 | 363 |
| 24 | KRISHNA TEJA DEGREE COLLEGE | Pvt. | Tirupati Urban | 1 | 9 | 5 | 14 | 133 | 84 | 217 |
| 25 | SDHR DEGREE COLLEGE | Pvt. | Tirupati Urban | 1 | 15 | 6 | 21 | 160 | 47 | 207 |
| 26 | EMROLD'S DEGREE & PG COLLEGE | Pvt. | Tirupati Urban | 1 | 13 | 8 | 21 | 423 | 261 | 684 |
| 27 | ATN DEGREE COLLEGE | Pvt. | Tirupati Urban | 1 | 6 | 4 | 10 | 175 | 62 | 237 |

TABLE - 16.10 - COLLEGES AT GRADUATE LEVEL (B.A , B.Com B.Sc) - 2013 - 14

| S. No. | Type of Institution | Management (Govt-1 / Private - 2) | Location/Mandal | Colleges For Co-education | | | | | | |
|--------|--|-----------------------------------|-----------------|---------------------------|----------------|-------|-------|----------|-------|-------|
| | | | | No. of Colleges | Teaching Staff | | | Students | | |
| | | | | | Men | Women | Total | Boys | Girls | Total |
| 1 | 2 | 3 | | 5 | 6 | 7 | 8 | 9 | 10 | 11 |
| 28 | RC REDDY DEGREE COLLEGE | Pvt. | Tirupati Urban | 1 | 11 | 4 | 15 | 310 | 152 | 462 |
| 29 | SV COLLEGE OF COMMERCE | Pvt. | Tirupati Urban | 1 | 14 | 5 | 19 | 285 | 135 | 420 |
| 30 | SRI VENKATESWARA DEGREE COLLEGE, TIRUPATI. | Pvt. | Tirupati Urban | 1 | 4 | 3 | 7 | 7 | 5 | 12 |
| 31 | SRI VIDYANIKETHAN DEGREE COLLEGE | Pvt. | Chandragiri | 1 | 27 | 12 | 39 | 554 | 342 | 896 |
| 32 | SRI SREENIVASA DEGREE COLLEGE | Pvt. | Chandragiri | 1 | 8 | 3 | 11 | 78 | 74 | 152 |
| 33 | SP RAM RAYALASEEMA DEGREE COLLEGE | Pvt. | Chandragiri | 1 | 12 | 4 | 16 | 151 | 75 | 226 |
| 34 | S.G.GOV.T.DEGREE COLLEGE | Govt. | Piler | 1 | 22 | 7 | 29 | 630 | 265 | 895 |
| 35 | C.N.R.DEGREE COLLEGE | Pvt. | Piler | 1 | 14 | 3 | 17 | 297 | 160 | 457 |
| 36 | MARGADARSI DEGREE COLLEGE | Pvt. | Piler | 1 | 14 | 6 | 20 | 94 | 84 | 178 |
| 37 | SREE BHARATHI DEGREE COLLEGE | Pvt. | Piler | 1 | 15 | 9 | 24 | 339 | 333 | 672 |
| 38 | SREENIVASA DEGREE COLLEGE | Pvt. | Kalikiri | 1 | 9 | 3 | 12 | 416 | 354 | 770 |
| 39 | SEICOM DEGREE COLLEGE | Pvt. | Kalikiri | 1 | 13 | 3 | 16 | 47 | 36 | 83 |
| 40 | N.T.R.DEGREE COLLEGE | Govt. | Valmikipuram | 1 | 16 | 0 | 16 | 327 | 305 | 632 |
| 41 | VISWAM DEGREE COLLEGE | Pvt. | Kurabalakota | 1 | 18 | 10 | 28 | 402 | 301 | 703 |
| 42 | SREENIVASA DEGREE COLLEGE | Pvt. | B.kothakota | 1 | 17 | 6 | 23 | 252 | 190 | 442 |
| 43 | MADHURA MEENAKSHI DEGREE COLLEGE | Pvt. | B.kothakota | 1 | 15 | 4 | 19 | 97 | 64 | 161 |
| 44 | SIDDARTHA INSTITUTE OF HIGHER LEARNING | Pvt. | Madanapalle | 1 | 15 | 5 | 20 | 175 | 145 | 320 |
| 45 | SIDDARTHA INSTITUTE OF DEGREE COLLEGE | Pvt. | Madanapalle | 1 | 18 | 3 | 21 | 470 | 320 | 790 |
| 46 | VISWAHITA DEGREE COLLEGE | Pvt. | Madanapalle | 1 | 4 | 2 | 6 | 20 | 14 | 34 |
| 47 | SRI VIVEKANANDA DEGREE COLLEGE | Pvt. | Madanapalle | 1 | 9 | 4 | 13 | 464 | 175 | 639 |
| 48 | SRI SRINIVASA DEGREE COLLEGE | Pvt. | Madanapalle | 1 | 20 | 9 | 29 | 304 | 119 | 423 |
| 49 | B.T.DEGREE COLLEGE (AIDED) | Pvt. | Madanapalle | 1 | 28 | 7 | 35 | 289 | 58 | 347 |
| 50 | SRI. GNANAMBICA DEGREE COLLEGE | Pvt. | Madanapalle | 1 | 19 | 9 | 28 | 223 | 457 | 680 |
| 51 | AZAD HINDI PANDIT COLLEGE, MADANAPALLE (V&M), CHITTOOR DIST. | Pvt. | Madanapalle | 1 | 3 | 2 | 5 | 40 | 60 | 100 |
| 52 | YASEEN HINDI PANDIT COLLEGE, MADANAPALLE (V&M), CHITTOOR DIST. | Pvt. | Madanapalle | 1 | 2 | 4 | 6 | 47 | 13 | 60 |
| 53 | VINAYAKA DEGREE COLLEGE | Pvt. | Sodum | 1 | 12 | 3 | 15 | 147 | 131 | 278 |

TABLE - 16.10 - COLLEGES AT GRADUATE LEVEL (B.A , B.Com B.Sc) - 2013 - 14

| S. No. | Type of Institution | Management (Govt-1 / Private - 2) | Location/Mandal | Colleges For Co-education | | | | | | |
|--------|--|------------------------------------|------------------|---------------------------|----------------|-------|-------|----------|-------|-------|
| | | | | No. of Colleges | Teaching Staff | | | Students | | |
| | | | | | Men | Women | Total | Boys | Girls | Total |
| 1 | 2 | 3 | | 5 | 6 | 7 | 8 | 9 | 10 | 11 |
| 54 | VISWESWARA ARTS & SCIENCE DEGREE COLLEGE | Pvt. | Thavanampalle | 1 | 1 | 4 | 5 | 41 | 35 | 76 |
| 55 | P.V.K.N. GOVT. DEGREE COLLEGE | Govt. | Chittoor | 1 | 36 | 9 | 45 | 1533 | 420 | 1953 |
| 56 | V.C.R. DEGREE & PG COLLEGE | Pvt. | Chittoor | 1 | 16 | 10 | 26 | 511 | 350 | 861 |
| 57 | VIGNANASUDHA DEGREE & PG COLLEGE | Pvt. | Chittoor | 1 | 23 | 14 | 37 | 661 | 493 | 1154 |
| 58 | S.V.ARTS & SCIENCE DEGREE COLLEGE | Pvt. | Chittoor | 1 | 23 | 6 | 29 | 219 | 228 | 447 |
| 59 | VIJAYAM DEGREE COLLEGE | Pvt. | Chittoor | 1 | 47 | 41 | 88 | 1120 | 1399 | 2519 |
| 60 | VIJETHA DEGREE COLLEGE | Pvt. | Chittoor | 1 | 21 | 9 | 30 | 358 | 466 | 824 |
| 61 | SRI VIKEKANANDA DEGREE COLLEGE | Pvt. | Chittoor | 1 | 11 | 7 | 18 | 218 | 231 | 449 |
| 62 | GOVT.DEGREE COLLEGE | Govt. | Pakala | 1 | 10 | 2 | 12 | 125 | 111 | 236 |
| 63 | S.B.G.R.DEGREE COLLEGE | Pvt. | Pakala | 1 | 7 | 8 | 15 | 34 | 53 | 87 |
| 64 | A.S.R.DEGREE COLLEGE | Pvt. | Vedurukuppam | 1 | 8 | 1 | 9 | 85 | 89 | 174 |
| 65 | GOVT.DEGREE COLLEGE | Govt. | Nagari | 1 | 14 | 17 | 31 | 177 | 78 | 255 |
| 66 | SURYA DEGREE COLLEGE | Pvt. | Nagari | 1 | 3 | 3 | 6 | 52 | 90 | 142 |
| 67 | GOVT.DEGREE COLLEGE | Govt. | Sathyavedu | 1 | 12 | 1 | 13 | 103 | 93 | 196 |
| 68 | S.C.DAS ARTS AND SCIENCE DEGREE COLLEGE | Pvt. | Sathyavedu | 1 | 15 | 2 | 17 | 167 | 103 | 270 |
| 69 | SEICOM DEGREE COLLEGE | Pvt. | Chinnagottigallu | 1 | 3 | 1 | 4 | 15 | 5 | 20 |
| 70 | VEDAVYASA DEGREE COLLEGE | Pvt. | Narayanavanam | 1 | 8 | 4 | 12 | 80 | 40 | 120 |
| 71 | GOVT.DEGREE COLLEGE | Govt. | Puttur | 1 | 17 | 6 | 23 | 1011 | 692 | 1703 |
| 72 | HIMAJA DEGREE COLLEGE | Pvt. | Puttur | 1 | 20 | 2 | 22 | 478 | 327 | 805 |
| 73 | SESHACHALA DEGREE COLLEGE, NANDIMANGALAM (V) | Pvt. | Puttur | 1 | 17 | 6 | 23 | 478 | 356 | 834 |
| 74 | SESHACHALA DEGREE COLLEGE, KANAKAMPALEM (V) | Pvt. | Puttur | 1 | 8 | 3 | 11 | 11 | 12 | 23 |
| 75 | SRI RAMANA DEGREE COLLEGE | Pvt. | Puttur | 1 | 10 | 1 | 11 | 111 | 67 | 178 |
| 76 | SRIVIDYA DEGREE COLLEGE | Pvt. | Puttur | 1 | 14 | 1 | 15 | 297 | 190 | 487 |
| 77 | GOVT.DEGREE COLLEGE | Govt. | Karvetinagar | 1 | 10 | 5 | 15 | 151 | 75 | 226 |
| 78 | SRI SRINIVASA DEGREE COLLEGE | Pvt. | Somala | 1 | 8 | 3 | 11 | 146 | 137 | 283 |
| 79 | S.R. GOVT.DEGREE COLLEGE | Govt. | Kuppam | 1 | 5 | 2 | 7 | 429 | 316 | 745 |
| 80 | VIKAS DEGREE COLLEGE | Pvt. | Kuppam | 1 | 12 | 2 | 14 | 181 | 91 | 272 |

TABLE - 16.10 - COLLEGES AT GRADUATE LEVEL (B.A , B.Com B.Sc) - 2013 - 14

| S. No. | Type of Institution | Management (Govt-1 / Private - 2) | Location/Mandal | Colleges For Co-education | | | | | | |
|--------|--|-----------------------------------|-----------------|---------------------------|----------------|------------|-------------|--------------|--------------|--------------|
| | | | | No. of Colleges | Teaching Staff | | | Students | | |
| | | | | | Men | Women | Total | Boys | Girls | Total |
| 1 | 2 | 3 | | 5 | 6 | 7 | 8 | 9 | 10 | 11 |
| 81 | KUPPAM DEGREE COLLEGE | Pvt. | Kuppam | 1 | 11 | 4 | 15 | 201 | 79 | 280 |
| 82 | URM DEGREE COLLEGE | Pvt. | Kuppam | 1 | 10 | 4 | 14 | 129 | 84 | 213 |
| 83 | A.S.R.DEGREE COLLEGE | Pvt. | Bangarupalem | 1 | 9 | 7 | 16 | 107 | 93 | 200 |
| 84 | VIGNAN DEGREE COLLEGE | Pvt. | Bangarupalem | 1 | 13 | 3 | 16 | 324 | 271 | 595 |
| 85 | USHODAYA DEGREE COLLEGE | Pvt. | Bangarupalem | 1 | 6 | 4 | 10 | 153 | 102 | 255 |
| 86 | MOTHER THERESA DEGREE COLLEGE | Pvt. | Gangavaram | 1 | 12 | 4 | 16 | 165 | 80 | 245 |
| 87 | SRI VANI DEGREE COLLEGE | Pvt. | Gangavaram | 1 | 14 | 4 | 18 | 790 | 500 | 1290 |
| 88 | SRI VANI DEGREE COLLEGE | Pvt. | Palamaner | 1 | 13 | 4 | 17 | 198 | 76 | 274 |
| 89 | S.V.C.R. GOVT.DEGREE COLLEGE | Govt. | Palamaner | 1 | 15 | 16 | 31 | 260 | 236 | 496 |
| 90 | MOTHER THERESA DEGREE COLLEGE | Pvt. | Palamaner | 1 | 26 | 23 | 49 | 584 | 389 | 973 |
| 91 | C.V.R.M.DEGREE COLLEGE | Pvt. | V.kota | 1 | 19 | 2 | 21 | 244 | 94 | 338 |
| 92 | S.R.GOV.T.DEGREE COLLEGE | Govt. | Punganur | 1 | 10 | 1 | 11 | 260 | 83 | 343 |
| 93 | H.M.DEGREE COLLEGE | Pvt. | Punganur | 1 | 10 | 5 | 15 | 190 | 60 | 250 |
| 94 | SRINIVASA DEGREE COLLEGE | Pvt. | Punganur | 1 | 16 | 3 | 19 | 80 | 65 | 145 |
| 95 | R.R. DEGREE COLLEGE | Pvt. | Punganur | 1 | 12 | 6 | 18 | 78 | 42 | 120 |
| 96 | SAMBHARAM DEGREE COLLEGE | Pvt. | G.d.nellore | 1 | 7 | 6 | 13 | 41 | 37 | 78 |
| 97 | DR.C.R.REDDY COLLEGE OF ARTS & SCIENCE | Pvt. | Thottambedu | 1 | 6 | 8 | 14 | 29 | 12 | 41 |
| 98 | MUNINARAYANA DEGREE COLLEGE, CHOWDEPALLE | Pvt. | Chowdepalle | 1 | 2 | 4 | 6 | 19 | 7 | 26 |
| 100 | SRIVAARI DEGREE COLLEGE, PEDDAMANDYAM | Pvt. | Peddmandyam | 1 | 13 | 3 | 16 | 233 | 79 | 312 |
| 101 | BHIMESWAR DEGREE COLLEGE | Pvt. | Puthalapattu | 1 | 12 | 4 | 16 | 61 | 89 | 150 |
| 102 | A.G.R.DEGREE COLLEGE, THUMMISI (V) | Pvt. | Santhipuram | 1 | 8 | 6 | 14 | 123 | 37 | 160 |
| 103 | I.S.R.DEGREE COLLEGE | Pvt. | Penumur | 1 | 7 | 9 | 16 | 78 | 78 | 156 |
| | TOTAL | | | 102 | 1455 | 674 | 2129 | 29738 | 17608 | 47346 |

Source:RJDHE,Kadapa/All Tahsildars in Dist.

TABLE - 16.10 - COLLEGE AT GRADUATE LEVEL (B.A , B.Com B.Sc) - 2013 - 14

| S. No. | Type of Institution | Management (Govt-1 / Private - 2) | Location/Mandal | Colleges For Women | | | | | | |
|--------|---|--|-----------------|--------------------|----------------|------------|------------|----------|-------------|-------------|
| | | | | No. of Colleges | Teaching Staff | | | Students | | |
| | | | | | Men | Women | Total | Boys | Girls | Total |
| 1 | 2 | 3 | 4 | 5 | 6 | 7 | 8 | 9 | 10 | 11 |
| 1 | GOVT. DEGREE COLLEGE (WOMEN) | Govt. | Srikalahasti | 1 | 7 | 7 | 14 | 0 | 490 | 490 |
| 2 | SRI PADMAVATHI WOMENS DEGREE COLLEGE, TIRUPATI | Govt. | Tirupati Urban | 1 | 1 | 75 | 76 | 0 | 2721 | 2721 |
| 3 | BALAJI MAHILA DEGREE COLLEGE | Private | Tirupati Urban | 1 | 6 | 7 | 13 | 0 | 331 | 331 |
| 4 | SOCIAL WELFARE RESIDENTIAL GOVT. DEGREE COLLEGE FOR GIRLS | Govt. | Kalikiri | 1 | 0 | 4 | 4 | 0 | 18 | 18 |
| 5 | GOVT. DEGREE COLLEGE (WOMEN) | Govt. | Madanapalle | 1 | 7 | 12 | 19 | 0 | 717 | 717 |
| 6 | N.P.S.DEGREE COLLEGE FOR WOMEN | Govt. | Chittoor | 1 | 7 | 10 | 17 | 0 | 751 | 751 |
| 7 | SRI VILANANDAGIRI SWAMI DEGREE MAHILA RESIDENTIAL COLLEGE | Private | Yerpedu | 1 | 5 | 2 | 7 | 0 | 19 | 19 |
| 8 | SRI PADMAVATHI WOMENS DEGREE COLLEGE | Private | Palamaner | 1 | 9 | 4 | 13 | 0 | 150 | 150 |
| | TOTAL | | | 8 | 42 | 121 | 163 | 0 | 5197 | 5197 |

Source:RJDHE,Kadapa/All Tahsildars in Dist.

TABLE - 16.11 - COLLEGES FOR PROFESSIONAL AND SPECIAL EDUCATION - 2013 - 14

| S. No. | Name of the Institute with Location | MGMT (Govt-1/ PVT. - 2) | Lecturers | | | Students | | |
|--------|---|-------------------------|-----------|-----------|------------|------------|------------|-------------|
| | | | Men | Women | Total | Boys | Girls | Total |
| 1 | 2 | 3 | 4 | 5 | 6 | 7 | 8 | 9 |
| | MCA | | | | | | | |
| 1 | SRI VENKATESWARA COLLEGE OF COMPUTER SCIENCE, RVS NAGAR, TIRUPATI ROAD, 517127, CHITTOOR DIST. | Pvt. | 16 | 12 | 28 | 0 | 0 | 0 |
| 2 | KUPPAM ENGINEERING COLLEGE PEDDABANGANATHAM VILLAGE, KUPPAM (M) CHITTOOR DIST 517 425 | Pvt. | 7 | 2 | 9 | 0 | 0 | 0 |
| 3 | CHADALAWADA RAMANAMMA ENGG COLLEGE CHADALAWADA NAGAR, RENIGUNTA ROAD, TIRUPATHI CHITTOOR DIST - 517 506 | Pvt. | 4 | 6 | 10 | 95 | 33 | 128 |
| 4 | MADANAPALLI INSTITUTE OF TECHNOLOGY AND SCIENCE P.B. NO. 14, KADIRI ROAD, ANGALLU MADANAPALLI CHITTOOR DIST - 517325 | Pvt. | 0 | 0 | 0 | 37 | 18 | 55 |
| 5 | SIDDARTHA INSTITUTE OF ENGG AND TECHNOLOGY SIDDARTH NAGAR NARAYANAVANAM ROAD, PUTTUR CHITTOOR DIST - 517 583 | Pvt. | 10 | 2 | 12 | 77 | 38 | 115 |
| 6 | SREE VIDYANIKETAN ENGINEERING COLLEGE, (AUTONOMOUS), SREE SAINATH NAGAR , A.RANGAMPET NEAR TIRUPATHI CHITTOOR DIST - 517 102 | Pvt. | 15 | 9 | 24 | 204 | 71 | 275 |
| 7 | SREENIVASA INST. OF TECHNOLOGY AND MANAGEMENT STUDIES(AUTONOMOUS), DR.VISWESWARAIAH ROAD, BANGALORE - TIRUPATHI BYPASS ROAD, CHITTOOR DIST - 517127 | Pvt. | 0 | 0 | 0 | 21 | 21 | 42 |
| 8 | SRI VENKATESA PERUMAL COLLEGE OF ENGG AND TECHNOLOGY , BY PASS ROAD RVS NAGAR CHINNARAJA KUPPAM PUTTUR CHITTOOR DIST - 517583 | Pvt. | 10 | 3 | 13 | 64 | 28 | 92 |
| 9 | SRI VENKATESWARA COLLEGE OF ENGG AND TECHNOLOGY, (AUTONOMOUS), RVS NAGAR TIRUPATHI ROAD, MURUKANBATTU (P) CHITTOOR - 517127 | Pvt. | 12 | 14 | 26 | 149 | 120 | 269 |
| 10 | SRI VENKATESWARA COLLEGE OF ENGINEERING KARAKAMBADI ROAD, TIRUPATI- 517507, CHITTOOR DIST | Pvt. | 13 | 1 | 14 | 159 | 68 | 227 |
| | SUB-TOTAL | | 87 | 49 | 136 | 806 | 397 | 1203 |
| | MBA | | | | | | | |
| 1 | MJR INSTITUTE OF BUSINESS MANAGEMENT, DIGUVAPOKULAVARIPALLE (V), PULICHERLA (M), CHITTOOR DIST-517 113. | Pvt. | 7 | 2 | 9 | 49 | 26 | 75 |
| 2 | SESHACHALA VENKATA SUBBAIAH PG COLLEGE NAGARI ROAD, PUTTUR , CHITTOOR DSIT- 517583 | Pvt. | 13 | 3 | 16 | 51 | 24 | 75 |
| 3 | VIGNANASUDHA INSTITUTE OF MANAGEMENT & TECHNOLOGY , 22-977/3, MURUGANIPALLI ROAD, KATTAMANCHI CHITTOOR - 517001 | Pvt. | 10 | 6 | 16 | 119 | 74 | 193 |

TABLE - 16.11 - COLLEGES FOR PROFESSIONAL AND SPECIAL EDUCATION - 2013 - 14

| S. No. | Name of the Institute with Location | MGMT (Govt-1/ PVT. - 2) | Lecturers | | | Students | | |
|--------|--|-------------------------|-----------|-------|-------|----------|-------|-------|
| | | | Men | Women | Total | Boys | Girls | Total |
| 1 | 2 | 3 | 4 | 5 | 6 | 7 | 8 | 9 |
| 4 | ANNAMACHARYA INSTITUTE OF TECHNOLOGY AND SCIENCES , RENIGUNTA (M) TIRUPATHI CHITTOOR DIST | Pvt. | 6 | 6 | 12 | 74 | 32 | 106 |
| 5 | CHADALAWADA RAMANAMMA ENGG COLLEGE CHADALAWADA NAGAR RENIGUNTA ROAD TIRUPATHI CHITTOOR DIST - 517506 | Pvt. | 10 | 6 | 16 | 138 | 51 | 189 |
| 6 | K.K.C. INSTITUTE OF TECH & ENGINEERING, (FORMARLY K.K.C. INSTITUTE OF TECHNOLOGY & ENGINEERING FOR WOMEN, PUTTUR (M), CHITTOOR DIST - 517583 | Pvt. | 6 | 2 | 8 | 39 | 12 | 51 |
| 7 | KMM INSTITUTE OF TECHNOLOGY AND SCIENCE RAMIREDDYPALLI , CHANDRAGIRI (M) CHITTOOR DIST. | Pvt. | 13 | 4 | 17 | 113 | 48 | 161 |
| 8 | KUPPAM ENGINEERING COLLEGE, PEDDABANGANATHAM VILLAGE, KUPPAM (M) CHITTOOR DSIT - 517 425 | Pvt. | 5 | 4 | 9 | 34 | 21 | 55 |
| 9 | MADANAPALLI INSTITUTE OF TECHNOLOGY AND SCIENCE P.B. NO. 14 ANGALLU MADANAPALLI CHITTOOR DIST - 517325 | Pvt. | 0 | 0 | 0 | 87 | 13 | 100 |
| 10 | SESCHALA INSTITUTE OF TECHNOLOGY,TIRUPATI - CHENNAI HIGH WAY , PUTTUR CHITTOOR DIST - 517583 | Pvt. | 4 | 4 | 8 | 71 | 13 | 84 |
| 11 | SHREE INSTITUTE OF TECHNICAL EDUCATION KRISHNAPURAM (V) TIRUPATI-SRIKALAHASTI HIGH WAY, RENIGUNTA(M) CHITTOOR DIST - 517 619 | Pvt. | 7 | 5 | 12 | 77 | 54 | 131 |
| 12 | SIDDARTHA INSTITUTE OF ENGG AND TECHNOLOGY SIDDARTH NAGAR NARAYANAVANAM ROAD , PUTTUR CHITTOOR DIST - 517325 | Pvt. | 11 | 9 | 20 | 116 | 58 | 174 |
| 13 | SREE RAMA ENGINEERING COLLEGE MANGALAM(B.O),TIRUPATI, CHITTOOR DIST - 517 507 | Pvt. | 16 | 8 | 24 | 125 | 53 | 178 |
| 14 | SREENIVASA INSTITUTE, OF TECHNOLOGY AND MANAGEMENT STUDIES (AUTONOMOUS),DR.VISWESWARAIAH ROAD, BANGLORE - TIRUPATHI BY PASS ROAD , CHITTOOR DIST - 517 583 | Pvt. | 0 | 0 | 0 | 130 | 56 | 186 |

TABLE - 16.11 - COLLEGES FOR PROFESSIONAL AND SPECIAL EDUCATION - 2013 - 14

| S. No. | Name of the Institute with Location | MGMT (Govt-1/ PVT. - 2) | Lecturers | | | Students | | |
|--------|--|-------------------------|------------|------------|------------|-------------|------------|-------------|
| | | | Men | Women | Total | Boys | Girls | Total |
| 1 | 2 | 3 | 4 | 5 | 6 | 7 | 8 | 9 |
| 15 | SRI VENKATESA PERUMAL COLLEGE OF ENGG AND TECHNOLOGY,RVS NAGAR, RVS NAGAR CHINNARAJA KUPPAM,K.N.ROAD, PUTTUR CHITTOOR DIST - 517 583 | Pvt. | 9 | 5 | 14 | 46 | 19 | 65 |
| 16 | SRI VENKATESWARA COLLEGE OF ENGG AND TECHNOLOGY (AUTONOMOUS) RVS NAGAR , TIRUPATHI ROAD,MURAKAM BUTTU (P) CHITTOOR DIST. | Pvt. | 16 | 8 | 24 | 163 | 89 | 252 |
| 17 | SRI VENKATESWARA COLLEGE OF ENGG, KARAKAMBADI ROAD,TIRUPATI 517507, CHITTOOR DIST. | Pvt. | 15 | 5 | 20 | 190 | 90 | 280 |
| 18 | VAISHNAVI INSTITUTE OF TECHNOLOGY THANAPALLI (V)KUNTAPAKAM (P) TIRUPATHI, CHITTOOR DIST - 517561 | Pvt. | 9 | 7 | 16 | 17 | 8 | 25 |
| 19 | VEMU INSTITUTE OF TECHNOLOGY, P.KOTHAKOTA (P),(NEAR PAKALA) CHITTOOR DIST - 517112 | Pvt. | 11 | 3 | 14 | 125 | 102 | 227 |
| 20 | YOGANANDA INSTITUTE OF TECHNOLOGY AND SCIENCE MOHAN REDDY NAGAR ELAMANDYAM (V) RENIGUNTA CHITTOOR DIST - 517520 | Pvt. | 5 | 5 | 10 | 51 | 26 | 77 |
| 21 | SREE RAMA EDUCATIONAL SOCIETY GROUP OF INSTITUTIONS , RAMIREDDY NAGAR, KARAKAMBADI ROAD, MANGALAM (B.O), TIRUPATI, CHITTOOR DIST - 517 507 | Pvt. | 15 | 3 | 18 | 60 | 18 | 78 |
| 22 | SIDDARTHA EDUCATIONAL ACADEMY GROUP OF INSTITUTIONS, INTEGRATED CAMPUS, CHINTHAGUNTA(V), NEAR C.GOLLAPALLI, TIRUPATI (RURAL), CHITTOOR DIST-517505 | Pvt. | 13 | 5 | 18 | 189 | 51 | 240 |
| 23 | SRI VENKATESWARA COLLEGE OF COMPUTER SCIENCES, R.V.S.NAGAR, TIRUPATI ROAD, CHITTOOR- 517127 | Pvt. | 9 | 9 | 18 | 34 | 10 | 44 |
| | SUB-TOTAL | | 210 | 109 | 319 | 2098 | 948 | 3046 |
| | LAW COLLEGES | | | | | | | |
| 1 | KKC COLLEGE OF LAW, P.R.MANGALAM (V), PUTTUR (M), CHITTOOR DIST. | Pvt. | 18 | 3 | 21 | 196 | 35 | 231 |
| 2 | SRI VENKATESWARA COLLEGE OF LAW, PADMAVATHI PURAM, TIRUCHANUR (V), TIRUPATI RURAL (M) | Pvt. | 14 | 3 | 17 | 216 | 24 | 240 |

TABLE - 16.11 - COLLEGES FOR PROFESSIONAL AND SPECIAL EDUCATION - 2013 - 14

| S. No. | Name of the Institute with Location | MGMT (Govt-1/ PVT. - 2) | Lecturers | | | Students | | |
|--------|---|-------------------------|------------|-----------|------------|-------------|------------|-------------|
| | | | Men | Women | Total | Boys | Girls | Total |
| 1 | 2 | 3 | 4 | 5 | 6 | 7 | 8 | 9 |
| 3 | DR. AMBEDKAR LAW COLLEGE, TIRUPATI URBAN, CHITTOOR DIST. | Pvt. | 25 | 18 | 43 | 380 | 233 | 613 |
| 4 | SRI ESWAR REDDY COLLEGE OF LAW, TIRUPATI URBAN, CHITTOOR DIST. | Pvt. | 15 | 9 | 24 | 120 | 60 | 180 |
| 5 | S.V.COLLEGE OF LAW, TIRUPATI (U), CHITTOOR DIST. | Govt. | 10 | 6 | 16 | 255 | 105 | 360 |
| 6 | ANANTHA COLLEGE OF LAW, TIRUPATI URBAN, CHITTOOR DIST. | Pvt. | 15 | 9 | 24 | 170 | 70 | 240 |
| 7 | R.K.M.LAW COLLEGE, CHITTOOR MANDAL & DIST. | Pvt. | 5 | 4 | 9 | 350 | 150 | 500 |
| 8 | R.K.M.LAW COLLEGE, R.V.S.NAGAR, MUTHIREVULA VILLAGE, PUTHALAPATTU (M), CHITTOOR DIST. | Pvt. | 5 | 4 | 9 | 1129 | 257 | 1386 |
| | SUB-TOTAL | | 107 | 56 | 163 | 2816 | 934 | 3750 |
| | B.PHARMACY | | | | | | | |
| 1 | ARPITHA SRINIVAS COLLEGE OF PHARMACY, IPPATHANGALE (V), PUTTUR-517 583, CHITTOOR DIST. | Pvt. | 5 | 3 | 8 | 2 | 5 | 7 |
| 2 | KRISHNA TEJA PHARMACY COLLEGE, CHADALAWADA NAGAR, RENIGUNTA ROAD, TIRUPATHI CHITTOOR DIST - 517506 | Pvt. | 21 | 9 | 30 | 107 | 121 | 228 |
| 3 | MAHATHI COLLEGE OF PHARMACY, CTM CROSS ROAD,MADANAPALLE(M), CHITTOOR DIST.517319 | Pvt. | 15 | 6 | 21 | 68 | 80 | 148 |
| 4 | SESHACHALA COLLEGE OF PHARMACY, TIRUPATI - CHENNAI HIGHWAY, PUTTUR, CHITTOOR DIST. 517583 | Pvt. | 19 | 15 | 34 | 0 | 0 | 0 |
| 5 | SEVEN HILLS COLLEGE OF PHARMACY, VENKATARAMAPURAM (V), TANAPALLI, TIRUPATHI CHITTOOR DIST - 517561 | Pvt. | 15 | 6 | 21 | 76 | 97 | 173 |
| 6 | SREE VIDYANIKETAN COLLEGE OF PHARMACY SREE SAINATH NAGAR, A. RANGAMPET, NEAR TIRUPATHI CHANDRAGIRI (M) CHITTOOR DIST - 517102 | Pvt. | 9 | 13 | 22 | 86 | 141 | 227 |

TABLE - 16.11 - COLLEGES FOR PROFESSIONAL AND SPECIAL EDUCATION - 2013 - 14

| S. No. | Name of the Institute with Location | MGMT (Govt-1/ PVT. - 2) | Lecturers | | | Students | | |
|--------|--|-------------------------|-----------|-------|-------|----------|-------|-------|
| | | | Men | Women | Total | Boys | Girls | Total |
| 1 | 2 | 3 | 4 | 5 | 6 | 7 | 8 | 9 |
| 7 | SRI KRISHNA CHAITANYA COLLEGE OF PHARMACY, GANGAMMAGARIPALI (V) BASINIKONDA PANCHAYAT, MADANAPALLI CHITTOOR DIST - 517325 | Pvt. | 18 | 5 | 23 | 72 | 164 | 236 |
| 8 | SRI LAKSHMI NARASIMHA COLLEGE OF PHARMACY, SF 316, CHITTOOR - VELLORE HIGH WAY, PALLUR- 517132,CHITTOOR DIST. | Pvt. | 5 | 9 | 14 | 22 | 19 | 41 |
| 9 | SRI PADMAVATHI SCHOOL OF PHARMACY MOHAN GARDENS BEHIND R.K. KALYANA MANDAPAM, VAISHANAVI NAGAR, TIRUCHNOOR (P), TIRUPATHI (M) CHITTOOR DIST 517503 | Pvt. | 17 | 11 | 28 | 31 | 49 | 80 |
| 10 | SRI VENKATESWARA COLLEGE OF PHARMACY, RVS NAGAR,TIRUPATI ROAD, - 517102 CHITTOOR DIST | Pvt. | 8 | 14 | 22 | 119 | 139 | 258 |
| 11 | KRISHNA TEJA PHARMACY COLLEGE, CHADALAWADA NAGAR, RENIGUNTA ROAD, TIRUPATHI CHITTOOR DIST - 517506 | Pvt. | 0 | 0 | 0 | 45 | 42 | 87 |
| 12 | MAHATHI COLLEGE OF PHARMACY, CTM CROSS ROADS, MADANAPALLE (M), CHITTOOR DIST. | Pvt. | 0 | 0 | 0 | 5 | 2 | 7 |
| 13 | SESHACHALA COLLEGE OF PHARMACY, TIRUPATI-CHENNAI HIGHWAY, PUTTUR, CHITTOOR DIST-517583 | Pvt. | 0 | 0 | 0 | 10 | 8 | 18 |
| 14 | SEVEN HILLS COLLEGE OF PHARMACY, VENKATARAMAPURAM (V), TIRUPATHI CHITTOOR DIST - 517561 | Pvt. | 8 | 2 | 10 | 43 | 19 | 62 |
| 15 | SREE VIDYANIKETAN COLLEGE OF PHARMACY , A.RANGAMPET, NEAR TIRUPATHI CHANDRAGIRI (M) CHITTOOR DIST - 517102 | Pvt. | 7 | 8 | 15 | 29 | 41 | 70 |
| 16 | SRI KRISHNA CHAITANYA COLLEGE OF PHARMACY, GANGAMMAGARIPALI (V) BASINIKONDA PANCHAYAT, MADANAPALLI, CHITTOOR DIST - 517325 | Pvt. | 8 | 1 | 9 | 39 | 22 | 61 |
| 17 | SRI PADMAVATHI SCHOOL OF PHARMACY MOHAN GARDEN, VAISHANAVI NAGAR, TIRUCHNOOR (P) TIRUPATHI (M) CHITTOOR DIST 517503 | Pvt. | 9 | 1 | 10 | 12 | 26 | 38 |

TABLE - 16.11 - COLLEGES FOR PROFESSIONAL AND SPECIAL EDUCATION - 2013 - 14

| S. No. | Name of the Institute with Location | MGMT (Govt-1/ PVT. - 2) | Lecturers | | | Students | | |
|--------|--|-------------------------|------------|------------|------------|-------------|-------------|-------------|
| | | | Men | Women | Total | Boys | Girls | Total |
| 1 | 2 | 3 | 4 | 5 | 6 | 7 | 8 | 9 |
| 18 | SRI VENKATESWARA COLLEGE OF PHARMACY RVS NAGAR, TIRUPATI ROAD, CHITTOOR DIST- 517127 | Pvt. | 4 | 2 | 6 | 12 | 8 | 20 |
| 19 | KRISHNA TEJA PHARMACY COLLEGE, CHADALAWADA NAGAR, RENIGUNTA ROAD, TIRUPATHI CHITTOOR DIST - 517506 | Pvt. | 0 | 0 | 0 | 12 | 18 | 30 |
| 20 | SEVEN HILLS COLLEGE OF PHARMACY, VENKATARAMAPURAM (V), TANAPALLI, TIRUPATHI Rural CHITTOOR DIST - 517561 | Pvt. | 2 | 2 | 4 | 23 | 37 | 60 |
| 21 | SREE VIDYANIKETAN COLLEGE OF PHARMACY SREE SAINATH NAGAR, A. RANGAMPET, NEAR TIRUPATHI CHANDRAGIRI (M) CHITTOOR DIST - 517102 | Pvt. | 6 | 5 | 11 | 18 | 42 | 60 |
| 22 | SRI PADMAVATHI SCHOOL OF PHARMACY MOHAN GARDENS , VAISHANAVI NAGAR, TIRUCHNOOR (P) TIRUPATHI (M) CHITTOOR DIST 517503 | Pvt. | 6 | 2 | 8 | 13 | 27 | 40 |
| 23 | SRI VENKATESWARA COLLEGE OF PHARMACY, RVS NAGAR TIRUPATI ROAD, CHITTOOR DIST- 517127 | Pvt. | 3 | 2 | 5 | 22 | 34 | 56 |
| | SUB-TOTAL | | 185 | 116 | 301 | 866 | 1141 | 2007 |
| | AGRICULTURAL | | | | | | | |
| 1 | DR.N.G.RANGA AGRICULTURAL COLLEGE | Govt. | 28 | 13 | 41 | 197 | 189 | 386 |
| | SUB-TOTAL | | 28 | 13 | 41 | 197 | 189 | 386 |
| | VETERINARY | | | | | | | |
| 1 | S.V.VETERINARY COLLEGE, TIRUPATI | Govt. | 21 | 26 | 47 | 217 | 133 | 350 |
| | SUB-TOTAL | | 21 | 26 | 47 | 217 | 133 | 350 |
| | MEDICAL COLLEGES | | | | | | | |
| 1 | S.V.MEDICAL COLLEGE, TIRUPATI | Govt. | 110 | 68 | 178 | 674 | 535 | 1209 |
| 2 | P.E.S.MEDICAL COLLEGE, KUPPAM | Pvt. | 93 | 35 | 128 | 506 | 404 | 910 |
| | SUB-TOTAL | | 203 | 103 | 306 | 1180 | 939 | 2119 |

TABLE - 16.11 - COLLEGES FOR PROFESSIONAL AND SPECIAL EDUCATION - 2013 - 14

| S. No. | Name of the Institute with Location | MGMT (Govt-1/ PVT. - 2) | Lecturers | | | Students | | |
|--------|--|-------------------------|-----------|-------|-------|----------|-------|-------|
| | | | Men | Women | Total | Boys | Girls | Total |
| 1 | 2 | 3 | 4 | 5 | 6 | 7 | 8 | 9 |
| | POLYTECHNIC COLLEGES | | | | | | | |
| 1 | SRI VENKATESA PERUMAL COLLEGE OF ENGINEER & TECHNOLOGY, CHERLOPALLE (V), PUTTUR (M), CHITTOOR DIST. | Pvt. | 9 | 7 | 16 | 143 | 9 | 152 |
| 2 | G.M.R.POLYTECHNIC COLLEGE, MADANAPALLE. | Govt. | 13 | 7 | 20 | 450 | 0 | 450 |
| 3 | GOVERNMENT POLYTECHNIC COLLEGE, G.D.NELLORE | Pvt. | 8 | 5 | 13 | 59 | 5 | 64 |
| 4 | SESHACHALA POLYTECHNIC COLLEGE, VADAMALAPETA (M), CHITTOOR DIST. | Pvt. | 7 | 5 | 12 | 164 | 0 | 164 |
| 5 | GOVERNMENT POLYTECHNIC COLLEGE, SATHYAVEDU (V&M), CHITTOOR DIST., | Govt. | 19 | 3 | 22 | 397 | 19 | 416 |
| 6 | GOVERNMENT POLYTECHNIC COLLEGE, CHANDRAGIRI (M), CHITTOOR DIST. | Govt. | 11 | 10 | 21 | 288 | 72 | 360 |
| 7 | Y.S.R.POLYTECHNIC COLLEGE, KALIKIRI (M), CHITTOOR DIST. | Govt. | 28 | 12 | 40 | 325 | 101 | 426 |
| 8 | S.P.W.POLYTECHNIC COLLEGE, TIRUPATI URBAN, (M), CHITTOOR DIST. | Govt. | 5 | 18 | 23 | 0 | 368 | 368 |
| 9 | S.V.POLYTECHNIC COLLEGE, TIRUPATI URBAN, CHITTOOR DIST. | Govt. | 105 | 24 | 129 | 505 | 215 | 720 |
| 10 | S.V.POLYTECHNIC PHYSICALLY CHALLENGED TIRUPATI URBAN, CHITTOOR DIST. | Govt. | 5 | 4 | 9 | 68 | 16 | 84 |
| 11 | ARIES POLYTECHNIC COLLEGE, B.N.R.PET (V), CHITTOOR (M&DIST.) | Pvt. | 3 | 2 | 5 | 285 | 0 | 285 |
| 12 | S.V.C.E.T., R.V.S.NAGAR, MUTHIREVULA (V), PUTHALAPATTU (M), CHITTOOR DISTRICT. | Pvt. | 19 | 7 | 26 | 386 | 37 | 423 |
| 13 | VEMU POLYTECHNIC COLLEGE (VEMU INSTITUTE OF TECHNOLOGY), P.KOTHAKOTA (V), PUTHALAPATTU (M), CHITTOOR DIST. | Pvt. | 7 | 3 | 10 | 19 | 0 | 19 |
| 14 | ANIMAL HUSBANDRY POLYTECHNIC COLLEGE, PALAMANER TOWN & MANDAL, CHITTOOR DIST. | Govt. | 1 | 0 | 1 | 12 | 15 | 27 |

TABLE - 16.11 - COLLEGES FOR PROFESSIONAL AND SPECIAL EDUCATION - 2013 - 14

| S. No. | Name of the Institute with Location | MGMT (Govt-1/ PVT. - 2) | Lecturers | | | Students | | |
|--------|--|-------------------------|------------|------------|------------|-------------|-------------|-------------|
| | | | Men | Women | Total | Boys | Girls | Total |
| 1 | 2 | 3 | 4 | 5 | 6 | 7 | 8 | 9 |
| 15 | POLYTECHNIC COLLEGE FOR WOMEN, PALAMANER TOWN & MANDAL, CHITTOOR DIST. | Govt. | 9 | 21 | 30 | 0 | 394 | 394 |
| 16 | MITS, POLYTECHNIC COLLEGE, ANAGALLU (V), KURABALAKOTA (M), CHITTOOR DIST. | Pvt. | 19 | 6 | 25 | 405 | 74 | 479 |
| 17 | GOVT. POLYTECHNIC COLLEGE, PILLARIPATTU (V), NAGARI (M), CHITTOOR DIST. | Govt. | 4 | 5 | 9 | 166 | 15 | 181 |
| | SUB-TOTAL | | 272 | 139 | 411 | 3672 | 1340 | 5012 |
| | ENGINEERING COLLEGES | | | | | | | |
| 1 | ADITHYA COLLEGE OF ENGINEERING, PUNGANUR ROAD, VALASAPALLE (PO), MADANAPALLE - 517325, CHITTOOR DIST. | Pvt. | 57 | 27 | 84 | 673 | 483 | 1156 |
| 2 | ANNAMACHARYA INSTITUTE OF TECHNOLOGY & SCIENCE, RENIGUNTA(M), TIRUPATI - 517520, CHITTOOR DIST. | Pvt. | 59 | 42 | 101 | 342 | 102 | 444 |
| 3 | CHADALAWADA RAMANAMMA ENGINEERING COLLEGE, CHADALAWADA NAGAR, RENIGUNTA ROAD, TIRUPATI-517506, CHITTOOR DIST. | Pvt. | 79 | 28 | 107 | 796 | 244 | 1040 |
| 4 | CHADALAWADA VENKATA SUBBAIAH COLLEGE OF ENGINEERING, CHADALAWADA NAGAR, RENIGUNTA ROAD, TIRUPATI -517506, CHITTOOR DIST. | Pvt. | 35 | 15 | 50 | 434 | 151 | 585 |
| 5 | J.B.WOMEN'S ENGINEERING COLLEGE DAMINEDU(V), RENIGUNTA ROAD, TIRUPATI, CHITTOOR DIST -517506 | Pvt. | 0 | 0 | 0 | 0 | 0 | 0 |
| 6 | K.K.C.INSTITUTE OF TECHNOLOGY & ENGINEERING, (FORMERLY K.K.C.INSTITUTE OF TECHNOLOGY & ENGINEERING FOR WOMEN) PUTTUR -517583, CHITTOOR DIST. | Pvt. | 39 | 25 | 64 | 44 | 163 | 207 |
| 7 | KMM INSTITUTE OF TECHONLOGY & SCIENCE, RAMIREDDYPALLI (V), TIRUPATI - 517102, CHITTOOR DIST. | Pvt. | 49 | 19 | 68 | 421 | 204 | 625 |
| 8 | KUPPAM ENGINEERING COLLEGE, K.E.S.NAGAR, PEDDA BANGA NATHAM (V), KUPPAM-517425, CHITTOOR DIST. | Pvt. | 102 | 29 | 131 | 148 | 62 | 210 |

TABLE - 16.11 - COLLEGES FOR PROFESSIONAL AND SPECIAL EDUCATION - 2013 - 14

| S. No. | Name of the Institute with Location | MGMT (Govt-1/ PVT. - 2) | Lecturers | | | Students | | |
|--------|--|-------------------------|-----------|-------|-------|----------|-------|-------|
| | | | Men | Women | Total | Boys | Girls | Total |
| 1 | 2 | 3 | 4 | 5 | 6 | 7 | 8 | 9 |
| 9 | M.J.R.COLLEGE OF ENGINEERING & TECHNOLOGY, DIGUVAKALAVARI PALLI,PULICHARLA (M), CHITTOOR DIST. 517113 | Pvt. | 56 | 34 | 90 | 694 | 368 | 1062 |
| 10 | MADANAPALLE INSTITUTE OF TECHNOLOGY & SCIENCE P.B.14,KADIRI ROAD, ANGALLU,MADANAPALLE 517325, CHITTOOR DIST. | Pvt. | 119 | 34 | 153 | 394 | 794 | 1188 |
| 11 | MOTHER THERESA INSTITUTE OF ENGINEERING & TECHNOLOGY, MELUMOI (V&P),GANGAVARAM(M) PALAMANER -517408,CHITTOOR DIST. | Pvt. | 57 | 27 | 84 | 576 | 377 | 953 |
| 12 | PRIYADARSHINI INSTITUTE OF TECHNOLOGY, C.RAMACHANDRAPURAM,TIRUPATI, CHITTOOR DIST. 517561 | Pvt. | 26 | 14 | 40 | 382 | 73 | 455 |
| 13 | SAI SAKTHI ENGINEERING COLLEGE, MAHARAJAPURAM(V),NEAR NAGARI, CHITTOOR DIST.631204 | Pvt. | 77 | 13 | 90 | 370 | 94 | 464 |
| 14 | SESHACHALA INSTITUTE OF ENGINEERING & TECHNOLOGY,SVS NAGAR,VADAMALA (V), VADAMALAPET,TIRUPATI -517551, CHITTOOR DIST. | Pvt. | 12 | 8 | 20 | 0 | 0 | 0 |
| 15 | SESHACHALA INSTITUTE OF TECHNOLOGY, TIRUPATI - CHENNAI HIGHWAY, PUTTUR- 517583, CHITTOOR DIST. | Pvt. | 32 | 12 | 44 | 363 | 57 | 420 |
| 16 | SHREE INSTITUTE OF TECHNOLOGY EDUCATION KRISHNA PURAM(V), TIRUPATI - SRIKALAHASTI HIGH WAY, RENIGUNTA(M) CHITTOOR DIST. 517619 | Pvt. | 68 | 16 | 84 | 576 | 260 | 836 |
| 17 | SIDDARTH INSTITUTE OF ENGINEERING & TECHNOLOGY, SIDDARTH NAGAR, NARAYANAVANAM ROAD, PUTTUR 517583,CHITTOOR DIST. | Pvt. | 124 | 33 | 157 | 1425 | 522 | 1947 |
| 18 | SIDDAARTHA INSTITUTE OF SCIENCE & TECHNOLOGY,SIDDARTH NAGAR, NARAYANAVANAM ROAD, CHITTOOR DIST. 517583 | Pvt. | 95 | 28 | 123 | 189 | 66 | 255 |
| 19 | SRI VISHVESHWARAIHAH INSTITUTE OF SCIENCE & TECHNOLOGY, ANGALLU, VISWAM CAMPUS, MADANAPALLE 517325, CHITTOOR DIST. | Pvt. | 75 | 7 | 82 | 641 | 350 | 991 |

TABLE - 16.11 - COLLEGES FOR PROFESSIONAL AND SPECIAL EDUCATION - 2013 - 14

| S. No. | Name of the Institute with Location | MGMT (Govt-1/ PVT. - 2) | Lecturers | | | Students | | |
|--------|--|-------------------------|-----------|-------|-------|----------|-------|-------|
| | | | Men | Women | Total | Boys | Girls | Total |
| 1 | 2 | 3 | 4 | 5 | 6 | 7 | 8 | 9 |
| 20 | SREE RAMA ENGINEERING COLLEGE MANGALAM(B.O),TIRUPATI 517507, CHITTOOR DIST. | Pvt. | 62 | 32 | 94 | 1125 | 640 | 1765 |
| 21 | SREE VIDYANIKETHAN ENGINEERING COLLEGE (AUTONOMOUS),NEAR TIRUPATI 517102, CHITTOOR DIST. | Pvt. | 224 | 64 | 288 | 2386 | 1659 | 4045 |
| 22 | SREENIVASA INSTITUTE OF TECHNOLOGY & MANAGEMENT STUDIES (AUTONOMOUS), DR.VISESWARAIHAH ROAD, BANGALORE - TIRUPATI,BY-PASS ROAD) MURAKAMBUTTU(P)517127,CHITTOOR DIST. | Pvt. | 92 | 20 | 112 | 317 | 183 | 500 |
| 23 | SRI KALAHASTEESWARA INSTITUTE OF TECHNOLOGY, PANGAL,BYPASS ROAD, SRIKALAHASTHI,CHITTOOR DIST. 517640 | Pvt. | 63 | 34 | 97 | 964 | 341 | 1305 |
| 24 | SRI VENKATESA PERUMAL COLLEGE OF ENGINEERING & TECHNOLOGY, CHINNARAJA KUPPAM,K.N.ROAD, PUTTUR 517583,CHITTOOR DIST. | Pvt. | 60 | 36 | 96 | 692 | 294 | 986 |
| 25 | SRI VENKATESWARA COLLEGE OF ENGINEERING & TECHNOLOGY,(AUTONOMOUS), RVS NAGAR, TIRUPATI ROAD, MURAKAMBATTU (P), CHITTOOR 517127 | Pvt. | 137 | 59 | 196 | 2058 | 812 | 2870 |
| 26 | SRI VENKATESWARA COLLEGE OF ENGINEERING KARAKAMBADI ROAD, TIRUPATI 517507, CHITTOOR DIST. | Pvt. | 113 | 25 | 138 | 1307 | 765 | 2072 |
| 27 | SRI VENKATESWARA ENGINEERING COLLEGE FOR WOMEN, KARAKAMBADI ROAD, TIRUPATI 517507,CHITTOOR DIST. | Pvt. | 73 | 37 | 110 | 0 | 1659 | 1659 |
| 28 | SWETHA INSTITUTE OF TECHNOLOGY & SCIENCE (FORMERLY SWETHA INSTITUTE OF TECHNOLOGY & SCIENCE FOR WOMEN), C.RAMAPURAM, RAMACHANDRA PURAM(M)517561, CHITTOOR DIST. | Pvt. | 52 | 46 | 98 | 13 | 21 | 34 |
| 29 | VAISHNAVI INSTITUTE OF TECHNOLOGY FOR WOMEN, KUNTRAPAKAM (V&P), TIRUPATI 517561,CHITTOOR DIST. | Pvt. | 4 | 6 | 10 | 0 | 76 | 76 |
| 30 | VAISHNAVI INSTITUTE OF TECHNOLOGY, TANAPALLI(V)KUNTRAPAKAM(P) TIRUPATI 517561, CHITTOOR DIST. | Pvt. | 62 | 40 | 102 | 314 | 142 | 456 |

TABLE - 16.11 - COLLEGES FOR PROFESSIONAL AND SPECIAL EDUCATION - 2013 - 14

| S. No. | Name of the Institute with Location | MGMT (Govt-1/ PVT. - 2) | Lecturers | | | Students | | |
|--------|---|-------------------------|-----------|-------|-------|----------|-------|-------|
| | | | Men | Women | Total | Boys | Girls | Total |
| 1 | 2 | 3 | 4 | 5 | 6 | 7 | 8 | 9 |
| 31 | VEMU INSTITUTE OF TECHNOLOGY, P.KOTHA KOTA,(NEAR PAKALA)517112, CHITTOOR DIST | Pvt. | 66 | 32 | 98 | 598 | 468 | 1066 |
| 32 | YOGANANDA INSTITUTE OF TECHNOLOGY & SCIENCE, MOHAN REDDY NAGAR, ELAMANDYAM (V), RENIGUNTA(M) TIRUPATI 517520 | Pvt. | 80 | 33 | 113 | 886 | 448 | 1334 |
| 33 | BHARATH EDUCATIONAL SOCIETY GROUP OF INSTITUTIONS,GOLDEN VALLEY CAMPUS, NH-205, NEAR ANGALLU,MADANAPALLE(M), CHITTOOR DIST.517325 | Pvt. | 70 | 29 | 99 | 747 | 373 | 1120 |
| 34 | SHREE RAMA EDUCATIONAL SOCIETY GROUP OF INSTITUTIONS,RAMI REDDY NAGAR, KARAKAMBADI ROAD,MANGALAM(B.O), TIRUPATI 517507,CHITTOOR DIST. | Pvt. | 56 | 11 | 67 | 41 | 4 | 45 |
| 35 | SIDDARtha EDUCATIONAL ACADEMY GROUP OF INSTITUTIONS, NEAR C.GOLLAPALLI,TIRUPATI(RURAL), CHITTOOR DIST. 517505 | Pvt. | 81 | 22 | 103 | 910 | 331 | 1241 |
| 36 | ANNAMACHARYA INSTITUTE OF TECHNOLOGY & SCINECES , RENIGUNTA (M), TIRUPATHI, CHITTOOR DIST-517520 | Pvt. | 10 | 5 | 15 | 48 | 38 | 86 |
| 37 | CHADALAWADA RAMANAMMA ENGG COLLEGE, CHADALAWADA NAGAR , RENIGUNTA ROAD, TIRUPATHI, CHITTOOR DIST-517506 | Pvt. | 12 | 3 | 15 | 143 | 54 | 197 |
| 38 | KMM ISNTITUTE OF TECHNOLOGY & SCIENCE , RAMIREDDY , TIRUPATHI , CHITTOOR DIST - 517102 | Pvt. | 4 | 4 | 8 | 25 | 16 | 41 |
| 39 | KUPPAM ENGINEERING COLLEGE, K.E.S.NAGAR, PEDDABANGANATHAM VILLAGE, KUPPAM (M) CHITTOOR DIST - 517425 | Pvt. | 0 | 0 | 0 | 25 | 20 | 45 |
| 40 | M.J.R.COLLEGE OF ENGINEERING & TECHNOLOGY,DIGUVAPOKALAVARIPALLI, PULICHARLA (M),CHITTOOR DIST.517113 | Pvt. | 5 | 2 | 7 | 26 | 10 | 36 |
| 41 | MADANAPALLI ISNTITUTE OF TECHNOLOGY & SCIENCE P.B. NO. 14, ANGALLU, KADIRI ROAD,MADANAPALLI CHITTOOR DIST - 517325 | Pvt. | 147 | 43 | 190 | 384 | 197 | 581 |

TABLE - 16.11 - COLLEGES FOR PROFESSIONAL AND SPECIAL EDUCATION - 2013 - 14

| S. No. | Name of the Institute with Location | MGMT (Govt-1/ PVT. - 2) | Lecturers | | | Students | | |
|--------|---|-------------------------|-----------|-------|-------|----------|-------|-------|
| | | | Men | Women | Total | Boys | Girls | Total |
| 1 | 2 | 3 | 4 | 5 | 6 | 7 | 8 | 9 |
| 42 | SESHACHALA ISNTITUTE OF TECHNOLOGY, TIRUPATI - CHENNAI HIGHWAY, PUTTUR , CHITTOOR DIST - 517583 | Pvt. | 4 | 1 | 5 | 56 | 31 | 87 |
| 43 | SHREE ISNTITUTE OF TECHNICAL EDUCATION KRISHNAPURAM (V) TIRUPATI - SRIKALAHASTHI HIGH WAY, RENIGUNTA (M), CHITTOOR DIST - 517619 | Pvt. | 7 | 1 | 8 | 70 | 48 | 118 |
| 44 | SIDHARTH INSTITUTE OF ENGINEERING & TECHNOLOGY , SIDDARtha NAGAR, NARAYANAVANAM ROAD, PUTTUR , CHITTOOR DIST - 517583 | Pvt. | 22 | 11 | 33 | 103 | 64 | 167 |
| 45 | SIDDHARTHA INSTITUTE OF SCIENCE & TECHNOLOGY SIDDARtha NAGAR NARAYANAVANAM ROAD, PUTTUR , CHITTOOR DIST - 517583 | Pvt. | 5 | 1 | 6 | 18 | 11 | 29 |
| 46 | SRI VISHVESHWARIAH INSTITUTE OF SCIENCE & TECHNOLOGY , ANGALLU, VISWAM CAMPUS, MADANAPALLI, CHITTOOR DIST - 517325 | Pvt. | 5 | 7 | 12 | 161 | 79 | 240 |
| 47 | SREE RAMA ENGINEERING COLLEGE, MANGALAM(B.O),TIRUPATI CHITTOOR DIST - 517507 | Pvt. | 18 | 9 | 27 | 78 | 40 | 118 |
| 48 | SREE VIDYANIKETAN ENGINEERING COLLEGE (AUTONOMOUS) SRI SAINATH NAGAR, A.RANGAMPET-517102. NEAR TIRUPATHI CHITTOOR DIST | Pvt. | 23 | 5 | 28 | 154 | 136 | 290 |
| 49 | SREENIVASA INSTITUTE OF TECHNOLOGY & MANAGEMENT STUDIES , (AUTONOMOUS) DR. VISWESWARAIAH ROAD, 7 BANGALORE - TIRUPATHI BY PASS ROAD, MURUKAMBATTU CHITTOOR DIST | Pvt. | 0 | 0 | 0 | 35 | 26 | 61 |
| 50 | SRI KALAHASTHEESWARA INSTITUTE OF TECHNOLOGY , PANGAL BYPASS ROAD, SRIKALAHASTHI , CHITTOOR DIST - 517640 | Pvt. | 3 | 3 | 6 | 29 | 17 | 46 |
| 51 | SRI VENKATESA PERUMAL COLLEGE OF ENGINEERING & TECHNOLOGY , BY PASS ROAD, RVS NAGAR, CHINNARAJA KUPPAM,K.N.ROAD, PUTTUR - 517583, CHITTOOR DIST | Pvt. | 25 | 0 | 25 | 116 | 49 | 165 |
| 52 | SRI VENKATESWARA COLLEGE OF ENGG & TECHNOLOGY,(AUTONOMOUS) RVS NAGAR - TIRUPATHI ROAD, MURUKAMBATTU (P) CHITTOOR - 517 127 | Pvt. | 27 | 5 | 32 | 179 | 74 | 253 |

TABLE - 16.11 - COLLEGES FOR PROFESSIONAL AND SPECIAL EDUCATION - 2013 - 14

| S. No. | Name of the Institute with Location | MGMT (Govt-1/ PVT. - 2) | Lecturers | | | Students | | |
|--------|---|-------------------------|-------------|-------------|-------------|--------------|--------------|--------------|
| | | | Men | Women | Total | Boys | Girls | Total |
| 1 | 2 | 3 | 4 | 5 | 6 | 7 | 8 | 9 |
| 53 | SRI VENKATESWARA COLLEGE OF ENGINEERING, KARAKAMBADI ROAD, TIRUPATHI 517507, CHITTOOR DIST | Pvt. | 12 | 2 | 14 | 102 | 45 | 147 |
| 54 | SRI VENKATESWARA ENGINEERING COLLEGE FOR WOMEN, KARAMBADI ROAD TIRUPATHI - 517507, CHITTOOR DIST | Pvt. | 5 | 7 | 12 | 0 | 70 | 70 |
| 55 | SWETHA INSTITUTE OF TECHNOLOGY & SCIENCE (FORMERLY SWETHA INSTITUTE OF TECHNOLOGY & SCIENCE FOR WOMEN) C. RAMAPURAM TIRUPATHI -517561, RAMACHANDRAPURAM (M) CHITTOOR DIST | Pvt. | 6 | 6 | 12 | 39 | 35 | 74 |
| 56 | VEMU INSTITUTE OF TECHNOLOGY , P.KOTHAKOTA (P),(NEAR PAKALA) CHITTOOR DIST- 517112 | Pvt. | 10 | 2 | 12 | 78 | 39 | 117 |
| 57 | BHARATH EDUCATIONAL SOCIETY GROUP OF INSTITUTIONS FACULTY OF ENGINEERING GOLDEN VALLEY CAMPUS NH- 205, ANGALLU POST, MADANAPALLI CHITTOOR DIST - 517325 | Pvt. | 24 | 12 | 36 | 379 | 161 | 540 |
| 58 | SHREE RAMA EDUCATIONAL SOCIETY GROUP OF INSTITUTIONS , RAMI REDDY NAGAR , KARAKAMBADI ROAD . MANGALAM (BO) TIRUPATHI CHITTOOR DIST - 517 507 | Pvt. | 22 | 3 | 25 | 41 | 30 | 71 |
| 59 | SIDDARTHA EDUCATIONAL ACADEMY GROUP OF INSTITUTIONS INTEGRATED CAMPUS, CHINTHAGUNTA (V) NEAR C. GOLLAPALLI, TIRUPATHI (R), CHITTOOR DIST - 517 505 | Pvt. | 7 | 1 | 8 | 79 | 54 | 133 |
| 60 | COLLEGE OF DAIRY TECHNOLOGY, C/O COLLEGE OF VETERINARY SCIENCES, TIRUPATI. | Govt. | 6 | 1 | 7 | 65 | 28 | 93 |
| 61 | S.V.ENGINEERING COLLEGE FOR WOMEN, TIRUPATI URBAN (M), CHITTOOR DIST. | Govt. | 45 | 37 | 82 | 0 | 540 | 540 |
| 62 | S.V.ENGINEERING COLLEGE, TIRUPATI URBAN (M), CHITTOOR DIST. | Govt. | 143 | 36 | 179 | 987 | 492 | 1479 |
| 63 | SRI PADMAVATHI MAHIL VISWA VIDYALAYAM, TIRUPATI URBAN, CHITTOOR DIST. | Govt. | 22 | 59 | 81 | 0 | 984 | 984 |
| | SUB-TOTAL | | 3075 | 1203 | 4278 | 24246 | 15974 | 40220 |

TABLE - 16.11 - COLLEGES FOR PROFESSIONAL AND SPECIAL EDUCATION - 2013 - 14

| S. No. | Name of the Institute with Location | MGMT (Govt-1/ PVT. - 2) | Lecturers | | | Students | | |
|-----------|--|-------------------------|-----------|-----------|------------|------------|------------|------------|
| | | | Men | Women | Total | Boys | Girls | Total |
| 1 | 2 | 3 | 4 | 5 | 6 | 7 | 8 | 9 |
| | B.P.T | | | | | | | |
| 1 | VENKATAPADMAVATHI INSTITUTE OF MEDICAL SCIENCES, CHANDRAGIRI | Pvt. | 18 | 10 | 28 | 94 | 84 | 178 |
| 2 | CVS TEJA INSTITUTE OF DENTAL SCIENCE AND RESEARCH, DAMINEDU (V), TIRUPATI RURAL (M), CHITTOOR DIST. | Govt. | 36 | 36 | 72 | 155 | 234 | 389 |
| | SUB-TOTAL | | 54 | 46 | 100 | 249 | 318 | 567 |
| | NURSING | | | | | | | |
| 1 | KKC COLLEGE OF NURSING P.R.MANGALAM (V), PUTTUR (M), CHITTOOR DIST. | Pvt. | 4 | 20 | 24 | 28 | 123 | 151 |
| 2 | KRISHNACHAITANYA COLLEGE OF NURSING, BASINIKONDA PS, MADANAPALLE (M), CHITTOOR DT. | Pvt. | 2 | 10 | 12 | 0 | 61 | 61 |
| 3 | HORSLEY HILLS COLLEGE OF NURSING, MADANAPALLE (TOWN & M), CHITTOOR DIST. | Pvt. | 0 | 19 | 19 | 0 | 85 | 85 |
| 4 | AMC SCHOOL OF NURSING, MADANAPALLE (TOWN & M), CHITTOOR DIST. | Pvt. | 3 | 2 | 5 | 2 | 8 | 10 |
| 5 | KATRINA MOLLAR COLLEGE OF NURSING, MADANAPALLE (TOWN & M), CHITTOOR DIST. | Pvt. | 0 | 5 | 5 | 8 | 13 | 21 |
| 6 | AMC SCHOOL OF RADIOLOGY, MADANAPALLE (V&M), CHITTOOR DIST. | Pvt. | 2 | 0 | 2 | 15 | 0 | 15 |
| 7 | SRIVIDYANIKETHAN NURSING COLLEGE, RANGAMPETA (V), CHANDRAGIRI (M), CHITTOOR DIST. | Pvt. | 0 | 14 | 14 | 44 | 74 | 118 |
| 8 | VIKAS COLLEGE OF NURSING, NEW BALAJI COLONY, TIRUPATI TOWN & MANDAL, CHITTOOR DIST. | Pvt. | 6 | 13 | 19 | 0 | 132 | 132 |
| 9 | SRI PADMAVATHI SCHOOL OF NURSING OF TIRUPATI URBAN (M), CHITTOOR DIST. | Pvt. | 9 | 22 | 31 | 0 | 162 | 162 |
| 10 | P.E.S.NURSING COLLEGE GUDUPALLE (M), CHITTOOR DIST. | Pvt. | 30 | 0 | 30 | 34 | 187 | 221 |
| 11 | S.V.COLLEGE OF NURSING, RVS NAGAR, MUTHIREVULU (V), PUTHALAPATTU (M), CHITTOOR DIST. | Pvt. | 1 | 21 | 22 | 345 | 55 | 400 |
| 12 | SRI GNANA PRASUNNAMBIKA NURSING SCHOOL, SRIKALAHASTI TOWN & MANDAL, CHITTOOR DIST. | Pvt. | 0 | 7 | 7 | 0 | 92 | 92 |
| 13 | ARAGONDA APOLLO COLLEGE OF NURSING, ARAGONDA (V), THAVANAMPALLE (M), CHITTOOR DIST., | Pvt. | 1 | 18 | 19 | 20 | 151 | 171 |
| 14 | SRI PADMAVATHI MAHILA VIDYALAYAM COLLEGE OF NURSING, TIRUPATI URBAN (M), CHITTOOR DIST. (AUTONOMOUS) | Govt. | 3 | 5 | 8 | 0 | 24 | 24 |

TABLE - 16.11 - COLLEGES FOR PROFESSIONAL AND SPECIAL EDUCATION - 2013 - 14

| S. No. | Name of the Institute with Location | MGMT (Govt-1/ PVT. - 2) | Lecturers | | | Students | | |
|--------|---|-------------------------|------------|------------|------------|-------------|-------------|-------------|
| | | | Men | Women | Total | Boys | Girls | Total |
| 1 | 2 | 3 | 4 | 5 | 6 | 7 | 8 | 9 |
| 15 | SRI VENKATESWARA INSTITUTE OF MEDICAL SCIENCES, COLLEGE OF NURSING, TIRUPATHI. (AUTONOMOUS) | Govt. | 11 | 4 | 15 | 44 | 45 | 89 |
| 16 | SRI PADMAVATHAMMA GOVT. COLLEGE OF NURSING, TIRUPATHI URABAN (M), CHITTOOR DIST. | Govt. | 5 | 13 | 18 | 19 | 81 | 100 |
| | SUB-TOTAL | | 77 | 173 | 250 | 559 | 1293 | 1852 |
| | UNIVERSITY COLLEGES | | | | | | | |
| 1 | SRI VENKATESWARA VEDIC UNIVERSITY, ALIPIRI-CHANDRAGIRI BYPASS ROAD, TIRUPATI-517 502 | Govt. | 21 | 1 | 22 | 96 | 9 | 105 |
| 2 | DRAVIDIAN UNIVERSITY, SRINIVASAVANAM, KUPPAM -517 426. | Govt. | 54 | 25 | 79 | 973 | 381 | 1354 |
| 3 | SRI PADMAVATHI MAHILA VISVAVIDYALAYAM, TIRUPATI-517 502. | Govt. | 25 | 143 | 168 | 0 | 3157 | 3157 |
| 4 | SRI VENKATESWARA INSTITUTE OF MEDICAL SCIENCES, TIRUPATI | Govt. | 110 | 68 | 178 | 674 | 535 | 1209 |
| 5 | RASHTRIYA SANSKRIT VIDYAPEETHA, DEEMED UNIVERSITY, TIRUPATI | Govt. | 57 | 9 | 66 | 1029 | 452 | 1481 |
| 6 | SRI VENKATESWARA UNIVERSITY, TIRUPATI. | Govt. | 338 | 80 | 418 | 1097 | 499 | 1596 |
| 7 | SRI VENKATESWARA VETERINARY UNIVERSITY, TIRUPATI. | Govt. | 28 | 27 | 55 | 404 | 315 | 719 |
| | SUB-TOTAL | | 633 | 353 | 986 | 4273 | 5348 | 9621 |
| | ORIENTAL | | | | | | | |
| 1 | S.V.ORIENTAL COLLEGE, TIRUPATI | Govt. | 26 | 17 | 43 | 353 | 106 | 459 |
| | SUB-TOTAL | | 26 | 17 | 43 | 353 | 106 | 459 |
| | D.ED | | | | | | | |
| 1 | SRI SAI DWARAKA D.ED., COLLEGE, BOMMAIAHGARIPALLE (V), ROMPICHERLA (M), CHITTOOR DIST. | Pvt. | 3 | 1 | 4 | 21 | 19 | 40 |
| 2 | SESHACHALA TEACHER TRAINING INSTITUTUE, NANDIMANGALAM (V), PUTTUR (M), CHITTOOR DIST. | Pvt. | 5 | 1 | 6 | 48 | 52 | 100 |
| 3 | KKC INSTITUTE OF TEACHER EDUCATION, PARAMESWARAMANGALAM (V), PUTTUR (M), CHITTOOR DIST. | Pvt. | 5 | 1 | 6 | 19 | 31 | 50 |
| 4 | DIET COLLEGE, KARVETINAGAR (M), CHITTOOR DIST. | Govt. | 3 | 0 | 3 | 78 | 165 | 243 |

TABLE - 16.11 - COLLEGES FOR PROFESSIONAL AND SPECIAL EDUCATION - 2013 - 14

| S. No. | Name of the Institute with Location | MGMT (Govt-1/ PVT. - 2) | Lecturers | | | Students | | |
|--------|---|-------------------------|-----------|-----------|------------|------------|------------|-------------|
| | | | Men | Women | Total | Boys | Girls | Total |
| 1 | 2 | 3 | 4 | 5 | 6 | 7 | 8 | 9 |
| 5 | DIET COLLEGE, KARVETINAGAR (M), CHITTOOR DIST. | Pvt. | 4 | 2 | 6 | 22 | 28 | 50 |
| 6 | DR.K.R.C.COLLEGE, NEAR K.L.M. HOSPITAL, GAJULAMANDYAM (V), RENIGUNTA (M) | Pvt. | 4 | 2 | 6 | 33 | 27 | 60 |
| 7 | SESHACHALA COLLEGE OF EDUCATION, VADAMALAPETA (M), CHITTOOR DIST. | Pvt. | 3 | 4 | 7 | 23 | 25 | 48 |
| 8 | SAI BALAJI D.ED COLLEGE, PILER (V&M), CHITTOOR DIST. | Pvt. | 7 | 1 | 8 | 19 | 31 | 50 |
| 9 | BHUVANA D.ED COLLEGE, PILER (V&M), CHITTOOR DIST. | Pvt. | 4 | 2 | 6 | 19 | 31 | 50 |
| 10 | TEACHER TRAINING COLLEGE, RAMASAMUDRAM (V&M), CHITTOOR DIST. | Pvt. | 7 | 1 | 8 | 55 | 45 | 100 |
| 11 | BOLLINENI AMARAVATHAMMA JAYARAMANAIDU TEACHER TRAINING INSTITUTE, NARAYANAVANAM (M), CHITTOOR DIST. | Pvt. | 6 | 0 | 6 | 14 | 35 | 49 |
| 12 | MOTHER THERESSA D.ED COLLEGE, GANGAVARAM (M), CHITTOOR DIST. | Pvt. | 4 | 2 | 6 | 12 | 7 | 19 |
| 13 | SRINIVASA D.ED COLLEGE, KALIKIRI (V&M), CHITTOOR DIST. | Pvt. | 19 | 3 | 22 | 31 | 69 | 100 |
| 14 | SEICOM D.ED COLLEGE, KALIKIRI (V&M), CHITTOOR DIST. | Pvt. | 10 | 5 | 15 | 18 | 32 | 50 |
| 15 | V.C.R.INSTITUTE OF TEACHER TRAINING, INDUSTRIAL ESTATE, CHITTOOR MANDAL & DIST. | Pvt. | 0 | 4 | 4 | 34 | 50 | 84 |
| 16 | TIRUMALA D.ED. COLLEGE, PENUMUR (V&M), CHITTOOR DIST. | Pvt. | 4 | 3 | 7 | 30 | 22 | 52 |
| | SUB-TOTAL | | 88 | 32 | 120 | 476 | 669 | 1145 |
| | B.ED | | | | | | | |
| 1 | SESHACHALA COLLEGE OF EDUCATION, NANDIMANGALAM (V), PUTTUR MANDAL, CHITTOOR DIST. | Pvt. | 8 | 1 | 9 | 45 | 55 | 100 |
| 2 | KKC COLLEGE OF EDUCATION, PARAMESWARAMANGALAM (V), PUTTUR (M), CHITTOOR DIST. | Pvt. | 6 | 1 | 7 | 34 | 66 | 100 |
| 3 | SRINIVASA COLLEGE OF EDUCATION, NANDIMANGALAM (V), PUTTUR (M), CHITTOOR DIST. | Pvt. | 6 | 2 | 8 | 47 | 53 | 100 |

TABLE - 16.11 - COLLEGES FOR PROFESSIONAL AND SPECIAL EDUCATION - 2013 - 14

| S. No. | Name of the Institute with Location | MGMT (Govt-1/ PVT. - 2) | Lecturers | | | Students | | |
|--------|---|-------------------------|-----------|-------|-------|----------|-------|-------|
| | | | Men | Women | Total | Boys | Girls | Total |
| 1 | 2 | 3 | 4 | 5 | 6 | 7 | 8 | 9 |
| 4 | RUKIMINI DEVI ARUNDAL COLLEGE OF EDUCATION, MADANAPALLE (V&M), CHITTOOR DIST. | Pvt. | 5 | 3 | 8 | 28 | 72 | 100 |
| 5 | CHRISTIAN COLLEGE OF EDUCATION, MADANAPALLE (V&M), CHITTOOR DIST. | Pvt. | 7 | 1 | 8 | 35 | 64 | 99 |
| 6 | DR.K.R.C.COLLEGE, NEAR K.L.M. HOSPITAL, GAJULAMANDYAM (V), RENIGUNTA (M), CHITTOOR DIST. | Pvt. | 5 | 4 | 9 | 47 | 53 | 100 |
| 7 | B.R.M. B.ED DEGREE COLLEGE, PUNGANUR TOWN & MANDAL, CHITTOOR DIST. | Pvt. | 8 | 0 | 8 | 61 | 139 | 200 |
| 8 | SRI VEDANARAYANA COLLEGE OF EDUCATION, NARAYANAVANAM (V&M), CHITTOOR DIST. | Pvt. | 4 | 2 | 6 | 47 | 53 | 100 |
| 9 | SEICOM B.ED COLLEGE. KALIKIRI (V&M), CHITTOOR DIST. | Pvt. | 13 | 10 | 23 | 42 | 57 | 99 |
| 10 | CVS COLLEGE OF EDUCATION, DAMINEDU (V), TIRUPATI RURAL (M), CHITTOOR DIST. | Pvt. | 9 | 7 | 16 | 52 | 48 | 100 |
| 11 | SRI RAMA COLLEGE OF EDUCATION, PADMAVATHIPURAM, TIRUCHANUR(V), TIRUPATI RURAL (M), CHITTOOR DIST. | Pvt. | 26 | 6 | 32 | 132 | 91 | 223 |
| 12 | RAYALASEEMA COLLEGE OF EDUCATION, SREENIVASAPURAM, TIRUPATI URBAN (M), CHITTOOR DIST. | Pvt. | 19 | 12 | 31 | 321 | 100 | 421 |
| 13 | VIDYALAYA COLLEGE OF EDUCATION, TIRUPATI URBAN MANDAL, CHITTOOR DIST. | Pvt. | 1 | 8 | 9 | 219 | 163 | 382 |
| 14 | SRI RAMA COLLEGE OF EDUCATION, TIRUPATI URBAN (M), CHITTOOR DIST. | Pvt. | 9 | 5 | 14 | 315 | 182 | 497 |
| 15 | SRI VIDYODAYA COLLEGE OF EDUCATION FOR WOMEN, TIRUPATI URBAN, CHITTOOR DIST. | Pvt. | 2 | 16 | 18 | 0 | 101 | 101 |
| 16 | S.V.U. IASE, (CONSTITUENT COLLEGE), TIRUPATI URBAN, CHITTOOR DIST. | Govt. | 6 | 2 | 8 | 58 | 39 | 97 |
| 17 | RAMA RAJA COLLEGE OF EDUCATION, TIRUPATI URBAN (M), CHITTOOR DIST. | Pvt. | 5 | 3 | 8 | 79 | 27 | 106 |
| 18 | SAHAYA COLLEGE OF EDUCATION, TIRUPATI URBAN (M), CHITTOOR DIST. | Pvt. | 4 | 4 | 8 | 74 | 31 | 105 |
| 19 | SRI PADMAVATHI COLLEGE OF EDUCATION, TIRUPATI URBAN (M), CHITTOOR DIST. | Pvt. | 6 | 2 | 8 | 0 | 102 | 102 |
| 20 | UNIVERSAL COLLEGE OF EDUCATION, TIRUPATI URBAN (M), CHITTOOR DIST. | Pvt. | 5 | 3 | 8 | 83 | 20 | 103 |
| 21 | TIRPATI COLLEGE OF EDUCATION, TIRUPATI URBAN (M), CHITTOOR DIST. | Pvt. | 7 | 3 | 10 | 72 | 21 | 93 |

TABLE - 16.11 - COLLEGES FOR PROFESSIONAL AND SPECIAL EDUCATION - 2013 - 14

| S. No. | Name of the Institute with Location | MGMT (Govt-1/ PVT. - 2) | Lecturers | | | Students | | |
|--------|--|-------------------------|------------|------------|------------|-------------|-------------|-------------|
| | | | Men | Women | Total | Boys | Girls | Total |
| 1 | 2 | 3 | 4 | 5 | 6 | 7 | 8 | 9 |
| 22 | M.V.S.R.COLLEGE OF EDUCATION, TIRUPATI URBAN (M), CHITTOOR DIST. | Pvt. | 5 | 3 | 8 | 72 | 23 | 95 |
| 23 | RASS COLLEGE OF SPECIAL EDUCATION, TIRUPATI URBAN (M), CHITTOOR DIST. | Pvt. | 5 | 7 | 12 | 45 | 5 | 50 |
| 24 | V.C.R.COLLEGE OF EDUCATION, CHITTOOR TOWN & MANDAL, CHITTOOR DIST. | Pvt. | 6 | 4 | 10 | 43 | 57 | 100 |
| 25 | S.V.COLLEGE OF EDUCATION, PUTHALAPATTU (M), CHITTOOR DIST. | Pvt. | 8 | 1 | 9 | 37 | 63 | 100 |
| 26 | VISWAM COLLEGE OF EDUCATION, KURABALAKOTA (V&M), CHITTOOR DIST. | Pvt. | 8 | 2 | 10 | 47 | 73 | 120 |
| | SUB-TOTAL | | 193 | 112 | 305 | 2035 | 1758 | 3793 |
| | I.T.I | | | | | | | |
| 1 | T.N.V.S.R.M.G.GOVIT ITI COLLEGE, THAMBALLAPALLI (V&M), CHITTOOR DIST. | Govt. | 7 | 3 | 10 | 58 | 0 | 58 |
| 2 | GOVIT ITI COLLEGE TIRUPATI RURAL (M), CHITTOOR DIST. | Govt. | 24 | 0 | 24 | 316 | 6 | 322 |
| 3 | DR. P.M.R.ITI COLLEGE TIRUPATI RURAL (M), CHITTOOR DIST. | Pvt. | 14 | 3 | 17 | 268 | 0 | 268 |
| 4 | SRI VENKATESWARA ITI COLLEGE, PERURU (V), TIRUPATI RURAL (M), CHITTOOR DIST. | Pvt. | 8 | 2 | 10 | 120 | 0 | 120 |
| 5 | SLN ITI COLLEGE, GURRAMKONDA (M), CHITTOOR DIST. | Pvt. | 4 | 0 | 4 | 90 | 3 | 93 |
| 6 | GOVIT. ITI COLLEGE PILER (TOWN & M), CHITTOOR DIST. | Govt. | 7 | 0 | 7 | 150 | 0 | 150 |
| 7 | BHASKAR ITI COLLEGE, PILER (V&M), CHITTOOR DIST. | Pvt. | 7 | 0 | 7 | 50 | 0 | 50 |
| 8 | SRI SREENIVASA ITI COLLEGE VALMIKIPURAM (V&M), CHITTOOR DIST. | Pvt. | 8 | 3 | 11 | 238 | 2 | 240 |
| 9 | S.D.P.V.N. ITI COLLEGE MADANAPALLE (T&M), CHITTOOR DIST. | Pvt. | 4 | 0 | 4 | 80 | 0 | 80 |
| 10 | SRI LAKSHMI REDDY ITI COLLEGE MADANAPALLE (T&M), CHITTOOR DIST. | Pvt. | 7 | 2 | 9 | 185 | 4 | 189 |
| 11 | SRI VENKATESWARA ITI COLLEGE MADANAPALLE (M), CHITTOOR DIST. | Pvt. | 3 | 0 | 3 | 84 | 0 | 84 |
| 12 | SRI RANGANATHA ITI COLLEGE MADANAPALLE (M), CHITTOOR DIST. | Pvt. | 12 | 0 | 12 | 222 | 0 | 222 |
| 13 | SRI SAI RAM ITI COLLEGE, PAKALA (V&M), CHITTOOR DIST. | Pvt. | 5 | 0 | 5 | 78 | 1 | 79 |
| 14 | GOVIT. ITI COLLEGE VEDURUKUPPAM (V&M), CHITTOOR DIST. | Govt. | 3 | 1 | 4 | 98 | 14 | 112 |

TABLE - 16.11 - COLLEGES FOR PROFESSIONAL AND SPECIAL EDUCATION - 2013 - 14

| S. No. | Name of the Institute with Location | MGMT (Govt-1/ PVT. - 2) | Lecturers | | | Students | | |
|--------|---|-------------------------|-----------|-------|-------|----------|-------|-------|
| | | | Men | Women | Total | Boys | Girls | Total |
| 1 | 2 | 3 | 4 | 5 | 6 | 7 | 8 | 9 |
| 15 | GOVT. ITI COLLEGE VIJAYAPURAM (V&M), CHITTOR DIST. | Govt. | 14 | 4 | 18 | 150 | 1 | 151 |
| 16 | SV ITI COLLEGE, NANDIMANGALAM (V), PUTTUR (M), CHITTOOR DIST. | Pvt. | 18 | 1 | 19 | 124 | 0 | 124 |
| 17 | GOVT. ITI COLLEGE, KARVETINAGAR (V&M), CHITTOR DIST. | Govt. | 8 | 4 | 12 | 54 | 13 | 67 |
| 18 | GOVT. ITI COLLEGE, PUNGANUR (T&M), CHITTOOR DIST. | Govt. | 12 | 6 | 18 | 39 | 0 | 39 |
| 19 | MOKSHAGUNDAM VISWESWARAYYA ITI COLLEGE PUNGANUR (T&M), CHITTOR DIST. | Pvt. | 5 | 2 | 7 | 80 | 0 | 80 |
| 20 | GOVT. ITI COLLEGE, THUMMISI (V), SANTHIPURAM (M), CHITTOR DIST. | Govt. | 10 | 3 | 13 | 123 | 0 | 123 |
| 21 | SURINENI ITI COLLEGE, BANGARUPALEM (V&M), CHITTOR DIST. | Pvt. | 4 | 0 | 4 | 160 | 0 | 160 |
| 22 | GOVT. ITI COLLEGE, B.N.R.PETA, CHITTOOR MANDAL&DIST. | Govt. | 2 | 2 | 4 | 70 | 9 | 79 |
| 23 | SRI SAI ITI COLLEGE, SANTHAPETA, CHITTOOR MANDAL & DIST. | Pvt. | 3 | 2 | 5 | 83 | 5 | 88 |
| 24 | GOVT. ITI COLLEGE, KONGAREDDYPALLE, CHITTOOR MANDAL & DIST. | Govt. | 15 | 1 | 16 | 208 | 5 | 213 |
| 25 | A.RAJA REDDY MEMORIAL ITI COLLEGE, KONGAREDDYPALLE, CHITTOOR MANDAL & DISTRICT. | Pvt. | 9 | 1 | 10 | 22 | 0 | 22 |
| 26 | SRI RAM ITI COLLEGE, KATTAMANCHI (V), CHITTOOR (M&DIST.) | Pvt. | 11 | 0 | 11 | 140 | 95 | 235 |
| 27 | SAI PAVAN ITI COLLEGE, KONGAREDDYPALLE (V), CHITTOOR (M&DIST.) | Pvt. | 9 | 2 | 11 | 60 | 0 | 60 |
| 28 | NATIONAL ITI COLLEGE, KONGAREDDYPALLE (V), CHITTOOR (M&DIST.) | Pvt. | 15 | 2 | 17 | 140 | 2 | 142 |
| 29 | SAI ITI COLLEGE, PALAMANER TOWN & MANDAL, CHITTOOR DIST. | Pvt. | 6 | 2 | 8 | 30 | 26 | 56 |
| | SUB-TOTAL | | 254 | 46 | 300 | 3520 | 186 | 3706 |
| | TOTAL | | 5513 | 2593 | 8106 | 47563 | 31673 | 79236 |

Source: JNTUNIVERSITY,ANANTAPUR/ALL TAHSILDARS IN DIST.

TABLE 16.12 - STUDENTS COURSE WISE - 2013 - 14

| S. No. | Name of the Course | Students | | | S. No. | Name of the Course | Students | | |
|--------|--------------------|----------|-------|-------|--------|--------------------|---------------|--------------|---------------|
| | | Boys | Girls | Total | | | Boys | Girls | Total |
| 1 | 2 | 3 | 4 | 5 | 1 | 2 | 3 | 4 | 5 |
| 1 | Intermediate | 46748 | 41280 | 88028 | 12 | B.V.Sc., | 217 | 133 | 350 |
| 2 | D.Ed. | 476 | 669 | 1145 | 13 | B.Sc.,(Ag.) | 197 | 189 | 386 |
| 3 | Polytechnic | 3672 | 1340 | 5012 | 14 | B.Sc.,(NURSING) | 559 | 1293 | 1852 |
| 4 | I.T.I | 3520 | 186 | 3706 | 15 | L.L.B. | 2816 | 934 | 3750 |
| 5 | B.Pharmacy | 866 | 1141 | 2007 | 16 | M.B.B.S., | 1180 | 939 | 2119 |
| 6 | B.A., | 3616 | 3162 | 6778 | 17 | M.A., | 487 | 490 | 977 |
| 7 | B.Sc., | 11392 | 9624 | 21016 | 18 | M.Sc., | 821 | 1210 | 2031 |
| 8 | B.Com., | 14557 | 9939 | 24496 | 19 | M.Com., | 456 | 415 | 871 |
| 9 | B.Ed. | 2035 | 1758 | 3793 | 20 | M.B.A. | 2098 | 948 | 3046 |
| 10 | B.Tech., | 24246 | 15974 | 40220 | 21 | M.C.A. | 806 | 397 | 1203 |
| 11 | B.Arch., | 0 | 0 | 0 | 22 | Others (Specify) | 173 | 80 | 253 |
| | | | | | | TOTAL | 120938 | 92101 | 213039 |

Source:All Tahsildars in Dist./SV&S.P.M.University

XVII. LOCAL BODIES

| TABLE NO. | CONTENTS | PAGE NO. |
|------------------|--|-----------------|
| 17.1 | RECEIPTS & EXPENDITURE OF ZILLA PARISHAD (2012-13 & 2013-14) | 296 |
| 17.2 | RECEIPTS & EXPENDITURE, MANDAL PRAJA PARISHADS (2012-13 & 2013-14) | 297-298 |
| 17.3 | RECEIPTS AND EXPENDITURE OF GRAMPANCHAYATS (2013-14) | 299 |
| 17.4 | RECEIPTS AND EXPENDITURE OF MUNICIPALITIES (2012-13 & 2013-14) | 300 |

TABLE - 17.1 - RECEIPTS AND EXPENDITURE OF ZILLA PARISHAD

Rs in Lakhs

| S.No. | Name of the Account | 2012 - 13 | | 2013 - 14 | |
|-----------|---|-----------------|-----------------|-----------------|-----------------|
| | | Income | Expenditure | Income | Expenditure |
| 1 | 2 | 3 | 4 | 5 | 6 |
| I | GENERAL ACCOUNT | | | | |
| 1 | a) General Fund | 646.41 | 545.08 | 354.28 | 640.74 |
| | b) Management | 1547.03 | 1547.03 | 1402.36 | 1402.36 |
| 2 | Secondary Education | 0.00 | 0.00 | 0.00 | 0.00 |
| 3 | Women & Social Welfare | 114.00 | 58.60 | 62.47 | 79.34 |
| 4 | Minor Irrigation | 0.00 | 0.00 | 0.00 | 0.00 |
| 5 | Roads & Buildings | 19758.00 | 18386.80 | 22289.65 | 17556.60 |
| 6 | Rural Water Supply | 2795.60 | 1873.69 | 7515.03 | 7000.58 |
| 7 | Health & Sanitation | 0.00 | 0.00 | 0.00 | 0.00 |
| 8 | Agriculture , Animal Husbandry , Fisheries | 346.48 | 376.68 | 135.01 | 182.46 |
| 9 | Other Schemes | | | | |
| | a) BRGF | 2550.00 | 3867.00 | 3426.00 | 3450.64 |
| | b) SFC | 25.04 | 25.04 | 165.73 | 44.54 |
| 10 | Deposits & Advances | 4505.27 | 3370.24 | 5131.23 | 3280.23 |
| 11 | PP Account | 0.00 | 0.00 | 0.00 | 0.00 |
| 12 | Others (Specify) | 54.78 | 23.16 | 1117.17 | 446.99 |
| | Total | 32342.61 | 30073.32 | 41598.93 | 34084.48 |

Source:CEO,ZP,CHITTOOR

TABLE 17.2 : RECEIPTS & EXPENDITURE OF MANDAL PARISHADS

Rs in Lakhs

| S.No. | Mandal | 2012 - 13 | | 2013 - 14 | |
|-------|---------------------------|-----------------|-----------------|-----------------|-----------------|
| | | Income | Expenditure | Income | Expenditure |
| 1 | 2 | 3 | 4 | 5 | 6 |
| | CHITTOR DIVISION | | | | |
| 1 | Vedurukuppam | 964.64 | 977.83 | 898.00 | 892.38 |
| 2 | Ramachandrapuram | 995.39 | 992.08 | 1202.39 | 1193.85 |
| 3 | Vadamalapeta | 311.48 | 311.41 | 463.70 | 457.86 |
| 4 | Narayanavanam | 536.28 | 542.65 | 743.06 | 726.86 |
| 5 | Nindra | 485.25 | 480.56 | 443.99 | 446.67 |
| 6 | Vijayapuram | 446.68 | 447.81 | 240.15 | 240.05 |
| 7 | Nagari | 938.65 | 934.68 | 1155.06 | 1144.19 |
| 8 | Puttur | 833.77 | 820.00 | 983.63 | 975.52 |
| 9 | Karvetinagar | 942.43 | 944.77 | 1081.10 | 1101.21 |
| 10 | Penumuru | 706.78 | 708.10 | 823.74 | 814.96 |
| 11 | Puthalapattu | 413.58 | 404.65 | 875.21 | 877.09 |
| 12 | Irala | 506.14 | 857.55 | 555.36 | 539.84 |
| 13 | Thavanampalle | 897.55 | 879.67 | 969.83 | 979.73 |
| 14 | Srirangarajapuram | 775.97 | 769.43 | 778.26 | 782.72 |
| 15 | Gangadharanellore | 1054.52 | 1063.22 | 917.98 | 943.66 |
| 16 | Chittoor | 1334.35 | 1330.68 | 1548.37 | 1543.88 |
| 17 | Bangarupalem | 973.33 | 972.74 | 1149.26 | 1122.46 |
| 18 | Yadamarri | 275.16 | 274.61 | 53.25 | 54.62 |
| 19 | Gudipala | 887.19 | 899.34 | 673.34 | 712.72 |
| 20 | Palasamudram | 443.77 | 315.71 | 447.33 | 448.21 |
| | Sub-Total | 14722.91 | 14927.49 | 16003.01 | 15998.48 |
| | TIRUPATHI DIVISION | | | | |
| 21 | Tirupati (Rural) | 1926.45 | 1922.39 | 2479.99 | 2442.00 |
| 22 | Renigunta | 1006.23 | 1018.78 | 1065.25 | 1043.60 |
| 23 | Yerpedu | 33.37 | 147.88 | 512.12 | 629.13 |
| 24 | Srikalahasti | 883.14 | 898.57 | 1180.25 | 1178.14 |
| 25 | Thottambedu | 741.54 | 741.54 | 801.16 | 813.92 |
| 26 | Buchinaidu Kandriga | 573.97 | 568.53 | 906.25 | 901.52 |
| 27 | Varadaiahpalem | 694.17 | 692.19 | 395.20 | 376.45 |
| 28 | K.V.B.Puram | 78.19 | 65.03 | 812.75 | 812.46 |
| 29 | Tirupati (Urban) | 0.00 | 0.00 | 0.00 | 0.00 |
| 30 | Chandragiri | 326.53 | 346.81 | 518.27 | 526.43 |
| 31 | Pulicherla | 409.80 | 409.36 | 506.29 | 501.26 |
| 32 | Pakala | 719.66 | 719.66 | 815.41 | 825.12 |
| 33 | Pichatur | 269.55 | 268.41 | 545.55 | 548.26 |
| 34 | Satyavedu | 617.79 | 609.81 | 813.64 | 797.42 |
| 35 | Nagalapuram | 598.14 | 593.40 | 658.69 | 659.31 |
| | Sub-Total | 8878.53 | 9002.36 | 12010.82 | 12055.02 |

TABLE 17.2 : RECEIPTS & EXPENDITURE OF MANDAL PARISHADS

Rs in Lakhs

| S.No. | Mandal | 2012 - 13 | | 2013 - 14 | |
|-------|-----------------------------|-----------------|-----------------|-----------------|-----------------|
| | | Income | Expenditure | Income | Expenditure |
| 1 | 2 | 3 | 4 | 5 | 6 |
| | MADANAPALLE DIVISION | | | | |
| 36 | Mulakalacheruvu | 1578.75 | 1574.06 | 1127.74 | 1098.46 |
| 37 | Thamballapalle | 640.46 | 687.16 | 996.97 | 981.77 |
| 38 | Peddamandyam | 561.38 | 564.53 | 975.91 | 971.83 |
| 39 | Gurramkonda | 863.37 | 855.08 | 930.45 | 897.02 |
| 40 | Kalakada | 3650.70 | 3653.25 | 1071.75 | 1063.78 |
| 41 | Kambhamvaripalle | 812.11 | 809.48 | 1073.44 | 1072.69 |
| 42 | Rompicherla | 966.82 | 966.40 | 951.42 | 951.45 |
| 43 | Yerravaripalem | 1374.90 | 1374.74 | 1064.00 | 1067.63 |
| 44 | Chinnagottigallu | 935.28 | 936.50 | 928.99 | 929.92 |
| 45 | Pileru | 1048.82 | 1010.08 | 1097.12 | 1074.44 |
| 46 | Kalikiri | 1021.00 | 1020.19 | 1091.08 | 1097.27 |
| 47 | Vayalpad | 653.10 | 673.84 | 762.45 | 747.70 |
| 48 | Kurabalakota | 717.70 | 725.33 | 839.09 | 924.22 |
| 49 | Pedda Thippasamudram | 729.70 | 726.87 | 1112.12 | 1112.66 |
| 50 | B.Kothakota | 1696.29 | 1693.92 | 1989.68 | 1992.75 |
| 51 | Madanapalle | 1230.25 | 1244.37 | 1410.88 | 1407.05 |
| 52 | Nimmanapalle | 718.18 | 686.97 | 880.79 | 866.42 |
| 53 | Sodam | 692.80 | 692.75 | 79.91 | 78.03 |
| 54 | Somala | 548.15 | 542.35 | 383.03 | 370.08 |
| 55 | Chowdepalle | 745.82 | 746.31 | 811.44 | 807.42 |
| 56 | Ramasamudram | 838.24 | 835.35 | 680.33 | 676.61 |
| 57 | Punganur | 1114.50 | 1121.88 | 1297.53 | 1279.13 |
| 58 | Peddapanjani | 922.36 | 918.71 | 837.40 | 822.49 |
| 59 | Gangavaram | 997.09 | 993.41 | 699.84 | 691.84 |
| 60 | Palamaner | 738.67 | 731.03 | 956.73 | 957.29 |
| 61 | Baireddipalle | 1076.25 | 1099.32 | 940.39 | 924.22 |
| 62 | Venkatagirikota | 1474.39 | 1475.45 | 1454.26 | 1412.49 |
| 63 | Santhipuram | 1037.68 | 1027.46 | 442.46 | 431.27 |
| 64 | Gudupalle | 480.11 | 485.41 | 651.87 | 639.77 |
| 65 | Kuppam | 1124.08 | 1150.10 | 1067.69 | 1052.70 |
| 66 | Ramakuppam | 327.67 | 331.37 | 374.72 | 364.24 |
| | Sub-Total | 31316.62 | 31353.67 | 28981.48 | 28764.64 |
| | TOTAL | 54918.06 | 55283.52 | 56995.31 | 56818.14 |

Source:CEO,ZP,CHITTOOR

TABLE - 17.3 - RECEIPTS AND EXPENDITURE OF GRAM PANCHAYATS - 2013 - 14

(Rs in Lakhs)

| S.No. | Item | 2013 - 14 | |
|---------------|---|-----------------|-----------------|
| | | Notified | Non-Notified |
| 1 | 2 | 3 | 4 |
| I | RECEIPTS | | |
| | a) Taxes | 48418.92 | 63639.87 |
| | b) Government Grants | 4354.99 | 171.57 |
| | c) Zilla Parishad & Mandal Parishad Grants | 0.00 | 0.00 |
| | d) Income from Panchayat Property | 563.71 | 492.18 |
| | e) Fees , Fines & Miscellaneous | 147.11 | 258.12 |
| | f) Sales of Goods & Services | 0.00 | 0.00 |
| | g) Others (Specify) | 1032.45 | 849.95 |
| | TOTAL RECEIPTS | 54517.18 | 65411.69 |
| II - 1 | CURRENT EXPENDITURE | | |
| | a) Salaries & Wages | 6125.55 | 2592.70 |
| | b) Pension & Provident Funds | 0.00 | 0.00 |
| | c) Interest Paid on Loans taken | 0.00 | 0.00 |
| | d) Goods & Services | 12307.82 | 13227.48 |
| | e) Other Expenditure | 30365.69 | 35142.71 |
| | TOTAL CURRENT EXPENDITURE | 48799.06 | 50962.89 |
| II - 2 | CAPITAL EXPENDITURE | | |
| | a) Buildings | | |
| | (i) New | 4.45 | 54.11 |
| | (ii) Renewals & Replacements | 25.54 | 352.88 |
| | TOTAL CAPITAL EXPENDITURE | 29.99 | 406.99 |
| | TOTAL EXPENDITURE (CURRENT + CAPITAL) | 48799.06 | 50962.89 |
| III | ADDITIONAL INFORMATION | | |
| | (i) Net Deposits & Advances (Receipts - Expenditure) | 5688.13 | 14041.81 |
| | (ii) Opening Balance during the Year | 5316.01 | 13123.02 |
| | (iii) Closing Balance during the Year | 5688.13 | 14041.81 |
| | (iv) Savings (Current Receipts - Current Expenditure) | 5718.12 | 14448.80 |

Source: DISTRICT PANCHAYAT OFFICER, CHITTOOR

TABLE - 17.4 - INCOME AND EXPENDITURE OF MUNICIPALITIES

Rs in Lakhs

| S.NO. | Name of the Municipalities | 2012 - 13 | | 2013 - 14 | |
|-------|----------------------------|-----------------|-----------------|-----------------|-----------------|
| | | Income | Expenditure | Income | Expenditure |
| 1 | 2 | 3 | 4 | 5 | 6 |
| 1 | Chittoor | 4137.23 | 3667.07 | 3033.49 | 3353.98 |
| 2 | Tirupathi | 3701.38 | 3569.89 | 6294.26 | 4775.65 |
| 3 | Madanapalle | 1849.60 | 1195.57 | 2287.50 | 2017.78 |
| 4 | Punganur | 1228.29 | 799.92 | 1148.69 | 702.95 |
| 5 | Nagari | 434.44 | 457.62 | 616.16 | 560.70 |
| 6 | Srikalahasti | 740.00 | 561.00 | 619.00 | 619.00 |
| 7 | Palamaner | 776.55 | 431.68 | 923.35 | 511.68 |
| 8 | Puttur | 463.00 | 346.83 | 558.31 | 285.12 |
| | TOTAL | 13330.49 | 11029.58 | 15480.76 | 12826.86 |

Source:ALL MUNICIPAL COMMISSIONERS IN DIST.

XVIII. CO-OPERATION

| TABLE NO. | CONTENTS | PAGE NO. |
|------------------|---|-----------------|
| 18.1 | WORKING OF PRIMARY AGRICULTURAL CREDIT SOCIETIES (INCLUDING FARMERS SERVICE SOCIETIES) (2011-12 to 2013-14) | 301 |
| 18.2 | MANDAL WISE WORKING OF PRIMARY AGRICULTURAL CREDIT SOCIETIES (INCLUDING FARMERS SERVICE SOCIETIES) (2013-14) | 302-303 |
| 18.3 | WORKING OF COOPRATIVE CENTRAL BANK (2011-12 to 2013-14) | 304 |
| 18.4 | WORKING OF DISTRICT CO-OPERATIVE MARKETING SOCIETY (2011-12 to 2013-14) | 305 |
| 18.5 | SHORT TERM AND MEDIUM TERM AGRICULTURAL LOANS DISBURSED BY THE COOPERATIVE CENTRAL BANK (2011-12 to 2013-14) | 306 |

**TABLE - 18.1 - WORKING OF PRIMARY AGRICULTURAL CREDIT SOCIETIES
INCLUDING FARMERS SERVICE CO-OP SOCIETIES**

| S.NO | ITEM | UNIT | 2011 - 12 | 2012 - 13 | 2013 - 14 |
|------|-----------------|-------------|-----------|-----------|-----------|
| 1 | 2 | 3 | 4 | 5 | 6 |
| 1 | Societies | Number | 77 | 76 | 76 |
| 2 | Membership | Number | 410800.00 | 545314.00 | 488209.00 |
| 3 | Share Capital | Rs in Lakhs | 2721.90 | 3127.73 | 4669.72 |
| 4 | Deposits | Rs in Lakhs | 1686.91 | 722.54 | 808.47 |
| 5 | Borrowings | Rs in Lakhs | 16767.36 | 19136.79 | 21281.79 |
| 6 | Working Capital | Rs in Lakhs | 21176.30 | 21718.86 | 23863.86 |
| 7 | Loans | | | | |
| | a) Advances | Rs in Lakhs | 87846.37 | 27829.45 | 29974.45 |
| | b) Recovered | Rs in Lakhs | 69013.36 | 11174.56 | 9147.68 |
| | c) Outstanding | Rs in Lakhs | 18833.01 | 22301.45 | 24822.33 |
| | d) Over Due | Rs in Lakhs | 8317.88 | 3240.53 | 6317.29 |

Source:G.M.,DIST.CO-OPERATIVE CENTRAL BANK,CHITTOOR.

TABLE - 18.2 - MANDAL - WISE WORKING OF PRIMARY AGRICULTURAL CREDIT SOCIETIES INCLUDING FARMERS SERVICE SOCIETIES - 2013 - 14

(Rs.In Lakhs)

| S. No. | Mandal | No. of Societies | Membership (In '000) | Paid Up Capital | Deposits | Borrowings | Working Capital | Loans | | | |
|---------------------------|---------------------|------------------|----------------------|-----------------|---------------|----------------|-----------------|----------------|----------------|----------------|----------------|
| | | | | | | | | Advanced | Recoveries | Outstanding | Over Due |
| 1 | 2 | 3 | 4 | 5 | 6 | 7 | 8 | 9 | 10 | 11 | 12 |
| CHITTOOR DIVISION | | | | | | | | | | | |
| 1 | Vedurukuppam | 1 | 10640 | 88.09 | 0.13 | 397.82 | 360.40 | 324.07 | 131.08 | 370.27 | 44.65 |
| 2 | Ramachandrapuram | 1 | 9533 | 87.01 | 2.92 | 191.37 | 344.09 | 422.14 | 150.71 | 334.05 | 90.65 |
| 3 | Vadamalapeta | 2 | 15974 | 85.47 | 1.31 | 555.57 | 333.99 | 454.71 | 168.19 | 536.46 | 47.78 |
| 4 | Narayanavanam | 1 | 9058 | 48.08 | 0.34 | 242.96 | 259.38 | 445.17 | 78.08 | 284.58 | 17.74 |
| 5 | Nindra | 1 | 10518 | 143.00 | 0.04 | 418.77 | 783.92 | 680.76 | 313.67 | 757.32 | 94.65 |
| 6 | Vijayapuram | 2 | 14016 | 110.90 | 0.27 | 457.36 | 522.00 | 547.42 | 327.07 | 762.22 | 0.66 |
| 7 | Nagari | 1 | 9044 | 80.42 | 2.28 | 443.64 | 659.44 | 728.97 | 273.97 | 871.92 | 221.56 |
| 8 | Puttur | 3 | 10649 | 140.24 | 3.26 | 713.89 | 698.42 | 480.94 | 256.08 | 892.32 | 262.12 |
| 9 | Karvetinagar | 1 | 4932 | 70.79 | 4.56 | 417.72 | 511.19 | 381.41 | 181.72 | 334.16 | 120.12 |
| 10 | Penumuru | 1 | 7069 | 81.86 | 4.19 | 476.25 | 442.61 | 365.10 | 206.20 | 499.04 | 125.20 |
| 11 | Puthalapattu | 2 | 13964 | 67.50 | 5.78 | 692.19 | 425.20 | 500.08 | 170.08 | 524.68 | 47.64 |
| 12 | Irala | 1 | 11547 | 111.34 | 6.79 | 501.59 | 498.13 | 741.73 | 192.07 | 632.68 | 246.54 |
| 13 | Thavanampalle | 4 | 1051 | 43.48 | 0.54 | 253.83 | 332.15 | 857.08 | 201.73 | 202.07 | 445.65 |
| 14 | Srirangarajapuram | 1 | 15528 | 75.51 | 1.40 | 395.26 | 288.41 | 418.23 | 126.97 | 406.55 | 48.62 |
| 15 | Gangadharanellore | 1 | 14465 | 105.09 | 1.77 | 602.01 | 675.77 | 568.23 | 311.72 | 719.60 | 26.65 |
| 16 | Chittoor | 1 | 1986 | 59.72 | 15.65 | 403.10 | 510.30 | 450.18 | 217.24 | 260.94 | 250.54 |
| 17 | Bangarupalem | 1 | 18866 | 124.54 | 2.62 | 245.88 | 329.24 | 431.73 | 201.38 | 626.62 | 40.05 |
| 18 | Yadamarri | 1 | 9339 | 76.88 | 7.11 | 241.74 | 336.73 | 258.23 | 107.24 | 165.99 | 2.28 |
| 19 | Gudipala | 1 | 9616 | 79.38 | 21.56 | 227.95 | 282.76 | 422.12 | 240.08 | 361.00 | 97.65 |
| 20 | Palasamudram | 1 | 6308 | 48.94 | 0.54 | 418.18 | 312.24 | 292.43 | 68.08 | 351.05 | 121.56 |
| | Sub-Total | 28 | 204103 | 1728.24 | 83.06 | 8297.08 | 8906.37 | 9770.73 | 3923.36 | 9893.52 | 2352.31 |
| TIRUPATHI DIVISION | | | | | | | | | | | |
| 21 | Tirupati (Rural) | 1 | 3477 | 49.99 | 0.45 | 412.46 | 166.43 | 313.07 | 170.08 | 292.37 | 45.65 |
| 22 | Renigunta | 1 | 1906 | 73.14 | 0.85 | 334.71 | 304.71 | 489.07 | 76.76 | 299.51 | 33.13 |
| 23 | Yerpedu | 1 | 12353 | 94.19 | 1.48 | 244.71 | 237.69 | 424.08 | 153.84 | 414.91 | 13.99 |
| 24 | Srikalahasti | 1 | 9319 | 106.08 | 26.57 | 507.97 | 193.74 | 344.42 | 136.21 | 638.07 | 21.37 |
| 25 | Thottambedu | 1 | 7816 | 77.87 | 4.92 | 354.08 | 190.25 | 332.46 | 149.86 | 580.15 | 61.15 |
| 26 | Buchinaidu Kandriga | 1 | 5469 | 73.21 | 3.00 | 202.59 | 170.15 | 264.69 | 122.15 | 360.65 | 42.65 |
| 27 | Varadaiahpalem | 1 | 1921 | 34.50 | 0.69 | 116.74 | 194.49 | 420.07 | 116.91 | 348.16 | 35.12 |
| 28 | K.V.B.Puram | 1 | 9501 | 51.68 | 0.22 | 146.09 | 184.42 | 271.64 | 70.70 | 239.78 | 45.65 |
| 29 | Tirupati (Urban) | 1 | 2212 | 27.95 | 0.00 | 78.96 | 124.00 | 244.52 | 28.24 | 59.20 | 61.45 |
| 30 | Chandragiri | 1 | 13929 | 77.19 | 185.65 | 360.11 | 623.92 | 881.82 | 319.71 | 580.11 | 181.28 |
| 31 | Pulicherla | 1 | 4545 | 56.32 | 2.39 | 370.06 | 320.07 | 327.89 | 120.68 | 240.31 | 89.15 |
| 32 | Pakala | 1 | 5423 | 72.23 | 2.70 | 335.41 | 248.17 | 449.04 | 171.81 | 424.03 | 17.69 |
| 33 | Pichatur | 1 | 3925 | 96.25 | 2.52 | 486.22 | 495.63 | 565.96 | 179.24 | 797.32 | 32.56 |
| 34 | Satyavedu | 1 | 3496 | 65.27 | 0.20 | 241.06 | 294.90 | 288.08 | 8.08 | 135.48 | 101.65 |
| 35 | Nagalapuram | 1 | 2911 | 85.98 | 0.36 | 129.94 | 335.68 | 384.91 | 165.08 | 359.44 | 95.78 |
| | Sub-Total | 15 | 88203 | 1041.85 | 232.00 | 4321.11 | 4084.25 | 6001.72 | 1989.35 | 5769.49 | 878.27 |

TABLE - 18.2 - MANDAL - WISE WORKING OF PRIMARY AGRICULTURAL CREDIT SOCIETIES INCLUDING FARMERS SERVICE SOCIETIES - 2013 - 14

(Rs.In Lakhs)

| S. No. | Mandal | No. of Societies | Membership (In '000) | Paid Up Capital | Deposits | Borrowings | Working Capital | Loans | | | |
|-----------------------------|----------------------|------------------|----------------------|-----------------|---------------|-----------------|-----------------|-----------------|----------------|-----------------|----------------|
| | | | | | | | | Advanced | Recoveries | Outstanding | Over Due |
| 1 | 2 | 3 | 4 | 5 | 6 | 7 | 8 | 9 | 10 | 11 | 12 |
| MADANAPALLE DIVISION | | | | | | | | | | | |
| 36 | Mulakalacheruvu | 1 | 8815 | 61.33 | 0.00 | 443.30 | 526.64 | 811.07 | 41.07 | 282.72 | 446.54 |
| 37 | Thamballapalle | 1 | 6793 | 44.14 | 0.75 | 230.22 | 350.04 | 376.08 | 61.07 | 140.47 | 108.80 |
| 38 | Peddamandyam | 1 | 3377 | 33.75 | 1.15 | 148.00 | 219.93 | 574.74 | 35.08 | 557.66 | 93.22 |
| 39 | Gurramkonda | 1 | 9274 | 41.55 | 5.65 | 126.71 | 206.04 | 381.07 | 163.03 | 243.04 | 37.52 |
| 40 | Kalakada | 1 | 5920 | 55.96 | 3.00 | 141.49 | 227.07 | 278.08 | 53.08 | 184.54 | 31.56 |
| 41 | Kambhamvaripalle | 1 | 12260 | 61.76 | 3.00 | 462.10 | 555.33 | 471.24 | 134.09 | 382.15 | 120.26 |
| 42 | Rompicherla | 1 | 5717 | 60.27 | 3.56 | 119.03 | 255.70 | 661.08 | 315.03 | 546.83 | 110.97 |
| 43 | Yerravaripalem | 1 | 9408 | 45.41 | 3.80 | 210.49 | 208.65 | 281.08 | 77.51 | 138.17 | 31.36 |
| 44 | Chinnagottigallu | 1 | 6571 | 58.57 | 0.00 | 260.86 | 321.15 | 495.90 | 119.32 | 88.10 | 120.15 |
| 45 | Pileru | 1 | 6516 | 54.02 | 0.09 | 661.88 | 439.72 | 604.56 | 30.08 | 267.13 | 250.65 |
| 46 | Kalikiri | 1 | 1894 | 41.63 | 1.83 | 72.00 | 337.72 | 565.23 | 68.24 | 210.05 | 175.65 |
| 47 | Vayalpad | 1 | 5490 | 46.52 | 3.61 | 114.72 | 256.59 | 586.91 | 107.13 | 280.21 | 95.65 |
| 48 | Kurabalakota | 1 | 2199 | 88.92 | 0.18 | 235.11 | 341.88 | 441.96 | 65.08 | 401.88 | 95.29 |
| 49 | Pedda Thippasamudram | 1 | 11272 | 93.78 | 267.50 | 192.54 | 409.08 | 322.08 | 64.72 | 446.63 | 45.65 |
| 50 | B.Kothakota | 1 | 6215 | 88.28 | 31.45 | 60.56 | 219.07 | 337.25 | 45.08 | 258.92 | 151.65 |
| 51 | Madanapalle | 1 | 4844 | 68.48 | 0.52 | 348.22 | 492.28 | 410.56 | 43.21 | 192.81 | 17.72 |
| 52 | Nimmanapalle | 1 | 6300 | 49.00 | 1.64 | 398.60 | 430.05 | 871.74 | 2.18 | 170.19 | 64.65 |
| 53 | Sodam | 1 | 3222 | 41.68 | 5.20 | 287.10 | 311.54 | 191.11 | 31.08 | 223.38 | 75.54 |
| 54 | Somala | 1 | 8612 | 53.86 | 1.27 | 119.70 | 235.36 | 304.84 | 87.97 | 268.24 | 45.64 |
| 55 | Chowdepalle | 1 | 11292 | 48.58 | 1.92 | 96.46 | 403.13 | 322.14 | 64.04 | 180.61 | 201.12 |
| 56 | Ramasamudram | 1 | 6894 | 60.26 | 1.55 | 459.26 | 447.92 | 364.72 | 128.71 | 201.95 | 7.81 |
| 57 | Punganur | 1 | 5470 | 85.72 | 0.75 | 525.99 | 483.21 | 387.18 | 68.08 | 319.78 | 95.65 |
| 58 | Peddapanjani | 1 | 4817 | 78.44 | 0.59 | 362.40 | 411.96 | 452.71 | 12.06 | 260.04 | 146.78 |
| 59 | Gangavaram | 1 | 4406 | 90.26 | 3.42 | 552.90 | 331.64 | 385.73 | 58.24 | 320.54 | 91.30 |
| 60 | Palamaner | 2 | 4541 | 39.52 | 0.00 | 247.09 | 321.98 | 343.73 | 82.34 | 211.54 | 6.65 |
| 61 | Baireddipalle | 1 | 6223 | 76.30 | 0.26 | 321.61 | 234.11 | 282.24 | 267.20 | 494.86 | 91.18 |
| 62 | Venkatagirikota | 2 | 6266 | 51.63 | 15.54 | 258.37 | 367.77 | 776.97 | 230.22 | 238.15 | 144.61 |
| 63 | Santhipuram | 1 | 5368 | 82.72 | 125.65 | 280.81 | 435.16 | 748.97 | 420.97 | 515.79 | 45.78 |
| 64 | Gudupalle | 1 | 3522 | 37.66 | 4.78 | 190.01 | 198.11 | 229.08 | 55.24 | 265.20 | 98.65 |
| 65 | Kuppam | 1 | 9910 | 73.29 | 0.65 | 503.11 | 619.52 | 433.05 | 176.08 | 284.97 | 7.73 |
| 66 | Ramakuppam | 1 | 2495 | 86.34 | 4.10 | 232.96 | 274.89 | 508.90 | 127.74 | 582.77 | 30.98 |
| | Sub-Total | 33 | 195903 | 1899.63 | 493.41 | 8663.60 | 10873.24 | 14202.00 | 3234.97 | 9159.32 | 3086.71 |
| | TOTAL | 76 | 488209 | 4669.72 | 808.47 | 21281.79 | 23863.86 | 29974.45 | 9147.68 | 24822.33 | 6317.29 |

Source: DIST.CO-OP, AUDIT OFFICER, CHITTOOR.

TABLE - 18.3 - WORKING OF COOPERATIVE CENTRAL BANK

| S.NO | ITEM | UNIT | 2011 - 12 | 2012 - 13 | 2013 - 14 |
|-------------|-------------------------------------|--------------------|------------------|------------------|------------------|
| 1 | 2 | 3 | 4 | 5 | 6 |
| 1 | Bank Branches | Number | 24 | 26 | 30 |
| 2 | Share Capital | Rs in Lakhs | 2653.66 | 3390.39 | 3638.19 |
| 3 | Statutory & Reserve Fund | Rs in Lakhs | 28.10 | 14353.98 | 15784.01 |
| 4 | Deposits | Rs in Lakhs | 11173.27 | 15592.53 | 16186.71 |
| 5 | Borrowings | Rs in Lakhs | 13017.93 | 29350.58 | 28893.93 |
| 6 | Working Capital | Rs in Lakhs | 26872.96 | 17744.37 | 19422.20 |
| 7 | Loans - (Agriculture) | | | | |
| | a) Advances | Rs in Lakhs | 10006.55 | 76828.51 | 69011.76 |
| | b) Recoveries | Rs in Lakhs | 14387.14 | 69665.28 | 67944.77 |
| | c) Outstanding | Rs in Lakhs | 25089.90 | 53343.69 | 54410.68 |
| | d) Over Due | Rs in Lakhs | 12906.33 | 3005.51 | 6208.72 |

Source:G.M.,DIST.CO-OPERATIVE CENTRAL BANK,CHITTOOR.

**TABLE - 18.4 - SHORT , MEDIUM AND LONG TERM AGRICULTURAL LOANS
DISBURSED BY THE CO-OPERATIVE CENTRAL BANK**

| S. NO. | Type of Loans | 2011 - 12 | | 2012 - 13 | | 2013 - 14 | |
|-----------|--------------------------|-------------------|---------------------------------|-------------------|---------------------------------|-------------------|---------------------------------|
| | | No. of Farmers | Loan Amount (Rs In Lakhs) | No. of Farmers | Loan Amount (Rs In Lakhs) | No. of Farmers | Loan Amount (Rs In Lakhs) |
| 1 | 2 | 3 | 4 | 5 | 6 | 7 | 8 |
| 1 | Short Term Loans | 31652 | 5167.30 | 101793 | 30537.96 | 103454 | 30757.11 |
| 2 | Medium Term Loans | 0 | 0.00 | 282 | 562.17 | 252 | 378.38 |
| 3 | Long Term Loans | 16 | 13.06 | 892 | 1336.24 | 1328 | 1991.75 |
| | Total | 31668 | 5180.36 | 102967 | 32436.37 | 105034 | 33127.24 |

Source G.M.,DIST.CO-OPERATIVE CENTRAL BANK,CHITTOOR.

TABLE - 18.5 - WORKING OF DISTRICT CO-OPERATIVE MARKETING SOCIETY

| S.NO. | ITEM | UNIT | 2011 - 12 | 2012 - 13 | 2013 - 14 |
|--------------|---|--------------------|------------------|------------------|------------------|
| 1 | 2 | 3 | 4 | 5 | 6 |
| 1 | Membership | Number | 201 | 123 | 123 |
| 2 | Share Capital | Rs in Lakhs | 3.86 | 3.86 | 3.38 |
| 3 | Reserve Fund | Rs in Lakhs | 13.79 | 16.78 | 18.01 |
| 4 | Deposits | Rs in Lakhs | 6.44 | 10.80 | 10.86 |
| 5 | Borrowings | Rs in Lakhs | 19.40 | 16.25 | 16.25 |
| 6 | Working Capital | Rs in Lakhs | 50.10 | 70.33 | 71.33 |
| 7 | Loans and Advances in the share of Manures , Seed & Agricultural Implements Etc. | | | | |
| | a) Outstanding at the beginning of the Year | Rs in Lakhs | 0.00 | 0.00 | 0.00 |
| | b) Loans Issued During the Year | Rs in Lakhs | 0.00 | 0.00 | 0.00 |
| | c) Recovered During the Year | Rs in Lakhs | 0.00 | 0.00 | 0.00 |
| | d) Outstanding At the End of the Year | Rs in Lakhs | 0.00 | 0.00 | 0.00 |
| | e) Over Due | Rs in Lakhs | 0.00 | 0.00 | 0.00 |

Source: DIST.CO-OPERATIVE MARKETING SOCIETY, CHITTOOR.

XIX. JUDICIAL

| TABLE NO. | CONTENTS | PAGE NO. |
|------------------|---|-----------------|
| 19.1 | DISPOSALS & PENDENCY OF PETITIONS (2013-14) | 307 |
| 19.2 | COURT WISE PENDENCY OF CASES (2013-14) | 308-309 |
| 19.3 | REGISTERED DOCUMENTS OF PROPERTY TRANSFERRED - SUB REGISTER WISE (2012-13 & 2013-14) | 310 |

TABLE - 19.1 - DISPOSALS AND PENDENCY OF PETITIONS - 2013 - 14

| S. NO. | ITEM | Pendency at the beginning of the Year as on 1/4/2013 | Instituted During the Year | Total | Disposed During the Year | Pendency at the End of the Year as on 31/3/2014 |
|---------------|------------------------------------|---|-----------------------------------|--------------|---------------------------------|--|
| 1 | 2 | 3 | 4 | 5 | 6 | 7 |
| 1 | Original Suits | 17613 | 7204 | 24817 | 6071 | 18746 |
| 2 | Small Cause Suits | 39 | 58 | 97 | 28 | 69 |
| 3 | Regular Appeals | 1783 | 570 | 2353 | 482 | 1871 |
| 4 | Civil Miscellaneous Appeals | 164 | 147 | 311 | 83 | 228 |
| 5 | Executive Petitions | 4487 | 2475 | 6962 | 2075 | 4887 |
| 6 | Insolvency Petitions | 596 | 235 | 831 | 159 | 672 |
| 7 | Other Cases | 4301 | 78 | 4379 | 17 | 4362 |
| | Total | 28983 | 10767 | 39750 | 8915 | 30835 |

Source DISTRICT JUDGE, CHITTOOR.

TABLE - 19.2 - COURT WISE PENDENCY OF CASES AS ON 31-03-2014

In No's

| S. No. | Name of the Court | Pending at the End of the Year | | | | | | Other Cases | Total Civil Cases |
|--------|--|--------------------------------|-------------------|-----------------|--------------------|---------------------|----------------------|-------------|-------------------|
| | | Original Suits | Small Cause Suits | Regular Appeals | Civil Misc. Appeal | Executive Petitions | Insolvency Petitions | | |
| 1 | 2 | 3 | 4 | 5 | 6 | 7 | 8 | 9 | 10 |
| 1 | DISTRICT & SESSIONS COURT, CHITTOOR. | 90 | 0 | 125 | 15 | 33 | 0 | 304 | 567 |
| 2 | I ADDL. DISTRICT COURT, CHITTOOR. | 132 | 0 | 174 | 40 | 32 | 0 | 184 | 562 |
| 3 | II ADDL. DIST., COURT, MADANAPALLE. | 189 | 1 | 77 | 34 | 60 | 0 | 271 | 632 |
| 4 | III ADDL. DISTRICT COURT, TIRUPATI. | 218 | 0 | 150 | 17 | 78 | 0 | 331 | 794 |
| 5 | IV ADDL. DISTRICT COURT, TIRUPATI. | 260 | 0 | 128 | 17 | 30 | 0 | 324 | 759 |
| 6 | V ADDL. DISTRICT COURT, TIRUPATI. | 206 | 0 | 131 | 13 | 31 | 0 | 523 | 904 |
| 7 | VI ADDL. DIST., COURT, (FTC), TIRUPATI | 0 | 0 | 286 | 0 | 0 | 0 | 42 | 328 |
| 8 | VII ADDL DIST., COURT, MADANAPALLE | 93 | 0 | 92 | 2 | 0 | 0 | 20 | 207 |
| 9 | VIII ADDL. DIST. COURT, CHITTOOR | 5 | 0 | 173 | 3 | 0 | 0 | 190 | 371 |
| 10 | IX ADDL. DIST. COURT, CHITTOOR | 1 | 0 | 168 | 3 | 0 | 0 | 185 | 357 |
| 11 | X ADDL. DIST. COURT, TIRUPATI. | 161 | 0 | 105 | 2 | 0 | 0 | 488 | 756 |
| 12 | XI ADDL. DIST. COURT, PILER. | 88 | 0 | 91 | 51 | 0 | 0 | 38 | 268 |
| 13 | PRL. SR. CIVIL JUDGE'S COURT, CHITTOOR | 937 | 0 | 1 | 0 | 265 | 0 | 338 | 1541 |
| 14 | ADDL. S.C.J. COURT, CHITTOOR. | 1017 | 14 | 0 | 0 | 109 | 208 | 18 | 1366 |
| 15 | PRL. S.C.J. COURT, TIRUPATI. | 787 | 0 | 2 | 2 | 291 | 0 | 177 | 1259 |
| 16 | ADDL. S.C.J. COURT, TIRUPATI. | 697 | 7 | 0 | 0 | 316 | 161 | 10 | 1191 |
| 17 | P.S.C.J.COURT, MADANPALLE. | 861 | 0 | 0 | 0 | 171 | 0 | 310 | 1342 |
| 18 | A.S.C.J.COURT, MADANAPALLE. | 816 | 5 | 0 | 0 | 0 | 127 | 0 | 948 |
| 19 | S.C.J. COURT, PILER | 553 | 6 | 0 | 0 | 109 | 96 | 111 | 875 |
| 20 | SENIOR CIVIL JUDGE'S COURT, PUTTUR. | 233 | 8 | 39 | 14 | 142 | 21 | 75 | 532 |
| 21 | SR. CIVIL JUDGE'S COURT, SRIKALAHASTI. | 389 | 0 | 91 | 11 | 110 | 37 | 94 | 732 |
| 22 | SR. CIVIL JUDGE'S COURT, PUNGANUR | 336 | 1 | 38 | 4 | 75 | 22 | 64 | 540 |
| 23 | P.J.C.J. COURT, CHITTOOR. | 440 | 5 | 0 | 0 | 178 | 0 | 15 | 638 |
| 24 | I A.J.C.J. COURT, CHITTOOR. | 494 | 2 | 0 | 0 | 150 | 0 | 6 | 652 |
| 25 | II A.J.C.J. COURT, CHITTOOR. | 597 | 0 | 0 | 0 | 136 | 0 | 5 | 738 |
| 26 | III A.J.C.J. COURT, CHITTOOR. | 0 | 0 | 0 | 0 | 0 | 0 | 0 | 0 |
| 27 | IV A.J.C.J. COURT, CHITTOOR. | 0 | 0 | 0 | 0 | 0 | 0 | 0 | 0 |
| 28 | EXCISE COURT, CHITTOOR. | 0 | 0 | 0 | 0 | 0 | 0 | 0 | 0 |
| 29 | SPL. MOBILE COURT, CHITTOOR | 0 | 0 | 0 | 0 | 0 | 0 | 0 | 0 |

TABLE - 19.2 - COURT WISE PENDENCY OF CASES AS ON 31-03-2014

In No's

| S. No. | Name of the Court | Pending at the End of the Year | | | | | | Other Cases | Total Civil Cases |
|--------|--|--------------------------------|-------------------|-----------------|--------------------|---------------------|----------------------|-------------|-------------------|
| | | Original Suits | Small Cause Suits | Regular Appeals | Civil Misc. Appeal | Executive Petitions | Insolvency Petitions | | |
| 1 | 2 | 3 | 4 | 5 | 6 | 7 | 8 | 9 | 10 |
| 30 | P.J.C.J.COURT, TIRUPATI. | 459 | 13 | 0 | 0 | 163 | 0 | 18 | 653 |
| 31 | I A.J.C.J. COURT, TIRUPATI. | 400 | 0 | 0 | 0 | 191 | 0 | 1 | 592 |
| 32 | II A.J.C.J. COURT, TIRUPATI. | 0 | 0 | 0 | 0 | 0 | 0 | 0 | 0 |
| 33 | III A.J.C.J. COURT, TIRUPATI & JUVENILE COURT, TIRUPATI. | 0 | 0 | 0 | 0 | 0 | 0 | 0 | 0 |
| 34 | IV A.J.C.J. COURT, TIRUPATI | 0 | 0 | 0 | 0 | 0 | 0 | 0 | 0 |
| 35 | V A.J.C.J., COURT, TIRUPATI | 0 | 0 | 0 | 0 | 0 | 0 | 0 | 0 |
| 36 | SPL. MAGISTRATE COURT, TIRUPATI. | 0 | 0 | 0 | 0 | 0 | 0 | 0 | 0 |
| 37 | P.J.C.J. COURT, MADANAPALLE. | 947 | 1 | 0 | 0 | 226 | 0 | 38 | 1212 |
| 38 | I A.J.C.J. COURT, MADANAPALLE | 726 | 0 | 0 | 0 | 227 | 0 | 18 | 971 |
| 39 | II A.J.C.J. COURT, MADANAPALLE | 0 | 0 | 0 | 0 | 0 | 0 | 0 | 0 |
| 40 | P.J.C.J. COURT, PUTTUR. | 791 | 0 | 0 | 0 | 148 | 0 | 17 | 956 |
| 41 | A.J.C.J. COURT, PUTTUR. | 0 | 0 | 0 | 0 | 0 | 0 | 0 | 0 |
| 42 | P.J.C.J. COURT, PUNGANUR. | 1202 | 4 | 0 | 0 | 321 | 0 | 39 | 1566 |
| 43 | A.J.C.J. COURT, PUNGANUR | 0 | 0 | 0 | 0 | 0 | 0 | 0 | 0 |
| 44 | P.J.C.J. COURT, SRIKALAHASTI. | 692 | 0 | 0 | 0 | 257 | 0 | 16 | 965 |
| 45 | A.J.C.J. COURT, SRIKALAHASTI. | 0 | 0 | 0 | 0 | 0 | 0 | 0 | 0 |
| 46 | J.C.J. COURT, KUPPAM | 640 | 0 | 0 | 0 | 102 | 0 | 11 | 753 |
| 47 | J.C.J. COURT, PALAMANER. | 939 | 0 | 0 | 0 | 143 | 0 | 15 | 1097 |
| 48 | SPL. MAGISTRATE COURT, PALAMANER | 0 | 0 | 0 | 0 | 0 | 0 | 0 | 0 |
| 49 | J.C.J. COURT, PAKALA. | 261 | 0 | 0 | 0 | 110 | 0 | 4 | 375 |
| 50 | J.C.J. COURT, THAMBALLAPALLE | 391 | 0 | 0 | 0 | 164 | 0 | 12 | 567 |
| 51 | J.C.J. COURT, VAYALPAD | 517 | 2 | 0 | 0 | 189 | 0 | 19 | 727 |
| 52 | J.C.J. COURT, PILER. | 812 | 0 | 0 | 0 | 235 | 0 | 24 | 1071 |
| 53 | A.J.C.J. COURT, PILER | 0 | 0 | 0 | 0 | 0 | 0 | 0 | 0 |
| 54 | J.C.J. COURT, SATYAVEDU | 223 | 0 | 0 | 0 | 72 | 0 | 3 | 298 |
| 55 | J.C.J. COURT, NAGARI. | 146 | 0 | 0 | 0 | 23 | 0 | 4 | 173 |
| | TOTAL | 18746 | 69 | 1871 | 228 | 4887 | 672 | 4362 | 30835 |

Source: DIST.JUDGE, DIST.COURT, CHITTOOR.

**TABLE - 19.3 - NUMBER AND DESCRIPTION OF REGISTERED DOCUMENTS AND
VALUE OF PROPERTY TRANSFERRED DURING THE YEAR 2012 - 13 AND 2013 - 14**

| S.No. | Item | Unit | 2012 - 13 | Unit | 2013 - 14 |
|----------|--|---------------|-------------------------|--------------|-------------------------|
| | | | Value (Rs. In Lakhs) | | Value (Rs. In Lakhs) |
| 1 | 2 | 3 | 4 | 5 | 6 |
| 1 | No. of Registration Offices | 25 | 0.00 | 25 | 0.00 |
| Source: | DIST.REGISTRAR.CHITTOOR/TIRUPATI. | | | | |
| A | A - Immovable Property | | | | |
| | (i) Sales | 67180 | 180903.20 | 40620 | 165797.90 |
| | (ii) Mortgages | 10515 | 27027.63 | 11744 | 34399.30 |
| | (iii) Leases | 931 | 21912.36 | 1284 | 136588.20 |
| | (iv) Gifts | 6938 | 35383.20 | 3886 | 20672.96 |
| | (v) Miscellaneous | 21160 | 63804.30 | 14432 | 10434.66 |
| | (vi) Total compulsory Registrations (I To V) | 106724 | 329030.69 | 71966 | 367893.02 |
| | (vii) Optional Registrations | 306 | 56.00 | 254 | 53.00 |
| | Total compulsory & optional Registration (Vi+Vii) | 107030 | 329086.69 | 72220 | 367946.02 |
| B | B - Movable Property | | | | |
| i | (i) Money Bonds | 0 | 0.00 | 0 | 0.14 |
| ii | (ii) Others | 0 | 0.00 | 4 | 0.35 |
| iii | (iii) Total | 0 | 0.00 | 4 | 0.49 |
| C | Wills | 1647 | 0.00 | 985 | 20.30 |
| | Total (A+B+C) | 108677 | 329086.69 | 73209 | 367966.81 |
| 3 | Total Receipts | 0 | 74107.97 | 0 | 56110.05 |
| 4 | Refunds | 0 | 801.33 | 0 | 736.52 |
| 5 | Expenditure | 0 | 3332.37 | 0 | 0.00 |
| 6 | Net Income | 0 | 0.00 | 0 | 51731.39 |

SOURCE: DIST. REGISTRAR. CHITTOOR/TIRUPATI.

XX. POLICE & CRIME

| TABLE NO. | CONTENTS | PAGE NO. |
|------------------|--|-----------------|
| 20.1 | POLICE STATIONS AND POLICE FORCE (2011-12 to 2013-14) | 311 |
| 20.2 | MAJOR COGNIZABLE CRIMES REPORTED (2011-12 to 2013-14) | 312 |
| 20.3 | MANDAL WISE MAJOR COGNIZABLE CRIMES REPORTED (2013-14) | 313-314 |

**TABLE - 20.1 - POLICE STATIONS AND POLICE FORCE
AS ON 31st MARCH**

| S.NO. | ITEM | 2011 - 12 | 2012 - 13 | 2013 - 14 |
|-------|----------------------------|-----------|-----------|-----------|
| 1 | 2 | 3 | 4 | 5 |
| 1 | Police Stations | 91 | 92 | 92 |
| 2 | Police Outposts | 1 | 1 | 1 |
| | Total | 92 | 93 | 93 |
| 3 | POLICE FORCE | | | |
| | 1) ORDINARY (CIVIL) | | | |
| | A) Officers | 180 | 74 | 79 |
| | B) Other Staff | 2931 | 2969 | 3326 |
| | 2) ARMED (RESERVED) | | | |
| | A) Officers | 26 | 9 | 7 |
| | B) Other Staff | 1478 | 942 | 1054 |
| | 3) A.P.S.P | | | |
| | A) Officers | 0 | 0 | 0 |
| | B) Other Staff | 0 | 0 | 0 |

Source: SUPDT. OF POLICE, CHITTOOR/TIRUPATI.

TABLE - 20.2 - MAJOR COGNISABLE CRIMES REPORTED

| S.NO. | ITEM | 2011 - 12 | 2012 - 13 | 2013 - 14 |
|--------------|--------------------------------|------------------|------------------|------------------|
| 1 | 2 | 3 | 4 | 5 |
| 1 | Murders | 139 | 111 | 93 |
| 2 | Dacoity | 11 | 3 | 3 |
| 3 | Robbary | 28 | 27 | 19 |
| 4 | House Breakings | 68 | 178 | 182 |
| 5 | Cattle Thefts | 0 | 15 | 12 |
| 6 | Others | 109 | 520 | 538 |
| 7 | Total Cognisable Crimes | 355 | 854 | 847 |

Source: SUPDT. OF POLICE, CHITTOOR/TIRUPATI.

TABLE - 20.3 - MAJOR COGNIZABLE CRIMES REPORTED MANDAL - WISE DURING THE YEAR 2013 - 14

(In No's)

| S. No. | Division / Mandal | Murders | Dacoits | Robbery | House Breakings | Cattle Thefts | Others | Total Cognizable Crimes |
|--------|---------------------------|-----------|----------|----------|-----------------|---------------|------------|-------------------------|
| 1 | 2 | 3 | 4 | 5 | 6 | 7 | 8 | 9 |
| | CHITTOR DIVISION | | | | | | | |
| 1 | Vedurukuppam | 1 | 0 | 1 | 0 | 1 | 0 | 3 |
| 2 | Ramachandrapuram | 0 | 0 | 0 | 0 | 0 | 1 | 1 |
| 3 | Vadamalapeta | 0 | 0 | 1 | 0 | 0 | 1 | 2 |
| 4 | Narayanavanam | 1 | 0 | 0 | 0 | 0 | 2 | 3 |
| 5 | Nindra | 1 | 0 | 1 | 1 | 0 | 1 | 4 |
| 6 | Vijayapuram | 0 | 0 | 0 | 0 | 0 | 2 | 2 |
| 7 | Nagari | 2 | 0 | 0 | 4 | 0 | 10 | 16 |
| 8 | Puttur | 1 | 0 | 0 | 8 | 0 | 22 | 31 |
| 9 | Karvetinagar | 0 | 0 | 0 | 2 | 0 | 3 | 5 |
| 10 | Penumuru | 1 | 0 | 0 | 0 | 1 | 5 | 7 |
| 11 | Puthalapattu | 1 | 0 | 0 | 5 | 2 | 12 | 20 |
| 12 | Irala | 2 | 0 | 0 | 4 | 2 | 5 | 13 |
| 13 | Thavanampalle | 0 | 1 | 0 | 1 | 0 | 1 | 3 |
| 14 | Srirangarajapuram | 0 | 0 | 0 | 1 | 0 | 1 | 2 |
| 15 | Gangadharanellore | 0 | 0 | 1 | 4 | 0 | 12 | 17 |
| 16 | Chittoor | 4 | 0 | 1 | 20 | 0 | 110 | 135 |
| 17 | Bangarupalem | 1 | 0 | 1 | 2 | 0 | 11 | 15 |
| 18 | Yadamarri | 1 | 0 | 0 | 0 | 1 | 2 | 4 |
| 19 | Gudipala | 3 | 0 | 0 | 7 | 0 | 5 | 15 |
| 20 | Palasamudram | 1 | 0 | 0 | 4 | 0 | 2 | 7 |
| | Sub-Total | 20 | 1 | 6 | 63 | 7 | 208 | 305 |
| | TIRUPATHI DIVISION | | | | | | | |
| 21 | Tirupati (Rural) | 4 | 0 | 1 | 8 | 0 | 10 | 23 |
| 22 | Renigunta | 3 | 0 | 2 | 0 | 0 | 10 | 15 |
| 23 | Yerpedu | 1 | 0 | 0 | 0 | 0 | 3 | 4 |
| 24 | Srikalahasti | 1 | 0 | 0 | 4 | 0 | 6 | 11 |
| 25 | Thottambedu | 4 | 0 | 0 | 0 | 0 | 2 | 6 |
| 26 | Buchinaidu Kandriga | 2 | 0 | 0 | 0 | 0 | 1 | 3 |
| 27 | Varadaiahpalem | 0 | 0 | 0 | 3 | 0 | 17 | 20 |
| 28 | K.V.B.Puram | 1 | 0 | 0 | 2 | 0 | 3 | 6 |
| 29 | Tirupati (Urban) | 4 | 0 | 4 | 19 | 0 | 21 | 48 |
| 30 | Chandragiri | 3 | 0 | 0 | 0 | 0 | 3 | 6 |
| 31 | Pulicherla | 1 | 0 | 0 | 1 | 0 | 1 | 3 |
| 32 | Pakala | 0 | 0 | 0 | 1 | 2 | 9 | 12 |
| 33 | Pichatur | 0 | 0 | 0 | 3 | 0 | 7 | 10 |
| 34 | Satyavedu | 0 | 0 | 0 | 5 | 0 | 6 | 11 |
| 35 | Nagalapuram | 0 | 0 | 0 | 3 | 0 | 3 | 6 |
| | Sub-Total | 24 | 0 | 7 | 49 | 2 | 102 | 184 |

TABLE - 20.3 - MAJOR COGNIZABLE CRIMES REPORTED MANDAL - WISE DURING THE YEAR 2013 - 14

(In No's)

| S. No. | Division / Mandal | Murders | Dacoits | Robbery | House Breakings | Cattle Thefts | Others | Total Cognizable Crimes |
|--------|-----------------------------|-----------|----------|-----------|-----------------|---------------|------------|-------------------------|
| 1 | 2 | 3 | 4 | 5 | 6 | 7 | 8 | 9 |
| | MADANAPALLE DIVISION | | | | | | | |
| 36 | Mulakalacheruvu | 0 | 0 | 0 | 2 | 0 | 6 | 8 |
| 37 | Thamballapalle | 1 | 0 | 0 | 0 | 1 | 2 | 4 |
| 38 | Peddamandyam | 1 | 0 | 0 | 0 | 0 | 1 | 2 |
| 39 | Gurramkonda | 0 | 0 | 0 | 0 | 0 | 11 | 11 |
| 40 | Kalakada | 2 | 0 | 0 | 1 | 0 | 2 | 5 |
| 41 | Kambhamvaripalle | 0 | 0 | 0 | 2 | 0 | 4 | 6 |
| 42 | Rompicherla | 2 | 0 | 0 | 1 | 0 | 7 | 10 |
| 43 | Yerravaripalem | 0 | 0 | 0 | 2 | 0 | 1 | 3 |
| 44 | Chinnagottigallu | 0 | 0 | 1 | 0 | 0 | 1 | 2 |
| 45 | Pileru | 2 | 0 | 0 | 2 | 0 | 17 | 21 |
| 46 | Kalikiri | 2 | 0 | 0 | 1 | 0 | 14 | 17 |
| 47 | Vayalpad | 1 | 0 | 0 | 2 | 1 | 10 | 14 |
| 48 | Kurabalakota | 0 | 0 | 0 | 0 | 0 | 0 | 0 |
| 49 | Pedda Thippasamudram | 2 | 0 | 0 | 2 | 1 | 6 | 11 |
| 50 | B.Kothakota | 0 | 0 | 0 | 1 | 0 | 9 | 10 |
| 51 | Madanapalle | 11 | 1 | 0 | 11 | 0 | 49 | 72 |
| 52 | Nimmanapalle | 1 | 0 | 0 | 0 | 0 | 6 | 7 |
| 53 | Sodam | 0 | 0 | 0 | 1 | 0 | 1 | 2 |
| 54 | Somala | 1 | 0 | 0 | 0 | 0 | 1 | 2 |
| 55 | Chowdepalle | 2 | 0 | 0 | 4 | 0 | 4 | 10 |
| 56 | Ramasamudram | 2 | 0 | 0 | 1 | 0 | 2 | 5 |
| 57 | Punganur | 2 | 0 | 1 | 6 | 0 | 13 | 22 |
| 58 | Peddapanjani | 0 | 0 | 0 | 0 | 0 | 0 | 0 |
| 59 | Gangavaram | 3 | 1 | 0 | 5 | 0 | 13 | 22 |
| 60 | Palamaner | 2 | 0 | 1 | 4 | 0 | 13 | 20 |
| 61 | Baireddipalle | 0 | 0 | 0 | 4 | 0 | 3 | 7 |
| 62 | Venkatagirikota | 2 | 0 | 1 | 3 | 0 | 7 | 13 |
| 63 | Santhipuram | 2 | 0 | 2 | 1 | 0 | 2 | 7 |
| 64 | Gudupalle | 1 | 0 | 0 | 3 | 0 | 5 | 9 |
| 65 | Kuppam | 6 | 0 | 0 | 8 | 0 | 14 | 28 |
| 66 | Ramakuppam | 1 | 0 | 0 | 3 | 0 | 4 | 8 |
| | Sub-Total | 49 | 2 | 6 | 70 | 3 | 228 | 358 |
| | TOTAL | 93 | 3 | 19 | 182 | 12 | 538 | 847 |

Source: SUPDT. OF POLICE, CHITTOOR/TIRUPATI.

XXI.SOCIAL WELFARE

| TABLE NO. | CONTENTS | PAGE NO. |
|------------------|---|-----------------|
| 21.1 | GOVERNMENT HOSTELS FOR SCHEDULED CASTE AND OTHERS, MANDAL WISE (2013-14) | 315-316 |
| 21.2 | GOVERNMENT HOSTELS FOR SCHEDULED TRIBES AND ASHRAM SCHOOLS, MANDAL WISE - (2013-14) | 317-318 |
| 21.3 | MANDAL WISE GOVERNMENT HOSTELS FOR BACKWARD CLASSES (2013-14) | 319-320 |
| 21.4 | SCHOLARSHIPS AWARDED UNDER SOCIAL WELFARE, BC WELFARE , TRIBAL WELFARE, MINORITIES AND DISABLED WELFARE (2013-14) | 321 |
| 21.5 | HOUSES CONSTRUCTED BY A.P.STATE HOUSING CORPORATION (2013-14) | 322-325 |
| 21.6 | SANCTION OF PENSIONS, MANDAL WISE (2013-14) | 326-331 |
| 21.7 | INDIRAMMA HOUSING PROGRAMME - MANDAL WISE (2013-14) | 332-333 |
| 21.8 | RAJIV SWAGRUHA HOUSING PROGRAMME (2013-14) | 334 |

XXI - SOCIAL WELFARE

TABLE - 21.1 - MANDAL - WISE GOVERNMENT HOSTELS FOR SCHEDULED CASTE AND OTHERS - 2013 - 14

| S. No. | Division /Mandal | SCHEDULED CASTES | | | | A.P.R.E.S (Residential Schools) | | | |
|--------|---------------------------|------------------|-------------|----------------|-------------|---------------------------------|----------|----------------|-------------|
| | | Boys | | Girls | | Boys | | Girls | |
| | | No. of Hostels | Strength | No. of Hostels | Strength | No. of Hostels | Strength | No. of Hostels | Strength |
| 1 | 2 | 3 | 4 | 5 | 6 | 7 | 8 | 9 | 10 |
| | CHITTOOR DIVISION | | | | | | | | |
| 1 | Vedurukuppam | 4 | 387 | 1 | 110 | 0 | 0 | 0 | 0 |
| 2 | Ramachandrapuram | 2 | 133 | 0 | 0 | 0 | 0 | 0 | 0 |
| 3 | Vadamalapeta | 1 | 52 | 0 | 0 | 0 | 0 | 0 | 0 |
| 4 | Narayanavanam | 2 | 173 | 0 | 0 | 0 | 0 | 0 | 0 |
| 5 | Nindra | 0 | 0 | 0 | 0 | 0 | 0 | 0 | 0 |
| 6 | Vijayapuram | 0 | 0 | 0 | 0 | 0 | 0 | 0 | 0 |
| 7 | Nagari | 1 | 78 | 1 | 113 | 0 | 0 | 0 | 0 |
| 8 | Puttur | 2 | 143 | 1 | 148 | 0 | 0 | 1 | 639 |
| 9 | Karvetinagar | 2 | 89 | 1 | 151 | 0 | 0 | 0 | 0 |
| 10 | Penumuru | 2 | 170 | 0 | 0 | 0 | 0 | 0 | 0 |
| 11 | Puthalapattu | 2 | 133 | 0 | 0 | 0 | 0 | 0 | 0 |
| 12 | Irala | 1 | 75 | 1 | 65 | 0 | 0 | 0 | 0 |
| 13 | Thavanampalle | 1 | 31 | 0 | 0 | 0 | 0 | 0 | 0 |
| 14 | Srirangarajapuram | 1 | 97 | 0 | 0 | 0 | 0 | 0 | 0 |
| 15 | Gangadharanellore | 2 | 194 | 1 | 93 | 0 | 0 | 0 | 0 |
| 16 | Chittoor | 3 | 97 | 3 | 190 | 0 | 0 | 1 | 502 |
| 17 | Bangarupalem | 1 | 92 | 2 | 165 | 0 | 0 | 0 | 0 |
| 18 | Yadamarri | 0 | 0 | 1 | 56 | 0 | 0 | 0 | 0 |
| 19 | Gudipala | 1 | 50 | 1 | 26 | 0 | 0 | 0 | 0 |
| 20 | Palasamudram | 0 | 0 | 0 | 0 | 0 | 0 | 0 | 0 |
| | Sub-Total | 28 | 1994 | 13 | 1117 | 0 | 0 | 2 | 1141 |
| | TIRUPATHI DIVISION | | | | | | | | |
| 21 | Tirupati (Rural) | 1 | 50 | 0 | 0 | 0 | 0 | 0 | 0 |
| 22 | Renigunta | 0 | 0 | 0 | 0 | 0 | 0 | 0 | 0 |
| 23 | Yerpedu | 2 | 149 | 0 | 0 | 0 | 0 | 0 | 0 |
| 24 | Srikalahasti | 4 | 485 | 2 | 205 | 0 | 0 | 1 | 637 |
| 25 | Thottambedu | 0 | 0 | 1 | 86 | 0 | 0 | 0 | 0 |
| 26 | Buchinaidu Kandriga | 1 | 128 | 1 | 142 | 0 | 0 | 0 | 0 |
| 27 | Varadaiahpalem | 2 | 226 | 0 | 0 | 0 | 0 | 0 | 0 |
| 28 | K.V.B.Puram | 2 | 153 | 0 | 0 | 0 | 0 | 0 | 0 |
| 29 | Tirupati (Urban) | 3 | 288 | 4 | 421 | 0 | 0 | 0 | 0 |
| 30 | Chandragiri | 1 | 68 | 0 | 0 | 0 | 0 | 0 | 0 |
| 31 | Pulicherla | 1 | 46 | 0 | 0 | 0 | 0 | 0 | 0 |
| 32 | Pakala | 1 | 76 | 1 | 73 | 0 | 0 | 0 | 0 |
| 33 | Pichatur | 3 | 302 | 0 | 0 | 0 | 0 | 0 | 0 |
| 34 | Satyavedu | 1 | 76 | 1 | 97 | 0 | 0 | 1 | 680 |
| 35 | Nagalapuram | 2 | 134 | 0 | 0 | 0 | 0 | 0 | 0 |
| | Sub-Total | 24 | 2181 | 10 | 1024 | 0 | 0 | 2 | 1317 |

XXI - SOCIAL WELFARE

TABLE - 21.1 - MANDAL - WISE GOVERNMENT HOSTELS FOR SCHEDULED CASTE AND OTHERS - 2013 - 14

| S. No. | Division /Mandal | SCHEDULED CASTES | | | | A.P.R.E.S (Residential Schools) | | | |
|--------|-----------------------------|------------------|-------------|----------------|-------------|---------------------------------|-------------|----------------|-------------|
| | | Boys | | Girls | | Boys | | Girls | |
| | | No. of Hostels | Strength | No. of Hostels | Strength | No. of Hostels | Strength | No. of Hostels | Strength |
| 1 | 2 | 3 | 4 | 5 | 6 | 7 | 8 | 9 | 10 |
| | MADANAPALLE DIVISION | | | | | | | | |
| 36 | Mulakalacheruvu | 1 | 107 | 0 | 0 | 0 | 0 | 1 | 564 |
| 37 | Thamballapalle | 0 | 0 | 1 | 58 | 0 | 0 | 0 | 0 |
| 38 | Peddamandyam | 1 | 65 | 0 | 0 | 0 | 0 | 0 | 0 |
| 39 | Gurramkonda | 1 | 87 | 0 | 0 | 0 | 0 | 0 | 0 |
| 40 | Kalakada | 1 | 70 | 0 | 0 | 0 | 0 | 0 | 0 |
| 41 | Kambhamvaripalle | 3 | 264 | 0 | 0 | 0 | 0 | 0 | 0 |
| 42 | Rompicherla | 0 | 0 | 0 | 0 | 0 | 0 | 0 | 0 |
| 43 | Yerravaripalem | 1 | 51 | 0 | 0 | 0 | 0 | 0 | 0 |
| 44 | Chinnagottigallu | 2 | 149 | 0 | 0 | 0 | 0 | 0 | 0 |
| 45 | Pileru | 2 | 141 | 1 | 163 | 0 | 0 | 1 | 606 |
| 46 | Kalikiri | 1 | 126 | 1 | 67 | 0 | 0 | 0 | 0 |
| 47 | Vayalpad | 2 | 208 | 1 | 74 | 0 | 0 | 0 | 0 |
| 48 | Kurabalakota | 1 | 63 | 0 | 0 | 0 | 0 | 0 | 0 |
| 49 | Pedda Thippasamudram | 1 | 0 | 0 | 0 | 0 | 0 | 0 | 0 |
| 50 | B.Kothakota | 0 | 0 | 0 | 0 | 1 | 575 | 0 | 0 |
| 51 | Madanapalle | 2 | 199 | 4 | 305 | 0 | 0 | 1 | 600 |
| 52 | Nimmanapalle | 0 | 0 | 0 | 0 | 0 | 0 | 0 | 0 |
| 53 | Sodam | 1 | 66 | 0 | 0 | 0 | 0 | 0 | 0 |
| 54 | Somala | 1 | 62 | 1 | 66 | 0 | 0 | 0 | 0 |
| 55 | Chowdepalle | 1 | 108 | 1 | 47 | 0 | 0 | 0 | 0 |
| 56 | Ramasamudram | 0 | 0 | 1 | 45 | 0 | 0 | 0 | 0 |
| 57 | Punganur | 1 | 89 | 1 | 109 | 0 | 0 | 0 | 0 |
| 58 | Peddapanjani | 1 | 36 | 1 | 65 | 0 | 0 | 0 | 0 |
| 59 | Gangavaram | 0 | 0 | 0 | 0 | 0 | 0 | 0 | 0 |
| 60 | Palamaner | 3 | 323 | 1 | 107 | 0 | 0 | 1 | 598 |
| 61 | Baireddipalle | 1 | 99 | 0 | 0 | 0 | 0 | 0 | 0 |
| 62 | Venkatagirikota | 1 | 101 | 0 | 0 | 0 | 0 | 0 | 0 |
| 63 | Santhipuram | 1 | 63 | 1 | 60 | 0 | 0 | 0 | 0 |
| 64 | Gudupalle | 0 | 0 | 0 | 0 | 0 | 0 | 0 | 0 |
| 65 | Kuppam | 1 | 62 | 1 | 53 | 0 | 0 | 1 | 515 |
| 66 | Ramakuppam | 1 | 51 | 0 | 0 | 1 | 615 | 0 | 0 |
| | Sub-Total | 32 | 2590 | 16 | 1219 | 2 | 1190 | 5 | 2883 |
| | TOTAL | 84 | 6765 | 39 | 3360 | 2 | 1190 | 9 | 5341 |

Source:DD,SOCIAL WELFARE

TABLE - 21.2 - MANDAL - WISE GOVERNMENT HOSTELS FOR SCHEDULED TRIBES AND ASHRAM SCHOOLS - 2013 - 14

| S. No. | Division /Mandal | SCHEDULED TRIBES | | | | ASHRAM SCHOOLS | | | |
|---------------------------|---------------------|------------------|------------|----------------|------------|----------------|----------|----------------|----------|
| | | Boys | | Girls | | Boys | | Girls | |
| | | No. of Hostels | Strength | No. of Hostels | Strength | No. of Hostels | Strength | No. of Hostels | Strength |
| 1 | 2 | 3 | 4 | 5 | 6 | 7 | 8 | 9 | 10 |
| CHITTOR DIVISION | | | | | | | | | |
| 1 | Vedurukuppam | 0 | 0 | 0 | 0 | 0 | 0 | 0 | 0 |
| 2 | Ramachandrapuram | 0 | 0 | 0 | 0 | 0 | 0 | 0 | 0 |
| 3 | Vadamalapeta | 0 | 0 | 0 | 0 | 0 | 0 | 0 | 0 |
| 4 | Narayanavanam | 0 | 0 | 0 | 0 | 0 | 0 | 0 | 0 |
| 5 | Nindra | 0 | 0 | 0 | 0 | 0 | 0 | 0 | 0 |
| 6 | Vijayapuram | 0 | 0 | 0 | 0 | 0 | 0 | 0 | 0 |
| 7 | Nagari | 0 | 0 | 0 | 0 | 0 | 0 | 0 | 0 |
| 8 | Puttur | 1 | 104 | 1 | 83 | 0 | 0 | 0 | 0 |
| 9 | Karvetinagar | 0 | 0 | 0 | 0 | 0 | 0 | 0 | 0 |
| 10 | Penumuru | 0 | 0 | 0 | 0 | 0 | 0 | 0 | 0 |
| 11 | Puthalapattu | 0 | 0 | 0 | 0 | 0 | 0 | 0 | 0 |
| 12 | Irala | 0 | 0 | 0 | 0 | 0 | 0 | 0 | 0 |
| 13 | Thavanampalle | 0 | 0 | 0 | 0 | 0 | 0 | 0 | 0 |
| 14 | Srirangarajapuram | 0 | 0 | 0 | 0 | 0 | 0 | 0 | 0 |
| 15 | Gangadharanellore | 0 | 0 | 0 | 0 | 0 | 0 | 0 | 0 |
| 16 | Chittoor | 1 | 101 | 1 | 104 | 0 | 0 | 0 | 0 |
| 17 | Bangarupalem | 1 | 89 | 0 | 0 | 0 | 0 | 0 | 0 |
| 18 | Yadamarri | 0 | 0 | 0 | 0 | 0 | 0 | 0 | 0 |
| 19 | Gudipala | 0 | 0 | 0 | 0 | 0 | 0 | 0 | 0 |
| 20 | Palasamudram | 0 | 0 | 0 | 0 | 0 | 0 | 0 | 0 |
| | Sub-Total | 3 | 294 | 2 | 187 | 0 | 0 | 0 | 0 |
| TIRUPATHI DIVISION | | | | | | | | | |
| 21 | Tirupati (Rural) | 1 | 124 | 1 | 114 | 0 | 0 | 0 | 0 |
| 22 | Renigunta | 0 | 0 | 0 | 0 | 0 | 0 | 0 | 0 |
| 23 | Yerpedu | 0 | 0 | 0 | 0 | 0 | 0 | 0 | 0 |
| 24 | Srikalahasti | 1 | 82 | 0 | 0 | 0 | 0 | 0 | 0 |
| 25 | Thottambedu | 0 | 0 | 0 | 0 | 0 | 0 | 0 | 0 |
| 26 | Buchinaidu Kandriga | 0 | 0 | 0 | 0 | 0 | 0 | 0 | 0 |
| 27 | Varadaiahpalem | 0 | 0 | 0 | 0 | 0 | 0 | 0 | 0 |
| 28 | K.V.B.Puram | 0 | 0 | 0 | 0 | 0 | 0 | 0 | 0 |
| 29 | Tirupati (Urban) | 0 | 0 | 0 | 0 | 0 | 0 | 0 | 0 |
| 30 | Chandragiri | 0 | 0 | 0 | 0 | 0 | 0 | 0 | 0 |
| 31 | Pulicherla | 0 | 0 | 0 | 0 | 0 | 0 | 0 | 0 |
| 32 | Pakala | 0 | 0 | 0 | 0 | 0 | 0 | 0 | 0 |
| 33 | Pichatur | 0 | 0 | 0 | 0 | 0 | 0 | 0 | 0 |
| 34 | Satyavedu | 1 | 36 | 0 | 0 | 0 | 0 | 0 | 0 |
| 35 | Nagalapuram | 0 | 0 | 0 | 0 | 0 | 0 | 0 | 0 |
| | Sub-Total | 3 | 242 | 1 | 114 | 0 | 0 | 0 | 0 |

TABLE - 21.2 - MANDAL - WISE GOVERNMENT HOSTELS FOR SCHEDULED TRIBES AND ASHRAM SCHOOLS - 2013 - 14

| S. No. | Division /Mandal | SCHEDULED TRIBES | | | | ASHRAM SCHOOLS | | | |
|-----------------------------|----------------------|------------------|-------------|----------------|------------|----------------|------------|----------------|----------|
| | | Boys | | Girls | | Boys | | Girls | |
| | | No. of Hostels | Strength | No. of Hostels | Strength | No. of Hostels | Strength | No. of Hostels | Strength |
| 1 | 2 | 3 | 4 | 5 | 6 | 7 | 8 | 9 | 10 |
| MADANAPALLE DIVISION | | | | | | | | | |
| 36 | Mulakalacheruvu | 0 | 0 | 0 | 0 | 0 | 0 | 0 | 0 |
| 37 | Thamballapalle | 1 | 117 | 0 | 0 | 0 | 0 | 0 | 0 |
| 38 | Peddamandyam | 0 | 0 | 0 | 0 | 0 | 0 | 0 | 0 |
| 39 | Gurramkonda | 0 | 0 | 0 | 0 | 0 | 0 | 0 | 0 |
| 40 | Kalakada | 0 | 0 | 0 | 0 | 0 | 0 | 0 | 0 |
| 41 | Kambhamvaripalle | 0 | 0 | 0 | 0 | 0 | 0 | 0 | 0 |
| 42 | Rompicherla | 0 | 0 | 0 | 0 | 0 | 0 | 0 | 0 |
| 43 | Yerravaripalem | 0 | 0 | 0 | 0 | 0 | 0 | 0 | 0 |
| 44 | Chinnagottigallu | 0 | 0 | 0 | 0 | 0 | 0 | 0 | 0 |
| 45 | Pileru | 1 | 86 | 0 | 0 | 0 | 0 | 0 | 0 |
| 46 | Kalikiri | 0 | 0 | 0 | 0 | 0 | 0 | 0 | 0 |
| 47 | Vayalpad | 0 | 0 | 0 | 0 | 0 | 0 | 0 | 0 |
| 48 | Kurabalakota | 0 | 0 | 0 | 0 | 0 | 0 | 0 | 0 |
| 49 | Pedda Thippasamudram | 0 | 0 | 0 | 0 | 0 | 0 | 0 | 0 |
| 50 | B.Kothakota | 0 | 0 | 0 | 0 | 0 | 0 | 0 | 0 |
| 51 | Madanapalle | 1 | 252 | 0 | 0 | 0 | 0 | 0 | 0 |
| 52 | Nimmanapalle | 0 | 0 | 0 | 0 | 0 | 0 | 0 | 0 |
| 53 | Sodam | 0 | 0 | 0 | 0 | 0 | 0 | 0 | 0 |
| 54 | Somala | 0 | 0 | 0 | 0 | 0 | 0 | 0 | 0 |
| 55 | Chowdepalle | 0 | 0 | 0 | 0 | 0 | 0 | 0 | 0 |
| 56 | Ramasamudram | 0 | 0 | 0 | 0 | 0 | 0 | 0 | 0 |
| 57 | Punganur | 1 | 124 | 1 | 90 | 0 | 0 | 0 | 0 |
| 58 | Peddapanjani | 0 | 0 | 0 | 0 | 0 | 0 | 0 | 0 |
| 59 | Gangavaram | 0 | 0 | 0 | 0 | 0 | 0 | 0 | 0 |
| 60 | Palamaner | 0 | 0 | 0 | 0 | 0 | 0 | 0 | 0 |
| 61 | Baireddipalle | 0 | 0 | 0 | 0 | 0 | 0 | 0 | 0 |
| 62 | Venkatagirikota | 0 | 0 | 0 | 0 | 0 | 0 | 0 | 0 |
| 63 | Santhipuram | 0 | 0 | 0 | 0 | 0 | 0 | 0 | 0 |
| 64 | Gudupalle | 0 | 0 | 0 | 0 | 0 | 0 | 0 | 0 |
| 65 | Kuppam | 0 | 0 | 0 | 0 | 0 | 0 | 0 | 0 |
| 66 | Ramakuppam | 1 | 62 | 0 | 0 | 1 | 142 | 0 | 0 |
| | Sub-Total | 5 | 641 | 1 | 90 | 1 | 142 | 0 | 0 |
| | TOTAL | 11 | 1177 | 4 | 391 | 1 | 142 | 0 | 0 |

Source:DTWO,CHITTOOR

TABLE - 21.3- MANDAL - WISE GOVERNMENT HOSTELS FOR BACKWARD CLASSES 2013 - 14

| S. NO. | Division /Mandal | BACKWARD CLASSES | | | | ASHRAM SCHOOLS | | | |
|---------------------------|---------------------|------------------|-------------|----------------|-------------|----------------|----------|----------------|----------|
| | | Boys | | Girls | | Boys | | Girls | |
| | | No. of Hostels | Strength | No. of Hostels | Strength | No. of Hostels | Strength | No. of Hostels | Strength |
| 1 | 2 | 3 | 4 | 5 | 6 | 7 | 8 | 9 | 10 |
| CHITTOR DIVISION | | | | | | | | | |
| 1 | Vedurukuppam | 1 | 117 | 0 | 0 | 0 | 0 | 0 | 0 |
| 2 | Ramachandrapuram | 1 | 90 | 1 | 54 | 0 | 0 | 0 | 0 |
| 3 | Vadamalapeta | 0 | 0 | 1 | 22 | 0 | 0 | 0 | 0 |
| 4 | Narayanavanam | 0 | 0 | 0 | 0 | 0 | 0 | 0 | 0 |
| 5 | Nindra | 2 | 160 | 0 | 0 | 0 | 0 | 0 | 0 |
| 6 | Vijayapuram | 2 | 148 | 0 | 0 | 0 | 0 | 0 | 0 |
| 7 | Nagari | 2 | 240 | 1 | 8 | 0 | 0 | 0 | 0 |
| 8 | Puttur | 2 | 155 | 2 | 152 | 0 | 0 | 0 | 0 |
| 9 | Karvetinagar | 2 | 125 | 0 | 0 | 0 | 0 | 0 | 0 |
| 10 | Penumuru | 0 | 0 | 2 | 82 | 0 | 0 | 0 | 0 |
| 11 | Puthalapattu | 0 | 0 | 1 | 55 | 0 | 0 | 0 | 0 |
| 12 | Irala | 0 | 0 | 0 | 0 | 0 | 0 | 0 | 0 |
| 13 | Thavanampalle | 0 | 0 | 0 | 0 | 0 | 0 | 0 | 0 |
| 14 | Srirangarajapuram | 0 | 0 | 0 | 0 | 0 | 0 | 0 | 0 |
| 15 | Gangadharanellore | 0 | 0 | 0 | 0 | 0 | 0 | 0 | 0 |
| 16 | Chittoor | 2 | 131 | 2 | 183 | 0 | 0 | 0 | 0 |
| 17 | Bangarupalem | 0 | 0 | 1 | 61 | 0 | 0 | 0 | 0 |
| 18 | Yadamarri | 0 | 0 | 0 | 0 | 0 | 0 | 0 | 0 |
| 19 | Gudipala | 0 | 0 | 0 | 0 | 0 | 0 | 0 | 0 |
| 20 | Palasamudram | 1 | 87 | 1 | 119 | 0 | 0 | 0 | 0 |
| | Sub-Total | 15 | 1253 | 12 | 736 | 0 | 0 | 0 | 0 |
| TIRUPATHI DIVISION | | | | | | | | | |
| 21 | Tirupati (Rural) | 1 | 103 | 0 | 0 | 0 | 0 | 0 | 0 |
| 22 | Renigunta | 1 | 105 | 0 | 0 | 0 | 0 | 0 | 0 |
| 23 | Yerpedu | 2 | 134 | 0 | 0 | 0 | 0 | 0 | 0 |
| 24 | Srikalahasti | 1 | 60 | 1 | 151 | 0 | 0 | 0 | 0 |
| 25 | Thottambedu | 0 | 0 | 1 | 72 | 0 | 0 | 0 | 0 |
| 26 | Buchinaidu Kandriga | 1 | 117 | 0 | 0 | 0 | 0 | 0 | 0 |
| 27 | Varadaiahpalem | 1 | 70 | 0 | 0 | 0 | 0 | 0 | 0 |
| 28 | K.V.B.Puram | 0 | 0 | 0 | 0 | 0 | 0 | 0 | 0 |
| 29 | Tirupati (Urban) | 2 | 315 | 2 | 354 | 0 | 0 | 0 | 0 |
| 30 | Chandragiri | 2 | 89 | 2 | 383 | 0 | 0 | 0 | 0 |
| 31 | Pulicherla | 2 | 156 | 1 | 66 | 0 | 0 | 0 | 0 |
| 32 | Pakala | 2 | 105 | 0 | 0 | 0 | 0 | 0 | 0 |
| 33 | Pichatur | 0 | 0 | 1 | 97 | 0 | 0 | 0 | 0 |
| 34 | Satyavedu | 2 | 195 | 2 | 141 | 0 | 0 | 0 | 0 |
| 35 | Nagalapuram | 0 | 0 | 1 | 116 | 0 | 0 | 0 | 0 |
| | Sub-Total | 17 | 1449 | 11 | 1380 | 0 | 0 | 0 | 0 |

TABLE - 21.3- MANDAL - WISE GOVERNMENT HOSTELS FOR BACKWARD CLASSES 2013 - 14

| S. NO. | Division /Mandal | BACKWARD CLASSES | | | | ASHRAM SCHOOLS | | | |
|-----------------------------|----------------------|------------------|-------------|----------------|-------------|----------------|----------|----------------|----------|
| | | Boys | | Girls | | Boys | | Girls | |
| | | No. of Hostels | Strength | No. of Hostels | Strength | No. of Hostels | Strength | No. of Hostels | Strength |
| 1 | 2 | 3 | 4 | 5 | 6 | 7 | 8 | 9 | 10 |
| MADANAPALLE DIVISION | | | | | | | | | |
| 36 | Mulakalacheruvu | 1 | 22 | 1 | 97 | 0 | 0 | 0 | 0 |
| 37 | Thamballapalle | 1 | 86 | 1 | 40 | 0 | 0 | 0 | 0 |
| 38 | Peddamandyam | 1 | 69 | 0 | 0 | 0 | 0 | 0 | 0 |
| 39 | Gurramkonda | 1 | 79 | 1 | 60 | 0 | 0 | 0 | 0 |
| 40 | Kalakada | 1 | 181 | 0 | 0 | 0 | 0 | 0 | 0 |
| 41 | Kambhamvaripalle | 1 | 80 | 1 | 140 | 0 | 0 | 0 | 0 |
| 42 | Rompicherla | 1 | 68 | 0 | 0 | 0 | 0 | 0 | 0 |
| 43 | Yerravaripalem | 0 | 0 | 0 | 0 | 0 | 0 | 0 | 0 |
| 44 | Chinnagottigallu | 1 | 42 | 0 | 0 | 0 | 0 | 0 | 0 |
| 45 | Pileru | 2 | 297 | 2 | 243 | 0 | 0 | 0 | 0 |
| 46 | Kalikiri | 1 | 103 | 0 | 0 | 0 | 0 | 0 | 0 |
| 47 | Vayalpad | 1 | 97 | 1 | 134 | 0 | 0 | 0 | 0 |
| 48 | Kurabalakota | 0 | 0 | 0 | 0 | 0 | 0 | 0 | 0 |
| 49 | Pedda Thippasamudram | 1 | 46 | 0 | 0 | 0 | 0 | 0 | 0 |
| 50 | B.Kothakota | 1 | 113 | 0 | 0 | 0 | 0 | 0 | 0 |
| 51 | Madanapalle | 2 | 156 | 2 | 223 | 0 | 0 | 0 | 0 |
| 52 | Nimmanapalle | 1 | 40 | 0 | 0 | 0 | 0 | 0 | 0 |
| 53 | Sodam | 0 | 0 | 1 | 105 | 0 | 0 | 0 | 0 |
| 54 | Somala | 0 | 0 | 0 | 0 | 0 | 0 | 0 | 0 |
| 55 | Chowdepalle | 1 | 105 | 0 | 0 | 0 | 0 | 0 | 0 |
| 56 | Ramasamudram | 1 | 41 | 0 | 0 | 0 | 0 | 0 | 0 |
| 57 | Punganur | 2 | 166 | 1 | 46 | 0 | 0 | 0 | 0 |
| 58 | Peddapanjani | 0 | 0 | 0 | 0 | 0 | 0 | 0 | 0 |
| 59 | Gangavaram | 0 | 0 | 0 | 0 | 0 | 0 | 0 | 0 |
| 60 | Palamaner | 2 | 184 | 1 | 60 | 0 | 0 | 0 | 0 |
| 61 | Baireddipalle | 1 | 48 | 0 | 0 | 0 | 0 | 0 | 0 |
| 62 | Venkatagirikota | 0 | 0 | 1 | 97 | 0 | 0 | 0 | 0 |
| 63 | Santhipuram | 0 | 0 | 0 | 0 | 0 | 0 | 0 | 0 |
| 64 | Gudupalle | 1 | 63 | 0 | 0 | 0 | 0 | 0 | 0 |
| 65 | Kuppam | 2 | 111 | 1 | 15 | 0 | 0 | 0 | 0 |
| 66 | Ramakuppam | 0 | 0 | 0 | 0 | 0 | 0 | 0 | 0 |
| | Sub-Total | 27 | 2197 | 14 | 1260 | 0 | 0 | 0 | 0 |
| | TOTAL | 59 | 4899 | 37 | 3376 | 0 | 0 | 0 | 0 |

Source:DBCWO,CHITTOOR

TABLE - 21.4 - SCHOLARSHIPS AWARDED UNDER SOCIAL & TRIBAL WELFARE PROGRAMME - 2013 - 14

(Rs in lakhs)

| S. NO. | Category | PRE - MATRIC | | POST - MATRIC | |
|--------|------------------|--------------|-------------------|---------------|-------------------|
| | | Number | Amount Sanctioned | Number | Amount Sanctioned |
| 1 | 2 | 3 | 4 | 5 | 6 |
| 1 | Scheduled Caste | 15232 | 165.63 | 26325 | 3784.62 |
| 2 | Scheduled Tribes | 154 | 25.45 | 3562 | 438.56 |
| 3 | Backward Class | 0 | 0.00 | 73338 | 10470.25 |
| 4 | Minorities | 8335 | 13.13 | 7472 | 503.74 |
| | Total | 23721 | 204.21 | 110697 | 15197.17 |

Source:DD,SW;DTWO;DBCWO;DMWO,Chittoor

TABLE - 21.5 - HOUSES CONSTRUCTED BY A.P.STATE HOUSING CORPORATION - 2013 - 14

| S. No. | Division / Mandal | INDIRAMMA RURAL HOUSING (No) | | | | | INDIRA AWAS YOJANA HOUSING (No) | | | | |
|---------------------------|---------------------|------------------------------|------------|------------|------------|-------------|---------------------------------|------------|------------|------------|-------------|
| | | SC | ST | BC | Others | Total | SC | ST | BC | Others | Total |
| 1 | 2 | 3 | 4 | 5 | 6 | 7 | 8 | 9 | 10 | 11 | 12 |
| CHITTOR DIVISION | | | | | | | | | | | |
| 1 | Vedurukuppam | 34 | 3 | 32 | 44 | 113 | 82 | 9 | 18 | 52 | 161 |
| 2 | Ramachandrapuram | 23 | 6 | 20 | 44 | 93 | 82 | 8 | 26 | 99 | 215 |
| 3 | Vadamalapeta | 17 | 13 | 31 | 12 | 73 | 41 | 30 | 39 | 28 | 138 |
| 4 | Narayanavanam | 21 | 4 | 44 | 1 | 70 | 55 | 29 | 44 | 3 | 131 |
| 5 | Nindra | 14 | 0 | 27 | 2 | 43 | 47 | 14 | 48 | 14 | 123 |
| 6 | Vijayapuram | 14 | 2 | 27 | 1 | 44 | 63 | 21 | 31 | 19 | 134 |
| 7 | Nagari | 14 | 1 | 30 | 4 | 49 | 47 | 18 | 60 | 7 | 132 |
| 8 | Puttur | 7 | 5 | 21 | 6 | 39 | 47 | 16 | 45 | 6 | 114 |
| 9 | Karvetinagar | 26 | 5 | 35 | 13 | 79 | 72 | 13 | 37 | 28 | 150 |
| 10 | Penumuru | 9 | 5 | 25 | 33 | 72 | 45 | 8 | 15 | 39 | 107 |
| 11 | Puthalapattu | 44 | 5 | 39 | 37 | 125 | 93 | 10 | 28 | 27 | 158 |
| 12 | Irala | 39 | 2 | 25 | 49 | 115 | 125 | 5 | 35 | 52 | 217 |
| 13 | Thavanampalle | 29 | 2 | 35 | 19 | 85 | 112 | 8 | 39 | 25 | 184 |
| 14 | Srirangarajapuram | 34 | 2 | 17 | 34 | 87 | 101 | 6 | 31 | 38 | 176 |
| 15 | Gangadharanellore | 46 | 4 | 25 | 38 | 113 | 128 | 1 | 35 | 108 | 272 |
| 16 | Chittoor | 23 | 3 | 19 | 14 | 59 | 62 | 3 | 13 | 27 | 105 |
| 17 | Bangarupalem | 50 | 10 | 70 | 54 | 184 | 122 | 19 | 48 | 51 | 240 |
| 18 | Yadamarri | 39 | 2 | 45 | 38 | 124 | 88 | 18 | 57 | 47 | 210 |
| 19 | Gudipala | 25 | 5 | 18 | 21 | 69 | 94 | 3 | 13 | 14 | 124 |
| 20 | Palasamudram | 9 | 0 | 12 | 3 | 24 | 54 | 1 | 25 | 14 | 94 |
| | Sub-Total | 517 | 79 | 597 | 467 | 1660 | 1560 | 240 | 687 | 698 | 3185 |
| TIRUPATHI DIVISION | | | | | | | | | | | |
| 21 | Tirupati (Rural) | 9 | 1 | 13 | 9 | 32 | 48 | 5 | 16 | 32 | 101 |
| 22 | Renigunta | 9 | 9 | 33 | 7 | 58 | 25 | 3 | 19 | 16 | 63 |
| 23 | Yerpedu | 53 | 25 | 55 | 15 | 148 | 79 | 112 | 51 | 18 | 260 |
| 24 | Srikalahasti | 76 | 17 | 70 | 37 | 200 | 118 | 126 | 61 | 45 | 350 |
| 25 | Thottambedu | 34 | 6 | 25 | 9 | 74 | 84 | 53 | 24 | 13 | 174 |
| 26 | Buchinaidu Kandriga | 31 | 7 | 21 | 7 | 66 | 81 | 51 | 18 | 7 | 157 |
| 27 | Varadaiahpalem | 29 | 6 | 21 | 4 | 60 | 70 | 24 | 38 | 13 | 145 |
| 28 | K.V.B.Puram | 43 | 17 | 63 | 24 | 147 | 94 | 67 | 44 | 18 | 223 |
| 29 | Tirupati (Urban) | 12 | 2 | 4 | 9 | 27 | 0 | 0 | 0 | 0 | 0 |
| 30 | Chandragiri | 9 | 6 | 25 | 33 | 73 | 49 | 18 | 52 | 38 | 157 |
| 31 | Pulicherla | 27 | 9 | 68 | 18 | 122 | 67 | 7 | 31 | 76 | 181 |
| 32 | Pakala | 43 | 8 | 44 | 78 | 173 | 115 | 35 | 57 | 106 | 313 |
| 33 | Pichatur | 19 | 1 | 36 | 0 | 56 | 85 | 24 | 66 | 15 | 190 |
| 34 | Satyavedu | 13 | 6 | 21 | 3 | 43 | 85 | 1 | 45 | 11 | 142 |
| 35 | Nagalapuram | 15 | 0 | 28 | 9 | 52 | 59 | 11 | 35 | 14 | 119 |
| | Sub-Total | 422 | 120 | 527 | 262 | 1331 | 1059 | 537 | 557 | 422 | 2575 |

TABLE - 21.5 - HOUSES CONSTRUCTED BY A.P.STATE HOUSING CORPORATION - 2013 - 14

| S. No. | Division / Mandal | INDIRAMMA RURAL HOUSING (No) | | | | | INDIRA AWAS YOJANA HOUSING (No) | | | | |
|-----------------------------|----------------------|------------------------------|------------|-------------|-------------|-------------|---------------------------------|-------------|-------------|-------------|--------------|
| | | SC | ST | BC | Others | Total | SC | ST | BC | Others | Total |
| 1 | 2 | 3 | 4 | 5 | 6 | 7 | 8 | 9 | 10 | 11 | 12 |
| MADANAPALLE DIVISION | | | | | | | | | | | |
| 36 | Mulakalacheruvu | 18 | 2 | 48 | 45 | 113 | 43 | 3 | 9 | 42 | 97 |
| 37 | Thamballapalle | 4 | 8 | 57 | 65 | 134 | 31 | 10 | 20 | 27 | 88 |
| 38 | Peddamandyam | 7 | 10 | 58 | 70 | 145 | 31 | 31 | 8 | 52 | 122 |
| 39 | Gurramkonda | 22 | 3 | 79 | 78 | 182 | 55 | 3 | 83 | 167 | 308 |
| 40 | Kalakada | 19 | 8 | 95 | 38 | 160 | 90 | 19 | 52 | 79 | 240 |
| 41 | Kambhamvaripalle | 28 | 9 | 133 | 74 | 244 | 74 | 23 | 81 | 57 | 235 |
| 42 | Rompicherla | 11 | 2 | 43 | 22 | 78 | 38 | 9 | 8 | 119 | 174 |
| 43 | Yerravaripalem | 20 | 5 | 44 | 35 | 104 | 60 | 23 | 43 | 34 | 160 |
| 44 | Chinnagottigallu | 13 | 7 | 35 | 42 | 97 | 45 | 5 | 14 | 48 | 112 |
| 45 | Pileru | 12 | 18 | 62 | 43 | 135 | 37 | 27 | 82 | 130 | 276 |
| 46 | Kalikiri | 29 | 0 | 87 | 24 | 140 | 84 | 2 | 123 | 167 | 376 |
| 47 | Vayalpad | 11 | 1 | 61 | 50 | 123 | 37 | 2 | 65 | 63 | 167 |
| 48 | Kurabalakota | 12 | 1 | 30 | 11 | 54 | 50 | 1 | 28 | 103 | 182 |
| 49 | Pedda Thippasamudram | 29 | 1 | 66 | 73 | 169 | 36 | 6 | 5 | 29 | 76 |
| 50 | B.Kothakota | 17 | 1 | 57 | 49 | 124 | 56 | 5 | 11 | 90 | 162 |
| 51 | Madanapalle | 28 | 19 | 64 | 37 | 148 | 91 | 15 | 47 | 107 | 260 |
| 52 | Nimmanapalle | 7 | 1 | 62 | 21 | 91 | 46 | 5 | 18 | 24 | 93 |
| 53 | Sodam | 19 | 3 | 89 | 29 | 140 | 25 | 4 | 26 | 50 | 105 |
| 54 | Somala | 22 | 9 | 86 | 19 | 136 | 36 | 5 | 15 | 32 | 88 |
| 55 | Chowdepalle | 22 | 4 | 78 | 40 | 144 | 85 | 6 | 31 | 63 | 185 |
| 56 | Ramasamudram | 37 | 1 | 55 | 44 | 137 | 82 | 3 | 20 | 41 | 146 |
| 57 | Punganur | 31 | 12 | 110 | 37 | 190 | 64 | 33 | 32 | 34 | 163 |
| 58 | Peddapanjani | 33 | 3 | 116 | 39 | 191 | 58 | 9 | 9 | 59 | 135 |
| 59 | Gangavaram | 22 | 4 | 38 | 21 | 85 | 63 | 10 | 26 | 49 | 148 |
| 60 | Palamaner | 20 | 2 | 26 | 15 | 63 | 46 | 14 | 10 | 10 | 80 |
| 61 | Baireddipalle | 32 | 10 | 86 | 30 | 158 | 55 | 13 | 26 | 43 | 137 |
| 62 | Venkatagirikota | 15 | 11 | 60 | 33 | 119 | 29 | 5 | 33 | 39 | 106 |
| 63 | Santhipuram | 11 | 2 | 115 | 11 | 139 | 27 | 2 | 27 | 28 | 84 |
| 64 | Gudupalle | 16 | 2 | 53 | 5 | 76 | 22 | 1 | 43 | 7 | 73 |
| 65 | Kuppam | 30 | 0 | 134 | 20 | 184 | 34 | 2 | 61 | 37 | 134 |
| 66 | Ramakuppam | 38 | 20 | 33 | 28 | 119 | 42 | 32 | 9 | 25 | 108 |
| | Sub-Total | 635 | 179 | 2160 | 1148 | 4122 | 1572 | 328 | 1065 | 1855 | 4820 |
| | TOTAL | 1574 | 378 | 3284 | 1877 | 7113 | 4191 | 1105 | 2309 | 2975 | 10580 |

Source: PD,APSH Corpn.,Chittoor

TABLE - 21.5a - HOUSES CONSTRUCTED BY A.P.STATE HOUSING CORPORATION -2013 - 14

| S. No. | Division / Mandal | INDIRAMMA URBAN HOUSING (No) | | | | | TOTAL (No) | | | | |
|---------------------------|---------------------|------------------------------|-----------|------------|-----------|------------|-------------|------------|-------------|-------------|-------------|
| | | SC | ST | BC | Others | Total | SC | ST | BC | Others | Total |
| 1 | 2 | 13 | 14 | 15 | 16 | 17 | 18 | 19 | 20 | 21 | 22 |
| CHITTOR DIVISION | | | | | | | | | | | |
| 1 | Vedurukuppam | 0 | 0 | 0 | 0 | 0 | 116 | 12 | 50 | 96 | 274 |
| 2 | Ramachandrapuram | 0 | 0 | 0 | 0 | 0 | 105 | 14 | 46 | 143 | 308 |
| 3 | Vadamalapeta | 0 | 0 | 0 | 0 | 0 | 58 | 43 | 70 | 40 | 211 |
| 4 | Narayanavanam | 0 | 0 | 0 | 0 | 0 | 76 | 33 | 88 | 4 | 201 |
| 5 | Nindra | 0 | 0 | 0 | 0 | 0 | 61 | 14 | 75 | 16 | 166 |
| 6 | Vijayapuram | 0 | 0 | 0 | 0 | 0 | 77 | 23 | 58 | 20 | 178 |
| 7 | Nagari | 49 | 3 | 178 | 19 | 249 | 110 | 22 | 268 | 30 | 430 |
| 8 | Puttur | 56 | 22 | 128 | 9 | 215 | 110 | 43 | 194 | 21 | 368 |
| 9 | Karvetinagar | 0 | 0 | 0 | 0 | 0 | 98 | 18 | 72 | 41 | 229 |
| 10 | Penumuru | 0 | 0 | 0 | 0 | 0 | 54 | 13 | 40 | 72 | 179 |
| 11 | Puthalapattu | 0 | 0 | 0 | 0 | 0 | 137 | 15 | 67 | 64 | 283 |
| 12 | Irala | 0 | 0 | 0 | 0 | 0 | 164 | 7 | 60 | 101 | 332 |
| 13 | Thavanampalle | 0 | 0 | 0 | 0 | 0 | 141 | 10 | 74 | 44 | 269 |
| 14 | Srirangarajapuram | 0 | 0 | 0 | 0 | 0 | 135 | 8 | 48 | 72 | 263 |
| 15 | Gangadharanellore | 0 | 0 | 0 | 0 | 0 | 174 | 5 | 60 | 146 | 385 |
| 16 | Chittoor | 112 | 4 | 80 | 47 | 243 | 197 | 10 | 112 | 88 | 407 |
| 17 | Bangarupalem | 0 | 0 | 0 | 0 | 0 | 172 | 29 | 118 | 105 | 424 |
| 18 | Yadamarri | 0 | 0 | 0 | 0 | 0 | 127 | 20 | 102 | 85 | 334 |
| 19 | Gudipala | 0 | 0 | 0 | 0 | 0 | 119 | 8 | 31 | 35 | 193 |
| 20 | Palasamudram | 0 | 0 | 0 | 0 | 0 | 63 | 1 | 37 | 17 | 118 |
| | Sub-Total | 217 | 29 | 386 | 75 | 707 | 2294 | 348 | 1670 | 1240 | 5552 |
| TIRUPATHI DIVISION | | | | | | | | | | | |
| 21 | Tirupati (Rural) | 0 | 0 | 0 | 0 | 0 | 57 | 6 | 29 | 41 | 133 |
| 22 | Renigunta | 0 | 0 | 0 | 0 | 0 | 34 | 12 | 52 | 23 | 121 |
| 23 | Yerpedu | 0 | 0 | 0 | 0 | 0 | 132 | 137 | 106 | 33 | 408 |
| 24 | Srikalahasti | 56 | 35 | 107 | 45 | 243 | 250 | 178 | 238 | 127 | 793 |
| 25 | Thottambedu | 0 | 0 | 0 | 0 | 0 | 118 | 59 | 49 | 22 | 248 |
| 26 | Buchinaidu Kandriga | 0 | 0 | 0 | 0 | 0 | 112 | 58 | 39 | 14 | 223 |
| 27 | Varadaiahpalem | 0 | 0 | 0 | 0 | 0 | 99 | 30 | 59 | 17 | 205 |
| 28 | K.V.B.Puram | 0 | 0 | 0 | 0 | 0 | 137 | 84 | 107 | 42 | 370 |
| 29 | Tirupati (Urban) | 16 | 2 | 22 | 10 | 50 | 28 | 4 | 26 | 19 | 77 |
| 30 | Chandragiri | 0 | 0 | 0 | 0 | 0 | 58 | 24 | 77 | 71 | 230 |
| 31 | Pulicherla | 0 | 0 | 0 | 0 | 0 | 94 | 16 | 99 | 94 | 303 |
| 32 | Pakala | 0 | 0 | 0 | 0 | 0 | 158 | 43 | 101 | 184 | 486 |
| 33 | Pichatur | 0 | 0 | 0 | 0 | 0 | 104 | 25 | 102 | 15 | 246 |
| 34 | Satyavedu | 0 | 0 | 0 | 0 | 0 | 98 | 7 | 66 | 14 | 185 |
| 35 | Nagalapuram | 0 | 0 | 0 | 0 | 0 | 74 | 11 | 63 | 23 | 171 |
| | Sub-Total | 72 | 37 | 129 | 55 | 293 | 1553 | 694 | 1213 | 739 | 4199 |

TABLE - 21.5a - HOUSES CONSTRUCTED BY A.P.STATE HOUSING CORPORATION -2013 - 14

| S. No. | Division / Mandal | INDIRAMMA URBAN HOUSING (No) | | | | | TOTAL (No) | | | | |
|-----------------------------|----------------------|------------------------------|-----------|------------|------------|-------------|-------------|-------------|-------------|-------------|--------------|
| | | SC | ST | BC | Others | Total | SC | ST | BC | Others | Total |
| 1 | 2 | 13 | 14 | 15 | 16 | 17 | 18 | 19 | 20 | 21 | 22 |
| MADANAPALLE DIVISION | | | | | | | | | | | |
| 36 | Mulakalacheruvu | 0 | 0 | 0 | 0 | 0 | 61 | 5 | 57 | 87 | 210 |
| 37 | Thamballapalle | 0 | 0 | 0 | 0 | 0 | 35 | 18 | 77 | 92 | 222 |
| 38 | Peddamandyam | 0 | 0 | 0 | 0 | 0 | 38 | 41 | 66 | 122 | 267 |
| 39 | Gurramkonda | 0 | 0 | 0 | 0 | 0 | 77 | 6 | 162 | 245 | 490 |
| 40 | Kalakada | 0 | 0 | 0 | 0 | 0 | 109 | 27 | 147 | 117 | 400 |
| 41 | Kambhamvaripalle | 0 | 0 | 0 | 0 | 0 | 102 | 32 | 214 | 131 | 479 |
| 42 | Rompicherla | 0 | 0 | 0 | 0 | 0 | 49 | 11 | 51 | 141 | 252 |
| 43 | Yerravaripalem | 0 | 0 | 0 | 0 | 0 | 80 | 28 | 87 | 69 | 264 |
| 44 | Chinnagottigallu | 0 | 0 | 0 | 0 | 0 | 58 | 12 | 49 | 90 | 209 |
| 45 | Pileru | 0 | 0 | 0 | 0 | 0 | 49 | 45 | 144 | 173 | 411 |
| 46 | Kalikiri | 0 | 0 | 0 | 0 | 0 | 113 | 2 | 210 | 191 | 516 |
| 47 | Vayalpad | 0 | 0 | 0 | 0 | 0 | 48 | 3 | 126 | 113 | 290 |
| 48 | Kurabalakota | 0 | 0 | 0 | 0 | 0 | 62 | 2 | 58 | 114 | 236 |
| 49 | Pedda Thippasamudram | 0 | 0 | 0 | 0 | 0 | 65 | 7 | 71 | 102 | 245 |
| 50 | B.Kothakota | 0 | 0 | 0 | 0 | 0 | 73 | 6 | 68 | 139 | 286 |
| 51 | Madanapalle | 8 | 7 | 84 | 80 | 179 | 127 | 41 | 195 | 224 | 587 |
| 52 | Nimmanapalle | 0 | 0 | 0 | 0 | 0 | 53 | 6 | 80 | 45 | 184 |
| 53 | Sodam | 0 | 0 | 0 | 0 | 0 | 44 | 7 | 115 | 79 | 245 |
| 54 | Somala | 0 | 0 | 0 | 0 | 0 | 58 | 14 | 101 | 51 | 224 |
| 55 | Chowdepalle | 0 | 0 | 0 | 0 | 0 | 107 | 10 | 109 | 103 | 329 |
| 56 | Ramasamudram | 0 | 0 | 0 | 0 | 0 | 119 | 4 | 75 | 85 | 283 |
| 57 | Punganur | 21 | 0 | 48 | 54 | 123 | 116 | 45 | 190 | 125 | 476 |
| 58 | Peddapanjani | 0 | 0 | 0 | 0 | 0 | 91 | 12 | 125 | 98 | 326 |
| 59 | Gangavaram | 0 | 0 | 0 | 0 | 0 | 85 | 14 | 64 | 70 | 233 |
| 60 | Palamaner | 20 | 12 | 42 | 59 | 133 | 86 | 28 | 78 | 84 | 276 |
| 61 | Baireddipalle | 0 | 0 | 0 | 0 | 0 | 87 | 23 | 112 | 73 | 295 |
| 62 | Venkatagirikota | 0 | 0 | 0 | 0 | 0 | 44 | 16 | 93 | 72 | 225 |
| 63 | Santhipuram | 0 | 0 | 0 | 0 | 0 | 38 | 4 | 142 | 39 | 223 |
| 64 | Gudupalle | 0 | 0 | 0 | 0 | 0 | 38 | 3 | 96 | 12 | 149 |
| 65 | Kuppam | 0 | 0 | 0 | 0 | 0 | 64 | 2 | 195 | 57 | 318 |
| 66 | Ramakuppam | 0 | 0 | 0 | 0 | 0 | 80 | 52 | 42 | 53 | 227 |
| | Sub-Total | 49 | 19 | 174 | 193 | 435 | 2256 | 526 | 3399 | 3196 | 9377 |
| | TOTAL | 338 | 85 | 689 | 323 | 1435 | 6103 | 1568 | 6282 | 5175 | 19128 |

Source:PD,APSH CORPN.,CHITTOOR

TABLE - 21.6 - MANDAL WISE - SANCTION OF PENSIONS AS ON 31-03-2014

| S. No. | Division / Mandal | REGULAR | | | | |
|--------|---------------------------|-----------------|----------------|------------------|-------------------|--------------|
| | | Oldage Pensions | Widow Pensions | Weavers Pensions | Disabled Pensions | Total |
| 1 | 2 | 3 | 4 | 5 | 6 | 7 |
| | CHITTOR DIVISION | | | | | |
| 1 | Vedurukuppam | 948 | 0 | 0 | 0 | 948 |
| 2 | Ramachandrapuram | 711 | 0 | 0 | 0 | 711 |
| 3 | Vadamalapeta | 886 | 0 | 0 | 0 | 886 |
| 4 | Narayanavanam | 780 | 0 | 0 | 0 | 780 |
| 5 | Nindra | 503 | 0 | 0 | 0 | 503 |
| 6 | Vijayapuram | 486 | 0 | 0 | 0 | 486 |
| 7 | Nagari | 1927 | 0 | 0 | 0 | 1927 |
| 8 | Puttur | 2423 | 0 | 0 | 0 | 2423 |
| 9 | Karvetinagar | 1157 | 0 | 0 | 0 | 1157 |
| 10 | Penumuru | 534 | 0 | 0 | 0 | 534 |
| 11 | Puthalapattu | 1061 | 0 | 0 | 0 | 1061 |
| 12 | Irala | 937 | 0 | 0 | 0 | 937 |
| 13 | Thavanampalle | 819 | 0 | 0 | 0 | 819 |
| 14 | Srirangarajapuram | 711 | 0 | 0 | 0 | 711 |
| 15 | Gangadharanellore | 969 | 0 | 0 | 0 | 969 |
| 16 | Chittoor | 2549 | 0 | 0 | 0 | 2549 |
| 17 | Bangarupalem | 1162 | 0 | 0 | 0 | 1162 |
| 18 | Yadamarri | 768 | 0 | 0 | 0 | 768 |
| 19 | Gudipala | 955 | 0 | 0 | 0 | 955 |
| 20 | Palasamudram | 377 | 0 | 0 | 0 | 377 |
| | Sub-Total | 20663 | 0 | 0 | 0 | 20663 |
| | TIRUPATHI DIVISION | | | | | |
| 21 | Tirupati (Rural) | 937 | 0 | 0 | 0 | 937 |
| 22 | Renigunta | 653 | 0 | 0 | 0 | 653 |
| 23 | Yerpedu | 1010 | 0 | 0 | 0 | 1010 |
| 24 | Srikalahasti | 2847 | 0 | 0 | 0 | 2847 |
| 25 | Thottambedu | 641 | 0 | 0 | 0 | 641 |
| 26 | Buchinaidu Kandriga | 484 | 0 | 0 | 0 | 484 |
| 27 | Varadaiahpalem | 529 | 0 | 0 | 0 | 529 |
| 28 | K.V.B.Puram | 796 | 0 | 0 | 0 | 796 |
| 29 | Tirupati (Urban) | 2124 | 0 | 0 | 0 | 2124 |
| 30 | Chandragiri | 951 | 0 | 0 | 0 | 951 |
| 31 | Pulicherla | 936 | 0 | 0 | 0 | 936 |
| 32 | Pakala | 1001 | 0 | 0 | 0 | 1001 |
| 33 | Pichatur | 608 | 0 | 0 | 0 | 608 |
| 34 | Satyavedu | 778 | 0 | 0 | 0 | 778 |
| 35 | Nagalapuram | 549 | 0 | 0 | 0 | 549 |
| | Sub-Total | 14844 | 0 | 0 | 0 | 14844 |

TABLE - 21.6 - MANDAL WISE - SANCTION OF PENSIONS AS ON 31-03-2014

| S. No. | Division / Mandal | REGULAR | | | | |
|-----------------------------|----------------------|-----------------|----------------|------------------|-------------------|--------------|
| | | Oldage Pensions | Widow Pensions | Weavers Pensions | Disabled Pensions | Total |
| 1 | 2 | 3 | 4 | 5 | 6 | 7 |
| MADANAPALLE DIVISION | | | | | | |
| 36 | Mulakalacheruvu | 1339 | 0 | 0 | 0 | 1339 |
| 37 | Thamballapalle | 1083 | 0 | 0 | 0 | 1083 |
| 38 | Peddamandyam | 794 | 0 | 0 | 0 | 794 |
| 39 | Gurramkonda | 913 | 0 | 0 | 0 | 913 |
| 40 | Kalakada | 932 | 0 | 0 | 0 | 932 |
| 41 | Kambhamvaripalle | 1366 | 0 | 0 | 0 | 1366 |
| 42 | Rompicherla | 661 | 0 | 0 | 0 | 661 |
| 43 | Yerravaripalem | 924 | 0 | 0 | 0 | 924 |
| 44 | Chinnagottigallu | 946 | 0 | 0 | 0 | 946 |
| 45 | Pileru | 1304 | 0 | 0 | 0 | 1304 |
| 46 | Kalikiri | 1109 | 0 | 0 | 0 | 1109 |
| 47 | Vayalpad | 1247 | 0 | 0 | 0 | 1247 |
| 48 | Kurabalakota | 736 | 0 | 0 | 0 | 736 |
| 49 | Pedda Thippasamudram | 1157 | 0 | 0 | 0 | 1157 |
| 50 | B.Kothakota | 1065 | 0 | 0 | 0 | 1065 |
| 51 | Madanapalle | 2383 | 0 | 0 | 0 | 2383 |
| 52 | Nimmanapalle | 651 | 0 | 0 | 0 | 651 |
| 53 | Sodam | 1060 | 0 | 0 | 0 | 1060 |
| 54 | Somala | 1235 | 0 | 0 | 0 | 1235 |
| 55 | Chowdepalle | 983 | 0 | 0 | 0 | 983 |
| 56 | Ramasamudram | 638 | 0 | 0 | 0 | 638 |
| 57 | Punganur | 2169 | 0 | 0 | 0 | 2169 |
| 58 | Peddapanjani | 1028 | 0 | 0 | 0 | 1028 |
| 59 | Gangavaram | 769 | 0 | 0 | 0 | 769 |
| 60 | Palamaner | 1352 | 0 | 0 | 0 | 1352 |
| 61 | Baireddipalle | 886 | 0 | 0 | 0 | 886 |
| 62 | Venkatagirikota | 1155 | 0 | 0 | 0 | 1155 |
| 63 | Santhipuram | 971 | 0 | 0 | 0 | 971 |
| 64 | Gudupalle | 629 | 0 | 0 | 0 | 629 |
| 65 | Kuppam | 1332 | 0 | 0 | 0 | 1332 |
| 66 | Ramakuppam | 793 | 0 | 0 | 0 | 793 |
| | Sub-Total | 33610 | 0 | 0 | 0 | 33610 |
| | TOTAL | 69117 | 0 | 0 | 0 | 69117 |

Source:PD,D.R.D.A.,CHITTOOR

TABLE - 21.6 - MANDAL WISE - SANCTION OF PENSIONS AS ON 31-03-2014

| S. No. | Division / Mandal | INDIRAMMA | | | | |
|--------|---------------------------|-----------------|----------------|------------------|-------------------|--------------|
| | | Oldage Pensions | Widow Pensions | Weavers Pensions | Disabled Pensions | Total |
| 1 | 2 | 8 | 9 | 10 | 11 | 12 |
| | CHITTOR DIVISION | | | | | |
| 1 | Vedurukuppam | 2031 | 1912 | 25 | 767 | 4735 |
| 2 | Ramachandrapuram | 1688 | 1561 | 1 | 738 | 3988 |
| 3 | Vadamalapeta | 1357 | 1357 | 3 | 553 | 3270 |
| 4 | Narayanavanam | 1067 | 1582 | 738 | 531 | 3918 |
| 5 | Nindra | 1102 | 1397 | 37 | 387 | 2923 |
| 6 | Vijayapuram | 1528 | 1390 | 35 | 409 | 3362 |
| 7 | Nagari | 1490 | 3046 | 1560 | 931 | 7027 |
| 8 | Puttur | 1498 | 2590 | 575 | 784 | 5447 |
| 9 | Karvetinagar | 2062 | 1880 | 76 | 629 | 4647 |
| 10 | Penumuru | 1719 | 1364 | 135 | 655 | 3873 |
| 11 | Puthalapattu | 2981 | 1482 | 18 | 935 | 5416 |
| 12 | Irala | 2493 | 1547 | 13 | 1029 | 5082 |
| 13 | Thavanampalle | 3345 | 1951 | 3 | 815 | 6114 |
| 14 | Srirangarajapuram | 2022 | 1338 | 2 | 550 | 3912 |
| 15 | Gangadharanellore | 3583 | 2317 | 17 | 1020 | 6937 |
| 16 | Chittoor | 2482 | 4868 | 15 | 1900 | 9265 |
| 17 | Bangarupalem | 3434 | 2303 | 14 | 995 | 6746 |
| 18 | Yadamarri | 2190 | 1624 | 13 | 643 | 4470 |
| 19 | Gudipala | 2408 | 1712 | 17 | 644 | 4781 |
| 20 | Palasamudram | 1186 | 879 | 25 | 282 | 2372 |
| | Sub-Total | 41666 | 38100 | 3322 | 15197 | 98285 |
| | TIRUPATHI DIVISION | | | | | |
| 21 | Tirupati (Rural) | 1908 | 2703 | 40 | 907 | 5558 |
| 22 | Renigunta | 1479 | 1738 | 8 | 781 | 4006 |
| 23 | Yerpedu | 2556 | 2416 | 18 | 904 | 5894 |
| 24 | Srikalahasti | 2760 | 4889 | 520 | 1609 | 9778 |
| 25 | Thottambedu | 1705 | 1829 | 79 | 701 | 4314 |
| 26 | Buchinaidu Kandriga | 1527 | 1132 | 104 | 441 | 3204 |
| 27 | Varadaiahpalem | 1622 | 1722 | 356 | 449 | 4149 |
| 28 | K.V.B.Puram | 1877 | 1767 | 6 | 615 | 4265 |
| 29 | Tirupati (Urban) | 1845 | 4107 | 83 | 1617 | 7652 |
| 30 | Chandragiri | 1597 | 2068 | 5 | 827 | 4497 |
| 31 | Pulicherla | 2423 | 1280 | 7 | 583 | 4293 |
| 32 | Pakala | 2033 | 1852 | 26 | 921 | 4832 |
| 33 | Pichatur | 1783 | 1572 | 12 | 466 | 3833 |
| 34 | Satyavedu | 2286 | 2637 | 384 | 591 | 5898 |
| 35 | Nagalapuram | 1507 | 1774 | 42 | 402 | 3725 |
| | Sub-Total | 28908 | 33486 | 1690 | 11814 | 75898 |

TABLE - 21.6 - MANDAL WISE - SANCTION OF PENSIONS AS ON 31-03-2014

| S. No. | Division / Mandal | INDIRAMMA | | | | |
|-----------------------------|----------------------|-----------------|----------------|------------------|-------------------|---------------|
| | | Oldage Pensions | Widow Pensions | Weavers Pensions | Disabled Pensions | Total |
| 1 | 2 | 8 | 9 | 10 | 11 | 12 |
| MADANAPALLE DIVISION | | | | | | |
| 36 | Mulakalacheruvu | 1898 | 1349 | 71 | 787 | 4105 |
| 37 | Thamballapalle | 1754 | 1231 | 36 | 549 | 3570 |
| 38 | Peddamandyam | 1619 | 1178 | 3 | 604 | 3404 |
| 39 | Gurramkonda | 1333 | 1140 | 7 | 432 | 2912 |
| 40 | Kalakada | 1545 | 1095 | 126 | 456 | 3222 |
| 41 | Kambhamvaripalle | 1982 | 1266 | 40 | 573 | 3861 |
| 42 | Rompicherla | 1953 | 722 | 49 | 413 | 3137 |
| 43 | Yerravaripalem | 2033 | 913 | 55 | 582 | 3583 |
| 44 | Chinnagottigallu | 1908 | 840 | 84 | 494 | 3326 |
| 45 | Pileru | 2178 | 1733 | 0 | 708 | 4619 |
| 46 | Kalikiri | 1742 | 1533 | 59 | 819 | 4153 |
| 47 | Vayalpad | 1862 | 1321 | 15 | 558 | 3756 |
| 48 | Kurabalakota | 1235 | 1179 | 24 | 559 | 2997 |
| 49 | Pedda Thippasamudram | 2417 | 1449 | 3 | 753 | 4622 |
| 50 | B.Kothakota | 1808 | 1691 | 34 | 561 | 4094 |
| 51 | Madanapalle | 3531 | 3798 | 129 | 1651 | 9109 |
| 52 | Nimmanapalle | 1301 | 789 | 40 | 378 | 2508 |
| 53 | Sodam | 2184 | 930 | 62 | 380 | 3556 |
| 54 | Somala | 2764 | 1501 | 20 | 487 | 4772 |
| 55 | Chowdepalle | 2430 | 1316 | 0 | 432 | 4178 |
| 56 | Ramasamudram | 1420 | 1469 | 0 | 451 | 3340 |
| 57 | Punganur | 2962 | 2812 | 22 | 1005 | 6801 |
| 58 | Peddapanjani | 1605 | 1958 | 0 | 565 | 4128 |
| 59 | Gangavaram | 1707 | 1702 | 0 | 590 | 3999 |
| 60 | Palamaner | 1085 | 2048 | 5 | 677 | 3815 |
| 61 | Baireddipalle | 1891 | 1653 | 2 | 491 | 4037 |
| 62 | Venkatagirikota | 2278 | 2222 | 5 | 675 | 5180 |
| 63 | Santhipuram | 1999 | 1593 | 8 | 475 | 4075 |
| 64 | Gudupalle | 1547 | 1311 | 7 | 390 | 3255 |
| 65 | Kuppam | 2453 | 3404 | 4 | 657 | 6518 |
| 66 | Ramakuppam | 3073 | 1781 | 0 | 613 | 5467 |
| | Sub-Total | 61497 | 48927 | 910 | 18765 | 130099 |
| | TOTAL | 132071 | 120513 | 5922 | 45776 | 304282 |

Source:PD,D.R.D.A.,CHITTOOR

TABLE - 21.6 - MANDAL WISE - SANCTION OF PENSIONS AS ON 31-03-2014

| S. No. | Division / Mandal | TOTAL | | | | |
|--------|---------------------------|-----------------|----------------|------------------|-------------------|---------------|
| | | Oldage Pensions | Widow Pensions | Weavers Pensions | Disabled Pensions | Total |
| 1 | 2 | 13 | 14 | 15 | 16 | 17 |
| | CHITTOR DIVISION | | | | | |
| 1 | Vedurukuppam | 2979 | 1912 | 25 | 767 | 5683 |
| 2 | Ramachandrapuram | 2399 | 1561 | 1 | 738 | 4699 |
| 3 | Vadamalapeta | 2243 | 1357 | 3 | 553 | 4156 |
| 4 | Narayanavanam | 1847 | 1582 | 738 | 531 | 4698 |
| 5 | Nindra | 1605 | 1397 | 37 | 387 | 3426 |
| 6 | Vijayapuram | 2014 | 1390 | 35 | 409 | 3848 |
| 7 | Nagari | 3417 | 3046 | 1560 | 931 | 8954 |
| 8 | Puttur | 3921 | 2590 | 575 | 784 | 7870 |
| 9 | Karvetinagar | 3219 | 1880 | 76 | 629 | 5804 |
| 10 | Penumuru | 2253 | 1364 | 135 | 655 | 4407 |
| 11 | Puthalapattu | 4042 | 1482 | 18 | 935 | 6477 |
| 12 | Irala | 3430 | 1547 | 13 | 1029 | 6019 |
| 13 | Thavanampalle | 4164 | 1951 | 3 | 815 | 6933 |
| 14 | Srirangarajapuram | 2733 | 1338 | 2 | 550 | 4623 |
| 15 | Gangadharanellore | 4552 | 2317 | 17 | 1020 | 7906 |
| 16 | Chittoor | 5031 | 4868 | 15 | 1900 | 11814 |
| 17 | Bangarupalem | 4596 | 2303 | 14 | 995 | 7908 |
| 18 | Yadamarri | 2958 | 1624 | 13 | 643 | 5238 |
| 19 | Gudipala | 3363 | 1712 | 17 | 644 | 5736 |
| 20 | Palasamudram | 1563 | 879 | 25 | 282 | 2749 |
| | Sub-Total | 62329 | 38100 | 3322 | 15197 | 118948 |
| | TIRUPATHI DIVISION | | | | | |
| 21 | Tirupati (Rural) | 2845 | 2703 | 40 | 907 | 6495 |
| 22 | Renigunta | 2132 | 1738 | 8 | 781 | 4659 |
| 23 | Yerpedu | 3566 | 2416 | 18 | 904 | 6904 |
| 24 | Srikalahasti | 5607 | 4889 | 520 | 1609 | 12625 |
| 25 | Thottambedu | 2346 | 1829 | 79 | 701 | 4955 |
| 26 | Buchinaidu Kandriga | 2011 | 1132 | 104 | 441 | 3688 |
| 27 | Varadaiahpalem | 2151 | 1722 | 356 | 449 | 4678 |
| 28 | K.V.B.Puram | 2673 | 1767 | 6 | 615 | 5061 |
| 29 | Tirupati (Urban) | 3969 | 4107 | 83 | 1617 | 9776 |
| 30 | Chandragiri | 2548 | 2068 | 5 | 827 | 5448 |
| 31 | Pulicherla | 3359 | 1280 | 7 | 583 | 5229 |
| 32 | Pakala | 3034 | 1852 | 26 | 921 | 5833 |
| 33 | Pichatur | 2391 | 1572 | 12 | 466 | 4441 |
| 34 | Satyavedu | 3064 | 2637 | 384 | 591 | 6676 |
| 35 | Nagalapuram | 2056 | 1774 | 42 | 402 | 4274 |
| | Sub-Total | 43752 | 33486 | 1690 | 11814 | 90742 |

TABLE - 21.6 - MANDAL WISE - SANCTION OF PENSIONS AS ON 31-03-2014

| S. No. | Division / Mandal | TOTAL | | | | |
|-----------------------------|----------------------|-----------------|----------------|------------------|-------------------|---------------|
| | | Oldage Pensions | Widow Pensions | Weavers Pensions | Disabled Pensions | Total |
| 1 | 2 | 13 | 14 | 15 | 16 | 17 |
| MADANAPALLE DIVISION | | | | | | |
| 36 | Mulakalacheruvu | 3237 | 1349 | 71 | 787 | 5444 |
| 37 | Thamballapalle | 2837 | 1231 | 36 | 549 | 4653 |
| 38 | Peddamandyam | 2413 | 1178 | 3 | 604 | 4198 |
| 39 | Gurramkonda | 2246 | 1140 | 7 | 432 | 3825 |
| 40 | Kalakada | 2477 | 1095 | 126 | 456 | 4154 |
| 41 | Kambhamvaripalle | 3348 | 1266 | 40 | 573 | 5227 |
| 42 | Rompicherla | 2614 | 722 | 49 | 413 | 3798 |
| 43 | Yerravaripalem | 2957 | 913 | 55 | 582 | 4507 |
| 44 | Chinnagottigallu | 2854 | 840 | 84 | 494 | 4272 |
| 45 | Pileru | 3482 | 1733 | 0 | 708 | 5923 |
| 46 | Kalikiri | 2851 | 1533 | 59 | 819 | 5262 |
| 47 | Vayalpad | 3109 | 1321 | 15 | 558 | 5003 |
| 48 | Kurabalakota | 1971 | 1179 | 24 | 559 | 3733 |
| 49 | Pedda Thippasamudram | 3574 | 1449 | 3 | 753 | 5779 |
| 50 | B.Kothakota | 2873 | 1691 | 34 | 561 | 5159 |
| 51 | Madanapalle | 5914 | 3798 | 129 | 1651 | 11492 |
| 52 | Nimmanapalle | 1952 | 789 | 40 | 378 | 3159 |
| 53 | Sodam | 3244 | 930 | 62 | 380 | 4616 |
| 54 | Somala | 3999 | 1501 | 20 | 487 | 6007 |
| 55 | Chowdepalle | 3413 | 1316 | 0 | 432 | 5161 |
| 56 | Ramasamudram | 2058 | 1469 | 0 | 451 | 3978 |
| 57 | Punganur | 5131 | 2812 | 22 | 1005 | 8970 |
| 58 | Peddapanjani | 2633 | 1958 | 0 | 565 | 5156 |
| 59 | Gangavaram | 2476 | 1702 | 0 | 590 | 4768 |
| 60 | Palamaner | 2437 | 2048 | 5 | 677 | 5167 |
| 61 | Baireddipalle | 2777 | 1653 | 2 | 491 | 4923 |
| 62 | Venkatagirikota | 3433 | 2222 | 5 | 675 | 6335 |
| 63 | Santhipuram | 2970 | 1593 | 8 | 475 | 5046 |
| 64 | Gudupalle | 2176 | 1311 | 7 | 390 | 3884 |
| 65 | Kuppam | 3785 | 3404 | 4 | 657 | 7850 |
| 66 | Ramakuppam | 3866 | 1781 | 0 | 613 | 6260 |
| | Sub-Total | 95107 | 48927 | 910 | 18765 | 163709 |
| | TOTAL | 201188 | 120513 | 5922 | 45776 | 373399 |

Source:PD,D.R.D.A.,CHITTOOR

TABLE - 21.7 - MANDAL - WISE INDIRAMMA HOUSING PROGRAMME - 2013 - 14

| S. No. | Division / Mandal | INDIRAMMA PHASE - I | | | INDIRAMMA PHASE - II | | |
|--------|---------------------------|---------------------------|--------------------------|------------------------|---------------------------|--------------------------|------------------------|
| | | No. of Indiramma Villages | No. of Houses Sanctioned | No. of House Completed | No. of Indiramma Villages | No. of Houses Sanctioned | No. of House Completed |
| 1 | 2 | 3 | 4 | 5 | 6 | 7 | 8 |
| | CHITTOR DIVISION | | | | | | |
| 1 | Vedurukuppam | 11 | 2161 | 34 | 10 | 2965 | 96 |
| 2 | Ramachandrapuram | 6 | 1666 | 14 | 9 | 1632 | 43 |
| 3 | Vadamalapeta | 4 | 731 | 11 | 8 | 1316 | 22 |
| 4 | Narayanavanam | 6 | 1196 | 23 | 10 | 1655 | 46 |
| 5 | Nindra | 5 | 1152 | 8 | 9 | 1060 | 21 |
| 6 | Vijayapuram | 6 | 980 | 2 | 8 | 1065 | 21 |
| 7 | Nagari | 15 | 2081 | 31 | 16 | 3333 | 74 |
| 8 | Puttur | 13 | 1615 | 17 | 14 | 1916 | 40 |
| 9 | Karvetinagar | 8 | 1535 | 17 | 8 | 2490 | 65 |
| 10 | Penumuru | 6 | 1235 | 11 | 9 | 1171 | 13 |
| 11 | Puthalapattu | 5 | 1637 | 16 | 8 | 2089 | 35 |
| 12 | Irala | 10 | 1570 | 24 | 9 | 1955 | 46 |
| 13 | Thavanampalle | 10 | 1859 | 14 | 11 | 2074 | 56 |
| 14 | Srirangarajapuram | 7 | 1671 | 20 | 8 | 1507 | 43 |
| 15 | Gangadharanellore | 6 | 2382 | 22 | 11 | 3145 | 77 |
| 16 | Chittoor | 19 | 2374 | 36 | 21 | 4128 | 99 |
| 17 | Bangarupalem | 13 | 2514 | 35 | 11 | 2742 | 57 |
| 18 | Yadamarri | 8 | 1280 | 21 | 11 | 1682 | 46 |
| 19 | Gudipala | 7 | 978 | 22 | 10 | 1286 | 27 |
| 20 | Palasamudram | 5 | 833 | 1 | 4 | 992 | 22 |
| | Sub-Total | 170 | 31450 | 379 | 205 | 40203 | 949 |
| | TIRUPATHI DIVISION | | | | | | |
| 21 | Tirupati (Rural) | 14 | 971 | 7 | 10 | 577 | 3 |
| 22 | Renigunta | 1 | 843 | 8 | 10 | 1319 | 30 |
| 23 | Yerpedu | 15 | 2219 | 32 | 15 | 3149 | 77 |
| 24 | Srikalahasti | 28 | 4585 | 90 | 30 | 6921 | 286 |
| 25 | Thottambedu | 8 | 1292 | 17 | 12 | 2619 | 76 |
| 26 | Buchinaidu Kandriga | 7 | 1541 | 25 | 8 | 2041 | 26 |
| 27 | Varadaiahpalem | 7 | 1443 | 35 | 11 | 2442 | 32 |
| 28 | K.V.B.Puram | 10 | 2208 | 39 | 12 | 3986 | 65 |
| 29 | Tirupati (Urban) | 1 | 104 | 0 | 14 | 3446 | 37 |
| 30 | Chandragiri | 8 | 1340 | 8 | 10 | 1219 | 6 |
| 31 | Pulicherla | 8 | 1617 | 32 | 8 | 1508 | 38 |
| 32 | Pakala | 12 | 1965 | 48 | 8 | 1815 | 95 |
| 33 | Pichatur | 8 | 1527 | 13 | 7 | 1463 | 49 |
| 34 | Satyavedu | 8 | 983 | 5 | 17 | 1886 | 22 |
| 35 | Nagalapuram | 6 | 1286 | 11 | 10 | 1500 | 38 |
| | Sub-Total | 141 | 23924 | 370 | 182 | 35891 | 880 |

TABLE - 21.7 - MANDAL - WISE INDIRAMMA HOUSING PROGRAMME - 2013 - 14

| S. No. | Division / Mandal | INDIRAMMA PHASE - I | | | INDIRAMMA PHASE - II | | |
|--------|-----------------------------|---------------------------|--------------------------|------------------------|---------------------------|--------------------------|------------------------|
| | | No. of Indiramma Villages | No. of Houses Sanctioned | No. of House Completed | No. of Indiramma Villages | No. of Houses Sanctioned | No. of House Completed |
| 1 | 2 | 3 | 4 | 5 | 6 | 7 | 8 |
| | MADANAPALLE DIVISION | | | | | | |
| 36 | Mulakalacheruvu | 3 | 1260 | 9 | 4 | 1274 | 28 |
| 37 | Thamballapalle | 6 | 1183 | 12 | 7 | 1814 | 22 |
| 38 | Peddamandyam | 4 | 1454 | 12 | 6 | 1651 | 28 |
| 39 | Gurramkonda | 5 | 1729 | 11 | 8 | 1669 | 32 |
| 40 | Kalakada | 3 | 1201 | 4 | 6 | 1680 | 29 |
| 41 | Kambhamvaripalle | 5 | 1951 | 47 | 7 | 2281 | 58 |
| 42 | Rompicherla | 3 | 999 | 16 | 5 | 1007 | 26 |
| 43 | Yerravaripalem | 5 | 1966 | 45 | 5 | 2874 | 79 |
| 44 | Chinnagottigallu | 6 | 1356 | 27 | 5 | 1196 | 30 |
| 45 | Pileru | 8 | 1959 | 11 | 5 | 2977 | 125 |
| 46 | Kalikiri | 1 | 1669 | 2 | 6 | 1873 | 23 |
| 47 | Vayalpad | 4 | 900 | 11 | 11 | 913 | 7 |
| 48 | Kurabalakota | 3 | 877 | 0 | 3 | 754 | 9 |
| 49 | Pedda Thippasamudram | 5 | 1523 | 22 | 7 | 2276 | 29 |
| 50 | B.Kothakota | 4 | 1289 | 8 | 4 | 1844 | 57 |
| 51 | Madanapalle | 16 | 2758 | 21 | 18 | 5564 | 81 |
| 52 | Nimmanapalle | 2 | 548 | 0 | 5 | 1183 | 19 |
| 53 | Sodam | 5 | 2081 | 42 | 7 | 2026 | 32 |
| 54 | Somala | 5 | 1980 | 19 | 6 | 2126 | 45 |
| 55 | Chowdepalle | 6 | 2353 | 47 | 8 | 2122 | 72 |
| 56 | Ramasamudram | 7 | 1502 | 16 | 7 | 1665 | 21 |
| 57 | Punganur | 18 | 2753 | 44 | 17 | 3234 | 44 |
| 58 | Peddapanjani | 7 | 2195 | 40 | 9 | 2046 | 49 |
| 59 | Gangavaram | 5 | 1369 | 4 | 4 | 1819 | 17 |
| 60 | Palamaner | 11 | 2232 | 16 | 13 | 2841 | 46 |
| 61 | Baireddipalle | 7 | 1629 | 39 | 6 | 2221 | 65 |
| 62 | Venkatagirikota | 6 | 1806 | 18 | 10 | 2423 | 26 |
| 63 | Santhipuram | 6 | 2093 | 12 | 13 | 3141 | 54 |
| 64 | Gudupalle | 6 | 1608 | 5 | 6 | 1972 | 27 |
| 65 | Kuppam | 7 | 2432 | 25 | 16 | 3711 | 88 |
| 66 | Ramakuppam | 6 | 1699 | 13 | 7 | 3265 | 36 |
| | Sub-Total | 185 | 52354 | 598 | 241 | 67442 | 1304 |
| | TOTAL | 496 | 107728 | 1347 | 628 | 143536 | 3133 |

Source:PD,APSH CORPN., CHITTOOR.

TABLE - 21.8 - RAJIV SWAGRUHA HOUSING PROGRAMME - 2013 - 14

| S.NO. | Mandal / Urban / Municipal | 2012 - 13 | | 2013 - 14 | |
|--------------|-----------------------------------|---------------------------------|--------------------------------|---------------------------------|--------------------------------|
| | | No. of Houses Sanctioned | No. of Houses Completed | No. of Houses Sanctioned | No. of Houses Completed |
| 1 | 2 | 3 | 4 | 5 | 6 |
| 1 | Chittoor | 0 | 0 | 0 | 0 |
| 2 | Tirupathi | 0 | 0 | 0 | 0 |
| 3 | Srikalahasthi | 0 | 0 | 0 | 0 |
| | TOTAL | 0 | 0 | 0 | 0 |

Source:GM,APRS CORPN.LTD.,TIRUPATI

XXII. WOMEN & CHILD WELFARE

| TABLE NO. | CONTENTS | PAGE NO. |
|------------------|---|-----------------|
| 22.1 | MAHILA MANDALS, MANDAL WISE (2013-14) | 335-336 |
| 22.2 | CHILD WELFARE INSTITUTIONS MANDAL WISE (2013-14) | 337-338 |
| 22.3 | ANGANWADI CENTRES, MANDAL WISE (2013-14) | 339-340 |
| 22.4 | UNIVERSAL IMMUNISATION PROGRAMME, MANDAL WISE (2013-14) | 341-342 |
| 22.5 | MINORITIES WELFARE (2013-14) | 343-344 |

TABLE - 22.1 - MANDAL - WISE MAHILA MANDAL FOR THE YEAR - 2013- 14

| S. No. | Mandal | Registered | Members hip | Un-Registered | Members hip | Total Registered | Total Members hip |
|---------------------------|---------------------|------------|-------------|---------------|-------------|------------------|-------------------|
| 1 | 2 | 3 | 4 | 5 | 6 | 7 | 8 |
| CHITTOOR DIVISION | | | | | | | |
| 1 | Vedurukuppam | 0 | 0 | 0 | 0 | 0 | 0 |
| 2 | Ramachandrapuram | 0 | 0 | 0 | 0 | 0 | 0 |
| 3 | Vadamalapeta | 0 | 0 | 0 | 0 | 0 | 0 |
| 4 | Narayanavanam | 0 | 0 | 0 | 0 | 0 | 0 |
| 5 | Nindra | 0 | 0 | 0 | 0 | 0 | 0 |
| 6 | Vijayapuram | 0 | 0 | 0 | 0 | 0 | 0 |
| 7 | Nagari | 0 | 0 | 0 | 0 | 0 | 0 |
| 8 | Puttur | 0 | 0 | 0 | 0 | 0 | 0 |
| 9 | Karvetinagar | 0 | 0 | 0 | 0 | 0 | 0 |
| 10 | Penumuru | 2 | 16 | 0 | 0 | 2 | 16 |
| 11 | Puthalapattu | 0 | 0 | 0 | 0 | 0 | 0 |
| 12 | Irala | 0 | 0 | 0 | 0 | 0 | 0 |
| 13 | Thavanampalle | 5 | 36 | 0 | 0 | 5 | 36 |
| 14 | Srirangarajapuram | 0 | 0 | 0 | 0 | 0 | 0 |
| 15 | Gangadharanellore | 3 | 24 | 0 | 0 | 3 | 24 |
| 16 | Chittoor | 36 | 375 | 0 | 0 | 36 | 375 |
| 17 | Bangarupalem | 9 | 100 | 0 | 0 | 9 | 100 |
| 18 | Yadamarri | 8 | 68 | 0 | 0 | 8 | 68 |
| 19 | Gudipala | 4 | 32 | 0 | 0 | 4 | 32 |
| 20 | Palasamudram | 2 | 18 | 0 | 0 | 2 | 18 |
| | Sub-Total | 69 | 669 | 0 | 0 | 69 | 669 |
| TIRUPATHI DIVISION | | | | | | | |
| 21 | Tirupati (Rural) | 5 | 35 | 0 | 0 | 5 | 35 |
| 22 | Renigunta | 5 | 35 | 0 | 0 | 5 | 35 |
| 23 | Yerpedu | 0 | 0 | 0 | 0 | 0 | 0 |
| 24 | Srikalahasti | 0 | 0 | 0 | 0 | 0 | 0 |
| 25 | Thottambedu | 0 | 0 | 0 | 0 | 0 | 0 |
| 26 | Buchinaidu Kandriga | 0 | 0 | 0 | 0 | 0 | 0 |
| 27 | Varadaiahpalem | 0 | 0 | 0 | 0 | 0 | 0 |
| 28 | K.V.B.Puram | 0 | 0 | 0 | 0 | 0 | 0 |
| 29 | Tirupati (Urban) | 5 | 35 | 0 | 0 | 5 | 35 |
| 30 | Chandragiri | 0 | 0 | 0 | 0 | 0 | 0 |
| 31 | Pulicherla | 0 | 0 | 0 | 0 | 0 | 0 |
| 32 | Pakala | 0 | 0 | 0 | 0 | 0 | 0 |
| 33 | Pichatur | 0 | 0 | 0 | 0 | 0 | 0 |
| 34 | Satyavedu | 0 | 0 | 0 | 0 | 0 | 0 |
| 35 | Nagalapuram | 0 | 0 | 0 | 0 | 0 | 0 |
| | Sub-Total | 15 | 105 | 0 | 0 | 15 | 105 |

TABLE - 22.1 - MANDAL - WISE MAHILA MANDAL FOR THE YEAR - 2013- 14

| S. No. | Mandal | Registered | Members hip | Un-Registered | Members hip | Total Registered | Total Members hip |
|-----------------------------|----------------------|------------|-------------|---------------|-------------|------------------|-------------------|
| 1 | 2 | 3 | 4 | 5 | 6 | 7 | 8 |
| MADANAPALLE DIVISION | | | | | | | |
| 36 | Mulakalacheruvu | 9 | 67 | 0 | 0 | 9 | 67 |
| 37 | Thamballapalle | 12 | 86 | 0 | 0 | 12 | 86 |
| 38 | Peddmandyam | 6 | 62 | 0 | 0 | 6 | 62 |
| 39 | Gurramkonda | 7 | 75 | 0 | 0 | 7 | 75 |
| 40 | Kalakada | 8 | 63 | 0 | 0 | 8 | 63 |
| 41 | Kambhamvaripalle | 4 | 32 | 0 | 0 | 4 | 32 |
| 42 | Rompicherla | 4 | 32 | 0 | 0 | 4 | 32 |
| 43 | Yerravaripalem | 6 | 42 | 0 | 0 | 6 | 42 |
| 44 | Chinnagottigallu | 3 | 28 | 0 | 0 | 3 | 28 |
| 45 | Pileru | 14 | 170 | 0 | 0 | 14 | 170 |
| 46 | Kalikiri | 5 | 60 | 0 | 0 | 5 | 60 |
| 47 | Valmikipuram | 7 | 56 | 0 | 0 | 7 | 56 |
| 48 | Kurabalakota | 6 | 74 | 0 | 0 | 6 | 74 |
| 49 | Pedda Thippasamudram | 2 | 16 | 0 | 0 | 2 | 16 |
| 50 | B.Kothakota | 8 | 62 | 0 | 0 | 8 | 62 |
| 51 | Madanapalle | 30 | 350 | 0 | 0 | 30 | 350 |
| 52 | Nimmanapalle | 8 | 85 | 0 | 0 | 8 | 85 |
| 53 | Sodam | 7 | 52 | 0 | 0 | 7 | 52 |
| 54 | Somala | 9 | 67 | 0 | 0 | 9 | 67 |
| 55 | Chowdepalle | 6 | 54 | 0 | 0 | 6 | 54 |
| 56 | Ramasamudram | 3 | 28 | 0 | 0 | 3 | 28 |
| 57 | Punganur | 6 | 75 | 0 | 0 | 6 | 75 |
| 58 | Peddapanjani | 5 | 45 | 0 | 0 | 5 | 45 |
| 59 | Gangavaram | 4 | 35 | 0 | 0 | 4 | 35 |
| 60 | Palamaner | 9 | 95 | 0 | 0 | 9 | 95 |
| 61 | Baireddipalle | 8 | 58 | 0 | 0 | 8 | 58 |
| 62 | Venkatagirikota | 7 | 90 | 0 | 0 | 7 | 90 |
| 63 | Santhipuram | 0 | 0 | 0 | 0 | 0 | 0 |
| 64 | Gudupalle | 4 | 32 | 0 | 0 | 4 | 32 |
| 65 | Kuppam | 6 | 70 | 0 | 0 | 6 | 70 |
| 66 | Ramakuppam | 5 | 42 | 0 | 0 | 5 | 42 |
| | Sub-Total | 218 | 2103 | 0 | 0 | 218 | 2103 |
| | TOTAL | 302 | 2877 | 0 | 0 | 302 | 2877 |

Source: Dist.Registrar,Chittoor &Tirupati

TABLE - 22.2 - MANDAL - WISE CHILD WELFARE INSTITUTIONS -2013 - 14

| S.No. | Division / Mandal | Children Homes | Sisuvihar/ Sisugruhas | Women & Child Welfare Centres |
|--------------|---------------------------|-----------------------|------------------------------|--|
| 1 | 2 | 3 | 4 | 5 |
| | CHITTOR DIVISION | | | |
| 1 | Vedurukuppam | 0 | 0 | 0 |
| 2 | Ramachandrapuram | 0 | 0 | 0 |
| 3 | Vadamalapeta | 0 | 0 | 0 |
| 4 | Narayanavanam | 0 | 0 | 0 |
| 5 | Nindra | 0 | 0 | 0 |
| 6 | Vijayapuram | 0 | 0 | 0 |
| 7 | Nagari | 0 | 0 | 0 |
| 8 | Puttur | 0 | 0 | 0 |
| 9 | Karvetinagar | 0 | 0 | 0 |
| 10 | Penumuru | 0 | 0 | 0 |
| 11 | Puthalapattu | 0 | 0 | 0 |
| 12 | Irala | 0 | 0 | 0 |
| 13 | Thavanampalle | 0 | 0 | 0 |
| 14 | Srirangarajapuram | 0 | 0 | 0 |
| 15 | Gangadharanellore | 0 | 0 | 0 |
| 16 | Chittoor | 0 | 0 | 0 |
| 17 | Bangarupalem | 0 | 0 | 0 |
| 18 | Yadamarri | 0 | 0 | 0 |
| 19 | Gudipala | 0 | 0 | 0 |
| 20 | Palasamudram | 0 | 0 | 0 |
| | Sub-Total | 0 | 0 | 0 |
| | TIRUPATHI DIVISION | | | |
| 21 | Tirupati (Rural) | 0 | 0 | 0 |
| 22 | Renigunta | 0 | 0 | 0 |
| 23 | Yerpedu | 0 | 0 | 0 |
| 24 | Srikalahasti | 1 | 0 | 0 |
| 25 | Thottambedu | 0 | 0 | 0 |
| 26 | Buchinaidu Kandriga | 0 | 0 | 0 |
| 27 | Varadaiahpalem | 0 | 0 | 0 |
| 28 | K.V.B.Puram | 0 | 0 | 0 |
| 29 | Tirupati (Urban) | 1 | 0 | 0 |
| 30 | Chandragiri | 0 | 0 | 0 |
| 31 | Pulicherla | 0 | 0 | 0 |
| 32 | Pakala | 0 | 0 | 0 |
| 33 | Pichatur | 0 | 0 | 0 |
| 34 | Satyavedu | 0 | 0 | 0 |
| 35 | Nagalapuram | 0 | 0 | 0 |
| | Sub-Total | 2 | 0 | 0 |

TABLE - 22.2 - MANDAL - WISE CHILD WELFARE INSTITUTIONS -2013 - 14

| S.No. | Division / Mandal | Children Homes | Sisuvihar/ Sisugruhas | Women & Child Welfare Centres |
|--------------|-----------------------------|-----------------------|------------------------------|--|
| 1 | 2 | 3 | 4 | 5 |
| | MADANAPALLE DIVISION | | | |
| 36 | Mulakalacheruvu | 0 | 0 | 0 |
| 37 | Thamballapalle | 0 | 0 | 0 |
| 38 | Peddamandyam | 0 | 0 | 0 |
| 39 | Gurramkonda | 0 | 0 | 0 |
| 40 | Kalakada | 0 | 0 | 0 |
| 41 | Kambhamvaripalle | 0 | 0 | 0 |
| 42 | Rompicherla | 0 | 0 | 0 |
| 43 | Yerravaripalem | 0 | 0 | 0 |
| 44 | Chinnagottigallu | 0 | 0 | 0 |
| 45 | Pileru | 0 | 0 | 0 |
| 46 | Kalikiri | 0 | 0 | 0 |
| 47 | Vayalpad | 0 | 0 | 0 |
| 48 | Kurabalakota | 0 | 0 | 0 |
| 49 | Pedda Thippasamudram | 0 | 0 | 0 |
| 50 | B.Kothakota | 0 | 0 | 0 |
| 51 | Madanapalle | 1 | 0 | 0 |
| 52 | Nimmanapalle | 0 | 0 | 0 |
| 53 | Sodam | 0 | 0 | 0 |
| 54 | Somala | 0 | 0 | 0 |
| 55 | Chowdepalle | 0 | 0 | 0 |
| 56 | Ramasamudram | 0 | 0 | 0 |
| 57 | Punganur | 0 | 0 | 0 |
| 58 | Peddapanjani | 0 | 0 | 0 |
| 59 | Gangavaram | 0 | 0 | 0 |
| 60 | Palamaner | 0 | 0 | 0 |
| 61 | Baireddipalle | 0 | 0 | 0 |
| 62 | Venkatagirikota | 0 | 0 | 0 |
| 63 | Santhipuram | 0 | 0 | 0 |
| 64 | Gudupalle | 0 | 0 | 0 |
| 65 | Kuppam | 0 | 0 | 0 |
| 66 | Ramakuppam | 0 | 0 | 0 |
| | Sub-Total | 1 | 0 | 0 |
| | TOTAL | 3 | 0 | 0 |

Source:PD,DWCW,CHITTOOR & DEO,CHITTOOR

TABLE - 22.3 - MANDAL WISE ANGANWADI CENTRES - 2013 - 14

| S.No. | Division / Mandal | Anganwadi Centres | Beneficiaries | | | Pregnant and Lactating Women |
|-------|---------------------------|-------------------|---------------|---------------|---------------|------------------------------|
| | | | Boys | Girls | Total | |
| 1 | 2 | 3 | 4 | 5 | 6 | 7 |
| | CHITTOR DIVISION | | | | | |
| 1 | Vedurukuppam | 72 | 16308 | 15588 | 31896 | 8280 |
| 2 | Ramachandrapuram | 57 | 17940 | 21708 | 39648 | 7800 |
| 3 | Vadamalapeta | 43 | 19212 | 12108 | 31320 | 7440 |
| 4 | Narayanavanam | 53 | 23976 | 11976 | 35952 | 11076 |
| 5 | Nindra | 55 | 10308 | 10320 | 20628 | 5880 |
| 6 | Vijayapuram | 51 | 10920 | 9264 | 20184 | 5820 |
| 7 | Nagari | 92 | 24507 | 25200 | 49707 | 11280 |
| 8 | Puttur | 86 | 18564 | 19212 | 37776 | 8520 |
| 9 | Karvetinagar | 69 | 17204 | 16428 | 33632 | 9360 |
| 10 | Penumuru | 70 | 19824 | 19176 | 39000 | 7200 |
| 11 | Puthalapattu | 51 | 17868 | 20340 | 38208 | 7500 |
| 12 | Irala | 74 | 20028 | 21588 | 41616 | 14412 |
| 13 | Thavanampalle | 74 | 21468 | 23784 | 45252 | 14388 |
| 14 | Srirangarajapuram | 60 | 16740 | 17100 | 33840 | 9540 |
| 15 | Gangadharanellore | 97 | 23592 | 21450 | 45042 | 7080 |
| 16 | Chittoor | 144 | 26376 | 26352 | 52728 | 16800 |
| 17 | Bangarupalem | 103 | 22692 | 23896 | 46588 | 14400 |
| 18 | Yadamarri | 77 | 27996 | 27600 | 55596 | 16920 |
| 19 | Gudipala | 78 | 26340 | 26028 | 52368 | 16680 |
| 20 | Palasamudram | 33 | 15996 | 16428 | 32424 | 9420 |
| | Sub-Total | 1439 | 397859 | 385546 | 783405 | 209796 |
| | TIRUPATHI DIVISION | | | | | |
| 21 | Tirupati (Rural) | 121 | 108498 | 108498 | 216996 | 52200 |
| 22 | Renigunta | 58 | 21360 | 21180 | 42540 | 12000 |
| 23 | Yerpedu | 77 | 33588 | 33468 | 67056 | 14400 |
| 24 | Srikalahasti | 128 | 34788 | 34164 | 68952 | 16800 |
| 25 | Thottambedu | 80 | 19056 | 19420 | 38476 | 8160 |
| 26 | Buchinaidu Kandriga | 59 | 19452 | 17508 | 36960 | 8280 |
| 27 | Varadaiahpalem | 65 | 17580 | 17976 | 35556 | 9480 |
| 28 | K.V.B.Puram | 61 | 17868 | 19188 | 37056 | 8520 |
| 29 | Tirupati (Urban) | 71 | 21588 | 21900 | 43488 | 10920 |
| 30 | Chandragiri | 57 | 23880 | 21456 | 45336 | 13200 |
| 31 | Pulicherla | 58 | 20388 | 19908 | 40296 | 12000 |
| 32 | Pakala | 83 | 19188 | 20412 | 39600 | 10800 |
| 33 | Pichatur | 49 | 9252 | 10944 | 20196 | 6120 |
| 34 | Satyavedu | 55 | 17976 | 18860 | 36836 | 9720 |
| 35 | Nagalapuram | 40 | 19140 | 17988 | 37128 | 10200 |
| | Sub-Total | 1062 | 403602 | 402870 | 806472 | 202800 |

TABLE - 22.3 - MANDAL WISE ANGANWADI CENTRES - 2013 - 14

| S.No. | Division / Mandal | Anganwadi Centres | Beneficiaries | | | Pregnant and Lactating Women |
|-------|-----------------------------|-------------------|----------------|----------------|----------------|------------------------------|
| | | | Boys | Girls | Total | |
| 1 | 2 | 3 | 4 | 5 | 6 | 7 |
| | MADANAPALLE DIVISION | | | | | |
| 36 | Mulakalacheruvu | 76 | 16212 | 14892 | 31104 | 7020 |
| 37 | Thamballapalle | 62 | 17988 | 19055 | 37043 | 7320 |
| 38 | Peddamandyam | 61 | 16392 | 18384 | 34776 | 7140 |
| 39 | Gurramkonda | 56 | 15948 | 20892 | 36840 | 7680 |
| 40 | Kalakada | 65 | 17328 | 15048 | 32376 | 8280 |
| 41 | Kambhamvaripalle | 70 | 15996 | 15060 | 31056 | 8280 |
| 42 | Rompicherla | 37 | 18180 | 15588 | 33768 | 6240 |
| 43 | Yerravaripalem | 37 | 16788 | 16812 | 33600 | 8280 |
| 44 | Chinnagottigallu | 29 | 17629 | 14412 | 32041 | 9000 |
| 45 | Pileru | 88 | 15852 | 16788 | 32640 | 6480 |
| 46 | Kalikiri | 62 | 15588 | 17592 | 33180 | 7800 |
| 47 | Vayalpad | 59 | 17424 | 18845 | 36269 | 8520 |
| 48 | Kurabalakota | 50 | 26796 | 26568 | 53364 | 9588 |
| 49 | Pedda Thippasamudram | 74 | 14892 | 17424 | 32316 | 5280 |
| 50 | B.Kothakota | 71 | 25356 | 24048 | 49404 | 9624 |
| 51 | Madanapalle | 139 | 28011 | 26892 | 54903 | 11976 |
| 52 | Nimmanapalle | 49 | 24012 | 25728 | 49740 | 10440 |
| 53 | Sodam | 53 | 17292 | 14784 | 32076 | 8220 |
| 54 | Somala | 51 | 15036 | 14400 | 29436 | 8400 |
| 55 | Chowdepalle | 66 | 15012 | 16932 | 31944 | 8280 |
| 56 | Ramasamudram | 61 | 25476 | 27996 | 53472 | 12108 |
| 57 | Punganur | 115 | 28248 | 28812 | 57060 | 14412 |
| 58 | Peddapanjani | 76 | 27996 | 30264 | 58260 | 14664 |
| 59 | Gangavaram | 79 | 28008 | 31200 | 59208 | 12012 |
| 60 | Palamaner | 69 | 29076 | 30398 | 59474 | 14280 |
| 61 | Baireddipalle | 73 | 24264 | 29472 | 53736 | 14400 |
| 62 | Venkatagirikota | 111 | 31632 | 32664 | 64296 | 14388 |
| 63 | Santhipuram | 95 | 27876 | 31176 | 59052 | 16800 |
| 64 | Gudupalle | 77 | 28800 | 31368 | 60168 | 15480 |
| 65 | Kuppam | 160 | 30528 | 32589 | 63117 | 16680 |
| 66 | Ramakuppam | 96 | 29052 | 31188 | 60240 | 18012 |
| | Sub-Total | 2267 | 678688 | 707271 | 1385959 | 327084 |
| | TOTAL | 4768 | 1480149 | 1495687 | 2975836 | 739680 |

Source:PD,DWCW,CHITTOOR

TABLE - 22.4 - MANDAL - WISE UNIVERSAL IMMUNISATION PROGRAMME - 2013 - 14

| S. No. | Division / Mandal | No. of Children Immunised Against | | | | Immunisation to Pregnant Women | |
|--------|---------------------------|-----------------------------------|--------------|--------------|--------------|--------------------------------|------------------|
| | | D.P.T. | POLIO | B.C.G | MEASELS | Target (No) | Achievement (No) |
| 1 | 2 | 3 | 4 | 5 | 6 | 7 | 8 |
| | CHITTOR DIVISION | | | | | | |
| 1 | Vedurukuppam | 749 | 749 | 616 | 709 | 770 | 800 |
| 2 | Ramachandrapuram | 670 | 670 | 594 | 597 | 707 | 704 |
| 3 | Vadamalapeta | 447 | 447 | 426 | 465 | 508 | 490 |
| 4 | Narayanavanam | 987 | 987 | 892 | 964 | 1193 | 1063 |
| 5 | Nindra | 2228 | 2228 | 1987 | 1939 | 2500 | 2294 |
| 6 | Vijayapuram | 579 | 579 | 537 | 527 | 600 | 569 |
| 7 | Nagari | 2228 | 2228 | 1987 | 1939 | 2500 | 2294 |
| 8 | Puttur | 943 | 943 | 974 | 899 | 1129 | 1088 |
| 9 | Karvetinagar | 887 | 887 | 797 | 812 | 955 | 893 |
| 10 | Penumuru | 756 | 756 | 698 | 720 | 898 | 834 |
| 11 | Puthalapattu | 711 | 711 | 682 | 685 | 926 | 856 |
| 12 | Irala | 893 | 893 | 741 | 772 | 1053 | 861 |
| 13 | Thavanampalle | 908 | 908 | 816 | 893 | 1072 | 964 |
| 14 | Srirangarajapuram | 1015 | 1015 | 948 | 959 | 1086 | 1063 |
| 15 | Gangadharanellore | 1031 | 1031 | 990 | 1017 | 1244 | 1126 |
| 16 | Chittoor | 2840 | 2840 | 3723 | 3382 | 3827 | 3565 |
| 17 | Bangarupalem | 1219 | 1219 | 1056 | 1153 | 1461 | 1252 |
| 18 | Yadamarri | 868 | 868 | 835 | 779 | 998 | 1001 |
| 19 | Gudipala | 1063 | 1063 | 971 | 960 | 1289 | 1214 |
| 20 | Palasamudram | 437 | 437 | 437 | 404 | 486 | 537 |
| | Sub-Total | 21459 | 21459 | 20707 | 20575 | 25202 | 23468 |
| | TIRUPATHI DIVISION | | | | | | |
| 21 | Tirupati (Rural) | 3424 | 3424 | 3379 | 2892 | 3192 | 4071 |
| 22 | Renigunta | 1390 | 1390 | 1344 | 1145 | 1508 | 1565 |
| 23 | Yerpedu | 1061 | 1061 | 958 | 1065 | 1198 | 1127 |
| 24 | Srikalahasti | 2148 | 2148 | 2442 | 2339 | 2750 | 2645 |
| 25 | Thottambedu | 665 | 665 | 599 | 606 | 861 | 715 |
| 26 | Buchinaidu Kandriga | 510 | 510 | 557 | 493 | 685 | 639 |
| 27 | Varadaiahpalem | 459 | 459 | 483 | 608 | 546 | 560 |
| 28 | K.V.B.Puram | 679 | 679 | 716 | 678 | 842 | 834 |
| 29 | Tirupati (Urban) | 4253 | 4253 | 6180 | 5491 | 7236 | 5911 |
| 30 | Chandragiri | 820 | 820 | 724 | 803 | 1027 | 989 |
| 31 | Pulicherla | 668 | 668 | 682 | 634 | 803 | 838 |
| 32 | Pakala | 1007 | 1007 | 934 | 855 | 1242 | 1053 |
| 33 | Pichatur | 587 | 587 | 567 | 536 | 628 | 607 |
| 34 | Satyavedu | 1245 | 1245 | 1123 | 1165 | 1441 | 1342 |
| 35 | Nagalapuram | 562 | 562 | 565 | 612 | 679 | 612 |
| | Sub-Total | 19478 | 19478 | 21253 | 19922 | 24638 | 23508 |

TABLE - 22.4 - MANDAL - WISE UNIVERSAL IMMUNISATION PROGRAMME - 2013 - 14

| S. No. | Division / Mandal | No. of Children Immunised Against | | | | Immunisation to Pregnant Women | |
|--------|-----------------------------|-----------------------------------|--------------|--------------|--------------|--------------------------------|------------------|
| | | D.P.T. | POLIO | B.C.G | MEASELS | Target (No) | Achievement (No) |
| 1 | 2 | 3 | 4 | 5 | 6 | 7 | 8 |
| | MADANAPALLE DIVISION | | | | | | |
| 36 | Mulakalacheruvu | 775 | 775 | 668 | 692 | 909 | 768 |
| 37 | Thamballapalle | 545 | 545 | 517 | 468 | 792 | 599 |
| 38 | Peddamandyam | 630 | 630 | 610 | 574 | 687 | 661 |
| 39 | Gurramkonda | 656 | 656 | 664 | 638 | 852 | 791 |
| 40 | Kalakada | 783 | 783 | 702 | 786 | 839 | 865 |
| 41 | Kambhamvaripalle | 513 | 513 | 509 | 519 | 638 | 643 |
| 42 | Rompicherla | 388 | 388 | 386 | 382 | 526 | 486 |
| 43 | Yerravaripalem | 597 | 597 | 589 | 609 | 777 | 707 |
| 44 | Chinnagottigallu | 394 | 394 | 351 | 421 | 492 | 446 |
| 45 | Pileru | 1226 | 1226 | 1220 | 1189 | 1450 | 1541 |
| 46 | Kalikiri | 1046 | 1046 | 927 | 944 | 1149 | 1096 |
| 47 | Vayalpad | 700 | 700 | 588 | 634 | 819 | 716 |
| 48 | Kurabalakota | 794 | 794 | 703 | 689 | 822 | 813 |
| 49 | Pedda Thippasamudram | 833 | 833 | 811 | 803 | 1057 | 944 |
| 50 | B.Kothakota | 1062 | 1062 | 923 | 963 | 1191 | 1087 |
| 51 | Madanapalle | 2959 | 2959 | 3394 | 3471 | 4101 | 3621 |
| 52 | Nimmanapalle | 540 | 540 | 510 | 477 | 657 | 555 |
| 53 | Sodam | 0 | 0 | 0 | 0 | 0 | 0 |
| 54 | Somala | 1080 | 1080 | 1037 | 1016 | 1476 | 1287 |
| 55 | Chowdepalle | 767 | 767 | 711 | 714 | 845 | 816 |
| 56 | Ramasamudram | 1038 | 1038 | 888 | 935 | 1102 | 1085 |
| 57 | Punganur | 1801 | 1801 | 1680 | 1673 | 2190 | 1988 |
| 58 | Peddapanjani | 1019 | 1019 | 952 | 921 | 1163 | 1109 |
| 59 | Gangavaram | 1002 | 1002 | 960 | 945 | 1070 | 1116 |
| 60 | Palamaner | 1454 | 1454 | 1287 | 1355 | 1689 | 1675 |
| 61 | Baireddipalle | 1068 | 1068 | 990 | 1012 | 1138 | 1155 |
| 62 | Venkatagirikota | 1632 | 1632 | 1583 | 1522 | 1766 | 1891 |
| 63 | Santhipuram | 1127 | 1127 | 1101 | 1165 | 1235 | 1287 |
| 64 | Gudupalle | 810 | 810 | 834 | 766 | 899 | 916 |
| 65 | Kuppam | 2389 | 2389 | 2451 | 2235 | 2476 | 2638 |
| 66 | Ramakuppam | 997 | 997 | 1049 | 1025 | 1165 | 1166 |
| | Sub-Total | 30625 | 30625 | 29595 | 29543 | 35972 | 34468 |
| | TOTAL | 71562 | 71562 | 71555 | 70040 | 85812 | 81444 |

Source: DIST.MEDICAL & HEALTH OFFICER,CHITTOOR.

TABLE - 22.5 - MANDAL - WISE MINORITIES WELFARE - 2013 - 14

| S. No. | Division / Mandal | MUSLIMS | | CHRISTIANS | | TOTAL | |
|---------------------------|---------------------|--------------|---------------------------------|--------------|---------------------------------|--------------|---------------------------------|
| | | No. of Units | Amount Sanctioned (Rs in Lakhs) | No. of Units | Amount Sanctioned (Rs in Lakhs) | No. of Units | Amount Sanctioned (Rs in Lakhs) |
| 1 | 2 | 3 | 4 | 5 | 6 | 7 | 8 |
| CHITTOR DIVISION | | | | | | | |
| 1 | Vedurukuppam | 0 | 0.00 | 0 | 0.00 | 0 | 0.00 |
| 2 | Ramachandrapuram | 0 | 0.00 | 0 | 0.00 | 0 | 0.00 |
| 3 | Vadamalapeta | 0 | 0.00 | 0 | 0.00 | 0 | 0.00 |
| 4 | Narayanavanam | 0 | 0.00 | 0 | 0.00 | 0 | 0.00 |
| 5 | Nindra | 0 | 0.00 | 0 | 0.00 | 0 | 0.00 |
| 6 | Vijayapuram | 0 | 0.00 | 0 | 0.00 | 0 | 0.00 |
| 7 | Nagari | 0 | 0.00 | 0 | 0.00 | 0 | 0.00 |
| 8 | Puttur | 33 | 14.50 | 0 | 0.00 | 33 | 14.50 |
| 9 | Karvetinagar | 6 | 1.80 | 0 | 0.00 | 6 | 1.80 |
| 10 | Penumuru | 0 | 0.00 | 0 | 0.00 | 0 | 0.00 |
| 11 | Puthalapattu | 3 | 1.40 | 0 | 0.00 | 3 | 1.40 |
| 12 | Irala | 3 | 1.30 | 0 | 0.00 | 3 | 1.30 |
| 13 | Thavanampalle | 2 | 1.00 | 0 | 0.00 | 2 | 1.00 |
| 14 | Srirangarajapuram | 1 | 0.50 | 0 | 0.00 | 1 | 0.50 |
| 15 | Gangadharanellore | 5 | 1.75 | 0 | 0.00 | 5 | 1.75 |
| 16 | Chittoor | 19 | 10.32 | 10 | 6.00 | 29 | 16.32 |
| 17 | Bangarupalem | 14 | 5.20 | 0 | 0.00 | 14 | 5.20 |
| 18 | Yadamarri | 12 | 4.70 | 0 | 0.00 | 12 | 4.70 |
| 19 | Gudipala | 1 | 0.40 | 0 | 0.00 | 1 | 0.40 |
| 20 | Palasamudram | 2 | 0.60 | 0 | 0.00 | 2 | 0.60 |
| | Sub-Total | 101 | 43.47 | 10 | 6.00 | 111 | 49.47 |
| TIRUPATHI DIVISION | | | | | | | |
| 21 | Tirupati (Rural) | 10 | 3.85 | 0 | 0.00 | 10 | 3.85 |
| 22 | Renigunta | 0 | 0.00 | 0 | 0.00 | 0 | 0.00 |
| 23 | Yerpedu | 0 | 0.00 | 0 | 0.00 | 0 | 0.00 |
| 24 | Srikalahasti | 31 | 13.70 | 0 | 0.00 | 31 | 13.70 |
| 25 | Thottambedu | 0 | 0.00 | 0 | 0.00 | 0 | 0.00 |
| 26 | Buchinaidu Kandriga | 0 | 0.00 | 0 | 0.00 | 0 | 0.00 |
| 27 | Varadaiahpalem | 7 | 3.50 | 0 | 0.00 | 7 | 3.50 |
| 28 | K.V.B.Puram | 0 | 0.00 | 0 | 0.00 | 0 | 0.00 |
| 29 | Tirupati (Urban) | 0 | 0.00 | 0 | 0.00 | 0 | 0.00 |
| 30 | Chandragiri | 0 | 0.00 | 0 | 0.00 | 0 | 0.00 |
| 31 | Pulicherla | 6 | 1.80 | 0 | 0.00 | 6 | 1.80 |
| 32 | Pakala | 1 | 0.50 | 0 | 0.00 | 1 | 0.50 |
| 33 | Pichatur | 0 | 0.00 | 0 | 0.00 | 0 | 0.00 |
| 34 | Satyavedu | 6 | 1.75 | 0 | 0.00 | 6 | 1.75 |
| 35 | Nagalapuram | 0 | 0.00 | 0 | 0.00 | 0 | 0.00 |
| | Sub-Total | 61 | 25.10 | 0 | 0.00 | 61 | 25.10 |

TABLE - 22.5 - MANDAL - WISE MINORITIES WELFARE - 2013 - 14

| S. No. | Division / Mandal | MUSLIMS | | CHRISTIANS | | TOTAL | |
|-----------------------------|----------------------|--------------|---------------------------------|--------------|---------------------------------|--------------|---------------------------------|
| | | No. of Units | Amount Sanctioned (Rs in Lakhs) | No. of Units | Amount Sanctioned (Rs in Lakhs) | No. of Units | Amount Sanctioned (Rs in Lakhs) |
| 1 | 2 | 3 | 4 | 5 | 6 | 7 | 8 |
| MADANAPALLE DIVISION | | | | | | | |
| 36 | Mulakalacheruvu | 13 | 5.25 | 0 | 0.00 | 13 | 5.25 |
| 37 | Thamballapalle | 0 | 0.00 | 0 | 0.00 | 0 | 0.00 |
| 38 | Peddmandyam | 15 | 5.20 | 0 | 0.00 | 15 | 5.20 |
| 39 | Gurramkonda | 23 | 6.65 | 0 | 0.00 | 23 | 6.65 |
| 40 | Kalakada | 21 | 8.80 | 0 | 0.00 | 21 | 8.80 |
| 41 | Kambhamvaripalle | 14 | 6.20 | 0 | 0.00 | 14 | 6.20 |
| 42 | Rompicherla | 25 | 12.50 | 0 | 0.00 | 25 | 12.50 |
| 43 | Yerravaripalem | 5 | 1.50 | 0 | 0.00 | 5 | 1.50 |
| 44 | Chinnagottigallu | 7 | 4.10 | 0 | 0.00 | 7 | 4.10 |
| 45 | Pileru | 22 | 13.38 | 0 | 0.00 | 22 | 13.38 |
| 46 | Kalikiri | 22 | 6.80 | 0 | 0.00 | 22 | 6.80 |
| 47 | Vayalpad | 34 | 19.00 | 0 | 0.00 | 34 | 19.00 |
| 48 | Kurabalakota | 19 | 6.10 | 0 | 0.00 | 19 | 6.10 |
| 49 | Pedda Thippasamudram | 0 | 0.00 | 0 | 0.00 | 0 | 0.00 |
| 50 | B.Kothakota | 16 | 4.80 | 0 | 0.00 | 16 | 4.80 |
| 51 | Madanapalle | 5 | 1.70 | 0 | 0.00 | 5 | 1.70 |
| 52 | Nimmanapalle | 4 | 2.00 | 0 | 0.00 | 4 | 2.00 |
| 53 | Sodam | 21 | 11.28 | 0 | 0.00 | 21 | 11.28 |
| 54 | Somala | 14 | 3.50 | 0 | 0.00 | 14 | 3.50 |
| 55 | Chowdepalle | 0 | 0.00 | 0 | 0.00 | 0 | 0.00 |
| 56 | Ramasamudram | 0 | 0.00 | 0 | 0.00 | 0 | 0.00 |
| 57 | Punganur | 37 | 19.25 | 0 | 0.00 | 37 | 19.25 |
| 58 | Peddapanjani | 7 | 3.30 | 0 | 0.00 | 7 | 3.30 |
| 59 | Gangavaram | 4 | 1.40 | 0 | 0.00 | 4 | 1.40 |
| 60 | Palamaner | 11 | 4.43 | 0 | 0.00 | 11 | 4.43 |
| 61 | Baireddipalle | 10 | 4.18 | 0 | 0.00 | 10 | 4.18 |
| 62 | Venkatagirikota | 43 | 18.15 | 0 | 0.00 | 43 | 18.15 |
| 63 | Santhipuram | 7 | 1.85 | 0 | 0.00 | 7 | 1.85 |
| 64 | Gudupalle | 1 | 0.30 | 0 | 0.00 | 1 | 0.30 |
| 65 | Kuppam | 16 | 9.30 | 0 | 0.00 | 16 | 9.30 |
| 66 | Ramakuppam | 13 | 3.93 | 0 | 0.00 | 13 | 3.93 |
| | Sub-Total | 429 | 184.85 | 0 | 0.00 | 429 | 184.85 |
| | TOTAL | 591 | 253.42 | 10 | 6.00 | 601 | 259.42 |

Source: E.D., MINORITY FINANCE CORPORATION, CHITTOOR.

XXIII. MISCELLANEOUS

| TABLE NO. | CONTENTS | PAGE NO. |
|-----------|--|----------------|
| 23.1 | Educational Facilities in Villages (2013-14) | 345-352 |
| 23.2 | Medicual Facilities in villages (2013-14) | 353-354 |
| 23.3 | Veterinary Facilities in Villages (2013-14) | 355-356 |
| 23.4 | Drinking Water Facilities in villages (2013-14) | 357-358 |
| 23.5 | Drinking Water list of problematic villages (2013-14) | 359-382 |
| 23.6 | Arrival and valuation of agricultural commodities in Regulated markets (2013-14) | 383-386 |
| 23.7 | Cinema Theatres Mandal wise (2013-14) | 387-388 |
| 23.8 | Enterprises & Persons Usually working 2005 & 2012 Economic Census | 389-391 |
| 23.9 | Land assigned to Landless Poor and Housesite Pattas Distributed (2013-14) | 392-395 |
| 23.10 | Ware Housing Facilities Mandal wise (2013-14) | 396-397 |
| 23.11 | Libraries Mandal wise (2013-14) | 398-399 |
| 23.12 | Public Distribution System Mandal wise (2013-14) | 400-403 |
| 23.13 | Consumption of Major Petroleum Products Mandal wise (2013-14) | 404-405 |
| 23.14 | National Literary Programme Mandal wise (2013-14) | 406-407 |
| 23.15 | Youth Centres Mandal wise (2013-14) | 408-409 |
| 23.16 | Physical and Financial Targets and Achievements according to Social Status under S.G.S.Y (2013-14) | 410 |
| 23.17 | Sector wise physical and financial targets and achievements under S.G.S.Y. (2013-14) | 411 |
| 23.18 | Sector wise physical and financial achievements by the S.C.Cooperative Society Ltd., out side S.G.S.Y. including S.C.Action Plan (2013-14) | 412 |
| 23.19 | Sector wise physical and financial achievements by the B.C.Cooperative Society Ltd., out side S.G.S.Y. including SC action plan (2013-14) | 413 |
| 23.20 | Schemes taken up under Horticulture programme outside S.G.S.Y. and other Financial Corporations (Department only) (2013-14) | 414 |
| 23.21 | Financial Achievements under Physically Handicapped Programme(2013-14) | 415 |
| 23.22 | Schemes related to A.P.State Irrigation Development Corporation (2013-14) | 416 |
| 23.23 | Achievements under Twenty Point Programme (2013-14) | 417-420 |
| 23.24 | Achievements under Backward Regions Grant Fund (BRGF) (2013-14) | 421 |
| 23.25 | Achievements under Indira Awas Yojana Programme (2013-14) | 422 |
| 23.26 | Sector wise physical and Financial achievements under I.T.D.A. (2013-14) | 423 |
| 23.27 | Exports and Imports handled at Kakinada port (2012-13 & 2013-14) | 424 |
| 23.28 | Quantity and value of oversees of traffic handled at Visakhapatnam port (2012-13 & 2013-14) | 425 |
| 23.29 | Exports and Imports handled at Krishnapatnam port (2012-13 & 2013-14) | 426 |
| 23.30 | Availability of Groups , Mandal wise (2013-14) | 427-428 |

TABLE - 23.1 - EDUCATIONAL FACILITIES IN VILLAGES - 2013 - 14

| S.No. | Mandal | Total Inhabited Villages | Villages having Primary Schools | Villages not having primary school according to distance from nearest primary school (No) | | | |
|-------|---------------------------|--------------------------|---------------------------------|---|-------------|----------------|--------------------|
| | | | | less than 2 kms. | 2 to 5 kms. | 5 kms. & Above | sub total (5 to 7) |
| 1 | 2 | 3 | 4 | 5 | 6 | 7 | 8 |
| | CHITTOR DIVISION | | | | | | |
| 1 | Vedurukuppam | 30 | 24 | 6 | 0 | 0 | 6 |
| 2 | Ramachandrapuram | 17 | 16 | 1 | 0 | 0 | 1 |
| 3 | Vadamalapeta | 19 | 19 | 0 | 0 | 0 | 0 |
| 4 | Narayanavanam | 16 | 16 | 0 | 0 | 0 | 0 |
| 5 | Nindra | 14 | 14 | 0 | 0 | 0 | 0 |
| 6 | Vijayapuram | 17 | 17 | 0 | 0 | 0 | 0 |
| 7 | Nagari | 28 | 28 | 0 | 0 | 0 | 0 |
| 8 | Puttur | 18 | 17 | 1 | 0 | 0 | 1 |
| 9 | Karvetinagar | 25 | 25 | 0 | 0 | 0 | 0 |
| 10 | Penumuru | 16 | 15 | 1 | 0 | 0 | 1 |
| 11 | Puthalapattu | 20 | 20 | 0 | 0 | 0 | 0 |
| 12 | Irala | 18 | 16 | 2 | 0 | 0 | 2 |
| 13 | Thavanampalle | 24 | 24 | 0 | 0 | 0 | 0 |
| 14 | Srirangarajapuram | 37 | 32 | 5 | 0 | 0 | 5 |
| 15 | Gangadharanellore | 34 | 32 | 2 | 0 | 0 | 2 |
| 16 | Chittoor | 40 | 39 | 1 | 0 | 0 | 1 |
| 17 | Bangarupalem | 27 | 27 | 0 | 0 | 0 | 0 |
| 18 | Yadamarri | 24 | 23 | 0 | 0 | 1 | 1 |
| 19 | Gudipala | 30 | 28 | 2 | 0 | 0 | 2 |
| 20 | Palasamudram | 19 | 16 | 3 | 0 | 0 | 3 |
| | Sub-Total | 473 | 448 | 24 | 0 | 1 | 25 |
| | TIRUPATHI DIVISION | | | | | | |
| 21 | Tirupati (rural) | 29 | 25 | 4 | 0 | 0 | 4 |
| 22 | Renigunta | 29 | 29 | 0 | 0 | 0 | 0 |
| 23 | Yerpedu | 33 | 30 | 2 | 1 | 0 | 3 |
| 24 | Srikalahasti | 62 | 59 | 0 | 3 | 0 | 3 |
| 25 | Thottambedu | 40 | 40 | 0 | 0 | 0 | 0 |
| 26 | Buchinaidu Kandriga | 24 | 21 | 3 | 0 | 0 | 3 |
| 27 | Varadaiahpalem | 29 | 29 | 0 | 0 | 0 | 0 |
| 28 | K.v.b.puram | 37 | 37 | 0 | 0 | 0 | 0 |
| 29 | Tirupati (urban) | 7 | 7 | 0 | 0 | 0 | 0 |
| 30 | Chandragiri | 23 | 22 | 1 | 0 | 0 | 1 |
| 31 | Pulicherla | 15 | 15 | 0 | 0 | 0 | 0 |
| 32 | Pakala | 15 | 13 | 1 | 1 | 0 | 2 |
| 33 | Pichatur | 17 | 17 | 0 | 0 | 0 | 0 |
| 34 | Satyavedu | 30 | 29 | 1 | 0 | 0 | 1 |
| 35 | Nagalapuram | 12 | 12 | 0 | 0 | 0 | 0 |
| | Sub-Total | 402 | 385 | 12 | 5 | 0 | 17 |

TABLE - 23.1 - EDUCATIONAL FACILITIES IN VILLAGES - 2013 - 14

| S.No. | Mandal | Total Inhabited Villages | Villages having Primary Schools | Villages not having primary school according to distance from nearest primary school (No) | | | |
|-------|-----------------------------|--------------------------|---------------------------------|---|-------------|----------------|--------------------|
| | | | | less than 2 kms. | 2 to 5 kms. | 5 kms. & Above | sub total (5 to 7) |
| 1 | 2 | 3 | 4 | 5 | 6 | 7 | 8 |
| | MADANAPALLE DIVISION | | | | | | |
| 36 | Mulakalacheruvu | 15 | 12 | 3 | 0 | 0 | 3 |
| 37 | Thamballapalle | 16 | 16 | 0 | 0 | 0 | 0 |
| 38 | Peddamandyam | 9 | 9 | 0 | 0 | 0 | 0 |
| 39 | Gurramkonda | 17 | 17 | 0 | 0 | 0 | 0 |
| 40 | Kalakada | 16 | 15 | 1 | 0 | 0 | 1 |
| 41 | Kambhamvaripalle | 20 | 18 | 0 | 2 | 0 | 2 |
| 42 | Rompicherla | 7 | 7 | 0 | 0 | 0 | 0 |
| 43 | Yerravaripalem | 10 | 9 | 1 | 0 | 0 | 1 |
| 44 | Chinnagottigallu | 10 | 10 | 0 | 0 | 0 | 0 |
| 45 | Pileru | 15 | 15 | 0 | 0 | 0 | 0 |
| 46 | Kalikiri | 14 | 14 | 0 | 0 | 0 | 0 |
| 47 | Vayalpad | 17 | 17 | 0 | 0 | 0 | 0 |
| 48 | Kurabalakota | 7 | 7 | 0 | 0 | 0 | 0 |
| 49 | Pedda Thippasamudram | 18 | 18 | 0 | 0 | 0 | 0 |
| 50 | B.kothakota | 9 | 9 | 0 | 0 | 0 | 0 |
| 51 | Madanapalle | 21 | 18 | 2 | 1 | 0 | 3 |
| 52 | Nimmanapalle | 10 | 10 | 0 | 0 | 0 | 0 |
| 53 | Sodam | 13 | 13 | 0 | 0 | 0 | 0 |
| 54 | Somala | 13 | 13 | 0 | 0 | 0 | 0 |
| 55 | Chowdepalle | 15 | 14 | 1 | 0 | 0 | 1 |
| 56 | Ramasamudram | 15 | 15 | 0 | 0 | 0 | 0 |
| 57 | Punganur | 19 | 19 | 0 | 0 | 0 | 0 |
| 58 | Peddapanjani | 22 | 22 | 0 | 0 | 0 | 0 |
| 59 | Gangavaram | 16 | 16 | 0 | 0 | 0 | 0 |
| 60 | Palamaner | 16 | 14 | 2 | 0 | 0 | 2 |
| 61 | Baireddipalle | 24 | 22 | 0 | 2 | 0 | 2 |
| 62 | Venkatagirikota | 32 | 24 | 8 | 0 | 0 | 8 |
| 63 | Santhipuram | 60 | 50 | 10 | 0 | 0 | 10 |
| 64 | Gudupalle | 48 | 47 | 1 | 0 | 0 | 1 |
| 65 | Kuppam | 63 | 63 | 0 | 0 | 0 | 0 |
| 66 | Ramakuppam | 36 | 25 | 11 | 0 | 0 | 11 |
| | Sub-Total | 623 | 578 | 40 | 5 | 0 | 45 |
| | TOTAL | 1498 | 1411 | 76 | 10 | 1 | 87 |

Source:All Tahsildars in District.

TABLE - 23.1 - EDUCATIONAL FACILITIES IN VILLAGES - 2013 - 14

| S.No. | Mandal | Villages having Upper Primary Schools | Villages not having Upper Primary school according to distance from nearest Upper Primary school (No) | | | |
|-------|---------------------------|---------------------------------------|---|-------------|----------------|----------------------|
| | | | less than 2 kms. | 2 to 5 kms. | 5 kms. & Above | sub total (10 to 12) |
| 1 | 2 | 9 | 10 | 11 | 12 | 13 |
| | CHITTOR DIVISION | | | | | |
| 1 | Vedurukuppam | 6 | 13 | 11 | 0 | 24 |
| 2 | Ramachandrapuram | 5 | 4 | 8 | 0 | 12 |
| 3 | Vadamalapeta | 7 | 9 | 2 | 1 | 12 |
| 4 | Narayanavanam | 8 | 7 | 1 | 0 | 8 |
| 5 | Nindra | 3 | 2 | 4 | 5 | 11 |
| 6 | Vijayapuram | 3 | 6 | 5 | 3 | 14 |
| 7 | Nagari | 12 | 4 | 2 | 10 | 16 |
| 8 | Puttur | 11 | 7 | 0 | 0 | 7 |
| 9 | Karvetinagar | 10 | 8 | 7 | 0 | 15 |
| 10 | Penumuru | 3 | 2 | 11 | 0 | 13 |
| 11 | Puthalapattu | 9 | 8 | 3 | 0 | 11 |
| 12 | Irala | 6 | 5 | 7 | 0 | 12 |
| 13 | Thavanampalle | 9 | 6 | 9 | 0 | 15 |
| 14 | Srirangarajapuram | 3 | 6 | 20 | 8 | 34 |
| 15 | Gangadharanellore | 5 | 24 | 4 | 1 | 29 |
| 16 | Chittoor | 19 | 10 | 11 | 0 | 21 |
| 17 | Bangarupalem | 23 | 4 | 0 | 0 | 4 |
| 18 | Yadamarri | 13 | 6 | 5 | 0 | 11 |
| 19 | Gudipala | 5 | 11 | 14 | 0 | 25 |
| 20 | Palasamudram | 10 | 6 | 3 | 0 | 9 |
| | Sub-Total | 170 | 148 | 127 | 28 | 303 |
| | TIRUPATHI DIVISION | | | | | |
| 21 | Tirupati (rural) | 5 | 16 | 8 | 0 | 24 |
| 22 | Renigunta | 8 | 19 | 2 | 0 | 21 |
| 23 | Yerpedu | 13 | 7 | 6 | 7 | 20 |
| 24 | Srikalahasti | 17 | 20 | 10 | 15 | 45 |
| 25 | Thottambedu | 6 | 7 | 26 | 1 | 34 |
| 26 | Buchinaidu Kandriga | 5 | 12 | 3 | 4 | 19 |
| 27 | Varadaiahpalem | 6 | 17 | 6 | 0 | 23 |
| 28 | K.v.b.puram | 12 | 5 | 14 | 6 | 25 |
| 29 | Tirupati (urban) | 4 | 3 | 0 | 0 | 3 |
| 30 | Chandragiri | 2 | 8 | 5 | 8 | 21 |
| 31 | Pulicherla | 7 | 6 | 2 | 0 | 8 |
| 32 | Pakala | 5 | 5 | 3 | 2 | 10 |
| 33 | Pichatur | 4 | 7 | 4 | 2 | 13 |
| 34 | Satyavedu | 9 | 2 | 19 | 0 | 21 |
| 35 | Nagalapuram | 5 | 4 | 3 | 0 | 7 |
| | Sub-Total | 108 | 138 | 111 | 45 | 294 |

TABLE - 23.1 - EDUCATIONAL FACILITIES IN VILLAGES - 2013 - 14

| S.No. | Mandal | Villages having Upper Primary Schools | Villages not having Upper Primary school according to distance from nearest Upper Primary school (No) | | | |
|-------|-----------------------------|---------------------------------------|---|-------------|----------------|----------------------|
| | | | less than 2 kms. | 2 to 5 kms. | 5 kms. & Above | sub total (10 to 12) |
| 1 | 2 | 9 | 10 | 11 | 12 | 13 |
| | MADANAPALLE DIVISION | | | | | |
| 36 | Mulakalacheruvu | 8 | 6 | 1 | 0 | 7 |
| 37 | Thamballapalle | 11 | 5 | 0 | 0 | 5 |
| 38 | Peddamandyam | 5 | 0 | 0 | 4 | 4 |
| 39 | Gurramkonda | 10 | 0 | 3 | 4 | 7 |
| 40 | Kalakada | 9 | 4 | 3 | 0 | 7 |
| 41 | Kambhamvaripalle | 11 | 0 | 9 | 0 | 9 |
| 42 | Rompicherla | 4 | 0 | 0 | 3 | 3 |
| 43 | Yerravaripalem | 1 | 2 | 3 | 4 | 9 |
| 44 | Chinnagottigallu | 4 | 4 | 2 | 0 | 6 |
| 45 | Pileru | 3 | 0 | 3 | 9 | 12 |
| 46 | Kalikiri | 13 | 1 | 0 | 0 | 1 |
| 47 | Vayalpad | 6 | 4 | 4 | 3 | 11 |
| 48 | Kurabalakota | 6 | 0 | 1 | 0 | 1 |
| 49 | Pedda Thippasamudram | 9 | 9 | 0 | 0 | 9 |
| 50 | B.kothakota | 6 | 0 | 3 | 0 | 3 |
| 51 | Madanapalle | 15 | 0 | 4 | 2 | 6 |
| 52 | Nimmanapalle | 6 | 4 | 0 | 0 | 4 |
| 53 | Sodam | 10 | 1 | 2 | 0 | 3 |
| 54 | Somala | 9 | 3 | 1 | 0 | 4 |
| 55 | Chowdepalle | 8 | 7 | 0 | 0 | 7 |
| 56 | Ramasamudram | 9 | 0 | 6 | 0 | 6 |
| 57 | Punganur | 17 | 0 | 2 | 0 | 2 |
| 58 | Peddapanjani | 14 | 3 | 5 | 0 | 8 |
| 59 | Gangavaram | 4 | 0 | 6 | 6 | 12 |
| 60 | Palamaner | 2 | 1 | 1 | 12 | 14 |
| 61 | Baireddipalle | 12 | 8 | 4 | 0 | 12 |
| 62 | Venkatagirikota | 6 | 7 | 12 | 7 | 26 |
| 63 | Santhipuram | 13 | 28 | 19 | 0 | 47 |
| 64 | Gudupalle | 16 | 27 | 1 | 4 | 32 |
| 65 | Kuppam | 14 | 25 | 12 | 12 | 49 |
| 66 | Ramakuppam | 10 | 16 | 10 | 0 | 26 |
| | Sub-Total | 271 | 165 | 117 | 70 | 352 |
| | TOTAL | 549 | 451 | 355 | 143 | 949 |

Source: All Tahsildars in District.

TABLE - 23.1 - EDUCATIONAL FACILITIES IN VILLAGES - 2013 - 14

| S.No | Mandal | Villages having High Schools | Villages not having High school according to distance from nearest High school (No) | | | |
|------|---------------------------|------------------------------|---|-------------|----------------|------------|
| | | | less than 2 kms. | 2 to 5 kms. | 5 kms. & Above | sub total |
| 1 | 2 | 14 | 15 | 16 | 17 | 18 |
| | CHITTOR DIVISION | | | | | |
| 1 | Vedurukuppam | 9 | 4 | 11 | 6 | 21 |
| 2 | Ramachandrapuram | 9 | 7 | 1 | 0 | 8 |
| 3 | Vadamalapeta | 5 | 5 | 9 | 0 | 14 |
| 4 | Narayanavanam | 3 | 8 | 5 | 0 | 13 |
| 5 | Nindra | 5 | 1 | 4 | 4 | 9 |
| 6 | Vijayapuram | 5 | 7 | 5 | 0 | 12 |
| 7 | Nagari | 9 | 12 | 7 | 0 | 19 |
| 8 | Puttur | 9 | 7 | 2 | 0 | 9 |
| 9 | Karvetinagar | 9 | 4 | 10 | 2 | 16 |
| 10 | Penumuru | 6 | 4 | 6 | 0 | 10 |
| 11 | Puthalapattu | 10 | 2 | 8 | 0 | 10 |
| 12 | Irala | 7 | 9 | 2 | 0 | 11 |
| 13 | Thavanampalle | 6 | 6 | 9 | 3 | 18 |
| 14 | Srirangarajapuram | 6 | 12 | 10 | 9 | 31 |
| 15 | Gangadharanellore | 11 | 7 | 9 | 7 | 23 |
| 16 | Chittoor | 13 | 13 | 14 | 0 | 27 |
| 17 | Bangarupalem | 11 | 2 | 7 | 7 | 16 |
| 18 | Yadamarri | 6 | 4 | 6 | 8 | 18 |
| 19 | Gudipala | 6 | 10 | 11 | 3 | 24 |
| 20 | Palasamudram | 5 | 8 | 6 | 0 | 14 |
| | Sub-Total | 150 | 132 | 142 | 49 | 323 |
| | TIRUPATHI DIVISION | | | | | |
| 21 | Tirupati (rural) | 7 | 7 | 7 | 8 | 22 |
| 22 | Renigunta | 8 | 13 | 6 | 2 | 21 |
| 23 | Yerpedu | 7 | 3 | 23 | 0 | 26 |
| 24 | Srikalahasti | 12 | 8 | 23 | 19 | 50 |
| 25 | Thottambedu | 12 | 11 | 17 | 0 | 28 |
| 26 | Buchinaidu Kandriga | 5 | 9 | 5 | 5 | 19 |
| 27 | Varadaiahpalem | 6 | 1 | 19 | 3 | 23 |
| 28 | K.v.b.puram | 8 | 13 | 15 | 1 | 29 |
| 29 | Tirupati (urban) | 3 | 2 | 2 | 0 | 4 |
| 30 | Chandragiri | 8 | 6 | 5 | 4 | 15 |
| 31 | Pulicherla | 5 | 4 | 3 | 3 | 10 |
| 32 | Pakala | 6 | 3 | 5 | 1 | 9 |
| 33 | Pichatur | 6 | 8 | 2 | 1 | 11 |
| 34 | Satyavedu | 8 | 9 | 4 | 9 | 22 |
| 35 | Nagalapuram | 5 | 5 | 2 | 0 | 7 |
| | Sub-Total | 106 | 102 | 138 | 56 | 296 |

TABLE - 23.1 - EDUCATIONAL FACILITIES IN VILLAGES - 2013 - 14

| S.No | Mandal | Villages having High Schools | Villages not having High school according to distance from nearest High school (No) | | | |
|------|-----------------------------|------------------------------|---|-------------|----------------|------------|
| | | | less than 2 kms. | 2 to 5 kms. | 5 kms. & Above | sub total |
| 1 | 2 | 14 | 15 | 16 | 17 | 18 |
| | MADANAPALLE DIVISION | | | | | |
| 36 | Mulakalacheruvu | 5 | 0 | 10 | 0 | 10 |
| 37 | Thamballapalle | 5 | 2 | 9 | 0 | 11 |
| 38 | Peddamandyam | 4 | 0 | 1 | 4 | 5 |
| 39 | Gurramkonda | 4 | 1 | 7 | 5 | 13 |
| 40 | Kalakada | 5 | 6 | 4 | 1 | 11 |
| 41 | Kambhamvaripalle | 9 | 11 | 0 | 0 | 11 |
| 42 | Rompicherla | 4 | 0 | 1 | 2 | 3 |
| 43 | Yerravaripalem | 10 | 0 | 0 | 0 | 0 |
| 44 | Chinnagottigallu | 3 | 5 | 2 | 0 | 7 |
| 45 | Pileru | 12 | 3 | 0 | 0 | 3 |
| 46 | Kalikiri | 5 | 0 | 3 | 6 | 9 |
| 47 | Vayalpad | 4 | 1 | 7 | 5 | 13 |
| 48 | Kurabalakota | 4 | 0 | 3 | 0 | 3 |
| 49 | Pedda Thippasamudram | 8 | 5 | 0 | 5 | 10 |
| 50 | B.kothakota | 5 | 1 | 2 | 1 | 4 |
| 51 | Madanapalle | 9 | 2 | 10 | 0 | 12 |
| 52 | Nimmanapalle | 3 | 0 | 5 | 2 | 7 |
| 53 | Sodam | 6 | 2 | 1 | 4 | 7 |
| 54 | Somala | 5 | 2 | 6 | 0 | 8 |
| 55 | Chowdepalle | 9 | 5 | 1 | 0 | 6 |
| 56 | Ramasamudram | 5 | 1 | 8 | 1 | 10 |
| 57 | Punganur | 7 | 0 | 12 | 0 | 12 |
| 58 | Peddapanjani | 10 | 5 | 6 | 1 | 12 |
| 59 | Gangavaram | 15 | 0 | 0 | 1 | 1 |
| 60 | Palamaner | 7 | 1 | 7 | 1 | 9 |
| 61 | Baireddipalle | 9 | 7 | 3 | 5 | 15 |
| 62 | Venkatagirikota | 18 | 7 | 7 | 0 | 14 |
| 63 | Santhipuram | 11 | 4 | 15 | 30 | 49 |
| 64 | Gudupalle | 11 | 37 | 0 | 0 | 37 |
| 65 | Kuppam | 20 | 12 | 24 | 7 | 43 |
| 66 | Ramakuppam | 14 | 8 | 11 | 3 | 22 |
| | Sub-Total | 246 | 128 | 165 | 84 | 377 |
| | TOTAL | 502 | 362 | 445 | 189 | 996 |

Source:All Tahsildars in District.

TABLE - 23.1 - EDUCATIONAL FACILITIES IN VILLAGES - 2013 - 14

| S.No. | Mandal | Villages having Junior Colleges | Villages not having Junior Colleges according to distance from nearest Junior Colleges (No) | | | |
|-------|---------------------------|---------------------------------|---|-------------|----------------|------------|
| | | | less than 2 kms. | 2 to 5 kms. | 5 kms. & Above | sub total |
| 1 | 2 | 19 | 20 | 21 | 22 | 23 |
| | CHITTOR DIVISION | | | | | |
| 1 | Vedurukuppam | 1 | 3 | 5 | 21 | 29 |
| 2 | Ramachandrapuram | 0 | 0 | 0 | 17 | 17 |
| 3 | Vadamalapeta | 1 | 3 | 10 | 5 | 18 |
| 4 | Narayanavanam | 0 | 0 | 8 | 8 | 16 |
| 5 | Nindra | 0 | 0 | 0 | 14 | 14 |
| 6 | Vijayapuram | 0 | 0 | 12 | 5 | 17 |
| 7 | Nagari | 3 | 4 | 16 | 5 | 25 |
| 8 | Puttur | 4 | 2 | 4 | 8 | 14 |
| 9 | Karvetinagar | 1 | 0 | 2 | 22 | 24 |
| 10 | Penumuru | 1 | 0 | 4 | 11 | 15 |
| 11 | Puthalapattu | 1 | 2 | 4 | 13 | 19 |
| 12 | Irala | 1 | 4 | 4 | 9 | 17 |
| 13 | Thavanampalle | 1 | 2 | 6 | 15 | 23 |
| 14 | Srirangarajapuram | 1 | 3 | 6 | 27 | 36 |
| 15 | Gangadharanellore | 1 | 3 | 4 | 26 | 33 |
| 16 | Chittoor | 6 | 0 | 9 | 25 | 34 |
| 17 | Bangarupalem | 1 | 2 | 15 | 9 | 26 |
| 18 | Yadamarri | 1 | 5 | 6 | 12 | 23 |
| 19 | Gudipala | 2 | 5 | 8 | 15 | 28 |
| 20 | Palasamudram | 1 | 2 | 4 | 12 | 18 |
| | Sub-Total | 27 | 40 | 127 | 279 | 446 |
| | TIRUPATHI DIVISION | | | | | |
| 21 | Tirupati (rural) | 1 | 1 | 5 | 22 | 28 |
| 22 | Renigunta | 2 | 0 | 14 | 13 | 27 |
| 23 | Yerpedu | 2 | 2 | 9 | 20 | 31 |
| 24 | Srikalahasti | 2 | 5 | 20 | 35 | 60 |
| 25 | Thottambedu | 1 | 3 | 2 | 34 | 39 |
| 26 | Buchinaidu Kandriga | 1 | 4 | 9 | 10 | 23 |
| 27 | Varadaiahpalem | 1 | 0 | 6 | 22 | 28 |
| 28 | K.v.b.puram | 0 | 0 | 0 | 37 | 37 |
| 29 | Tirupati (urban) | 1 | 3 | 3 | 0 | 6 |
| 30 | Chandragiri | 1 | 2 | 5 | 15 | 22 |
| 31 | Pulicherla | 1 | 5 | 0 | 9 | 14 |
| 32 | Pakala | 1 | 0 | 1 | 13 | 14 |
| 33 | Pichatur | 1 | 4 | 2 | 10 | 16 |
| 34 | Satyavedu | 1 | 3 | 3 | 23 | 29 |
| 35 | Nagalapuram | 1 | 0 | 4 | 7 | 11 |
| | Sub-Total | 17 | 32 | 83 | 270 | 385 |

TABLE - 23.1 - EDUCATIONAL FACILITIES IN VILLAGES - 2013 - 14

| S.No. | Mandal | Villages having Junior Colleges | Villages not having Junior Colleges according to distance from nearest Junior Colleges (No) | | | |
|-------|-----------------------------|---------------------------------|---|-------------|----------------|-------------|
| | | | less than 2 kms. | 2 to 5 kms. | 5 kms. & Above | sub total |
| 1 | 2 | 19 | 20 | 21 | 22 | 23 |
| | MADANAPALLE DIVISION | | | | | |
| 36 | Mulakalacheruvu | 1 | 0 | 6 | 8 | 14 |
| 37 | Thamballapalle | 1 | 0 | 3 | 12 | 15 |
| 38 | Peddamandyam | 1 | 0 | 1 | 7 | 8 |
| 39 | Gurramkonda | 1 | 1 | 2 | 13 | 16 |
| 40 | Kalakada | 1 | 3 | 4 | 8 | 15 |
| 41 | Kambhamvaripalle | 2 | 5 | 6 | 7 | 18 |
| 42 | Rompicherla | 1 | 0 | 3 | 3 | 6 |
| 43 | Yerravaripalem | 0 | 0 | 0 | 10 | 10 |
| 44 | Chinnagottigallu | 1 | 5 | 2 | 2 | 9 |
| 45 | Pileru | 2 | 5 | 3 | 5 | 13 |
| 46 | Kalikiri | 2 | 0 | 3 | 9 | 12 |
| 47 | Vayalpad | 1 | 0 | 3 | 13 | 16 |
| 48 | Kurabalakota | 1 | 0 | 3 | 3 | 6 |
| 49 | Pedda Thippasamudram | 0 | 0 | 0 | 18 | 18 |
| 50 | B.kothakota | 1 | 0 | 2 | 6 | 8 |
| 51 | Madanapalle | 3 | 3 | 4 | 11 | 18 |
| 52 | Nimmanapalle | 1 | 0 | 1 | 8 | 9 |
| 53 | Sodam | 1 | 0 | 3 | 9 | 12 |
| 54 | Somala | 1 | 0 | 4 | 8 | 12 |
| 55 | Chowdepalle | 1 | 0 | 7 | 7 | 14 |
| 56 | Ramasamudram | 1 | 0 | 6 | 8 | 14 |
| 57 | Punganur | 2 | 0 | 7 | 10 | 17 |
| 58 | Peddapanjani | 0 | 0 | 0 | 22 | 22 |
| 59 | Gangavaram | 2 | 2 | 5 | 7 | 14 |
| 60 | Palamaner | 1 | 1 | 1 | 13 | 15 |
| 61 | Baireddipalle | 1 | 0 | 0 | 23 | 23 |
| 62 | Venkatagirikota | 1 | 4 | 4 | 23 | 31 |
| 63 | Santhipuram | 1 | 12 | 20 | 27 | 59 |
| 64 | Gudupalle | 1 | 3 | 29 | 15 | 47 |
| 65 | Kuppam | 1 | 2 | 38 | 22 | 62 |
| 66 | Ramakuppam | 1 | 8 | 21 | 6 | 35 |
| | Sub-Total | 35 | 54 | 191 | 343 | 588 |
| | TOTAL | 79 | 126 | 401 | 892 | 1419 |

Source:All Tahsildars in District.

TABLE - 23.2 - MEDICAL FACILITIES IN VILLAGES AS ON 31st MARCH 2014

| S.No. | Mandal | Total Inhabited Villages | Villages having Medical Facility | Villages not having Medical Facility according to distance from nearest Medical Facility (No) | | | |
|-------|---------------------------|--------------------------|----------------------------------|---|-------------|----------------|------------|
| | | | | less than 2 kms. | 2 to 5 kms. | 5 kms. & Above | sub total |
| 1 | 2 | 3 | 4 | 5 | 6 | 7 | 8 |
| | CHITTOR DIVISION | | | | | | |
| 1 | Vedurukuppam | 30 | 7 | 10 | 5 | 8 | 23 |
| 2 | Ramachandrapuram | 17 | 2 | 5 | 5 | 5 | 15 |
| 3 | Vadamalapeta | 19 | 1 | 3 | 6 | 9 | 18 |
| 4 | Narayanavanam | 16 | 7 | 6 | 3 | 0 | 9 |
| 5 | Nindra | 14 | 6 | 2 | 3 | 3 | 8 |
| 6 | Vijayapuram | 17 | 6 | 7 | 3 | 1 | 11 |
| 7 | Nagari | 28 | 14 | 14 | 0 | 0 | 14 |
| 8 | Puttur | 18 | 2 | 2 | 8 | 6 | 16 |
| 9 | Karvetinagar | 25 | 9 | 14 | 2 | 0 | 16 |
| 10 | Penumuru | 16 | 8 | 6 | 2 | 0 | 8 |
| 11 | Puthalapattu | 20 | 3 | 2 | 10 | 5 | 17 |
| 12 | Irala | 18 | 9 | 5 | 4 | 0 | 9 |
| 13 | Thavanampalle | 24 | 1 | 5 | 5 | 13 | 23 |
| 14 | Srirangarajapuram | 37 | 2 | 0 | 10 | 25 | 35 |
| 15 | Gangadharanellore | 34 | 11 | 6 | 9 | 8 | 23 |
| 16 | Chittoor | 40 | 10 | 18 | 12 | 0 | 30 |
| 17 | Bangarupalem | 27 | 12 | 0 | 15 | 0 | 15 |
| 18 | Yadamarri | 24 | 10 | 9 | 5 | 0 | 14 |
| 19 | Gudipala | 30 | 8 | 15 | 7 | 0 | 22 |
| 20 | Palasamudram | 19 | 4 | 7 | 8 | 0 | 15 |
| | Sub-Total | 473 | 132 | 136 | 122 | 83 | 341 |
| | TIRUPATHI DIVISION | | | | | | |
| 21 | Tirupati (rural) | 29 | 0 | 1 | 3 | 25 | 29 |
| 22 | Renigunta | 29 | 29 | 0 | 0 | 0 | 0 |
| 23 | Yerpedu | 33 | 12 | 9 | 7 | 5 | 21 |
| 24 | Srikalahasti | 62 | 2 | 5 | 24 | 31 | 60 |
| 25 | Thottambedu | 40 | 9 | 5 | 5 | 21 | 31 |
| 26 | Buchinaidu Kandriga | 24 | 7 | 10 | 2 | 5 | 17 |
| 27 | Varadaiahpalem | 29 | 2 | 1 | 4 | 22 | 27 |
| 28 | K.v.b.puram | 37 | 18 | 7 | 8 | 4 | 19 |
| 29 | Tirupati (urban) | 7 | 1 | 2 | 4 | 0 | 6 |
| 30 | Chandragiri | 23 | 2 | 5 | 4 | 12 | 21 |
| 31 | Pulicherla | 15 | 3 | 1 | 5 | 6 | 12 |
| 32 | Pakala | 15 | 9 | 1 | 5 | 0 | 6 |
| 33 | Pichatur | 17 | 8 | 7 | 2 | 0 | 9 |
| 34 | Satyavedu | 30 | 4 | 12 | 8 | 6 | 26 |
| 35 | Nagalapuram | 12 | 6 | 5 | 1 | 0 | 6 |
| | Sub-Total | 402 | 112 | 71 | 82 | 137 | 290 |

TABLE - 23.2 - MEDICAL FACILITIES IN VILLAGES AS ON 31st MARCH 2014

| S.No. | Mandal | Total Inhabited Villages | Villages having Medical Facility | Villages not having Medical Facility according to distance from nearest Medical Facility (No) | | | |
|-------|-----------------------------|--------------------------|----------------------------------|---|-------------|----------------|-------------|
| | | | | less than 2 kms. | 2 to 5 kms. | 5 kms. & Above | sub total |
| 1 | 2 | 3 | 4 | 5 | 6 | 7 | 8 |
| | MADANAPALLE DIVISION | | | | | | |
| 36 | Mulakalacheruvu | 15 | 10 | 0 | 5 | 0 | 5 |
| 37 | Thamballapalle | 16 | 8 | 3 | 4 | 1 | 8 |
| 38 | Peddamandyam | 9 | 1 | 0 | 0 | 8 | 8 |
| 39 | Gurramkonda | 17 | 8 | 3 | 6 | 0 | 9 |
| 40 | Kalakada | 16 | 10 | 4 | 2 | 0 | 6 |
| 41 | Kambhamvaripalle | 20 | 2 | 1 | 2 | 15 | 18 |
| 42 | Rompicherla | 7 | 1 | 0 | 3 | 3 | 6 |
| 43 | Yerravaripalem | 10 | 3 | 0 | 0 | 7 | 7 |
| 44 | Chinnagottigallu | 10 | 2 | 6 | 2 | 0 | 8 |
| 45 | Pileru | 15 | 3 | 0 | 6 | 6 | 12 |
| 46 | Kalikiri | 14 | 10 | 4 | 0 | 0 | 4 |
| 47 | Vayalpad | 17 | 6 | 1 | 5 | 5 | 11 |
| 48 | Kurabalakota | 7 | 6 | 0 | 1 | 0 | 1 |
| 49 | Pedda Thippasamudram | 18 | 18 | 0 | 0 | 0 | 0 |
| 50 | B.kothakota | 9 | 5 | 1 | 0 | 3 | 4 |
| 51 | Madanapalle | 21 | 11 | 9 | 1 | 0 | 10 |
| 52 | Nimmanapalle | 10 | 6 | 2 | 0 | 2 | 4 |
| 53 | Sodam | 13 | 9 | 0 | 2 | 2 | 4 |
| 54 | Somala | 13 | 9 | 0 | 4 | 0 | 4 |
| 55 | Chowdepalle | 15 | 8 | 1 | 3 | 3 | 7 |
| 56 | Ramasamudram | 15 | 9 | 4 | 2 | 0 | 6 |
| 57 | Punganur | 19 | 12 | 0 | 7 | 0 | 7 |
| 58 | Peddapanjani | 22 | 6 | 3 | 7 | 6 | 16 |
| 59 | Gangavaram | 16 | 8 | 2 | 6 | 0 | 8 |
| 60 | Palamaner | 16 | 5 | 5 | 4 | 2 | 11 |
| 61 | Baireddipalle | 24 | 2 | 10 | 12 | 0 | 22 |
| 62 | Venkatagirikota | 32 | 11 | 10 | 7 | 4 | 21 |
| 63 | Santhipuram | 60 | 5 | 34 | 21 | 0 | 55 |
| 64 | Gudupalle | 48 | 1 | 10 | 15 | 22 | 47 |
| 65 | Kuppam | 63 | 5 | 3 | 26 | 29 | 58 |
| 66 | Ramakuppam | 36 | 5 | 11 | 10 | 10 | 31 |
| | Sub-Total | 623 | 205 | 127 | 163 | 128 | 418 |
| | TOTAL | 1498 | 449 | 334 | 367 | 348 | 1049 |

Source: All Tahsildars in District.

TABLE - 23.3 - VETERINARY FACILITIES IN VILLAGES AS ON 31st MARCH 2014

| S.No. | Mandal | Total Inhabited Villages | Villages having Veterinary Facility (Govt.Only) | Villages not having Veterinary Facility according to distance from nearest Veterinary Facility (No) | | | |
|-------|---------------------------|--------------------------|---|---|-------------|----------------|------------|
| | | | | less than 2 kms. | 2 to 5 kms. | 5 kms. & Above | sub total |
| 1 | 2 | 3 | 4 | 5 | 6 | 7 | 8 |
| | CHITTOR DIVISION | | | | | | |
| 1 | Vedurukuppam | 30 | 8 | 16 | 2 | 4 | 22 |
| 2 | Ramachandrapuram | 17 | 2 | 5 | 5 | 5 | 15 |
| 3 | Vadamalapeta | 19 | 10 | 9 | 0 | 0 | 9 |
| 4 | Narayanavanam | 16 | 4 | 8 | 4 | 0 | 12 |
| 5 | Nindra | 14 | 6 | 2 | 4 | 2 | 8 |
| 6 | Vijayapuram | 17 | 3 | 6 | 4 | 4 | 14 |
| 7 | Nagari | 28 | 7 | 11 | 7 | 3 | 21 |
| 8 | Puttur | 18 | 4 | 6 | 6 | 2 | 14 |
| 9 | Karvetinagar | 25 | 3 | 10 | 8 | 4 | 22 |
| 10 | Penumuru | 16 | 8 | 4 | 4 | 0 | 8 |
| 11 | Puthalapattu | 20 | 9 | 5 | 4 | 2 | 11 |
| 12 | Irala | 18 | 11 | 4 | 3 | 0 | 7 |
| 13 | Thavanampalle | 24 | 2 | 10 | 7 | 5 | 22 |
| 14 | Srirangarajapuram | 37 | 3 | 1 | 4 | 29 | 34 |
| 15 | Gangadharanellore | 34 | 19 | 8 | 7 | 0 | 15 |
| 16 | Chittoor | 40 | 10 | 17 | 13 | 0 | 30 |
| 17 | Bangarupalem | 27 | 7 | 7 | 9 | 4 | 20 |
| 18 | Yadamarri | 24 | 6 | 8 | 7 | 3 | 18 |
| 19 | Gudipala | 30 | 6 | 8 | 12 | 4 | 24 |
| 20 | Palasamudram | 19 | 4 | 8 | 7 | 0 | 15 |
| | Sub-Total | 473 | 132 | 153 | 117 | 71 | 341 |
| | TIRUPATHI DIVISION | | | | | | |
| 21 | Tirupati (rural) | 29 | 7 | 14 | 8 | 0 | 22 |
| 22 | Renigunta | 29 | 8 | 5 | 8 | 8 | 21 |
| 23 | Yerpedu | 33 | 5 | 7 | 9 | 12 | 28 |
| 24 | Srikalahasti | 62 | 4 | 9 | 36 | 13 | 58 |
| 25 | Thottambedu | 40 | 4 | 5 | 5 | 26 | 36 |
| 26 | Buchinaidu Kandriga | 24 | 3 | 7 | 8 | 6 | 21 |
| 27 | Varadaiahpalem | 29 | 2 | 5 | 7 | 15 | 27 |
| 28 | K.v.b.puram | 37 | 1 | 7 | 10 | 19 | 36 |
| 29 | Tirupati (urban) | 7 | 3 | 3 | 1 | 0 | 4 |
| 30 | Chandragiri | 23 | 4 | 5 | 5 | 9 | 19 |
| 31 | Pulicherla | 15 | 5 | 2 | 7 | 1 | 10 |
| 32 | Pakala | 15 | 9 | 5 | 0 | 1 | 6 |
| 33 | Pichatur | 17 | 9 | 5 | 3 | 0 | 8 |
| 34 | Satyavedu | 30 | 5 | 10 | 10 | 5 | 25 |
| 35 | Nagalapuram | 12 | 5 | 1 | 6 | 0 | 7 |
| | Sub-Total | 402 | 74 | 90 | 123 | 115 | 328 |

TABLE - 23.3 - VETERINARY FACILITIES IN VILLAGES AS ON 31st MARCH 2014

| S.No. | Mandal | Total Inhabited Villages | Villages having Veterinary Facility (Govt.Only) | Villages not having Veterinary Facility according to distance from nearest Veterinary Facility (No) | | | |
|-------|-----------------------------|--------------------------|---|---|-------------|----------------|-------------|
| | | | | less than 2 kms. | 2 to 5 kms. | 5 kms. & Above | sub total |
| 1 | 2 | 3 | 4 | 5 | 6 | 7 | 8 |
| | MADANAPALLE DIVISION | | | | | | |
| 36 | Mulakalacheruvu | 15 | 4 | 0 | 11 | 0 | 11 |
| 37 | Thamballapalle | 16 | 6 | 3 | 5 | 2 | 10 |
| 38 | Peddamandyam | 9 | 3 | 1 | 2 | 3 | 6 |
| 39 | Gurramkonda | 17 | 5 | 1 | 8 | 3 | 12 |
| 40 | Kalakada | 16 | 6 | 0 | 5 | 5 | 10 |
| 41 | Kambhamvaripalle | 20 | 4 | 1 | 5 | 10 | 16 |
| 42 | Rompicherla | 7 | 1 | 1 | 3 | 2 | 6 |
| 43 | Yerravaripalem | 10 | 3 | 0 | 0 | 7 | 7 |
| 44 | Chinnagottigallu | 10 | 2 | 6 | 2 | 0 | 8 |
| 45 | Pileru | 15 | 4 | 0 | 5 | 6 | 11 |
| 46 | Kalikiri | 14 | 10 | 2 | 2 | 0 | 4 |
| 47 | Vayalpad | 17 | 5 | 3 | 6 | 3 | 12 |
| 48 | Kurabalakota | 7 | 6 | 0 | 1 | 0 | 1 |
| 49 | Pedda Thippasamudram | 18 | 5 | 7 | 6 | 0 | 13 |
| 50 | B.kothakota | 9 | 4 | 1 | 4 | 0 | 5 |
| 51 | Madanapalle | 21 | 13 | 6 | 2 | 0 | 8 |
| 52 | Nimmanapalle | 10 | 5 | 0 | 3 | 2 | 5 |
| 53 | Sodam | 13 | 11 | 0 | 2 | 0 | 2 |
| 54 | Somala | 13 | 10 | 0 | 3 | 0 | 3 |
| 55 | Chowdepalle | 15 | 9 | 3 | 3 | 0 | 6 |
| 56 | Ramasamudram | 15 | 9 | 0 | 5 | 1 | 6 |
| 57 | Punganur | 19 | 15 | 0 | 4 | 0 | 4 |
| 58 | Peddapanjani | 22 | 5 | 2 | 10 | 5 | 17 |
| 59 | Gangavaram | 16 | 8 | 2 | 6 | 0 | 8 |
| 60 | Palamaner | 16 | 3 | 3 | 6 | 4 | 13 |
| 61 | Baireddipalle | 24 | 5 | 7 | 9 | 3 | 19 |
| 62 | Venkatagirikota | 32 | 4 | 11 | 9 | 8 | 28 |
| 63 | Santhipuram | 60 | 2 | 13 | 39 | 6 | 58 |
| 64 | Gudupalle | 48 | 2 | 9 | 15 | 22 | 46 |
| 65 | Kuppam | 63 | 4 | 12 | 38 | 9 | 59 |
| 66 | Ramakuppam | 36 | 1 | 26 | 9 | 0 | 35 |
| | Sub-Total | 623 | 174 | 120 | 228 | 101 | 449 |
| | TOTAL | 1498 | 380 | 363 | 468 | 287 | 1118 |

Source:Animal Husbandry, Chittoor.

TABLE - 23.4 - DRINKING WATER FACILITIES IN VILLAGES - 2013 - 14

| S. No. | Mandal | Total Inhabited Villages | Villages having adequate drinking Water Facility | | | | Problematic Villages | | |
|---------------------------|---------------------|--------------------------|--|------------|------------|----------|----------------------|---------------|------------------------------------|
| | | | P.W.S | Bore Wells | Open Wells | Others | Floride Villages | Brakish Water | Not having Drinking Water Facility |
| 1 | 2 | 3 | 4 | 5 | 6 | 7 | 8 | 9 | 10 |
| CHITTOR DIVISION | | | | | | | | | |
| 1 | Vedurukuppam | 30 | 30 | 30 | 0 | 0 | 0 | 0 | 0 |
| 2 | Ramachandrapuram | 17 | 17 | 17 | 0 | 0 | 0 | 0 | 0 |
| 3 | Vadamalapeta | 19 | 19 | 19 | 0 | 0 | 0 | 0 | 0 |
| 4 | Narayanavanam | 16 | 16 | 16 | 0 | 0 | 0 | 0 | 0 |
| 5 | Nindra | 14 | 14 | 14 | 0 | 0 | 0 | 0 | 0 |
| 6 | Vijayapuram | 17 | 17 | 17 | 0 | 0 | 0 | 0 | 0 |
| 7 | Nagari | 28 | 28 | 28 | 0 | 0 | 0 | 0 | 0 |
| 8 | Puttur | 18 | 18 | 18 | 0 | 0 | 0 | 0 | 0 |
| 9 | Karvetinagar | 25 | 25 | 25 | 0 | 0 | 0 | 0 | 0 |
| 10 | Penumuru | 16 | 16 | 16 | 0 | 0 | 0 | 0 | 0 |
| 11 | Puthalapattu | 20 | 20 | 20 | 0 | 0 | 0 | 0 | 0 |
| 12 | Irala | 18 | 18 | 18 | 0 | 0 | 0 | 0 | 0 |
| 13 | Thavanampalle | 24 | 24 | 24 | 0 | 0 | 0 | 0 | 0 |
| 14 | Srirangarajapuram | 37 | 37 | 37 | 0 | 0 | 0 | 0 | 0 |
| 15 | Gangadharanellore | 34 | 34 | 34 | 0 | 0 | 0 | 0 | 0 |
| 16 | Chittoor | 40 | 40 | 40 | 0 | 0 | 0 | 0 | 0 |
| 17 | Bangarupalem | 27 | 27 | 27 | 0 | 0 | 0 | 0 | 0 |
| 18 | Yadamarri | 24 | 24 | 24 | 0 | 0 | 0 | 0 | 0 |
| 19 | Gudipala | 30 | 30 | 30 | 0 | 0 | 0 | 0 | 0 |
| 20 | Palasamudram | 19 | 19 | 19 | 0 | 0 | 0 | 0 | 0 |
| | Sub-Total | 473 | 473 | 473 | 0 | 0 | 0 | 0 | 0 |
| TIRUPATHI DIVISION | | | | | | | | | |
| 21 | Tirupati (rural) | 29 | 29 | 29 | 0 | 0 | 0 | 0 | 0 |
| 22 | Renigunta | 29 | 29 | 29 | 0 | 0 | 0 | 0 | 0 |
| 23 | Yerpedu | 33 | 33 | 33 | 0 | 0 | 0 | 0 | 0 |
| 24 | Srikalahasti | 62 | 62 | 62 | 0 | 0 | 0 | 0 | 0 |
| 25 | Thottambedu | 40 | 40 | 40 | 0 | 0 | 0 | 0 | 0 |
| 26 | Buchinaidu Kandriga | 24 | 24 | 24 | 0 | 0 | 0 | 0 | 0 |
| 27 | Varadaiahpalem | 29 | 29 | 29 | 0 | 0 | 0 | 0 | 0 |
| 28 | K.v.b.puram | 37 | 37 | 37 | 0 | 0 | 0 | 0 | 0 |
| 29 | Tirupati (urban) | 7 | 7 | 7 | 0 | 0 | 0 | 0 | 0 |
| 30 | Chandragiri | 23 | 23 | 23 | 0 | 0 | 0 | 0 | 0 |
| 31 | Pulicherla | 15 | 15 | 15 | 0 | 0 | 0 | 0 | 0 |
| 32 | Pakala | 15 | 15 | 15 | 0 | 0 | 0 | 0 | 0 |
| 33 | Pichatur | 17 | 17 | 17 | 0 | 0 | 0 | 0 | 0 |
| 34 | Satyavedu | 30 | 30 | 30 | 0 | 0 | 0 | 0 | 0 |
| 35 | Nagalapuram | 12 | 12 | 12 | 0 | 0 | 0 | 0 | 0 |
| | Sub-Total | 402 | 402 | 402 | 0 | 0 | 0 | 0 | 0 |

TABLE - 23.4 - DRINKING WATER FACILITIES IN VILLAGES - 2013 - 14

| S. No. | Mandal | Total Inhabited Villages | Villages having adequate drinking Water Facility | | | | Problematic Villages | | |
|-----------------------------|----------------------|--------------------------|--|-------------|------------|----------|----------------------|---------------|------------------------------------|
| | | | P.W.S | Bore Wells | Open Wells | Others | Floride Villages | Brakish Water | Not having Drinking Water Facility |
| 1 | 2 | 3 | 4 | 5 | 6 | 7 | 8 | 9 | 10 |
| MADANAPALLE DIVISION | | | | | | | | | |
| 36 | Mulakalacheruvu | 15 | 15 | 15 | 0 | 0 | 0 | 0 | 0 |
| 37 | Thamballapalle | 16 | 16 | 16 | 0 | 0 | 0 | 0 | 0 |
| 38 | Peddamandyam | 9 | 9 | 9 | 0 | 0 | 0 | 0 | 0 |
| 39 | Gurramkonda | 17 | 17 | 17 | 0 | 0 | 0 | 0 | 0 |
| 40 | Kalakada | 16 | 16 | 16 | 0 | 0 | 0 | 0 | 0 |
| 41 | Kambhamvaripalle | 20 | 20 | 20 | 0 | 0 | 0 | 0 | 0 |
| 42 | Rompicherla | 7 | 7 | 7 | 0 | 0 | 0 | 0 | 0 |
| 43 | Yerravaripalem | 10 | 10 | 10 | 0 | 0 | 0 | 0 | 0 |
| 44 | Chinnagottigallu | 10 | 10 | 10 | 0 | 0 | 0 | 0 | 0 |
| 45 | Pileru | 15 | 15 | 15 | 0 | 0 | 0 | 0 | 0 |
| 46 | Kalikiri | 14 | 14 | 14 | 0 | 0 | 0 | 0 | 0 |
| 47 | Vayalpad | 17 | 17 | 17 | 0 | 0 | 0 | 0 | 0 |
| 48 | Kurabalakota | 7 | 7 | 7 | 0 | 0 | 0 | 0 | 0 |
| 49 | Pedda Thinnasamudram | 18 | 18 | 18 | 0 | 0 | 0 | 0 | 0 |
| 50 | B.kothakota | 9 | 9 | 9 | 0 | 0 | 0 | 0 | 0 |
| 51 | Madanapalle | 21 | 21 | 21 | 0 | 0 | 0 | 0 | 0 |
| 52 | Nimmanapalle | 10 | 10 | 10 | 0 | 0 | 0 | 0 | 0 |
| 53 | Sodam | 13 | 13 | 13 | 0 | 0 | 0 | 0 | 0 |
| 54 | Somala | 13 | 13 | 13 | 0 | 0 | 0 | 0 | 0 |
| 55 | Chowdepalle | 15 | 15 | 15 | 0 | 0 | 0 | 0 | 0 |
| 56 | Ramasamudram | 15 | 15 | 15 | 0 | 0 | 0 | 0 | 0 |
| 57 | Punganur | 19 | 19 | 19 | 0 | 0 | 0 | 0 | 0 |
| 58 | Peddapanjani | 22 | 22 | 22 | 0 | 0 | 0 | 0 | 0 |
| 59 | Gangavaram | 16 | 16 | 16 | 0 | 0 | 0 | 0 | 0 |
| 60 | Palamaner | 16 | 16 | 16 | 0 | 0 | 0 | 0 | 0 |
| 61 | Baireddipalle | 24 | 24 | 24 | 0 | 0 | 0 | 0 | 0 |
| 62 | Venkatagirikota | 32 | 32 | 32 | 0 | 0 | 0 | 0 | 0 |
| 63 | Santhipuram | 60 | 60 | 60 | 0 | 0 | 0 | 0 | 0 |
| 64 | Gudupalle | 48 | 48 | 48 | 0 | 0 | 0 | 0 | 0 |
| 65 | Kuppam | 63 | 63 | 63 | 0 | 0 | 0 | 0 | 0 |
| 66 | Ramakuppam | 36 | 36 | 36 | 0 | 0 | 0 | 0 | 0 |
| | Sub-Total | 623 | 623 | 623 | 0 | 0 | 0 | 0 | 0 |
| | TOTAL | 1498 | 1498 | 1498 | 0 | 0 | 0 | 0 | 0 |

Source:S.E.,Rural Water Supply,Chittoor.

TABLE - 23.5 - DRINKING WATER - LIST OF PROBLEMATIC VILLAGES - 2013 - 14

| S. No. | Mandal | S. No. | Village Name | Total Population In the Village | Present Source of Drinking Water | Amount spent during the year for supply of drinking water (Rs in Lakhs) |
|--------|-----------------|--------|---|---------------------------------|----------------------------------|---|
| 1 | 2 | 3 | 4 | 5 | 6 | 7 |
| 1 | MULAKALACHERUVU | 369 | Bathalapuram | 56 | Tie-up | 0.36 |
| | | 370 | Beegamvaripalle | 218 | Transportation | 0.73 |
| | | 371 | Budidagadda | 298 | Tie-up | 0.36 |
| | | 372 | Cheekuchettupalle | 196 | Transportation | 1.46 |
| | | 373 | Chunchuvaripalle & Besthapalle | 432 | Transportation | 2.19 |
| | | 374 | Danduvaripalle | 296 | Tie-up | 0.36 |
| | | 375 | Kalavandlapalle | 163 | Tie-up | 0.36 |
| | | 376 | Kanikala Thanda | 392 | Transportation | 1.46 |
| | | 377 | Kottamavaripalle | 198 | Tie-up | 0.36 |
| | | 378 | Kutagollapalle | 292 | Transportation | 1.46 |
| | | 379 | Maddinyanipalle | 469 | Tie-up | 0.36 |
| | | 380 | Maladoddi | 378 | Tie-up | 0.36 |
| | | 381 | Nayanivaripalle | 406 | Tie-up | 0.36 |
| | | 382 | Pakkireddigaripalle | 392 | Tie-up | 0.36 |
| | | 383 | Pathakandukur-1 | 295 | Tie-up | 0.36 |
| | | 384 | Pathakandukur-2 | 312 | Tie-up | 0.36 |
| | | 385 | Peddapalle | 268 | Transportation | 1.46 |
| | | 386 | Reddivaripalle | 396 | Transportation | 2.19 |
| | | 387 | Reddivaripalle H/o Sompalle | 385 | Transportation | 2.19 |
| | | 388 | Sompalle & Other Habs | 1862 | Transportation | 8.76 |
| | | 389 | Vepurikota & Umasankar Colony | 690 | Transportation | 2.92 |
| | | 390 | Vinayakanagar, Ramapuram, Ragimanupalle, Rajiv Colony | 2322 | Transportation | 7.3 |
| | | | Sub-Total | 10716 | 0 | 36.08 |
| 2 | THAMBALLAPALLE | 657 | Ambedkar Colony | 185 | Transportation | 0.73 |
| | | 658 | Anniganipalle | 352 | Transportation | 0.73 |
| | | 659 | Bc Hostel | 525 | Transportation | 0.73 |
| | | 660 | Chelurivaripalle Hw | 185 | Transportation | 0.73 |
| | | 661 | Chinnanayanipalle | 175 | Tie-up | 0.36 |
| | | 662 | Dademvoddipalle I | 351 | Tie-up | 0.36 |
| | | 663 | Dademvoddipalle Ii | 351 | Tie-up | 0.36 |
| | | 664 | Dademvoddipalle Iii | 351 | Tie-up | 0.36 |
| | | 665 | Girls, Sc, St Hostels | 525 | Transportation | 0.73 |
| | | 666 | Indian Bank & Gandla Street | 286 | Transportation | 0.73 |
| | | 667 | Irlavandlapalle | 195 | Tie-up | 0.36 |
| | | 668 | Irlavandlapalle & P.gollapalle | 358 | Transportation | 1.46 |
| | | 669 | Irrivaripalle | 2124 | Transportation | 0.73 |
| | | 670 | K.b.Thanda | 275 | Tie-up | 0.36 |

TABLE - 23.5 - DRINKING WATER - LIST OF PROBLEMATIC VILLAGES - 2013 - 14

| S. No. | Mandal | S. No. | Village Name | Total Population In the Village | Present Source of Drinking Water | Amount spent during the year for supply of drinking water (Rs in Lakhs) |
|--------|----------------|--------|-------------------------------------|---------------------------------|----------------------------------|---|
| 1 | 2 | 3 | 4 | 5 | 6 | 7 |
| 2 | THAMBALLAPALLE | 671 | Kalipivandlapalle | 215 | Tie-up | 0.36 |
| | | 672 | Kosuvaripalle (madhava Reddy St) | 321 | Transportation | 1.46 |
| | | 673 | Kosuvaripalle (zphs, Chavadi) | 385 | Transportation | 1.46 |
| | | 674 | Kukkarajupalle | 550 | Tie-up | 0.36 |
| | | 675 | Maligivaripalle | 186 | Tie-up | 0.36 |
| | | 676 | Mallikarjuna Street | 352 | Transportation | 0.73 |
| | | 677 | Mankuvaripalle | 175 | Tie-up | 0.36 |
| | | 678 | Mcl Road | 525 | Transportation | 0.73 |
| | | 679 | Mosque Street | 478 | Transportation | 0.73 |
| | | 680 | Mpdo Office Circle & Haritha Circle | 185 | Transportation | 0.73 |
| | | 681 | Mulapalle | 131 | Transportation | 0.73 |
| | | 682 | Mutravaripalle | 138 | Tie-up | 0.36 |
| | | 683 | Pulasaramvandlapalle | 128 | Transportation | 0.73 |
| | | 684 | Ramapuram | 250 | Tie-up | 0.36 |
| | | 685 | Reddikota Hw | 750 | Tie-up | 0.36 |
| | | 686 | Sale Street & Sivalayam | 321 | Transportation | 0.73 |
| | | 687 | Thamballapalle | 1784 | Transportation | 1.46 |
| | | 688 | Venakreddigaripalle | 85 | Tie-up | 0.36 |
| | | | Sub-Total | 13197 | 0 | 21.1 |
| 3 | PEDDAMANDYAM | 462 | Bandakapalle | 342 | Transportation | 0.73 |
| | | 463 | Gurravandlapalle | 256 | Transportation | 0.73 |
| | | 464 | Jillavandlapalle | 382 | Transportation | 1.46 |
| | | 465 | Kalicherla | 5745 | Transportation | 5.11 |
| | | 466 | Mallaiahagaripalle | 486 | Transportation | 1.46 |
| | | 467 | Nagurivandlapalle | 323 | Transportation | 0.73 |
| | | 468 | Nakkalavarikota | 324 | Transportation | 0.73 |
| | | 469 | Siddavaram | 510 | Transportation | 1.46 |
| | | 470 | Yerraguttpalle | 499 | Transportation | 1.46 |
| | | | Sub-Total | 8867 | 0 | 13.87 |
| 4 | GURRAMKONDA | 117 | Chinthollapalle | 122 | Transportation | 0.73 |
| | | 118 | Egubaburujupalle Hw | 187 | Transportation | 0.73 |
| | | 119 | Garikuntavaripalle | 524 | Transportation | 1.46 |
| | | 120 | Gurramkonda | 846 | Transportation | 2.92 |
| | | 121 | Kayalavandlapalle | 175 | Transportation | 0.73 |
| | | 122 | Motuku | 349 | Transportation | 2.19 |

TABLE - 23.5 - DRINKING WATER - LIST OF PROBLEMATIC VILLAGES - 2013 - 14

| S. No. | Mandal | S. No. | Village Name | Total Population In the Village | Present Source of Drinking Water | Amount spent during the year for supply of drinking water (Rs in Lakhs) |
|--------|-------------|--------|-----------------------------|---------------------------------|----------------------------------|---|
| 1 | 2 | 3 | 4 | 5 | 6 | 7 |
| 4 | GURRAMKONDA | 123 | Reddivaripalle | 146 | Transportation | 0.73 |
| | | 124 | T.rachapalle | 464 | Transportation | 1.46 |
| | | 125 | Vankayalavandlapalle | 249 | Transportation | 0.73 |
| | | 126 | Varapanagaripalle | 147 | Transportation | 0.73 |
| | | | Sub-Total | 3209 | 0 | 12.41 |
| 5 | KALAKADA | 253 | Acharlvandlapalle | 160 | Transportation | 2.19 |
| | | 254 | Bakivanivoddipalle | 251 | Transportation | 1.46 |
| | | 255 | Bojjaguntapalle | 343 | Transportation | 2.92 |
| | | 256 | Bojjaguntapalle Hw | 343 | Transportation | 1.46 |
| | | 257 | Chalamaiahgaripalle | 152 | Transportation | 1.46 |
| | | 258 | Chinnamotuku | 164 | Transportation | 2.92 |
| | | 259 | Dandubeedu Indiramma Colony | 328 | Transportation | 1.46 |
| | | 260 | Dasireddigaripalle | 131 | Transportation | 2.92 |
| | | 261 | Devalapalle | 343 | Transportation | 2.92 |
| | | 262 | Diguva Battavaripalle | 225 | Transportation | 1.46 |
| | | 263 | Diguva Hw | 194 | Transportation | 2.92 |
| | | 264 | E.batavaripalle | 272 | Transportation | 2.92 |
| | | 265 | Egubabatattavaripalle | 213 | Transportation | 0.73 |
| | | 266 | Ellankivaripalle | 90 | Transportation | 1.46 |
| | | 267 | Erukula Colony | 314 | Transportation | 1.46 |
| | | 268 | Gangapuram | 337 | Transportation | 4.38 |
| | | 269 | Gangireddigaripalle | 186 | Transportation | 2.92 |
| | | 270 | Gangireddigaripalle Hw | 160 | Transportation | 1.46 |
| | | 271 | Gopalapuram & Ramapuram | 158 | Transportation | 0.73 |
| | | 272 | Gudibanda | 67 | Transportation | 2.92 |
| | | 273 | Indiramma Sc Colony | 80 | Transportation | 0.73 |
| | | 274 | K.batavaripalle | 685 | Transportation | 5.84 |
| | | 275 | K.madigapalle | 316 | Transportation | 2.19 |
| | | 276 | Kadirayacheruvu | 1116 | Transportation | 0.73 |
| | | 277 | Kalakada | 4079 | Transportation | 8.76 |
| | | 278 | Kathivaripalle | 461 | Transportation | 4.38 |
| | | 279 | Konappagaripalle | 99 | Transportation | 0.73 |
| | | 280 | Kothagandlapalle | 393 | Transportation | 4.38 |
| | | 281 | Kothapalle | 89 | Transportation | 2.92 |
| | | 282 | Kuchivaripalle | 214 | Transportation | 2.19 |
| | | 283 | Nadimcherla | 1175 | Transportation | 2.92 |

TABLE - 23.5 - DRINKING WATER - LIST OF PROBLEMATIC VILLAGES - 2013 - 14

| S. No. | Mandal | S. No. | Village Name | Total Population In the Village | Present Source of Drinking Water | Amount spent during the year for supply of drinking water (Rs in Lakhs) |
|--------|------------------|--------|----------------------------------|---------------------------------|----------------------------------|---|
| 1 | 2 | 3 | 4 | 5 | 6 | 7 |
| | | 284 | Neelappagaripalle | 99 | Transportation | 1.46 |
| | | 285 | Pendlimarrivandlapalle | 93 | Transportation | 0.73 |
| | | 286 | Rajiv Nagar Colony | 382 | Transportation | 1.46 |
| | | 287 | Ranganadhapuram | 48 | Transportation | 1.46 |
| | | 288 | Rangappagaripalle | 29 | Transportation | 2.92 |
| | | 289 | Srinivasapuram | 93 | Transportation | 2.92 |
| | | 290 | Thurakapalle | 237 | Transportation | 1.46 |
| | | 291 | Thurupuvankapalle | 109 | Transportation | 0.73 |
| | | 292 | Yerraihgari Palli | 1138 | Transportation | 5.84 |
| | | | Sub-Total | 15366 | 0 | 97.82 |
| 6 | KAMBHAMVARIPALLE | 22 | Kamma Palli | 74 | Transportation | 2.92 |
| | | 205 | Ambuvaripalle | 127 | Transportation | 1.46 |
| | | 206 | Ashadamala Palli | 149 | Transportation | 2.92 |
| | | 207 | Bandameedakurava Palli | 79 | Transportation | 2.19 |
| | | 208 | Bandavoddupalle | 422 | Transportation | 2.19 |
| | | 209 | Basannagaripalle | 263 | Tie-up | 0.36 |
| | | 210 | Batamadiga Palli | 118 | Transportation | 2.92 |
| | | 211 | Bestha Palli | 164 | Transportation | 2.19 |
| | | 212 | Bushanamavaripalle | 37 | Transportation | 0.73 |
| | | 213 | Chinthamakula Palli | 427 | Transportation | 4.38 |
| | | 214 | Domhari Indlu | 13 | Transportation | 1.46 |
| | | 215 | Galivaripalli | 210 | Tie-up | 0.36 |
| | | 216 | Gorlakanampalle | 200 | Transportation | 1.46 |
| | | 217 | Guddireddigaripalle | 324 | Tie-up | 0.36 |
| | | 218 | Jandrapeta | 379 | Transportation | 2.92 |
| | | 219 | Jangam Palli H/w | 445 | Transportation | 2.92 |
| | | 220 | K.k Harijanawada | 111 | Tie-up | 0.36 |
| | | 221 | K.k. Hw | 111 | Transportation | 0.73 |
| | | 223 | Kammapeta | 93 | Transportation | 1.46 |
| | | 224 | Kotha Voddi Palli | 17 | Transportation | 2.92 |
| | | 225 | Kothapalle | 124 | Tie-up | 0.36 |
| | | 226 | Kurava Palli | 126 | Transportation | 2.92 |
| | | 227 | Lakshmireddigari Palli | 877 | Transportation | 5.84 |
| | | 228 | M.m Padamatipalle | 113 | Tie-up | 0.36 |
| | | 229 | Mahalraju Palli Indiramma Colony | 336 | Transportation | 2.92 |
| | | 230 | Mahalraju Palli Kaspaa | 336 | Transportation | 2.92 |
| | | 231 | Mahalraju Palli Weavers Colony | 445 | Transportation | 2.92 |
| | | 232 | Mahalrajupalle Hw | 145 | Tie-up | 0.36 |

TABLE - 23.5 - DRINKING WATER - LIST OF PROBLEMATIC VILLAGES - 2013 - 14

| S. No. | Mandal | S. No. | Village Name | Total Population In the Village | Present Source of Drinking Water | Amount spent during the year for supply of drinking water (Rs in Lakhs) |
|--------|-------------|--------|-----------------------------------|---------------------------------|----------------------------------|---|
| 1 | 2 | 3 | 4 | 5 | 6 | 7 |
| | | 233 | Maramreddigari Palli | 78 | Transportation | 0.73 |
| | | 234 | Marella Kaspa | 368 | Transportation | 2.19 |
| | | 235 | Mm Thurupu Palli | 231 | Transportation | 2.19 |
| | | 236 | Motupallivandla Palli | 182 | Transportation | 2.19 |
| | | 237 | Muppireddigari Palli | 104 | Transportation | 1.46 |
| | | 238 | Nagari | 39 | Transportation | 2.92 |
| | | 239 | Nallakambireddigaripalli | 137 | Tie-up | 0.36 |
| | | 240 | Papinenicheruvu Voddi Palli | 216 | Transportation | 2.92 |
| | | 241 | Pathavoddipalle | 529 | Transportation | 2.19 |
| | | 242 | Pothireddigari Palli & Other Habs | 80 | Transportation | 3.32 |
| | | 243 | Rallamadiga Palli | 243 | Transportation | 2.92 |
| | | 244 | Ramaraopalle | 519 | Transportation | 2.19 |
| | | 245 | Sibbavandla Palli | 25 | Transportation | 1.46 |
| | | 246 | Sibbavandla Palli | 35 | Transportation | 0.73 |
| | | 247 | Sreenadhapuram | 348 | Transportation | 2.92 |
| | | 248 | Thurupu H/w | 155 | Transportation | 1.46 |
| | | 249 | Thuvvapalle Hw | 223 | Tie-up | 0.36 |
| | | 250 | V.k.sibbalavndlapalle | 228 | Tie-up | 0.36 |
| | | 251 | Vankagadda Hw | 64 | Transportation | 2.92 |
| | | 252 | Voddi Palli | 182 | Transportation | 2.19 |
| | | | Sub-Total | 10251 | 0 | 93.79 |
| 7 | ROMPICHERLA | 601 | Amminenivaripalle | 224 | Transportation | 1.46 |
| | | 602 | Ankala Hw | 138 | Transportation | 0.73 |
| | | 603 | Bandakindapalle | 623 | Transportation | 1.46 |
| | | 604 | Bodipativaripalle | 155 | Transportation | 1.46 |
| | | 605 | Bonamvaripalle | 139 | Transportation | 0.73 |
| | | 606 | Chennayyagaripalle | 108 | Transportation | 0.73 |
| | | 607 | Daddalavaripalle | 321 | Transportation | 2.19 |
| | | 608 | Dasarigudem | 452 | Transportation | 1.46 |
| | | 609 | Diddivaripalle | 128 | Transportation | 0.73 |
| | | 610 | K.kada Madigapalle | 121 | Transportation | 0.73 |
| | | 611 | Kanumakada Hw | 94 | Transportation | 0.73 |
| | | 612 | Kothapalle | 156 | Transportation | 0.73 |
| | | 613 | Kummarapalle | 128 | Transportation | 1.46 |

TABLE - 23.5 - DRINKING WATER - LIST OF PROBLEMATIC VILLAGES - 2013 - 14

| S. No. | Mandal | S. No. | Village Name | Total Population In the Village | Present Source of Drinking Water | Amount spent during the year for supply of drinking water (Rs in Lakhs) |
|--------|---------------------|--------|---|---------------------------------|----------------------------------|---|
| 1 | 2 | 3 | 4 | 5 | 6 | 7 |
| | | 614 | Lankipallevaripalle | 260 | Transportation | 1.46 |
| | | 615 | Matamgollapalle | 214 | Transportation | 0.73 |
| | | 616 | Munthavaripalle | 164 | Transportation | 1.46 |
| | | 617 | Peddagottigallu Cross | 48 | Transportation | 0.73 |
| | | 618 | Peddamalla | 390 | Transportation | 1.46 |
| | | 619 | Pichigunthalavaripalle | 182 | Transportation | 0.73 |
| | | 620 | R.beshthapalle | 258 | Transportation | 1.46 |
| | | 621 | Ravillavaripalle | 241 | Transportation | 1.46 |
| | | 622 | Voddipalle | 219 | Transportation | 1.46 |
| | | | Sub-Total | 4763 | 0 | 25.55 |
| 9 | TIRUPATI (RURAL) | 742 | Venkatapathi Nagar H/o cherlo Palle | 2175 | Transportation | 2.25 |
| | | | Sub-Total | 2175 | 0 | 2.25 |
| 13 | THOTTAMBEDU | 740 | Bonupalle New St Colony H/o Bonupalle | 300 | Transportation | 2.19 |
| | | 741 | Sriram Nagar Colony H/o Thangellapalem | 100 | Transportation | 1.46 |
| | | | Sub-Total | 400 | 0 | 3.65 |
| 14 | BUCHINAIDU KANDRIGA | 12 | Chellamamba Puram H/o Pallamal | 300 | Transportation | 0.73 |
| | | | Sub-Total | 300 | 0 | 0.73 |
| 17 | TIRUPATI (URBAN) | 743 | Muthayala Reddy Palle H/o Muthayala Reddy Palle | 39580 | Transportation | 4.4 |
| | | | Sub-Total | 39580 | 0 | 4.4 |
| 19 | CHINNAGOTTIGALLU | 55 | Chinnagottigallu H/o | 506 | Transportation | 2.92 |
| | | | Sub-Total | 506 | 0 | 2.92 |
| 20 | PILERU | 493 | Abbavaramvari Palli | 195 | Transportation | 0.73 |
| | | 494 | Avulaiahagri Palli | 371 | Transportation | 1.46 |
| | | 495 | Basireddigari Palli | 122 | Transportation | 0.73 |
| | | 496 | Bestha Palli | 164 | Transportation | 0.73 |
| | | 497 | Erukula Palem | 126 | Transportation | 0.73 |
| | | 498 | Harijana Wada | 120 | Transportation | 0.73 |
| | | 499 | Kurava Palli | 109 | Transportation | 0.73 |
| | | 500 | Mudupulavemulavari Palli H/w | 148 | Transportation | 0.73 |
| | | 501 | Murevandla Palli | 386 | Transportation | 0 |
| | | 502 | Piler -1 West | 4503 | Transportation | 10.26 |

TABLE - 23.5 - DRINKING WATER - LIST OF PROBLEMATIC VILLAGES - 2013 - 14

| S. No. | Mandal | S. No. | Village Name | Total Population In the Village | Present Source of Drinking Water | Amount spent during the year for supply of drinking water (Rs in Lakhs) |
|--------|----------|--------|-------------------------|---------------------------------|----------------------------------|---|
| 1 | 2 | 3 | 4 | 5 | 6 | 7 |
| | | 503 | Piler=2 East | 4503 | Transportation | 12.36 |
| | | 504 | Ramanaik Thanda | 217 | Transportation | 0.73 |
| | | 505 | Talapula Gandla Palli | 126 | Transportation | 0.73 |
| | | 506 | Yellalavari Palli | 245 | Transportation | 1.46 |
| | | | Sub-Total | 11335 | 0 | 32.11 |
| 21 | KALIKIRI | 293 | Amaranatha Reddy Colony | 361 | Transportation | 2.19 |
| | | 294 | Andekuravapalle & Hw | 223 | Transportation | 2.19 |
| | | 295 | Asadimalapalle | 215 | Tie-up | 0.36 |
| | | 296 | BD Colony | 565 | Transportation | 2.19 |
| | | 297 | Chadivevandlapalle | 358 | Transportation | 2.19 |
| | | 298 | Indiramma Colony | 1568 | Transportation | 2.19 |
| | | 299 | Kalikiri | 1816 | Transportation | 4.38 |
| | | 300 | Kalikiri Cross | 582 | Transportation | 2.92 |
| | | 301 | Kothamalapalle Colony | 352 | Transportation | 1.46 |
| | | 302 | Mangannagaricolony | 352 | Transportation | 2.19 |
| | | 303 | Nagaripalle | 153 | Transportation | 0.73 |
| | | 304 | Police Line | 130 | Transportation | 0.73 |
| | | 305 | Ramnagar Colony | 223 | Transportation | 3.65 |
| | | 306 | Seenaiah Colony | 352 | Transportation | 1.46 |
| | | 307 | Thopikada Hw | 72 | Transportation | 0.73 |
| | | 308 | Venkateswarapuram | 290 | Transportation | 1.46 |
| | | 309 | Yerrapalle | 103 | Transportation | 0.73 |
| | | | Sub-Total | 7715 | 0 | 31.75 |
| 22 | VAYALPAD | 746 | Ayyavaripalle | 319 | Transportation | 1.46 |
| | | 747 | Erramreddigaripalle | 69 | Transportation | 0.73 |
| | | 748 | Gandaboyanapalle | 1201 | Transportation | 3.65 |
| | | 749 | Gandaboyanapalle Hw | 243 | Transportation | 1.46 |
| | | 750 | Kundellavaripalle | 130 | Transportation | 1.46 |
| | | 751 | Thallapalle & Hw | 99 | Transportation | 1.46 |
| | | 752 | Valmikipuram | 12542 | Transportation | 3.65 |
| | | 753 | Velagapalle | 284 | Transportation | 2.19 |
| | | | Sub-Total | 14887 | 0 | 16.06 |

TABLE - 23.5 - DRINKING WATER - LIST OF PROBLEMATIC VILLAGES - 2013 - 14

| S. No. | Mandal | S. No. | Village Name | Total Population In the Village | Present Source of Drinking Water | Amount spent during the year for supply of drinking water (Rs in Lakhs) |
|--------|----------------------|--------|--|---------------------------------|----------------------------------|---|
| 1 | 2 | 3 | 4 | 5 | 6 | 7 |
| 23 | KURABALAKOTA | 337 | Diguvapalem | 178 | Tie-up | 0.36 |
| | | 338 | Murthinayanipalle | 165 | Tie-up | 0.36 |
| | | 339 | Diguvagollapalle | 360 | Transportation | 0.73 |
| | | 340 | Eguvakongavaripalle | 321 | Transportation | 0.73 |
| | | 341 | Kurabalakota | 1875 | Transportation | 2.19 |
| | | | Sub-Total | 2899 | 0 | 4.37 |
| 24 | PEDDA THIPPASAMUDRAM | 418 | Avulareddigaripalle | 175 | Tie-up | 0.36 |
| | | 419 | Buchipalle | 423 | Tie-up | 0.36 |
| | | 420 | Enugudalapalle | 173 | Tie-up | 0.36 |
| | | 421 | Gondipalle | 186 | Tie-up | 0.36 |
| | | 422 | Kandukur | 2249 | Transportation | 10.22 |
| | | 423 | Katnagallu | 932 | Tie-up | 0.36 |
| | | 424 | Kayalavandlapalle | 334 | Tie-up | 0.36 |
| | | 425 | Maddaiahgaripalle | 816 | Tie-up | 0.36 |
| | | 426 | P.T.M. | 5612 | Transportation | 5.84 |
| | | 427 | Pathakandukur-1 | 214 | Tie-up | 0.36 |
| | | 428 | Pathakandukur-2 | 239 | Tie-up | 0.36 |
| | | 429 | Ranagasamudram | 2513 | Transportation | 4.38 |
| | | 430 | Salevandlapalle | 255 | Tie-up | 0.36 |
| | | 431 | Thummarakuntavaripalle | 149 | Tie-up | 0.36 |
| | | | Sub-Total | 14270 | 0 | 24.4 |
| 25 | B.KOTHAKOTA | 1 | B.Kothakota | 312 | Transportation | 0.73 |
| | | 2 | Bavagaripalle-i | 242 | Tie-up | 0.36 |
| | | 3 | Bilal Mosque | 242 | Tie-up | 0.36 |
| | | 4 | Bkothakota Bc Colony | 450 | Transportation | 2.92 |
| | | 5 | Burujupalle | 241 | Tie-up | 0.36 |
| | | 6 | Chadabavipalle | 180 | Tie-up | 0.36 |
| | | 7 | Errakondamalapalle | 129 | Tie-up | 0.36 |
| | | 8 | Khajakhan Street I & Ii Teru Bazar & Vayalavanka | 650 | Transportation | 3.65 |
| | | 9 | Murravaripallegadda | 129 | Tie-up | 0.36 |
| | | 10 | Obisettipalle | 275 | Tie-up | 0.36 |
| | | 11 | Valasaguttapalle | 289 | Tie-up | 0.36 |
| | | | Sub-Total | 3139 | 0 | 10.18 |

TABLE - 23.5 - DRINKING WATER - LIST OF PROBLEMATIC VILLAGES - 2013 - 14

| S. No. | Mandal | S. No. | Village Name | Total Population In the Village | Present Source of Drinking Water | Amount spent during the year for supply of drinking water (Rs in Lakhs) |
|--------|--------------|--------|------------------------|---------------------------------|----------------------------------|---|
| 1 | 2 | 3 | 4 | 5 | 6 | 7 |
| 26 | MADANAPALLE | 342 | 5th Mile | 223 | Transportation | 1.46 |
| | | 343 | Amudalakuva | 57 | Transportation | 0.73 |
| | | 344 | Appaiahgaripalle | 141 | Transportation | 0.73 |
| | | 345 | Arogyavaram | 352 | Transportation | 2.19 |
| | | 346 | Barlapalle | 235 | Transportation | 1.46 |
| | | 347 | Bommanachervu | 418 | Transportation | 1.46 |
| | | 348 | Dubbiganipalle | 455 | Transportation | 1.46 |
| | | 349 | Eguvapalle | 117 | Transportation | 1.46 |
| | | 350 | Errapapalle | 113 | Transportation | 0.73 |
| | | 351 | Eswarammacolony | 1261 | Transportation | 4.38 |
| | | 352 | Gandlapalle Hw | 168 | Transportation | 0.73 |
| | | 353 | Gemmikuntavaripalle | 189 | Transportation | 0.73 |
| | | 354 | Gollapalle | 227 | Transportation | 0.73 |
| | | 355 | Gollavaripalle | 440 | Transportation | 0.73 |
| | | 356 | Govaradhana Nagar | 274 | Transportation | 0.73 |
| | | 357 | Gowdasanipalle | 165 | Transportation | 1.46 |
| | | 358 | Gundlavandlapalle | 149 | Transportation | 0.73 |
| | | 359 | Kotavaripalle | 935 | Transportation | 2.19 |
| | | 360 | Kothareddigaripalle | 146 | Transportation | 1.46 |
| | | 361 | Kuravavanka | 386 | Transportation | 2.92 |
| | | 362 | Mittapalle | 165 | Transportation | 2.19 |
| | | 363 | Morala | 136 | Transportation | 0.73 |
| | | 364 | Obulreddigaripalle | 299 | Transportation | 0.73 |
| | | 365 | Pappireddigaripalle | 1014 | Transportation | 5.84 |
| | | 366 | Rangareddy Colony | 349 | Transportation | 2.92 |
| | | 367 | Sasthela Gadda | 110 | Transportation | 0.73 |
| | | 368 | T.N.R.Colony | 179 | Transportation | 0.73 |
| | | | Sub-Total | 8703 | 0 | 42.34 |
| 27 | NIMMANAPALLE | 391 | Ambedkar Colony | 185 | Transportation | 0.73 |
| | | 392 | Balevandlapalle | 349 | Transportation | 1.46 |
| | | 393 | Balinayanipalle | 214 | Transportation | 1.46 |
| | | 394 | Bandameeda Madigapalle | 100 | Transportation | 0.73 |
| | | 395 | Bongavaripalle | 146 | Transportation | 0.73 |
| | | 396 | Chennemvandlapalle | 126 | Transportation | 0.73 |
| | | 397 | Chinthavaripalle | 136 | Transportation | 0.73 |
| | | 398 | Devalamkuravapalle | 392 | Transportation | 2.19 |
| | | 399 | Diguvapalle | 633 | Transportation | 0.73 |
| | | 400 | Enugondavripalle | 189 | Transportation | 1.46 |

TABLE - 23.5 - DRINKING WATER - LIST OF PROBLEMATIC VILLAGES - 2013 - 14

| S. No. | Mandal | S. No. | Village Name | Total Population In the Village | Present Source of Drinking Water | Amount spent during the year for supply of drinking water (Rs in Lakhs) |
|--------|--------|--------|-----------------------------|---------------------------------|----------------------------------|---|
| 1 | 2 | 3 | 4 | 5 | 6 | 7 |
| | | 401 | Guddireddigaripalle | 298 | Transportation | 0.73 |
| | | 402 | Jangamvaripalle | 79 | Transportation | 0.73 |
| | | 403 | Kondaiahgaripalle | 321 | Transportation | 1.46 |
| | | 404 | Kondasanipalle | 168 | Transportation | 0.73 |
| | | 405 | Kothapalle | 193 | Transportation | 0.73 |
| | | 406 | Mandemvaripalle | 246 | Transportation | 1.46 |
| | | 407 | Nallamvaripalle | 178 | Tie-up | 0.36 |
| | | 408 | Padamatavaripalle | 126 | Transportation | 0.73 |
| | | 409 | Pandivanipalle | 184 | Transportation | 0.73 |
| | | 410 | Pathirigutta | 156 | Transportation | 0.73 |
| | | 411 | Peddamadigapalle | 459 | Transportation | 1.46 |
| | | 412 | Pillagogulavaripalle | 120 | Transportation | 0.73 |
| | | 413 | Pujari Indlu | 154 | Transportation | 0.73 |
| | | 414 | Sakibandavaripalle | 289 | Transportation | 1.46 |
| | | 415 | Singaraiahagripalle | 146 | Transportation | 0.73 |
| | | 416 | Thavalam | 493 | Transportation | 2.92 |
| | | 417 | Venkojigaripalle | 359 | Transportation | 1.46 |
| | | | Sub-Total | 6439 | 0 | 28.83 |
| 28 | SODAM | 638 | 79 A.C.M.Palle | 145 | Transportation | 0.73 |
| | | 639 | Bathalavaripalle | 223 | Transportation | 0.73 |
| | | 640 | Bonugupalle | 57 | Transportation | 0.73 |
| | | 641 | Burakayalabanda | 151 | Tie-up | 0.36 |
| | | 642 | Dasireddigaripalle | 157 | Transportation | 0.73 |
| | | 643 | Gadevaripalle Yanadi Colony | 65 | Tie-up | 0.36 |
| | | 644 | Gantavaripalle | 196 | Tie-up | 0.36 |
| | | 645 | Gurikanivaripalle | 127 | Tie-up | 0.36 |
| | | 646 | Kadamavaripalle | 159 | Transportation | 0.73 |
| | | 647 | Kalikirivandlapalle | 139 | Transportation | 0.73 |
| | | 648 | Marrimakulapalle | 79 | Transportation | 0.73 |

TABLE - 23.5 - DRINKING WATER - LIST OF PROBLEMATIC VILLAGES - 2013 - 14

| S. No. | Mandal | S. No. | Village Name | Total Population In the Village | Present Source of Drinking Water | Amount spent during the year for supply of drinking water (Rs in Lakhs) |
|--------|------------|--------|--|---------------------------------|----------------------------------|---|
| 1 | 2 | 3 | 4 | 5 | 6 | 7 |
| | | 649 | Pachipalavaripalle | 119 | Transportation | 0.73 |
| | | 650 | Palamanda Hw | 189 | Transportation | 0.73 |
| | | 651 | Pidigubalavaripalle | 196 | Tie-up | 0.36 |
| | | | Sub-Total | 2002 | 0 | 8.37 |
| 29 | PULICHERLA | 507 | Chinnanagari | 134 | Transportation | 0.73 |
| | | 508 | Chinthalaripalle | 244 | Transportation | 1.46 |
| | | 509 | Dinnepati Hw | 124 | Transportation | 0.73 |
| | | 510 | Gopannagaripalle | 247 | Transportation | 1.46 |
| | | 511 | Jandamanu Street | 324 | Transportation | 0.73 |
| | | 512 | Kommireddigaripalle | 324 | Transportation | 0.73 |
| | | 513 | Kotapalle | 128 | Transportation | 1.46 |
| | | 514 | Pathapeta | 347 | Transportation | 1.46 |
| | | 515 | Pedda Hw | 421 | Transportation | 1.46 |
| | | 516 | Penubala Hw | 104 | Transportation | 0.73 |
| | | 517 | Rajulapalle | 217 | Transportation | 1.46 |
| | | 518 | Sanikondavaripalle | 128 | Transportation | 0.73 |
| | | 519 | Santhinagar | 194 | Transportation | 0.73 |
| | | 520 | Thotavaripalle | 421 | Transportation | 1.46 |
| | | 521 | Vankayalapativaripalle | 128 | Transportation | 0.73 |
| | | 522 | Uppucheruvu | 193 | Tie-up | 0.36 |
| | | | Sub-Total | 3678 | 0 | 16.42 |
| 30 | PAKALA | 432 | Damal Cheruvu Gate H/o Damal Cheruvu | 396 | Transportation | 1.46 |
| | | 433 | C.m.kothuru H/o Inamathipala Guttapalli | 120 | Transportation | 0.37 |
| | | 434 | Chitiminayani Cheruvu Palli H/o Damal Cheruvu | 112 | Transportation | 0.73 |
| | | 435 | Chitiminayani Jogala Indlu H/o Damal Cheruvu | 68 | Transportation | 0.73 |
| | | 436 | E.palaguttapalle H/o Palaguttapalle | 235 | Tie-up | 0.36 |
| | | 437 | E.palaguttapalle H/w H/o Palaguttapalle | 238 | Tie-up | 0.36 |
| | | 438 | Eguva Uttuvanka H/o Damal Cheruvu | 304 | Transportation | 0.73 |
| | | 439 | Ellam Palli H/o Damal Cheruvu | 359 | Transportation | 1.46 |
| | | 440 | Gollapalli H/o Damal Cheruvu | 202 | Transportation | 0.73 |
| | | 441 | Indira Nagar Colony (mango Nagar) H/o Damal Cheruvu | 99 | Transportation | 0.37 |

TABLE - 23.5 - DRINKING WATER - LIST OF PROBLEMATIC VILLAGES - 2013 - 14

| S. No. | Mandal | S. No. | Village Name | Total Population In the Village | Present Source of Drinking Water | Amount spent during the year for supply of drinking water (Rs in Lakhs) |
|--------|--------------|--------|--|---------------------------------|----------------------------------|---|
| 1 | 2 | 3 | 4 | 5 | 6 | 7 |
| | | 442 | Komme Palle Hw H/o Damal Cheruvu | 210 | Transportation | 0.73 |
| | | 443 | Lakshmpuram H/o E.palaguttapalli | 150 | Tie-up | 0.36 |
| | | 444 | Manginayani Palli Jogala Indlu H/o Damal Cheruvu | 52 | Transportation | 0.73 |
| | | 445 | Mobbinayani Palli H/o Damal Cheruvu | 164 | Transportation | 0.73 |
| | | 446 | Mogarala H/o Mogarala | 759 | Transportation | 1.46 |
| | | 447 | Moravapalle H/o Damal Cheruvu | 285 | Transportation | 1.46 |
| | | 448 | Moravapalle Hw H/o Damal Cheruvu | 77 | Transportation | 1.46 |
| | | 449 | Nallanivari Palle H/o Damal Cheruvu | 92 | Tie-up | 0.36 |
| | | 450 | Pathipati Vari Palli H/o Damal Cheruvu | 192 | Transportation | 0.73 |
| | | 451 | Pathipati Vari Palli Hw H/o Damal Cheruvu | 178 | Transportation | 0.37 |
| | | 452 | Polisethivari Palle St (yanadhi Indlu) H/o Damal Cheruvu | 88 | Transportation | 0.73 |
| | | 453 | Polisethivari Palle H/o Damal Cheruvu | 359 | Transportation | 1.46 |
| | | 454 | Rajiv Nagar Colony (bairreddy Palli) H/o Damal Cheruvu | 379 | Transportation | 1.46 |
| | | 455 | Sriharipuram H/o Damal Cheruvu | 169 | Transportation | 0.73 |
| | | 456 | Thurakapalli (c) H/O Pepasanipalle | 295 | Transportation | 0.73 |
| | | 457 | Valapulavari Palle H/o T.t.palli | 113 | Transportation | 0.73 |
| | | | Sub-Total | 5695 | 0 | 21.53 |
| 42 | KARVETINAGAR | 204 | Jandla Penta | 334 | Tie-up | 0.36 |
| | | | Sub-Total | 334 | 0 | 0.36 |
| 43 | PENUMURU | 471 | Guntipalle St Colny | 75 | Tie-up | 0.36 |
| | | 472 | Gollaindlu | 25 | Tie-up | 0.36 |
| | | 473 | Maniyampalle H.w | 132 | Tie-up | 0.36 |
| | | 474 | C.S.Agraharam | 165 | Transportation | 1.1 |
| | | 475 | Cherlopalle St Colony | 55 | Transportation | 0.37 |
| | | 476 | D.gagammaganipalle | 223 | Transportation | 0.73 |
| | | 477 | Enugukondaiahpalle | 223 | Transportation | 0.73 |
| | | 478 | Gagammagaripalle H.w | 80 | Transportation | 0.73 |

TABLE - 23.5 - DRINKING WATER - LIST OF PROBLEMATIC VILLAGES - 2013 - 14

| S. No. | Mandal | S. No. | Village Name | Total Population In the Village | Present Source of Drinking Water | Amount spent during the year for supply of drinking water (Rs in Lakhs) |
|--------|--------------|--------|--|---------------------------------|----------------------------------|---|
| 1 | 2 | 3 | 4 | 5 | 6 | 7 |
| | | 479 | Gobbillamitta | 241 | Transportation | 1.46 |
| | | 480 | Gollapalle H.w | 701 | Transportation | 1.46 |
| | | 481 | Guntipalle St Colony | 78 | Transportation | 0.37 |
| | | 482 | Guthavandlavuru | 438 | Transportation | 2.92 |
| | | 483 | K.C.Palle A.A.W | 150 | Transportation | 0.37 |
| | | 484 | K.P.Vaddagudisalu | 640 | Transportation | 4.38 |
| | | 485 | Kalikirikonda | 100 | Transportation | 0.73 |
| | | 486 | Pambalapalle | 147 | Transportation | 0.37 |
| | | 487 | Peddakavurrivaripalle | 317 | Transportation | 1.46 |
| | | 488 | Penumuru | 4943 | Transportation | 5.84 |
| | | 489 | Perumalla Kandriga | 238 | Transportation | 0.73 |
| | | 490 | Settigariapalle A.a.w | 68 | Transportation | 0.37 |
| | | 491 | Vadlavanimitta | 197 | Transportation | 1.1 |
| | | 492 | Vasudevapuram | 102 | Transportation | 0.73 |
| | | | Sub-Total | 9338 | 0 | 27.03 |
| 44 | PUTHALAPATTU | 552 | E.C.Palle H.wada | 532 | Transportation | 1.46 |
| | | 553 | Eguvachowdapalle | 120 | Transportation | 0.73 |
| | | 554 | Kalepalle H.Wada | 122 | Transportation | 0.73 |
| | | 555 | Ramapuram H.Wada | 188 | Transportation | 0.73 |
| | | 556 | Anantapuram H.w | 302 | Transportation | 0.73 |
| | | 557 | Andravariapalle Stcolony | 198 | Transportation | 1.1 |
| | | 558 | Ayyappagaripalle H.wada | 122 | Transportation | 0.73 |
| | | 559 | Ayyappagaripalle Oddiindlu | 198 | Transportation | 1.1 |
| | | 560 | Bandarlapalle | 156 | Transportation | 0.73 |
| | | 561 | Chamanchipuram | 189 | Transportation | 1.1 |
| | | 562 | Cherlopalle | 214 | Transportation | 1.46 |
| | | 563 | Diguvachowdapalle | 220 | Tie-up | 0.36 |
| | | 564 | Eguva H.wada | 284 | Transportation | 1.83 |
| | | 565 | Gandlapalli & Hw | 579 | Transportation | 2.19 |
| | | 566 | Kalepalle | 216 | Transportation | 1.46 |
| | | 567 | Kammapalle & Hw | 334 | Transportation | 2.19 |
| | | 568 | Karnamvariapalle | 282 | Transportation | 1.46 |
| | | 569 | Kondreddykandriga H/o Erracheruvupalle | 143 | Transportation | 0.73 |
| | | 570 | Kothapalle | 290 | Transportation | 1.46 |
| | | 571 | Kotlapalle Hw & Mw | 172 | Transportation | 1.1 |
| | | 572 | M.Bandapalle | 1982 | Transportation | 3.65 |
| | | 573 | Moorthigarivuru | 559 | Transportation | 3.65 |

TABLE - 23.5 - DRINKING WATER - LIST OF PROBLEMATIC VILLAGES - 2013 - 14

| S. No. | Mandal | S. No. | Village Name | Total Population In the Village | Present Source of Drinking Water | Amount spent during the year for supply of drinking water (Rs in Lakhs) |
|--------|--------|--------|--|---------------------------------|----------------------------------|---|
| 1 | 2 | 3 | 4 | 5 | 6 | 7 |
| | | 574 | Morava Paturu | 96 | Transportation | 0.37 |
| | | 575 | Paturu H/o Paturu | 435 | Transportation | 2.19 |
| | | 576 | Paturu Hw | 259 | Transportation | 1.46 |
| | | 577 | Peta Agraharam | 362 | Transportation | 1.46 |
| | | 578 | Puthalapattu | 2065 | Transportation | 2.19 |
| | | 579 | Ramireddipalle | 358 | Transportation | 2.19 |
| | | 580 | Thotavaripalli H/o Ayyappagaripalle | 274 | Transportation | 1.46 |
| | | 581 | Thumbavaripalle | 308 | Transportation | 1.83 |
| | | 582 | Vaddepalle H/o Paturu | 189 | Transportation | 0.73 |
| | | 583 | Vaddipalle | 125 | Transportation | 0.73 |
| | | 584 | Vaddivanikandriga | 314 | Transportation | 0.73 |
| | | 585 | Vaddupalle & Duggandlagundlapalle | 392 | Transportation | 2.19 |
| | | 586 | Vairthota H.w | 574 | Transportation | 3.65 |
| | | 587 | Vinayakapuram | 128 | Transportation | 0.73 |
| | | | Sub-Total | 13281 | 0 | 52.59 |
| 45 | IRALA | 127 | Eguva Hw H/o Gundlapalle | 485 | Transportation | 0.73 |
| | | 128 | Kottakinda Palle | 439 | Transportation | 0.73 |
| | | 129 | Venkatapuram H.w | 119 | Transportation | 0.73 |
| | | 130 | Venkataramapuram | 125 | Transportation | 0.37 |
| | | 131 | Y.S.R.S.T.Colony | 43 | Transportation | 0.37 |
| | | 132 | Abbugunta H.w. | 188 | Transportation | 1.1 |
| | | 133 | Agraharam H/o Polakala | 233 | Transportation | 0.73 |
| | | 134 | Agraharam Hw H/o Polakala | 269 | Transportation | 1.46 |
| | | 135 | Akkamcheruvapalle | 128 | Transportation | 0.37 |
| | | 136 | Bheemanenivaripalle Hw H/o Bheemanenivaripalle | 230 | Transportation | 1.1 |
| | | 137 | Bheemunivaripalle | 230 | Transportation | 1.46 |
| | | 138 | Bommasamudram & Hw | 382 | Transportation | 1.46 |
| | | 139 | Chinnasamireddypalle & Hw | 204 | Transportation | 1.46 |
| | | 140 | Chinnavenkatam Palle | 449 | Transportation | 2.92 |
| | | 141 | Chinnavenkatam Palle Hw | 345 | Transportation | 2.19 |
| | | 142 | Diguva H.w. | 299 | Transportation | 0.73 |
| | | 143 | Diguvakaminayanipalle | 255 | Transportation | 0.73 |
| | | 144 | Diguvanagulavaripalle | 345 | Transportation | 0.73 |
| | | 145 | Eallampalle (ups School) H/o Kaminayanipalle | 376 | Transportation | 0.73 |
| | | 146 | Edurugundla Palle | 121 | Transportation | 0.73 |

TABLE - 23.5 - DRINKING WATER - LIST OF PROBLEMATIC VILLAGES - 2013 - 14

| S. No. | Mandal | S. No. | Village Name | Total Population In the Village | Present Source of Drinking Water | Amount spent during the year for supply of drinking water (Rs in Lakhs) |
|--------|--------|--------|---|---------------------------------|----------------------------------|---|
| 1 | 2 | 3 | 4 | 5 | 6 | 7 |
| | | 147 | Eguvakaminayanipalle | 270 | Transportation | 1.46 |
| | | 148 | Eguvanampalle M.w. | 113 | Tie-up | 0.36 |
| | | 149 | Errepalle Ups & Aganwadi | 510 | Transportation | 3.65 |
| | | 150 | Errepalle & Hw H/o Polakala | 301 | Transportation | 1.1 |
| | | 151 | Errepalle H.w. Eguva | 157 | Transportation | 0.73 |
| | | 152 | Errtampalle | 509 | Transportation | 2.19 |
| | | 153 | Gollapalle | 337 | Transportation | 1.46 |
| | | 154 | Gollapalle H.w. | 128 | Transportation | 0.73 |
| | | 155 | Gollapalle H/o Polakala | 287 | Transportation | 1.83 |
| | | 156 | Gollavanipalle Hw H/o Kaminayanapalle | 212 | Transportation | 0.73 |
| | | 157 | Gudipalle H.w. | 102 | Transportation | 0.73 |
| | | 158 | Gundlapalle | 215 | Transportation | 1.46 |
| | | 159 | Gundlaplle St H/o Gundlaplle | 178 | Transportation | 0.73 |
| | | 160 | Irala & Zphs | 898 | Transportation | 0.73 |
| | | 161 | Iruvarampalle | 312 | Transportation | 1.46 |
| | | 162 | Iruvarampalle H.w. | 131 | Transportation | 0.73 |
| | | 163 | Kamathampalle & Hw H/o Kollaplle | 366 | Transportation | 2.19 |
| | | 164 | Kammapalle | 118 | Transportation | 0.73 |
| | | 165 | Kasthurinayanipalle H/o Kaminayanipalle | 199 | Transportation | 0.73 |
| | | 166 | Kolikiripalle Hw | 298 | Transportation | 1.46 |
| | | 167 | Kollapalle | 207 | Transportation | 1.46 |
| | | 168 | Kothaagraharam | 62 | Tie-up | 0.36 |
| | | 169 | Kothur St H/o Morampalle | 120 | Transportation | 0.73 |
| | | 170 | Kottakindapalle H.w. | 186 | Transportation | 0.73 |
| | | 171 | Kullampalle | 242 | Transportation | 1.46 |
| | | 172 | Kullampalle H.w. | 207 | Transportation | 1.46 |
| | | 173 | Kummaraplle H/o Polakala | 315 | Transportation | 1.46 |
| | | 174 | Mallannapalle | 229 | Transportation | 1.46 |
| | | 175 | Mitta Indlu H/o Vadrampalle | 67 | Tie-up | 0.36 |
| | | 176 | Mittoor H/o Bheemanenivaripalle | 142 | Transportation | 0.73 |
| | | 177 | Morampalle | 306 | Transportation | 2.19 |
| | | 178 | Morava H.w. | 86 | Transportation | 0.73 |
| | | 179 | Motakampalle | 530 | Transportation | 1.46 |
| | | 180 | Mottampalle H.w H/o Pulluru | 568 | Transportation | 3.29 |
| | | 181 | Narasingapuram | 109 | Transportation | 0.73 |
| | | 182 | Nellimandapalle | 271 | Tie-up | 0.36 |

TABLE - 23.5 - DRINKING WATER - LIST OF PROBLEMATIC VILLAGES - 2013 - 14

| S. No. | Mandal | S. No. | Village Name | Total Population In the Village | Present Source of Drinking Water | Amount spent during the year for supply of drinking water (Rs in Lakhs) |
|--------|-------------|--------|--|---------------------------------|----------------------------------|---|
| 1 | 2 | 3 | 4 | 5 | 6 | 7 |
| | | 183 | Nellimandapalle Hw | 153 | Tie-up | 0.36 |
| | | 184 | Nellimandapalle Mw | 178 | Tie-up | 0.36 |
| | | 185 | P.reddyvari Palle H/o Polakala | 307 | Transportation | 1.83 |
| | | 186 | Pedigundlapalle H.w. | 105 | Transportation | 0.73 |
| | | 187 | Peyanagaripalle H/o Gundlapalle | 310 | Transportation | 2.19 |
| | | 188 | Pothapeta | 354 | Transportation | 0.73 |
| | | 189 | Pulluru | 445 | Transportation | 2.92 |
| | | 190 | Pulluru Hw H/o Pulluru | 358 | Transportation | 2.19 |
| | | 191 | Puthuramaddi | 676 | Transportation | 2.92 |
| | | 192 | Sanganapalle | 546 | Transportation | 1.46 |
| | | 193 | Siva Puram | 55 | Tie-up | 0.36 |
| | | 194 | T.garipalle H.w. | 520 | Transportation | 0.73 |
| | | 195 | Thellagundlapalle | 293 | Transportation | 0.73 |
| | | 196 | Thiruvanam Palle Bc Colony H/o Bommasadram | 231 | Transportation | 0.73 |
| | | 197 | Thotti, Dhanddu& Kotha Indlu H/o Polakala | 570 | Transportation | 2.92 |
| | | 198 | Upporapalle | 85 | Transportation | 0.73 |
| | | 199 | Vaddipalle Hw H/o E.chavatapalle | 168 | Transportation | 0.73 |
| | | 200 | Venkatapuram | 119 | Transportation | 0.37 |
| | | 201 | Venkatasamudraagraharam | 956 | Transportation | 3.65 |
| | | 202 | Yanodi Colony | 98 | Transportation | 0.37 |
| | | 203 | YS Gate H/o Kaminayanipalle | 458 | Transportation | 2.92 |
| | | | Sub-Total | 21538 | 0 | 94.92 |
| 46 | SOMALA | 652 | Agraharamvoddipalle | 113 | Transportation | 0.73 |
| | | 653 | Bandakindapalle | 253 | Transportation | 1.46 |
| | | 654 | Gollapalle | 144 | Transportation | 0.73 |
| | | 655 | Nawabpeta | 234 | Transportation | 0.73 |
| | | | Sub-Total | 744 | 0 | 3.65 |
| 47 | CHOWDEPALLE | 61 | Buragapalle ST | 112 | Tie-up | 0.36 |
| | | 62 | Erukulapalle | 124 | Tie-up | 0.36 |
| | | 63 | Gosulakurapalle | 217 | Transportation | 1.46 |
| | | 64 | Gurumardanapalle | 128 | Tie-up | 0.36 |
| | | 65 | Guttakindapalle | 270 | Tie-up | 0.36 |
| | | 66 | Jangalapalle | 89 | Tie-up | 0.36 |
| | | 67 | Peddagornigunta | 125 | Tie-up | 0.36 |
| | | 68 | Peddakondamarri | 214 | Tie-up | 0.36 |
| | | 69 | Peddakondamarri HW | 187 | Tie-up | 0.36 |

TABLE - 23.5 - DRINKING WATER - LIST OF PROBLEMATIC VILLAGES - 2013 - 14

| S. No. | Mandal | S. No. | Village Name | Total Population In the Village | Present Source of Drinking Water | Amount spent during the year for supply of drinking water (Rs in Lakhs) |
|--------|--------------|--------|-------------------------|---------------------------------|----------------------------------|---|
| 1 | 2 | 3 | 4 | 5 | 6 | 7 |
| | | 70 | Yanadipalem | 85 | Tie-up | 0.36 |
| | | | Sub-Total | 1551 | 0 | 4.7 |
| 48 | RAMASAMUDRAM | 589 | Dasarlapalle | 331 | Tie-up | 0.36 |
| | | 590 | Devalamkuravapalle | 249 | Transportation | 1.46 |
| | | 591 | Gundevaripalle | 142 | Tie-up | 0.36 |
| | | 592 | Gunthalapeta | 419 | Tie-up | 0.36 |
| | | 593 | Kanagani | 678 | Transportation | 1.46 |
| | | 594 | Machubaripalle | 181 | Transportation | 0.73 |
| | | 595 | Moogawadi | 383 | Tie-up | 0.36 |
| | | 596 | Panamareddigaripalle | 145 | Transportation | 1.46 |
| | | 597 | R.Kothur | 218 | Tie-up | 0.36 |
| | | 598 | Ragimanugadda | 142 | Tie-up | 0.36 |
| | | 599 | Sanepalle | 304 | Tie-up | 0.36 |
| | | 600 | Vootugollapalle | 123 | Transportation | 0.73 |
| | | | Sub-Total | 3315 | 0 | 8.36 |
| 49 | PUNGANUR | 523 | Bairamangalam | 384 | Transportation | 1.46 |
| | | 524 | Bodinayunipalle | 441 | Transportation | 2.19 |
| | | 525 | Chandramakulapalle | 1271 | Transportation | 2.19 |
| | | 526 | Cherlopalle | 289 | Transportation | 2.92 |
| | | 527 | Dandupalem | 275 | Transportation | 2.19 |
| | | 528 | Dommaraindu | 126 | Transportation | 1.46 |
| | | 529 | Islamnagar | 261 | Transportation | 1.46 |
| | | 530 | Kapadamittapalle | 426 | Transportation | 1.46 |
| | | 531 | Kotagadda | 621 | Tie-up | 0.36 |
| | | 532 | Kothapalle Hw | 571 | Transportation | 2.19 |
| | | 533 | Krishnamareddigaripalle | 292 | Transportation | 0.73 |
| | | 534 | Krishnapuram | 193 | Tie-up | 0.36 |
| | | 535 | Lakkunta | 350 | Transportation | 2.19 |
| | | 536 | Mangalam & Hw | 933 | Transportation | 3.65 |
| | | 537 | Marlapalle | 453 | Transportation | 2.92 |
| | | 538 | Marrimakulapalle | 373 | Transportation | 2.19 |
| | | 539 | Mekanajamanapalle | 389 | Transportation | 2.19 |
| | | 540 | Modugulapalle | 413 | Transportation | 2.19 |
| | | 541 | Nakkabanda | 899 | Transportation | 2.19 |
| | | 542 | Nallagutlapalle Thanda | 557 | Tie-up | 0.36 |
| | | 543 | Ontimitta Bc Colony | 193 | Tie-up | 0.36 |
| | | 544 | Ontimitta Hw | 462 | Transportation | 3.65 |
| | | 545 | Ontimitta Sc Colony | 174 | Tie-up | 0.36 |

TABLE - 23.5 - DRINKING WATER - LIST OF PROBLEMATIC VILLAGES - 2013 - 14

| S. No. | Mandal | S. No. | Village Name | Total Population In the Village | Present Source of Drinking Water | Amount spent during the year for supply of drinking water (Rs in Lakhs) |
|--------|---------------|--------|-------------------------------|---------------------------------|----------------------------------|---|
| 1 | 2 | 3 | 4 | 5 | 6 | 7 |
| | | 546 | Prasanaiahgaripalle Bc Colony | 132 | Tie-up | 0.36 |
| | | 547 | Prasanaiahgaripalle Sc Colony | 105 | Tie-up | 0.36 |
| | | 548 | Prasanaiahgaripalle | 291 | Tie-up | 0.36 |
| | | 549 | Santhinagar | 438 | Transportation | 2.19 |
| | | 550 | Venkatadri Colony | 208 | Transportation | 1.46 |
| | | 551 | Yellarubylu | 265 | Transportation | 1.46 |
| | | | Sub-Total | 11785 | 0 | 47.41 |
| 51 | GANGAVARAM | 91 | Marrimakulapalle | 65 | Transportation | 0.37 |
| | | 92 | Beedi Colony | 652 | Transportation | 2.19 |
| | | 93 | Bommanapalle | 628 | Transportation | 2.92 |
| | | 94 | Handicapped Colony | 312 | Transportation | 1.46 |
| | | 95 | Kalagatoor | 571 | Transportation | 2.19 |
| | | 96 | Konappareddipalle | 229 | Transportation | 1.46 |
| | | 97 | Koornipalle | 725 | Transportation | 2.19 |
| | | 98 | Kotha Indlu | 125 | Transportation | 0.73 |
| | | 100 | Mabbuvallapeta | 870 | Transportation | 1.46 |
| | | 101 | Malleru & HW | 564 | Transportation | 2.92 |
| | | 102 | Mothukulapalle | 303 | Transportation | 0.73 |
| | | 103 | Pathakeelapatla | 389 | Transportation | 2.19 |
| | | 104 | Rettakuntla (pathuru) | 586 | Transportation | 1.46 |
| | | 105 | Samarajupalle | 372 | Transportation | 2.19 |
| | | | Sub-Total | 6391 | 0 | 24.46 |
| 52 | THAVANAMPALLE | 689 | Chekurivaripalle | 128 | Transportation | 0.73 |
| | | 690 | Chigurakulapalli | 298 | Transportation | 0.73 |
| | | 691 | Diguva Thadakara | 239 | Transportation | 0.73 |
| | | 692 | Gajulapalle H.w. | 325 | Transportation | 0.73 |
| | | 693 | Mittamadigapalle | 350 | Transportation | 1.46 |
| | | 694 | Neelampalle H.w. | 250 | Transportation | 1.46 |
| | | 695 | Voddivanicheruvu | 95 | Transportation | 0.37 |
| | | 696 | A.Gollapalle | 421 | Transportation | 2.92 |
| | | 697 | Aragonda | 1772 | Transportation | 0.73 |
| | | 698 | B.C.Colony | 129 | Transportation | 0.73 |
| | | 699 | Bapinaidu Palle | 338 | Transportation | 1.46 |
| | | 700 | Changanapalle H.w. | 140 | Tie-up | 0.36 |
| | | 701 | Chenganapalle | 115 | Tie-up | 0.36 |
| | | 702 | Cherla H.w. | 555 | Transportation | 1.46 |
| | | 703 | D.Thadakara Hw | 703 | Transportation | 3.65 |
| | | 704 | Diguva Magham & Hw | 1083 | Transportation | 2.19 |

TABLE - 23.5 - DRINKING WATER - LIST OF PROBLEMATIC VILLAGES - 2013 - 14

| S. No. | Mandal | S. No. | Village Name | Total Population In the Village | Present Source of Drinking Water | Amount spent during the year for supply of drinking water (Rs in Lakhs) |
|--------|--------|--------|--|---------------------------------|----------------------------------|---|
| 1 | 2 | 3 | 4 | 5 | 6 | 7 |
| | | 705 | Diguva Mathyam H.w. | 476 | Transportation | 2.92 |
| | | 706 | E.Mathyam | 552 | Transportation | 3.65 |
| | | 707 | E.Mathyam H.w. | 520 | Transportation | 2.19 |
| | | 708 | Eachaneri Aaw & St Colony | 471 | Tie-up | 0.36 |
| | | 709 | Eachaneri H.w. (Eguva And Diguva) HW H/o Eachaneri | 516 | Tie-up | 0.36 |
| | | 710 | Eguva Thadakara | 100 | Transportation | 0.73 |
| | | 711 | G.Gollapalle | 723 | Transportation | 2.19 |
| | | 712 | G.K.Yandhi Colony | 66 | Transportation | 0.37 |
| | | 713 | Gallavallavooru | 204 | Transportation | 1.46 |
| | | 714 | Gandupalle & Gajulapalle | 1099 | Transportation | 4.38 |
| | | 715 | Govindareddipalle H.w. | 135 | Transportation | 0.73 |
| | | 716 | Irala Cross | 198 | Transportation | 1.1 |
| | | 717 | Jogivaripalle | 200 | Transportation | 1.46 |
| | | 718 | Jonnagurukula, Hw & Dommaragudiselu | 521 | Transportation | 3.65 |
| | | 719 | K. Thummamanumitta Indlu | 128 | Transportation | 0.73 |
| | | 720 | Kamalavarivooru & Hw | 233 | Transportation | 1.46 |
| | | 721 | Kondarajukala Hw Colony | 470 | Transportation | 1.1 |
| | | 722 | Krishnapuram & Hw | 906 | Transportation | 5.84 |
| | | 723 | Kummara Kunta Palle | 119 | Transportation | 0.73 |
| | | 724 | Kurapallekandriga | 243 | Transportation | 1.46 |
| | | 725 | M.Gollapalle | 225 | Transportation | 1.46 |
| | | 726 | Mittapalle & Yc | 359 | Transportation | 2.19 |
| | | 727 | Oddupalle | 600 | Transportation | 3.65 |
| | | 728 | Pallecheruvu, Hw & Mylavaripalle | 746 | Transportation | 3.65 |
| | | 729 | Patrapalle H.w. | 425 | Transportation | 2.92 |
| | | 730 | Ponnedupalle Hw | 715 | Transportation | 4.02 |
| | | 731 | Ramanaidupalem | 216 | Transportation | 1.46 |
| | | 732 | Reddypalle Mitta & H.w. | 94 | Transportation | 0.37 |
| | | 733 | Siddampalle | 384 | Transportation | 2.19 |
| | | 734 | T.Puttur | 620 | Transportation | 2.19 |
| | | 735 | T.Puttur (siripuram Colony) | 186 | Transportation | 1.1 |
| | | 736 | Thodathora & Hw | 850 | Transportation | 2.92 |
| | | 737 | Veerlagudipalle, H.w. & Mw | 393 | Transportation | 2.19 |
| | | 738 | Yadamalavaripalle Bc Colony | 337 | Transportation | 1.1 |
| | | 739 | Yandhi Conly | 140 | Transportation | 0.73 |

TABLE - 23.5 - DRINKING WATER - LIST OF PROBLEMATIC VILLAGES - 2013 - 14

| S. No. | Mandal | S. No. | Village Name | Total Population In the Village | Present Source of Drinking Water | Amount spent during the year for supply of drinking water (Rs in Lakhs) |
|--------|--------------------|--------|---------------------------------|---------------------------------|----------------------------------|---|
| 1 | 2 | 3 | 4 | 5 | 6 | 7 |
| | | | Sub-Total | 21111 | 0 | 89.08 |
| 53 | SRIRANGA RAJAPURAM | 656 | Kotarlapalle | 160 | Tie-up | 0.36 |
| | | | Sub-Total | 160 | 0 | 0.36 |
| 54 | GANGADHARA NELLORE | 71 | Agraharam H.w | 448 | Transportation | 2.19 |
| | | 72 | Avalkandriga | 114 | Transportation | 0.73 |
| | | 73 | Bangareddipalle | 460 | Transportation | 1.46 |
| | | 74 | Chennaredipalle | 356 | Transportation | 2.19 |
| | | 75 | Edigapalle & Aaw | 290 | Transportation | 1.46 |
| | | 76 | Indiranagar Colony | 616 | Transportation | 2.92 |
| | | 77 | Kondakindavooru | 102 | Transportation | 0.73 |
| | | 78 | Marakanatham | 98 | Transportation | 0.73 |
| | | 79 | N.T.R.Colony | 578 | Transportation | 2.92 |
| | | 80 | Pathapalem & St Colony | 310 | Transportation | 0.73 |
| | | 81 | Pedakantipalle H.w | 327 | Transportation | 2.19 |
| | | 82 | Raghavareddipalle | 127 | Transportation | 0.73 |
| | | 83 | Ss.konda | 379 | Transportation | 1.46 |
| | | 84 | Thana | 218 | Transportation | 1.46 |
| | | 85 | Thoppana Palle Aaw | 220 | Transportation | 1.46 |
| | | 86 | V.Bandaralapalle H/o Vezzupalle | 310 | Transportation | 1.46 |
| | | 87 | Vinjam | 338 | Transportation | 2.19 |
| | | 88 | Vinjam H.w. | 434 | Transportation | 1.46 |
| | | 89 | K.Nasampalle St Colony | 116 | Tie-up | 0.36 |
| | | 90 | Kalijavedu Bc Colony | 60 | Tie-up | 0.36 |
| | | | Sub-Total | 5901 | 0 | 29.19 |
| 55 | CHITTOOR | 56 | Bangareddipalli | 664 | Transportation | 2.19 |
| | | 57 | Cherlopalli | 605 | Transportation | 0.73 |
| | | 58 | Diguvakandriga & Hw, Ontillu | 630 | Transportation | 2.92 |
| | | 59 | Pachanapalli Hw | 1014 | Transportation | 4.38 |
| | | 60 | Yadava Colony | 75 | Transportation | 0.73 |
| | | | Sub-Total | 2988 | 0 | 10.95 |
| 56 | PALAMANER | 458 | Gangarapur | 127 | Tie-up | 0.36 |
| | | 459 | Kurappalle | 190 | Tie-up | 0.36 |
| | | 460 | T.Vodduru | 1335 | Tie-up | 0.36 |
| | | | Sub-Total | 1652 | 0 | 1.08 |
| 57 | BAIREDDIPALLE | 13 | Mittapalle H/o Baireddypalle | 417 | Tie-up | 0.36 |
| | | | Sub-Total | 417 | 0 | 0.36 |
| 58 | VENKATAGIRIKOTA | 744 | Atrapalle | 700 | Transportation | 1.46 |

TABLE - 23.5 - DRINKING WATER - LIST OF PROBLEMATIC VILLAGES - 2013 - 14

| S. No. | Mandal | S. No. | Village Name | Total Population In the Village | Present Source of Drinking Water | Amount spent during the year for supply of drinking water (Rs in Lakhs) |
|--------|-------------|--------|-----------------------|---------------------------------|----------------------------------|---|
| 1 | 2 | 3 | 4 | 5 | 6 | 7 |
| | | 745 | Danamaiahgari Palle | 336 | Transportation | 1.46 |
| | | | Sub-Total | 1036 | 0 | 2.92 |
| 59 | SANTHIPURAM | 623 | 64 Pedduru | 750 | Tie-up | 0.36 |
| | | 624 | Jeedimanipalle | 142 | Tie-up | 0.36 |
| | | 625 | Kadirimuthamapalle | 200 | Transportation | 0.73 |
| | | 626 | Karagownuru | 208 | Transportation | 0.73 |
| | | 627 | Matam | 508 | Transportation | 0.73 |
| | | 628 | Nakkanapalle | 422 | Transportation | 0.73 |
| | | 629 | Oddumadi | 205 | Tie-up | 0.36 |
| | | 630 | Peddabommanapalle | 602 | Transportation | 0.73 |
| | | 631 | Ramapuram | 325 | Transportation | 1.46 |
| | | 632 | Redlapalle | 686 | Transportation | 0.73 |
| | | 633 | Santhampalle | 172 | Transportation | 0.73 |
| | | 634 | Santhipuram | 669 | Tie-up | 0.36 |
| | | 635 | Silamakularai | 164 | Transportation | 0.73 |
| | | 636 | Sivaramapuram | 405 | Transportation | 0.73 |
| | | 637 | Somapuram | 822 | Tie-up | 0.36 |
| | | | Sub-Total | 6280 | 0 | 9.83 |
| 60 | GUDUPALLE | 108 | Papanur | 337 | Tie-up | 0.36 |
| | | 109 | Sodigani Palyem | 214 | Tie-up | 0.36 |
| | | 110 | Gokarlapalle | 214 | Transportation | 1.46 |
| | | 111 | Gudikothur | 589 | Transportation | 1.46 |
| | | 112 | Krishnaiahgarikottalu | 240 | Transportation | 0.73 |
| | | 113 | Maldepalle Koturu(a) | 211 | Transportation | 0.73 |
| | | 114 | Peddabadanawada | 674 | Transportation | 1.46 |
| | | 115 | Settipalle | 715 | Transportation | 2.19 |
| | | 116 | Vepamanikothur | 240 | Transportation | 0.73 |
| | | | Sub-Total | 3434 | 0 | 9.48 |
| 61 | KUPPAM | 310 | Hanumannakottalu | 367 | Transportation | 1.46 |
| | | 311 | Kamathamurcolony | 252 | Transportation | 0.73 |
| | | 312 | Bandasettialle | 462 | Transportation | 2.19 |
| | | 313 | Chekkunmatham | 588 | Transportation | 3.65 |
| | | 314 | Chinnagopanapalle | 306 | Transportation | 1.46 |
| | | 315 | Chinnaseegalapalle | 253 | Transportation | 0.37 |
| | | 316 | Gulle Palle | 567 | Transportation | 1.46 |
| | | 317 | Gundlanayanipalle | 959 | Tie-up | 0.36 |
| | | 318 | Guttapalle | 256 | Transportation | 1.46 |
| | | 319 | Jarugu | 332 | Tie-up | 0.36 |

TABLE - 23.5 - DRINKING WATER - LIST OF PROBLEMATIC VILLAGES - 2013 - 14

| S. No. | Mandal | S. No. | Village Name | Total Population In the Village | Present Source of Drinking Water | Amount spent during the year for supply of drinking water (Rs in Lakhs) |
|--------|--------------|--------|---|---------------------------------|----------------------------------|---|
| 1 | 2 | 3 | 4 | 5 | 6 | 7 |
| | | 320 | Kalanuru | 225 | Transportation | 1.46 |
| | | 321 | Kodiganooru | 165 | Transportation | 0.73 |
| | | 322 | Kothuru | 120 | Tie-up | 0.36 |
| | | 323 | Krishnadasanapalle | 681 | Tie-up | 0.36 |
| | | 324 | Marwada | 590 | Transportation | 0.73 |
| | | 325 | Matarlapalle | 452 | Transportation | 2.92 |
| | | 326 | Mittapalle | 1106 | Transportation | 2.19 |
| | | 327 | Modern Colony | 1092 | Transportation | 3.65 |
| | | 328 | Muthuru | 190 | Transportation | 1.1 |
| | | 329 | Noolakunta Sc Colony & Kuttiganipalle | 780 | Transportation | 2.92 |
| | | 330 | Pedda Bangarunatham | 1066 | Transportation | 1.46 |
| | | 331 | Ponnangur | 1141 | Transportation | 2.92 |
| | | 332 | Rajanam | 544 | Transportation | 2.19 |
| | | 333 | Sammaguttapalle | 1770 | Transportation | 2.19 |
| | | 334 | T.Sadamur | 283 | Transportation | 1.46 |
| | | 335 | Vanaguttapalle | 759 | Transportation | 2.19 |
| | | 336 | Varamanur | 313 | Transportation | 2.19 |
| | | | Sub-Total | 15619 | 0 | 44.52 |
| 62 | RAMAKUPPAM | 588 | Yanadi Colony H/o Bandralapalle | 138 | Tie-up | 0.36 |
| | | | Sub-Total | 138 | 0 | 0.36 |
| 63 | BANGARUPALEM | 14 | Bommaipalli(h.w) | 521 | Transportation | 1.46 |
| | | 15 | Karidivari Palli | 230 | Transportation | 1.46 |
| | | 16 | Nallangadu (aaw) | 165 | Transportation | 0.73 |
| | | 17 | Noonegundlapalle & Thatrabanda H.w | 412 | Transportation | 2.19 |
| | | 18 | Sadakuppam (h.w) | 338 | Transportation | 1.83 |
| | | 19 | Thomojapalle H.w | 385 | Transportation | 2.19 |
| | | 20 | Thoompayanapalle | 224 | Transportation | 1.46 |
| | | 21 | Beripalle | 273 | Transportation | 1.46 |
| | | 22 | Bodabandla | 831 | Transportation | 2.92 |
| | | 23 | Bommaipalli | 800 | Transportation | 0.73 |
| | | 24 | Chandrasekhara Puram | 264 | Transportation | 1.46 |
| | | 25 | Cheekurupalli | 856 | Transportation | 0.73 |
| | | 26 | Damarakula Voddu & Hw | 224 | Transportation | 1.46 |
| | | 27 | Danduvaripalle, Danduvaripalle (h.w) & Madavani Thopu | 710 | Transportation | 2.92 |
| | | 28 | J Kothur | 491 | Transportation | 2.19 |
| | | 29 | Jambuneredupalle | 191 | Tie-up | 0.36 |

TABLE - 23.5 - DRINKING WATER - LIST OF PROBLEMATIC VILLAGES - 2013 - 14

| S. No. | Mandal | S. No. | Village Name | Total Population In the Village | Present Source of Drinking Water | Amount spent during the year for supply of drinking water (Rs in Lakhs) |
|--------|-----------|--------|---|---------------------------------|----------------------------------|---|
| 1 | 2 | 3 | 4 | 5 | 6 | 7 |
| | | 30 | Jambuvari Palle & Jambuvari Palle H.w | 516 | Transportation | 2.19 |
| | | 31 | Jilladupalli (h.w) | 258 | Transportation | 1.46 |
| | | 32 | Kammabucchanna Kandiga | 158 | Transportation | 1.1 |
| | | 33 | Karidivaripalli (h.w) | 475 | Transportation | 2.19 |
| | | 34 | Karipireddi Palli | 125 | Transportation | 0.73 |
| | | 35 | Kothapalle | 179 | Transportation | 1.1 |
| | | 36 | Kothavenkatapuram | 497 | Transportation | 2.92 |
| | | 37 | Koturu | 486 | Transportation | 2.19 |
| | | 38 | Koturu (h.w.) | 691 | Transportation | 2.19 |
| | | 39 | Kurapalli | 250 | Transportation | 1.46 |
| | | 40 | Mangalapalli | 426 | Transportation | 1.46 |
| | | 41 | Mangalapalli (h.w) | 225 | Transportation | 1.46 |
| | | 42 | Mekalaguravaiahpalle & Bc Colony | 164 | Transportation | 0.73 |
| | | 43 | Mungaramadugu | 388 | Transportation | 2.19 |
| | | 44 | Nallangadu | 780 | Transportation | 2.19 |
| | | 45 | Sadakuppam | 536 | Transportation | 2.92 |
| | | 46 | Santhagatu Netajicolony | 298 | Transportation | 1.46 |
| | | 47 | T.Mittoor | 589 | Transportation | 2.92 |
| | | 48 | Tekumanda | 2171 | Transportation | 2.19 |
| | | 49 | Thambuganipalle | 627 | Transportation | 2.92 |
| | | 50 | Thambuganipalli (h.w) | 300 | Transportation | 1.83 |
| | | 51 | Vajralapuram | 125 | Transportation | 0.73 |
| | | 52 | Vankamitta (Vankagaddavooru) & N.Koturu AAW | 272 | Transportation | 1.46 |
| | | 53 | Venkatapuram Hw & SC Colony | 248 | Transportation | 1.46 |
| | | 54 | Yeguva Yeddulavaripalli | 490 | Transportation | 1.46 |
| | | | Sub-Total | 18189 | 0 | 70.46 |
| 64 | YADAMARRI | 754 | Bhoomireddipalle | 241 | Tie-up | 0.36 |
| | | 755 | 12 Kampalle | 171 | Transportation | 1.1 |
| | | 756 | 14 Kandriga Muslim Wada H/o 14 Kandriga | 1174 | Transportation | 4.38 |
| | | 757 | 155 Kammapalle | 271 | Tie-up | 0.36 |
| | | 758 | Boomireddipalli AAW | 131 | Tie-up | 0.36 |
| | | 759 | Dalavaipalle | 952 | Transportation | 2.19 |
| | | 760 | Donerevulapalle & Colony H/o Yadamri | 285 | Transportation | 1.46 |
| | | 761 | Jonnalalmitta | 232 | Tie-up | 0.36 |

TABLE - 23.5 - DRINKING WATER - LIST OF PROBLEMATIC VILLAGES - 2013 - 14

| S. No. | Mandal | S. No. | Village Name | Total Population In the Village | Present Source of Drinking Water | Amount spent during the year for supply of drinking water (Rs in Lakhs) |
|--------|--------------|--------|---------------------------------------|---------------------------------|----------------------------------|---|
| 1 | 2 | 3 | 4 | 5 | 6 | 7 |
| | | 762 | Kannikapuram | 185 | Transportation | 1.1 |
| | | 763 | Konapalle ST Colony | 122 | Transportation | 0.73 |
| | | 764 | Konapalli | 129 | Tie-up | 0.36 |
| | | 765 | Konapalli H.w | 958 | Tie-up | 0.36 |
| | | 766 | Konapalli Indiramma Colony | 98 | Tie-up | 0.36 |
| | | 767 | Konapalli SC Colony | 147 | Tie-up | 0.36 |
| | | 768 | Madireddipalle | 663 | Transportation | 1.46 |
| | | 769 | Majara Kothapalle | 564 | Transportation | 1.46 |
| | | 770 | Majarakandriga | 128 | Tie-up | 0.36 |
| | | 771 | Motavandlapalle | 135 | Transportation | 0.73 |
| | | 772 | Mudduramapuram | 274 | Tie-up | 0.36 |
| | | 773 | Mudduramapuram H.w. | 77 | Tie-up | 0.36 |
| | | 774 | Nagalapuram | 131 | Tie-up | 0.36 |
| | | 775 | Perakur | 491 | Transportation | 2.19 |
| | | 776 | Rasool Nagar H/o 12 Kammapalle | 608 | Transportation | 3.65 |
| | | 777 | Thallamadugu | 178 | Tie-up | 0.36 |
| | | 778 | Thellarallapalle A.A.W. Yanadi Colony | 90 | Tie-up | 0.36 |
| | | 779 | Venugopalapuram H/o Yadamri | 389 | Transportation | 2.19 |
| | | | Sub-Total | 8824 | 0 | 27.68 |
| 65 | GUDIPALA | 106 | Naraharipet H.w. | 85 | Transportation | 0.37 |
| | | 107 | DB Palle Mitta Indlu | 338 | Transportation | 2.19 |
| | | | Sub-Total | 423 | 0 | 2.56 |
| 66 | PALASAMUDRAM | 461 | Palasamudram H.w. | 1255 | Transportation | 1.46 |
| | | | Sub-Total | 1255 | 0 | 1.46 |
| | TOTAL | | | 345796 | 0 | 1114.7 |

Source:S.E.,Rural Water Supply,Chittoor.

**TABLE - 23.6 - ARRIVAL AND VALUATION OF AGRICULTURAL COMMODITIES
IN REGULATED MARKETS - 2013 - 14**

| S. No. | Market /Commodity | UNIT | Quantity | Value |
|---------------|---------------------------|---------------------|-----------------|--------------|
| 1 | 2 | 3 | 4 | 5 |
| 1 | CHITTOOR - PADDY | Quintals / In Lakhs | 0 | 0 |
| 2 | Chittoor - Rice | Quintals / In Lakhs | 0 | 11 |
| 3 | Chittoor-maize | Quintals / In Lakhs | 136906 | 2048 |
| 4 | Chittoor-ground Nuts | Quintals / In Lakhs | 0 | 0 |
| 5 | Chittoor-jaggery | Quintals / In Lakhs | 928775 | 8396 |
| 6 | Chittoor-mangoes | Quintals / In Lakhs | 241671 | 2259 |
| 7 | Chittoor-vegetables | Quintals / In Lakhs | 0 | 274 |
| 8 | Chittoor-others | Quintals / In Lakhs | 38469478 | 3547 |
| 9 | Srikalahasti-paddy | Quintals / In Lakhs | 687671 | 8370 |
| 10 | Srikalahasti-rice | Quintals / In Lakhs | 6526 | 239 |
| 11 | Srikalahasti-groundnuts | Quintals / In Lakhs | 69171 | 4186 |
| 12 | Srikalahasti-vegetables | Quintals / In Lakhs | 28638 | 143 |
| 13 | Srikalahasti - Others | Quintals / In Lakhs | 82570 | 738 |
| 14 | Punganur - Paddy | Quintals / In Lakhs | 1896 | 24.34 |
| 15 | Punganur - Maize | Quintals / In Lakhs | 0 | 0 |
| 16 | Punganur - Groundnuts | Quintals / In Lakhs | 3785 | 139.87 |
| 17 | Punganur - Jaggery | Quintals / In Lakhs | 69235 | 1529.49 |
| 18 | Punganur - Mangoes | Quintals / In Lakhs | 212586 | 2129 |
| 19 | Punganur - Tomatoes | Quintals / In Lakhs | 0 | 0 |
| 20 | Punganur - Vegetables | Quintals / In Lakhs | 0 | 0 |
| 21 | Punganur - Live Stock | Quintals / In Lakhs | 30339 | 1312.96 |
| 22 | Punganur - Others | Quintals / In Lakhs | 603495 | 7200 |
| 23 | Madanapalle - Paddy | Quintals / In Lakhs | 3600 | 44 |
| 24 | Madanapalle - Rice | Quintals / In Lakhs | 2125 | 73 |
| 25 | Madanapalle - Maize | Quintals / In Lakhs | 27790 | 250 |
| 26 | Madanapalle - Groundnuts | Quintals / In Lakhs | 22315 | 782 |
| 27 | Madanapalle - Jaggery | Quintals / In Lakhs | 7255 | 232 |
| 28 | Madanapalle - Mangoes | Quintals / In Lakhs | 28375 | 329 |
| 29 | Madanapalle - Tomatoes | Quintals / In Lakhs | 993875 | 7986 |
| 30 | Madanapalle - Vegetables | Quintals / In Lakhs | 0 | 255 |
| 31 | Madanapalle - Live Stock | Quintals / In Lakhs | 4385 | 87 |
| 32 | Madanapalle - Others | Quintals / In Lakhs | 19470 | 1412 |
| 33 | Valmikipuram - Paddy | Quintals / In Lakhs | 2189 | 29 |
| 34 | Valmikipuram Rice | Quintals / In Lakhs | 1021 | 32 |
| 35 | Valmikipuram - Groundnuts | Quintals / In Lakhs | 23241 | 946 |

**TABLE - 23.6 - ARRIVAL AND VALUATION OF AGRICULTURAL COMMODITIES
IN REGULATED MARKETS - 2013 - 14**

| S. No. | Market /Commodity | UNIT | Quantity | Value |
|---------------|--------------------------|---------------------|-----------------|--------------|
| 1 | 2 | 3 | 4 | 5 |
| 36 | Valmikipuram - Jaggery | Quintals / In Lakhs | 3138 | 71 |
| 37 | Valmikipuram - Tomatoes | Quintals / In Lakhs | 273898 | 4149 |
| 38 | Valmikipuram - Others | Quintals / In Lakhs | 2208 | 49 |
| 39 | Piler - Paddy | Quintals / In Lakhs | 351 | 7 |
| 40 | Piler - Rice | Quintals / In Lakhs | 290 | 8 |
| 41 | Piler - Groundnuts | Quintals / In Lakhs | 19934 | 723 |
| 42 | Piler - Jaggery | Quintals / In Lakhs | 49130 | 836 |
| 43 | Piler - Mangoes | Quintals / In Lakhs | 6867 | 62 |
| 44 | Piler - Tomatoes | Quintals / In Lakhs | 17221 | 134 |
| 45 | Piler - Live Stock | Quintals / In Lakhs | 66018 | 1928 |
| 46 | Piler - Others | Quintals / In Lakhs | 12352 | 194 |
| 47 | Thottambedu - Paddy | Quintals / In Lakhs | 158792 | 4378 |
| 48 | Thottambedu - Rice | Quintals / In Lakhs | 1000 | 92 |
| 49 | Thottambedu - Maize | Quintals / In Lakhs | 0 | 0 |
| 50 | Thottambedu - Groundnuts | Quintals / In Lakhs | 29970 | 1172 |
| 51 | Thottambedu - Vegetables | Quintals / In Lakhs | 495 | 3 |
| 52 | Thottambedu - Others | Quintals / In Lakhs | 26989 | 220 |
| 53 | Puttur - Paddy | Quintals / In Lakhs | 10673 | 880 |
| 54 | Puttur - Rice | Quintals / In Lakhs | 0 | 0 |
| 55 | Puttur - Groundnuts | Quintals / In Lakhs | 2118 | 653 |
| 56 | Puttur - Jaggery | Quintals / In Lakhs | 71129 | 1452 |
| 57 | Puttur - Mangoes | Quintals / In Lakhs | 141680 | 1535 |
| 58 | Puttur - Vegetables | Quintals / In Lakhs | 0 | 0 |
| 59 | Palamaner - Paddy | Quintals / In Lakhs | 1824 | 24.45 |
| 60 | Palamaner - Rice | Quintals / In Lakhs | 908 | 25.04 |
| 61 | Palamaner -- Maize | Quintals / In Lakhs | 12729 | 148.85 |
| 62 | Palamaner -jaggery | Quintals / In Lakhs | 35442 | 825.04 |
| 63 | Palamaner - Mangoes | Quintals / In Lakhs | 46842 | 547.5 |
| 64 | Palamaner - Tomatoes | Quintals / In Lakhs | 46383 | 1358.59 |
| 65 | Palamaner - Vegetables | Quintals / In Lakhs | 35332 | 898.93 |
| 66 | Palamaner - Live Stock | Quintals / In Lakhs | 2446 | 248.94 |
| 67 | Palamaner - Others | Quintals / In Lakhs | 170027 | 3917.6 |
| 68 | Mulakalacheruvu - Paddy | Quintals / In Lakhs | 0 | 0 |
| 69 | Mulakalacheruvu - Rice | Quintals / In Lakhs | 269 | 5 |
| 70 | Mulakalacheruvu - Maize | Quintals / In Lakhs | 20216 | 354 |

**TABLE - 23.6 - ARRIVAL AND VALUATION OF AGRICULTURAL COMMODITIES
IN REGULATED MARKETS - 2013 - 14**

| S. No. | Market /Commodity | UNIT | Quantity | Value |
|---------------|------------------------------|---------------------|-----------------|--------------|
| 1 | 2 | 3 | 4 | 5 |
| 71 | Mulakalacheruvu - Groundnuts | Quintals / In Lakhs | 20888 | 716 |
| 72 | Mulakalacheruvu - Jaggery | Quintals / In Lakhs | 2553 | 57 |
| 73 | Mulakalacheruvu - Mangoes | Quintals / In Lakhs | 5513 | 80 |
| 74 | Mulakalacheruvu - Tomatoes | Quintals / In Lakhs | 205627 | 1215 |
| 75 | Mulakalacheruvu - Vegetables | Quintals / In Lakhs | 13498 | 327 |
| 76 | Mulakalacheruvu - Others | Quintals / In Lakhs | 7297 | 256 |
| 77 | Pakala - Paddy | Quintals / In Lakhs | 2665 | 32 |
| 78 | Pakala - Rice | Quintals / In Lakhs | 1105 | 37 |
| 79 | Pakala - Groundnuts | Quintals / In Lakhs | 1779 | 54 |
| 80 | Pakala - Jaggery | Quintals / In Lakhs | 137416 | 2484 |
| 81 | Pakala - Vegetables | Quintals / In Lakhs | 0 | 55 |
| 82 | Pakala - Others | Quintals / In Lakhs | 6583 | 1562 |
| 83 | Thiruchanur - Paddy | Quintals / In Lakhs | 976 | 1394 |
| 84 | Thiruchanur - Rice | Quintals / In Lakhs | 81 | 262.93 |
| 85 | Thiruchanur - Maize | Quintals / In Lakhs | 38 | 71.22 |
| 86 | Thiruchanur - Groundnuts | Quintals / In Lakhs | 57 | 111.89 |
| 87 | Thiruchanur - Jaggery | Quintals / In Lakhs | 254 | 675.69 |
| 88 | Thiruchanur - Mangoes | Quintals / In Lakhs | 101240 | 3659 |
| 89 | Thiruchanur - Vegetables | Quintals / In Lakhs | 919 | 329.3 |
| 90 | Thiruchanur - Others | Quintals / In Lakhs | 0 | 7202.1 |
| 91 | Nagalapuram - Paddy | Quintals / In Lakhs | 0 | 2538 |
| 92 | Nagalapuram - Groundnuts | Quintals / In Lakhs | 0 | 979 |
| 93 | Nagalapuram - Vegetables | Quintals / In Lakhs | 0 | 224 |
| 94 | Nagalapuram - Others | Quintals / In Lakhs | 0 | 902 |
| 95 | Bangarupalem - Groundnuts | Quintals / In Lakhs | 938 | 53 |
| 96 | Bangarupalem - Jaggery | Quintals / In Lakhs | 11881 | 61.32 |
| 97 | Bangarupalem - Mangoes | Quintals / In Lakhs | 547405 | 3792 |
| 98 | Bangarupalem - Tomatoes | Quintals / In Lakhs | 270 | 1 |
| 100 | Bangarupalem - Others | Quintals / In Lakhs | 0 | 0 |
| 101 | Nagari - Rice | Quintals / In Lakhs | 0 | 53 |
| 102 | Nagari - Groundnuts | Quintals / In Lakhs | 0 | 73 |
| 103 | Nagari - Jaggery | Quintals / In Lakhs | 0 | 0 |
| 104 | Nagari - Mangoes | Quintals / In Lakhs | 0 | 59 |
| 105 | Nagari - Others | Quintals / In Lakhs | 0 | 887 |
| 106 | Somala - Paddy | Quintals / In Lakhs | 0 | 0 |

**TABLE - 23.6 - ARRIVAL AND VALUATION OF AGRICULTURAL COMMODITIES
IN REGULATED MARKETS - 2013 - 14**

| S. No. | Market /Commodity | UNIT | Quantity | Value |
|---------------|--------------------------|---------------------|-----------------|------------------|
| 1 | 2 | 3 | 4 | 5 |
| 107 | Somala - Groundnuts | Quintals / In Lakhs | 611 | 22.76 |
| 108 | Somala - Jaggery | Quintals / In Lakhs | 31083 | 839.54 |
| 109 | Somala - Mangoes | Quintals / In Lakhs | 13883 | 182 |
| 110 | Nagari - Paddy | Quintals / In Lakhs | 0 | 885 |
| 111 | Somala - Live Stock | Quintals / In Lakhs | 0 | 0 |
| 112 | Kuppam - Rice | Quintals / In Lakhs | 630 | 92 |
| 113 | Kuppam -maize | Quintals / In Lakhs | 0 | 0 |
| 114 | Kuppam - Groundnuts | Quintals / In Lakhs | 0 | 0 |
| 115 | Kuppam - Jaggery | Quintals / In Lakhs | 2571 | 62 |
| 116 | Kuppam - Tomatoes | Quintals / In Lakhs | 21850 | 219 |
| 117 | Kuppam - Vegetables | Quintals / In Lakhs | 0 | 1141 |
| 118 | Kuppam - Live Stock | Quintals / In Lakhs | 0 | 0 |
| 119 | Kuppam - Others | Quintals / In Lakhs | 18192276 | 3560 |
| 120 | Vepanjeri -paddy | Quintals / In Lakhs | 6641 | 125 |
| 121 | Vepanjeri - Rice | Quintals / In Lakhs | 650 | 18 |
| 122 | Vepanjeri - Maize | Quintals / In Lakhs | 98511 | 1411 |
| 123 | Vepanjeri - Groundnuts | Quintals / In Lakhs | 0 | 23 |
| 124 | Vepanjeri - Jaggery | Quintals / In Lakhs | 62344 | 1635 |
| 125 | Vepanjeri - Mangoes | Quintals / In Lakhs | 0 | 3630 |
| 126 | Vepanjeri - Vegetables | Quintals / In Lakhs | 0 | 153 |
| 127 | Vepanjeri - Live Stock | Quintals / In Lakhs | 0 | 0 |
| 128 | Somala - Others | Quintals / In Lakhs | 10660 | 1426.64 |
| 129 | Rompicherla - Paddy | Quintals / In Lakhs | 3823 | 38 |
| 130 | Rompicherla - Rice | Quintals / In Lakhs | 200 | 5 |
| 131 | Rompicherla - Groundnuts | Quintals / In Lakhs | 1625 | 65 |
| 132 | Rompicherla -- Jaggery | Quintals / In Lakhs | 3646 | 36.46 |
| 133 | Rompicherla - Mangoes | Quintals / In Lakhs | 200 | 38 |
| 134 | Rompicherla - Vegetables | Quintals / In Lakhs | 0 | 0 |
| 135 | Rompicherla - Others | Quintals / In Lakhs | 0 | 36 |
| 136 | Vepanjeri - Others | Quintals / In Lakhs | 0 | 61 |
| | TOTAL | | 63495241 | 127811.45 |

Source:AD,Marketing ,Chittoor

TABLE - 23.7 - MANDAL - WISE CINEMA THEATRES - 2013 - 14

| S.No. | Mandal | Cinema Houses | |
|-------|---------------------------|---------------|------------------|
| | | Number | Seating Capacity |
| 1 | 2 | 3 | 4 |
| | CHITTOR DIVISION | | |
| 1 | Vedurukuppam | 0 | 0 |
| 2 | Ramachandrapuram | 0 | 0 |
| 3 | Vadamalapeta | 0 | 0 |
| 4 | Narayanavanam | 0 | 0 |
| 5 | Nindra | 1 | 315 |
| 6 | Vijayapuram | 0 | 0 |
| 7 | Nagari | 3 | 1778 |
| 8 | Puttur | 3 | 1740 |
| 9 | Karvetinagar | 1 | 456 |
| 10 | Penumuru | 1 | 373 |
| 11 | Puthalapattu | 0 | 0 |
| 12 | Irala | 0 | 0 |
| 13 | Thavanampalle | 0 | 0 |
| 14 | Srirangarajapuram | 0 | 0 |
| 15 | Gangadharanellore | 0 | 0 |
| 16 | Chittoor | 8 | 4923 |
| 17 | Bangarupalem | 2 | 871 |
| 18 | Yadamarri | 0 | 0 |
| 19 | Gudipala | 0 | 0 |
| 20 | Palasamudram | 0 | 0 |
| | Sub-Total | 19 | 10456 |
| | TIRUPATHI DIVISION | | |
| 21 | Tirupati (rural) | 0 | 0 |
| 22 | Renigunta | 1 | 588 |
| 23 | Yerpedu | 1 | 405 |
| 24 | Srikalahasti | 7 | 3796 |
| 25 | Thottambedu | 0 | 0 |
| 26 | Buchinaidu Kandriga | 0 | 0 |
| 27 | Varadaiahpalem | 0 | 0 |
| 28 | K.v.b.puram | 0 | 0 |
| 29 | Tirupati (urban) | 19 | 11186 |
| 30 | Chandragiri | 1 | 346 |
| 31 | Pulicherla | 0 | 0 |
| 32 | Pakala | 3 | 1436 |
| 33 | Pichatur | 1 | 286 |
| 34 | Satyavedu | 2 | 708 |
| 35 | Nagalapuram | 1 | 295 |
| | Sub-Total | 36 | 19046 |

TABLE - 23.7 - MANDAL - WISE CINEMA THEATRES - 2013 - 14

| S.No. | Mandal | Cinema Houses | |
|-------|-----------------------------|---------------|------------------|
| | | Number | Seating Capacity |
| 1 | 2 | 3 | 4 |
| | MADANAPALLE DIVISION | | |
| 36 | Mulakalacheruvu | 1 | 214 |
| 37 | Thamballapalle | 0 | 0 |
| 38 | Peddamandyam | 0 | 0 |
| 39 | Gurramkonda | 1 | 348 |
| 40 | Kalakada | 1 | 285 |
| 41 | Kambhamvaripalle | 0 | 0 |
| 42 | Rompicherla | 2 | 854 |
| 43 | Yerravaripalem | 0 | 0 |
| 44 | Chinnagottigallu | 0 | 0 |
| 45 | Pileru | 3 | 1526 |
| 46 | Kalikiri | 3 | 1114 |
| 47 | Vayalpad | 0 | 0 |
| 48 | Kurabalakota | 0 | 0 |
| 49 | Pedda Thippasamudram | 0 | 0 |
| 50 | B.kothakota | 2 | 963 |
| 51 | Madanapalle | 8 | 4735 |
| 52 | Nimmanapalle | 0 | 0 |
| 53 | Sodam | 1 | 380 |
| 54 | Somala | 0 | 0 |
| 55 | Chowdepalle | 0 | 0 |
| 56 | Ramasamudram | 0 | 0 |
| 57 | Punganur | 5 | 3077 |
| 58 | Peddapanjani | 0 | 0 |
| 59 | Gangavaram | 0 | 0 |
| 60 | Palamaner | 4 | 2668 |
| 61 | Baireddipalle | 0 | 0 |
| 62 | Venkatagirikota | 3 | 1613 |
| 63 | Santhipuram | 1 | 351 |
| 64 | Gudupalle | 0 | 0 |
| 65 | Kuppam | 4 | 1413 |
| 66 | Ramakuppam | 0 | 0 |
| | Sub-Total | 39 | 19541 |
| | TOTAL | 94 | 49043 |

Source: District Revenue Officer, Chittoor

**TABLE - 23.8 - MANDAL WISE NUMBER OF ENTERPRISES BY TYPE - RURAL -
ECONOMIC CENSUS - 2005**

| S.No. | Mandal | TOTAL NUMBER OF ENTERPRISES | | | |
|-------|----------------------|-----------------------------|------|------|-------|
| | | OAE | NDE | DE | TOTAL |
| 1 | MULAKALACHERUVU | 2237 | 528 | 54 | 2819 |
| 2 | THAMBALLAPALLE | 2648 | 386 | 26 | 3060 |
| 3 | PEDDAMANDYAM | 1547 | 258 | 17 | 1822 |
| 4 | GURRAMKONDA | 2483 | 549 | 36 | 3068 |
| 5 | KALAKADA | 2243 | 279 | 32 | 2554 |
| 6 | KAMBHAMVARIPALLE | 3788 | 525 | 68 | 4381 |
| 7 | ROMPICHERLA | 1888 | 1025 | 246 | 3159 |
| 8 | YERRAVARIPALEM | 2302 | 891 | 245 | 3438 |
| 9 | TIRUPATI (RURAL) | 2226 | 558 | 73 | 2857 |
| 10 | RENIGUNTA | 807 | 395 | 124 | 1326 |
| 11 | YERPEDU | 2543 | 509 | 33 | 3085 |
| 12 | SRIKALAHASTI | 3096 | 431 | 26 | 3553 |
| 13 | THOTTAMBEDU | 2568 | 388 | 54 | 3010 |
| 14 | BUCHINAIDU KANDRIGA | 2095 | 366 | 22 | 2483 |
| 15 | VARADAIHPALEM | 1746 | 625 | 50 | 2421 |
| 16 | K.V.B.PURAM | 1929 | 297 | 23 | 2249 |
| 17 | TIRUPATI (URBAN) | 543 | 167 | 13 | 723 |
| 18 | CHANDRAGIRI | 3408 | 841 | 93 | 4342 |
| 19 | CHINNAGOTTIGALLU | 3107 | 458 | 279 | 3844 |
| 20 | PILERU | 4302 | 1323 | 396 | 6021 |
| 21 | KALIKIRI | 2947 | 785 | 82 | 3814 |
| 22 | VAYALPAD | 3945 | 757 | 89 | 4791 |
| 23 | KURABALAKOTA | 2140 | 452 | 61 | 2653 |
| 24 | PEDDA THIPPASAMUDRAM | 2229 | 530 | 57 | 2816 |
| 25 | B.KOTHAKOTA | 3310 | 406 | 60 | 3776 |
| 26 | MADANAPALLE | 3462 | 573 | 70 | 4105 |
| 27 | NIMMANAPALLE | 2688 | 539 | 19 | 3246 |
| 28 | SODAM | 2329 | 769 | 509 | 3607 |
| 29 | PULICHERLA | 2707 | 563 | 140 | 3410 |
| 30 | PAKALA | 1801 | 720 | 472 | 2993 |
| 31 | VEDURUKUPPAM | 4557 | 1075 | 1210 | 6842 |
| 32 | RAMACHANDRAPURAM | 2961 | 471 | 188 | 3620 |
| 33 | VADAMALAPETA | 2274 | 272 | 38 | 2584 |
| 34 | NARAYANAVANAM | 1742 | 177 | 11 | 1930 |
| 35 | PICHATUR | 1596 | 284 | 30 | 1910 |
| 36 | SATYAVEDU | 1231 | 668 | 64 | 1963 |
| 37 | NAGALAPURAM | 989 | 301 | 44 | 1334 |

**TABLE - 23.8 - MANDAL WISE NUMBER OF ENTERPRISES BY TYPE - RURAL -
ECONOMIC CENSUS - 2005**

| S.No. | Mandal | TOTAL NUMBER OF ENTERPRISES | | | |
|-------|-------------------|-----------------------------|--------------|--------------|---------------|
| | | OAE | NDE | DE | TOTAL |
| 38 | NINDRA | 372 | 425 | 27 | 824 |
| 39 | VIJAYAPURAM | 246 | 340 | 16 | 602 |
| 40 | NAGARI | 1788 | 1362 | 109 | 3259 |
| 41 | PUTTUR | 1171 | 319 | 45 | 1535 |
| 42 | KARVETINAGAR | 3741 | 462 | 113 | 4316 |
| 43 | PENUMURU | 4480 | 1343 | 685 | 6508 |
| 44 | PUTHALAPATTU | 4331 | 1396 | 682 | 6409 |
| 45 | IRALA | 4740 | 1228 | 906 | 6874 |
| 46 | SOMALA | 2562 | 557 | 435 | 3554 |
| 47 | CHOWDEPALLE | 3366 | 579 | 127 | 4072 |
| 48 | RAMASAMUDRAM | 1479 | 387 | 31 | 1897 |
| 49 | PUNGANUR | 3203 | 802 | 135 | 4140 |
| 50 | PEDDAPANJANI | 4038 | 1391 | 710 | 6139 |
| 51 | GANGAVARAM | 2658 | 655 | 334 | 3647 |
| 52 | THAVANAMPALLE | 5137 | 1513 | 337 | 6987 |
| 53 | SRIRANGARAJAPURAM | 2028 | 696 | 437 | 3161 |
| 54 | GANGADHARANELLORE | 5090 | 1298 | 395 | 6783 |
| 55 | CHITTOOR | 2924 | 920 | 105 | 3949 |
| 56 | PALAMANER | 1691 | 648 | 274 | 2613 |
| 57 | BAIREDDIPALLE | 3465 | 799 | 312 | 4576 |
| 58 | VENKATAGIRIKOTA | 4984 | 1139 | 144 | 6267 |
| 59 | SANTHIPURAM | 2346 | 799 | 127 | 3272 |
| 60 | GUDUPALLE | 1373 | 465 | 25 | 1863 |
| 61 | KUPPAM | 1846 | 466 | 79 | 2391 |
| 62 | RAMAKUPPAM | 2034 | 1065 | 145 | 3244 |
| 63 | BANGARUPALEM | 4190 | 1779 | 582 | 6551 |
| 64 | YADAMARRI | 2413 | 912 | 250 | 3575 |
| 65 | GUDIPALA | 3518 | 782 | 219 | 4519 |
| 66 | PALASAMUDRAM | 2306 | 457 | 379 | 3142 |
| | TOTAL | 173934 | 45125 | 13219 | 232278 |

Source: Chief Planning Officer, Chittoor.

**TABLE - 23.8 - MANDAL WISE NUMBER OF ENTERPRISES BY TYPE -URBAN -
ECONOMIC CENSUS - 2005**

| S.No. | Town | TOTAL NUMBER OF ENTERPRISES | | | |
|-------|-------------------|-----------------------------|--------------|-------------|--------------|
| | | OAE | NDE | DE | TOTAL |
| 1 | CHITTOOR | 4432 | 2904 | 547 | 7883 |
| 2 | EKAMBARA KUPPAM | 479 | 198 | 31 | 708 |
| 3 | KUPPAM | 1231 | 349 | 66 | 1646 |
| 4 | MADANAPALLI | 3020 | 1625 | 449 | 5094 |
| 5 | NAGARI | 754 | 850 | 179 | 1783 |
| 6 | Narayanavanam | 840 | 385 | 115 | 1340 |
| 7 | PAKALA | 875 | 524 | 203 | 1602 |
| 8 | PALAMANER | 2688 | 957 | 224 | 3869 |
| 9 | PUNGANUR | 1485 | 651 | 92 | 2228 |
| 10 | PUTTUR | 1268 | 896 | 167 | 2331 |
| 11 | RENIGUNTA | 656 | 416 | 75 | 1147 |
| 12 | SRIKALAHASTI | 1639 | 2305 | 218 | 4162 |
| 13 | TIRUMALA | 519 | 893 | 204 | 1616 |
| 14 | TIRUPATI MUN. | 8319 | 5122 | 1081 | 14522 |
| 15 | TIRUPATTI NMA | 730 | 339 | 63 | 1132 |
| 16 | AKKARAMPALLE | 700 | 266 | 46 | 1012 |
| 17 | THIRUCHANUR | 664 | 230 | 67 | 961 |
| 18 | AVILALA | 434 | 62 | 9 | 505 |
| 19 | SETTIPALLE | 14 | 4 | 2 | 20 |
| 20 | THIMMANAIDU PALEM | 85 | 19 | 13 | 117 |
| | TOTAL | 30832 | 18995 | 3851 | 53678 |

Source: Chief Planning Officer, Chittoor.

TABLE - 23.9 - LANDS ASSIGNED TO POOR AND HOUSE SITE PATTAS DISTRIBUTED AS ON 31st 2014

| S. No. | Mandal | Land assigned Upto 31-3-2014 | | | | | |
|--------|---------------------------|------------------------------|--------------------|-------------|--------------|--------------|--------------|
| | | Extent (Hect.) | Beneficiaries (No) | | | | |
| | | | SC | ST | BC | OC | TOTAL |
| 1 | 2 | 3 | 4 | 5 | 6 | 7 | 8 |
| | CHITTOR DIVISION | | | | | | |
| 1 | Vedurukuppam | 606.89 | 208 | 30 | 166 | 167 | 571 |
| 2 | Ramachandrapuram | 1437.97 | 242 | 41 | 194 | 496 | 973 |
| 3 | Vadamalapeta | 2476.83 | 802 | 152 | 549 | 846 | 2349 |
| 4 | Narayanavanam | 117.12 | 2083 | 530 | 3020 | 223 | 5856 |
| 5 | Nindra | 1359.19 | 1257 | 137 | 1289 | 261 | 2944 |
| 6 | Vijayapuram | 1092.95 | 328 | 249 | 193 | 20 | 790 |
| 7 | Nagari | 855 | 489 | 44 | 672 | 394 | 1599 |
| 8 | Puttur | 11998.35 | 1155 | 198 | 990 | 958 | 3301 |
| 9 | Karvetinagar | 259.6 | 235 | 20 | 105 | 126 | 486 |
| 10 | Penumuru | 640.54 | 245 | 35 | 120 | 166 | 566 |
| 11 | Puthalapattu | 4922.25 | 447 | 208 | 744 | 1579 | 2978 |
| 12 | Irala | 538.39 | 202 | 5 | 127 | 174 | 508 |
| 13 | Thavanampalle | 357.46 | 319 | 13 | 232 | 224 | 788 |
| 14 | Srirangarajapuram | 1387.17 | 663 | 50 | 142 | 207 | 1062 |
| 15 | Gangadharanellore | 3442.85 | 2077 | 101 | 852 | 1008 | 4038 |
| 16 | Chittoor | 2930.44 | 1756 | 530 | 1624 | 1272 | 5182 |
| 17 | Bangarupalem | 4411.79 | 1576 | 174 | 486 | 2690 | 4926 |
| 18 | Yadamarri | 617.89 | 365 | 41 | 330 | 356 | 1092 |
| 19 | Gudipala | 1310.9 | 375 | 5 | 233 | 256 | 869 |
| 20 | Palasamudram | 170 | 157 | 6 | 83 | 45 | 291 |
| | Sub-Total | 40933.58 | 14981 | 2569 | 12151 | 11468 | 41169 |
| | TIRUPATHI DIVISION | | | | | | |
| 21 | Tirupati (rural) | 212.78 | 159 | 0 | 162 | 38 | 359 |
| 22 | Renigunta | 325.5 | 547 | 238 | 540 | 343 | 1668 |
| 23 | Yerpedu | 1037.53 | 991 | 4782 | 290 | 131 | 6194 |
| 24 | Srikalahasti | 6332.25 | 4162 | 847 | 3529 | 2434 | 10972 |
| 25 | Thottambedu | 4179.38 | 2701 | 577 | 2502 | 1652 | 7432 |
| 26 | Buchinaidu Kandriga | 1535.19 | 3262 | 776 | 1325 | 949 | 6312 |
| 27 | Varadaiahpalem | 314.22 | 541 | 73 | 121 | 28 | 763 |
| 28 | K.v.b.puram | 1310.24 | 138 | 882 | 902 | 204 | 2126 |
| 29 | Tirupati (urban) | 0 | 0 | 0 | 0 | 0 | 0 |
| 30 | Chandragiri | 128.59 | 189 | 39 | 29 | 139 | 396 |
| 31 | Pulicherla | 317.81 | 130 | 23 | 109 | 176 | 438 |
| 32 | Pakala | 907.06 | 715 | 126 | 569 | 1468 | 2878 |
| 33 | Pichatur | 487.85 | 1405 | 101 | 935 | 558 | 2999 |
| 34 | Satyavedu | 1221.55 | 990 | 323 | 505 | 457 | 2275 |
| 35 | Nagalapuram | 868.23 | 749 | 140 | 354 | 487 | 1730 |
| | Sub-Total | 19178.18 | 16679 | 8927 | 11872 | 9064 | 46542 |

TABLE - 23.9 - LANDS ASSIGNED TO LANDLESS POOR AND HOUSE SITE PATTAS DISTRIBUTED AS ON 31st 2014

| S. No. | Mandal | Land assigned Upto 31-3-2014 | | | | | |
|--------|-----------------------------|------------------------------|--------------------|--------------|---------------|--------------|---------------|
| | | Extent (Hect.) | Beneficiaries (No) | | | | |
| | | | SC | ST | BC | OC | TOTAL |
| 1 | 2 | 3 | 4 | 5 | 6 | 7 | 8 |
| | MADANAPALLE DIVISION | | | | | | |
| 36 | Mulakalacheruvu | 2129.7 | 382 | 138 | 784 | 927 | 2231 |
| 37 | Thamballapalle | 4536.79 | 607 | 500 | 1985 | 2687 | 5779 |
| 38 | Peddamandyam | 3231.82 | 270 | 369 | 1243 | 1263 | 3145 |
| 39 | Gurramkonda | 4246.08 | 634 | 152 | 1617 | 2362 | 4765 |
| 40 | Kalakada | 4043.49 | 542 | 304 | 2054 | 1771 | 4671 |
| 41 | Kambhamvaripalle | 4641.32 | 1314 | 705 | 2359 | 1953 | 6331 |
| 42 | Rompicherla | 2010.85 | 445 | 89 | 907 | 956 | 2397 |
| 43 | Yerravaripalem | 4159.76 | 743 | 223 | 1739 | 2271 | 4976 |
| 44 | Chinnagottigallu | 2695.28 | 952 | 76 | 1382 | 1704 | 4114 |
| 45 | Pileru | 3184.2 | 528 | 466 | 1743 | 1845 | 4582 |
| 46 | Kalikiri | 2393.26 | 635 | 51 | 1597 | 757 | 3040 |
| 47 | Vayalpad | 4383.76 | 911 | 81 | 1823 | 1496 | 4311 |
| 48 | Kurabalakota | 4033.84 | 435 | 313 | 1778 | 2300 | 4826 |
| 49 | Pedda Thippasamudram | 3916.33 | 1073 | 129 | 1472 | 1224 | 3898 |
| 50 | B.kothakota | 3242.68 | 609 | 174 | 1441 | 1522 | 3746 |
| 51 | Madanapalle | 5141.34 | 1061 | 580 | 2066 | 2585 | 6292 |
| 52 | Nimmanapalle | 3946.24 | 756 | 44 | 2227 | 1629 | 4656 |
| 53 | Sodam | 4349.33 | 1030 | 118 | 3104 | 3092 | 7344 |
| 54 | Somala | 6070.79 | 1229 | 241 | 4520 | 3387 | 9377 |
| 55 | Chowdepalle | 3527.79 | 1312 | 57 | 2003 | 1754 | 5126 |
| 56 | Ramasamudram | 3520.49 | 1145 | 65 | 2259 | 2591 | 6060 |
| 57 | Punganur | 5379.6 | 1674 | 611 | 3709 | 2705 | 8699 |
| 58 | Peddapanjani | 4897.38 | 1759 | 161 | 3646 | 3178 | 8744 |
| 59 | Gangavaram | 4310.96 | 1377 | 103 | 2755 | 1855 | 6090 |
| 60 | Palamaner | 3434.25 | 1006 | 279 | 2433 | 1955 | 5673 |
| 61 | Baireddipalle | 4205.35 | 1329 | 164 | 2931 | 1950 | 6374 |
| 62 | Venkatagirikota | 5483.83 | 1441 | 222 | 3851 | 2952 | 8466 |
| 63 | Santhipuram | 3743.01 | 782 | 121 | 3618 | 1122 | 5643 |
| 64 | Gudupalle | 2735.48 | 739 | 31 | 3215 | 1252 | 5237 |
| 65 | Kuppam | 4683.33 | 644 | 134 | 6394 | 418 | 7590 |
| 66 | Ramakuppam | 5557.95 | 2098 | 853 | 3378 | 1940 | 8269 |
| | Sub-Total | 123836.28 | 29462 | 7554 | 76033 | 59403 | 172452 |
| | TOTAL | 183948.04 | 61122 | 19050 | 100056 | 79935 | 260163 |

Source: District Revenue Officer, Chittoor

TABLE - 23.9 - LANDS ASSIGNED TO LANDLESS POOR AND HOUSE SITE PATTAS DISTRIBUTED AS ON 31st 2014

| S. No. | Mandal | House Sites Pattas distributed Upto 31-3-2014 | | | | | |
|--------|---------------------------|---|--------------------|--------------|--------------|--------------|---------------|
| | | Extent (Hect.) | Beneficiaries (No) | | | | |
| | | | SC | ST | BC | OC | TOTAL |
| 1 | 2 | 9 | 10 | 11 | 12 | 13 | 14 |
| | CHITTOR DIVISION | | | | | | |
| 1 | Vedurukuppam | 10 | 292 | 38 | 137 | 158 | 625 |
| 2 | Ramachandrapuram | 57.38 | 1878 | 228 | 902 | 2533 | 5541 |
| 3 | Vadamalapeta | 732.35 | 416 | 533 | 1050 | 761 | 2760 |
| 4 | Narayanavanam | 117.12 | 2083 | 530 | 3020 | 541 | 6174 |
| 5 | Nindra | 52.48 | 2122 | 799 | 1834 | 427 | 5182 |
| 6 | Vijayapuram | 119.75 | 1682 | 440 | 1816 | 311 | 4249 |
| 7 | Nagari | 127.8 | 4023 | 1111 | 9343 | 1307 | 15784 |
| 8 | Puttur | 364.77 | 3393 | 845 | 1830 | 1116 | 7184 |
| 9 | Karvetinagar | 3.58 | 377 | 40 | 99 | 56 | 572 |
| 10 | Penumuru | 57.43 | 3565 | 315 | 755 | 761 | 5396 |
| 11 | Puthalapattu | 86.24 | 1725 | 345 | 949 | 1295 | 4314 |
| 12 | Irala | 319.89 | 5306 | 340 | 3159 | 2915 | 11720 |
| 13 | Thavanampalle | 37.15 | 3024 | 37 | 2097 | 783 | 5941 |
| 14 | Srirangarajapuram | 165.5 | 2962 | 349 | 1024 | 924 | 5259 |
| 15 | Gangadharanellore | 65.38 | 4481 | 139 | 1192 | 2325 | 8137 |
| 16 | Chittoor | 74.26 | 4637 | 631 | 4961 | 2005 | 12234 |
| 17 | Bangarupalem | 81.95 | 4717 | 393 | 2210 | 1801 | 9121 |
| 18 | Yadamarri | 21.56 | 340 | 40 | 147 | 157 | 684 |
| 19 | Gudipala | 240.69 | 2879 | 156 | 991 | 1394 | 5420 |
| 20 | Palasamudram | 2.4 | 58 | 8 | 61 | 68 | 195 |
| | Sub-Total | 2737.68 | 49960 | 7317 | 37577 | 21638 | 116492 |
| | TIRUPATHI DIVISION | | | | | | |
| 21 | Tirupati (rural) | 64.95 | 4289 | 296 | 3292 | 2810 | 10687 |
| 22 | Renigunta | 71.41 | 4088 | 988 | 7679 | 4819 | 17574 |
| 23 | Yerpedu | 2.99 | 145 | 117 | 65 | 46 | 373 |
| 24 | Srikalahasti | 175.13 | 5330 | 2106 | 6950 | 2941 | 17327 |
| 25 | Thottambedu | 113.6 | 3495 | 1073 | 3221 | 1728 | 9517 |
| 26 | Buchinaidu Kandriga | 7.39 | 2283 | 1973 | 2153 | 1292 | 7701 |
| 27 | Varadaiahpalem | 18.59 | 581 | 433 | 278 | 229 | 1521 |
| 28 | K.v.b.puram | 65.85 | 2601 | 847 | 3361 | 1329 | 8138 |
| 29 | Tirupati (urban) | 0 | 0 | 0 | 0 | 0 | 0 |
| 30 | Chandragiri | 55.06 | 2209 | 197 | 2560 | 1993 | 6959 |
| 31 | Pulicherla | 145.53 | 3298 | 505 | 5895 | 4926 | 14624 |
| 32 | Pakala | 20.85 | 2501 | 339 | 1500 | 2429 | 6769 |
| 33 | Pichatur | 21.59 | 2058 | 344 | 2414 | 332 | 5148 |
| 34 | Satyavedu | 34.21 | 1234 | 762 | 1262 | 969 | 4227 |
| 35 | Nagalapuram | 26.32 | 1278 | 362 | 630 | 311 | 2581 |
| | Sub-Total | 823.47 | 35390 | 10342 | 41260 | 26154 | 113146 |

TABLE - 23.9 - LANDS ASSIGNED TO LANDLESS POOR AND HOUSE SITE PATTAS DISTRIBUTED AS ON 31st 2014

| S. No. | Mandal | House Sites Pattas distributed Upto 31-3-2014 | | | | | |
|--------|-----------------------------|---|--------------------|--------------|---------------|---------------|---------------|
| | | Extent (Hect.) | Beneficiaries (No) | | | | |
| | | | SC | ST | BC | OC | TOTAL |
| 1 | 2 | 9 | 10 | 11 | 12 | 13 | 14 |
| | MADANAPALLE DIVISION | | | | | | |
| 36 | Mulakalacheruvu | 30.98 | 853 | 427 | 1344 | 1643 | 4267 |
| 37 | Thamballapalle | 26.28 | 616 | 308 | 971 | 1187 | 3082 |
| 38 | Peddamandyam | 37.51 | 1050 | 583 | 1890 | 2310 | 5833 |
| 39 | Gurramkonda | 27.65 | 680 | 340 | 1071 | 1309 | 3400 |
| 40 | Kalakada | 35.34 | 894 | 447 | 1409 | 1722 | 4472 |
| 41 | Kambhamvaripalle | 24.77 | 604 | 302 | 952 | 1163 | 3021 |
| 42 | Rompicherla | 28.37 | 666 | 333 | 1049 | 1282 | 3330 |
| 43 | Yerravaripalem | 52.75 | 969 | 538 | 1744 | 2132 | 5383 |
| 44 | Chinnagottigallu | 28.09 | 687 | 344 | 1082 | 1323 | 3436 |
| 45 | Pileru | 82.91 | 1198 | 666 | 2157 | 2636 | 6657 |
| 46 | Kalikiri | 30.3 | 807 | 403 | 1270 | 1553 | 4033 |
| 47 | Vayalpad | 23.87 | 545 | 273 | 858 | 1049 | 2725 |
| 48 | Kurabalakota | 21.63 | 366 | 140 | 404 | 494 | 1404 |
| 49 | Pedda Thippasamudram | 15.36 | 371 | 185 | 584 | 714 | 1854 |
| 50 | B.kothakota | 58.51 | 991 | 551 | 1784 | 2180 | 5506 |
| 51 | Madanapalle | 91.06 | 2345 | 1173 | 3694 | 4515 | 11727 |
| 52 | Nimmanapalle | 29.38 | 737 | 369 | 1161 | 1419 | 3686 |
| 53 | Sodam | 23.98 | 616 | 308 | 969 | 1184 | 3077 |
| 54 | Somala | 34.5 | 876 | 438 | 1379 | 1686 | 4379 |
| 55 | Chowdepalle | 22.67 | 555 | 278 | 874 | 1068 | 2775 |
| 56 | Ramasamudram | 17.66 | 503 | 252 | 793 | 969 | 2517 |
| 57 | Punganur | 36.83 | 1080 | 540 | 1701 | 2079 | 5400 |
| 58 | Peddapanjani | 26.91 | 688 | 344 | 1083 | 1324 | 3439 |
| 59 | Gangavaram | 24.65 | 738 | 369 | 1162 | 1421 | 3690 |
| 60 | Palamaner | 37.78 | 1037 | 519 | 1633 | 1996 | 5185 |
| 61 | Baireddipalle | 43.53 | 1185 | 592 | 1866 | 2281 | 5924 |
| 62 | Venkatagirikota | 25.35 | 750 | 375 | 1182 | 1444 | 3751 |
| 63 | Santhipuram | 42.07 | 980 | 490 | 1543 | 1886 | 4899 |
| 64 | Gudupalle | 37.66 | 957 | 478 | 1507 | 1842 | 4784 |
| 65 | Kuppam | 60.47 | 1704 | 852 | 2683 | 3280 | 8519 |
| 66 | Ramakuppam | 29.2 | 724 | 362 | 1141 | 1394 | 3621 |
| | Sub-Total | 1108.02 | 26772 | 13579 | 42940 | 52485 | 135776 |
| | TOTAL | 4669.17 | 112122 | 31238 | 121777 | 100277 | 365414 |

Source: District Revenue Officer, Chittoor

TABLE - 23.10 - MANDAL - WISE WARE HOUSING FACILITIES - 2013- 14

| S.No. | Mandal | Ware Houses (No) | Capacity (In Tonnes) | Cold Storages (No) | Capacity (In Tonnes) |
|--------------|---------------------------|---------------------------|-------------------------------|---------------------------|-------------------------------|
| 1 | 2 | 3 | 4 | 5 | 6 |
| | CHITTOR DIVISION | | | | |
| 1 | Vedurukuppam | 0 | 0 | 0 | 0 |
| 2 | Ramachandrapuram | 0 | 0 | 0 | 0 |
| 3 | Vadamalapeta | 0 | 0 | 0 | 0 |
| 4 | Narayanavanam | 0 | 0 | 0 | 0 |
| 5 | Nindra | 0 | 0 | 0 | 0 |
| 6 | Vijayapuram | 0 | 0 | 0 | 0 |
| 7 | Nagari | 0 | 0 | 0 | 0 |
| 8 | Puttur | 0 | 0 | 0 | 0 |
| 9 | Karvetinagar | 0 | 0 | 0 | 0 |
| 10 | Penumuru | 0 | 0 | 0 | 0 |
| 11 | Puthalapattu | 0 | 0 | 0 | 0 |
| 12 | Irala | 0 | 0 | 0 | 0 |
| 13 | Thavanampalle | 0 | 0 | 0 | 0 |
| 14 | Srirangarajapuram | 0 | 0 | 0 | 0 |
| 15 | Gangadharanellore | 0 | 0 | 0 | 0 |
| 16 | Chittoor | 1 | 5800 | 0 | 0 |
| 17 | Bangarupalem | 0 | 0 | 0 | 0 |
| 18 | Yadamarri | 0 | 0 | 0 | 0 |
| 19 | Gudipala | 0 | 0 | 0 | 0 |
| 20 | Palasamudram | 0 | 0 | 0 | 0 |
| | Sub-Total | 1 | 5800 | 0 | 0 |
| | TIRUPATHI DIVISION | | | | |
| 21 | Tirupati (rural) | 0 | 0 | 0 | 0 |
| 22 | Renigunta | 0 | 0 | 0 | 0 |
| 23 | Yerpedu | 0 | 0 | 0 | 0 |
| 24 | Srikalahasti | 0 | 0 | 0 | 0 |
| 25 | Thottambedu | 0 | 0 | 0 | 0 |
| 26 | Buchinaidu Kandriga | 0 | 0 | 0 | 0 |
| 27 | Varadaiahpalem | 0 | 0 | 0 | 0 |
| 28 | K.v.b.puram | 0 | 0 | 0 | 0 |
| 29 | Tirupati (urban) | 0 | 0 | 0 | 0 |
| 30 | Chandragiri | 0 | 0 | 0 | 0 |
| 31 | Pulicherla | 0 | 0 | 0 | 0 |
| 32 | Pakala | 0 | 0 | 0 | 0 |
| 33 | Pichatur | 0 | 0 | 0 | 0 |
| 34 | Satyavedu | 0 | 0 | 0 | 0 |
| 35 | Nagalapuram | 0 | 0 | 0 | 0 |
| | Sub-Total | 0 | 0 | 0 | 0 |

TABLE - 23.10 - MANDAL - WISE WARE HOUSING FACILITIES - 2013- 14

| S.No. | Mandal | Ware Houses (No) | Capacity (In Tonnes) | Cold Storages (No) | Capacity (In Tonnes) |
|--------------|-----------------------------|---------------------------|-------------------------------|---------------------------|-------------------------------|
| 1 | 2 | 3 | 4 | 5 | 6 |
| | MADANAPALLE DIVISION | | | | |
| 36 | Mulakalacheruvu | 0 | 0 | 0 | 0 |
| 37 | Thamballapalle | 0 | 0 | 0 | 0 |
| 38 | Peddamandyam | 0 | 0 | 0 | 0 |
| 39 | Gurramkonda | 0 | 0 | 0 | 0 |
| 40 | Kalakada | 0 | 0 | 0 | 0 |
| 41 | Kambhamvaripalle | 0 | 0 | 0 | 0 |
| 42 | Rompicherla | 0 | 0 | 0 | 0 |
| 43 | Yerravaripalem | 0 | 0 | 0 | 0 |
| 44 | Chinnagottigallu | 0 | 0 | 0 | 0 |
| 45 | Pileru | 1 | 2150 | 0 | 0 |
| 46 | Kalikiri | 0 | 0 | 0 | 0 |
| 47 | Vayalpad | 0 | 0 | 0 | 0 |
| 48 | Kurabalakota | 0 | 0 | 0 | 0 |
| 49 | Pedda Thippasamudram | 0 | 0 | 0 | 0 |
| 50 | B.kothakota | 0 | 0 | 0 | 0 |
| 51 | Madanapalle | 0 | 0 | 0 | 0 |
| 52 | Nimmanapalle | 0 | 0 | 0 | 0 |
| 53 | Sodam | 0 | 0 | 0 | 0 |
| 54 | Somala | 0 | 0 | 0 | 0 |
| 55 | Chowdepalle | 0 | 0 | 0 | 0 |
| 56 | Ramasamudram | 0 | 0 | 0 | 0 |
| 57 | Punganur | 0 | 0 | 0 | 0 |
| 58 | Peddapanjani | 0 | 0 | 0 | 0 |
| 59 | Gangavaram | 0 | 0 | 0 | 0 |
| 60 | Palamaner | 0 | 0 | 0 | 0 |
| 61 | Baireddipalle | 0 | 0 | 0 | 0 |
| 62 | Venkatagirikota | 0 | 0 | 0 | 0 |
| 63 | Santhipuram | 0 | 0 | 0 | 0 |
| 64 | Gudupalle | 0 | 0 | 0 | 0 |
| 65 | Kuppam | 0 | 0 | 0 | 0 |
| 66 | Ramakuppam | 0 | 0 | 0 | 0 |
| | Sub-Total | 1 | 2150 | 0 | 0 |
| | TOTAL | 2 | 7950 | 0 | 0 |

Source:A.P.State Ware Housing Corpn.,Chittoor.

TABLE - 23.11 - MANDAL - WISE LIBRARIES - 2013 - 14

| S. No. | Mandal | Branches | | Book Depot Centres (No) | Panchayat Libraries | Co-op. Society Libraries | Private Management Libraries |
|--------|---------------------------|------------------|-------------------|-------------------------|---------------------|--------------------------|------------------------------|
| | | Branch Libraries | Village Libraries | | | | |
| 1 | 2 | 3 | 4 | 5 | 6 | 7 | 8 |
| | CHITTOR DIVISION | | | | | | |
| 1 | Vedurukuppam | 1 | 0 | 3 | 0 | 0 | 0 |
| 2 | Ramachandrapuram | 1 | 0 | 3 | 0 | 0 | 0 |
| 3 | Vadamalapeta | 1 | 0 | 0 | 0 | 0 | 0 |
| 4 | Narayanavanam | 1 | 0 | 0 | 0 | 0 | 0 |
| 5 | Nindra | 1 | 0 | 1 | 0 | 0 | 0 |
| 6 | Vijayapuram | 1 | 0 | 0 | 0 | 0 | 0 |
| 7 | Nagari | 1 | 0 | 0 | 0 | 0 | 0 |
| 8 | Puttur | 1 | 0 | 0 | 0 | 0 | 0 |
| 9 | Karvetinagar | 1 | 0 | 1 | 0 | 0 | 0 |
| 10 | Penumuru | 1 | 0 | 2 | 0 | 0 | 0 |
| 11 | Puthalapattu | 1 | 0 | 4 | 0 | 0 | 0 |
| 12 | Irala | 1 | 0 | 4 | 0 | 0 | 0 |
| 13 | Thavanampalle | 1 | 0 | 7 | 0 | 0 | 0 |
| 14 | Srirangarajapuram | 1 | 0 | 1 | 0 | 0 | 0 |
| 15 | Gangadharanellore | 1 | 0 | 1 | 0 | 0 | 0 |
| 16 | Chittoor | 3 | 0 | 4 | 0 | 0 | 0 |
| 17 | Bangarupalem | 1 | 0 | 1 | 0 | 0 | 0 |
| 18 | Yadamarri | 1 | 0 | 1 | 0 | 0 | 0 |
| 19 | Gudipala | 1 | 0 | 5 | 0 | 0 | 0 |
| 20 | Palasamudram | 1 | 0 | 0 | 0 | 0 | 0 |
| | Sub-Total | 22 | 0 | 38 | 0 | 0 | 0 |
| | TIRUPATHI DIVISION | | | | | | |
| 21 | Tirupati (rural) | 1 | 0 | 2 | 0 | 0 | 0 |
| 22 | Renigunta | 1 | 0 | 3 | 0 | 0 | 0 |
| 23 | Yerpedu | 1 | 0 | 1 | 0 | 0 | 0 |
| 24 | Srikalahasti | 1 | 0 | 1 | 0 | 0 | 0 |
| 25 | Thottambedu | 2 | 0 | 1 | 0 | 0 | 0 |
| 26 | Buchinaidu Kandriga | 1 | 0 | 1 | 0 | 0 | 0 |
| 27 | Varadaiahpalem | 1 | 0 | 0 | 0 | 0 | 0 |
| 28 | K.v.b.puram | 1 | 0 | 0 | 0 | 0 | 0 |
| 29 | Tirupati (urban) | 3 | 0 | 19 | 0 | 0 | 0 |
| 30 | Chandragiri | 1 | 0 | 3 | 0 | 0 | 0 |
| 31 | Pulicherla | 1 | 0 | 4 | 0 | 0 | 0 |
| 32 | Pakala | 2 | 0 | 8 | 0 | 0 | 0 |
| 33 | Pichatur | 1 | 0 | 1 | 0 | 0 | 0 |
| 34 | Satyavedu | 1 | 0 | 0 | 0 | 0 | 0 |
| 35 | Nagalapuram | 1 | 0 | 0 | 0 | 0 | 0 |
| | Sub-Total | 19 | 0 | 44 | 0 | 0 | 0 |

TABLE - 23.11 - MANDAL - WISE LIBRARIES - 2013 - 14

| S. No. | Mandal | Branches | | Book Depot Centres (No) | Panchayat Libraries | Co-op. Society Libraries | Private Management Libraries |
|--------|-----------------------------|------------------|-------------------|-------------------------|---------------------|--------------------------|------------------------------|
| | | Branch Libraries | Village Libraries | | | | |
| 1 | 2 | 3 | 4 | 5 | 6 | 7 | 8 |
| | MADANAPALLE DIVISION | | | | | | |
| 36 | Mulakalacheruvu | 1 | 0 | 1 | 0 | 0 | 0 |
| 37 | Thamballapalle | 1 | 0 | 0 | 0 | 0 | 0 |
| 38 | Peddamandyam | 1 | 0 | 0 | 0 | 0 | 0 |
| 39 | Gurramkonda | 1 | 0 | 0 | 0 | 0 | 0 |
| 40 | Kalakada | 1 | 0 | 0 | 0 | 0 | 0 |
| 41 | Kambhamvaripalle | 1 | 0 | 0 | 0 | 0 | 0 |
| 42 | Rompicherla | 1 | 0 | 0 | 0 | 0 | 0 |
| 43 | Yerravaripalem | 1 | 0 | 1 | 0 | 0 | 0 |
| 44 | Chinnagottigallu | 1 | 0 | 1 | 0 | 0 | 0 |
| 45 | Pileru | 1 | 0 | 0 | 0 | 0 | 0 |
| 46 | Kalikiri | 1 | 0 | 0 | 0 | 0 | 0 |
| 47 | Vayalpad | 1 | 0 | 0 | 0 | 0 | 0 |
| 48 | Kurabalakota | 1 | 0 | 0 | 0 | 0 | 0 |
| 49 | Pedda Thippasamudram | 0 | 0 | 0 | 0 | 0 | 0 |
| 50 | B.kothakota | 1 | 0 | 0 | 0 | 0 | 0 |
| 51 | Madanapalle | 1 | 0 | 0 | 0 | 0 | 0 |
| 52 | Nimmanapalle | 1 | 0 | 0 | 0 | 0 | 0 |
| 53 | Sodam | 1 | 0 | 5 | 0 | 0 | 0 |
| 54 | Somala | 1 | 0 | 0 | 0 | 0 | 0 |
| 55 | Chowdepalle | 1 | 0 | 0 | 0 | 0 | 0 |
| 56 | Ramasamudram | 1 | 0 | 0 | 0 | 0 | 0 |
| 57 | Punganur | 1 | 0 | 1 | 0 | 0 | 0 |
| 58 | Peddapanjani | 1 | 0 | 1 | 0 | 0 | 0 |
| 59 | Gangavaram | 1 | 0 | 0 | 0 | 0 | 0 |
| 60 | Palamaner | 1 | 0 | 0 | 0 | 0 | 0 |
| 61 | Baireddipalle | 1 | 0 | 1 | 0 | 0 | 0 |
| 62 | Venkatagirikota | 1 | 0 | 0 | 0 | 0 | 0 |
| 63 | Santhipuram | 1 | 0 | 1 | 0 | 0 | 0 |
| 64 | Gudupalle | 1 | 0 | 1 | 0 | 0 | 0 |
| 65 | Kuppam | 1 | 0 | 1 | 0 | 0 | 0 |
| 66 | Ramakuppam | 1 | 0 | 1 | 0 | 0 | 0 |
| | Sub-Total | 30 | 0 | 15 | 0 | 0 | 0 |
| | TOTAL | 71 | 0 | 97 | 0 | 0 | 0 |

Source: Zilla Grandhalaya Samastha, Chittoor.

TABLE - 23.12 - MANDAL - WISE PUBLIC DISTRIBUTION SYSTEM - 2013 - 14

| S.No. | Mandal | Fair Price Shops (No.) | Ration Cards (No.) | | | | |
|-------|---------------------------|------------------------|--------------------|--------------|------------|--------------|---------------|
| | | | White | A.A.Y | Annapurna | Pink | Total |
| 1 | 2 | 3 | 4 | 5 | 6 | 7 | 8 |
| | CHITTOR DIVISION | | | | | | |
| 1 | Vedurukuppam | 40 | 11272 | 1022 | 25 | 339 | 12658 |
| 2 | Ramachandrapuram | 31 | 7799 | 709 | 12 | 404 | 8924 |
| 3 | Vadamalapeta | 34 | 7676 | 837 | 15 | 669 | 9197 |
| 4 | Narayanavanam | 32 | 7488 | 1814 | 15 | 511 | 9828 |
| 5 | Nindra | 27 | 7047 | 912 | 11 | 385 | 8355 |
| 6 | Vijayapuram | 33 | 7312 | 912 | 14 | 370 | 8608 |
| 7 | Nagari | 63 | 21218 | 2066 | 17 | 2106 | 25407 |
| 8 | Puttur | 40 | 17375 | 1351 | 11 | 3634 | 22371 |
| 9 | Karvetinagar | 44 | 11801 | 1381 | 15 | 889 | 14086 |
| 10 | Penumuru | 35 | 10455 | 1043 | 24 | 623 | 12145 |
| 11 | Puthalapattu | 45 | 11565 | 1095 | 33 | 1051 | 13744 |
| 12 | Irala | 45 | 12429 | 1341 | 33 | 856 | 14659 |
| 13 | Thavanampalle | 44 | 13548 | 1141 | 20 | 725 | 15434 |
| 14 | Srirangarajapuram | 44 | 9370 | 849 | 13 | 352 | 10584 |
| 15 | Gangadharanellore | 65 | 16290 | 1325 | 26 | 709 | 18350 |
| 16 | Chittoor | 115 | 39928 | 2966 | 41 | 16076 | 59011 |
| 17 | Bangarupalem | 54 | 16727 | 1446 | 31 | 1506 | 19710 |
| 18 | Yadamarri | 47 | 11907 | 1488 | 17 | 460 | 13872 |
| 19 | Gudipala | 48 | 10700 | 1484 | 5 | 1001 | 13190 |
| 20 | Palasamudram | 24 | 4818 | 579 | 7 | 305 | 5709 |
| | Sub-Total | 910 | 256725 | 25761 | 385 | 32971 | 315842 |
| | TIRUPATHI DIVISION | | | | | | |
| 21 | Tirupati (rural) | 45 | 21585 | 1390 | 20 | 5263 | 28258 |
| 22 | Renigunta | 39 | 16326 | 1176 | 29 | 3883 | 21414 |
| 23 | Yerpedu | 48 | 15316 | 1127 | 16 | 681 | 17140 |
| 24 | Srikalahasti | 93 | 31440 | 2141 | 51 | 5742 | 39374 |
| 25 | Thottambu | 36 | 11195 | 977 | 2 | 447 | 12621 |
| 26 | Buchinaidu Kandriga | 27 | 9052 | 814 | 12 | 805 | 10683 |
| 27 | Varadaiahpalem | 42 | 12343 | 996 | 11 | 648 | 13998 |
| 28 | K.v.b.puram | 38 | 10261 | 2266 | 24 | 313 | 12864 |
| 29 | Tirupati (urban) | 101 | 57116 | 4068 | 25 | 42745 | 103954 |
| 30 | Chandragiri | 40 | 13985 | 1169 | 20 | 2266 | 17440 |
| 31 | Pulicherla | 30 | 10125 | 845 | 8 | 618 | 11596 |
| 32 | Pakala | 41 | 13672 | 1170 | 19 | 1908 | 16769 |
| 33 | Pichatur | 30 | 7594 | 1676 | 1 | 626 | 9897 |
| 34 | Satyavedu | 54 | 11679 | 2557 | 12 | 1158 | 15406 |
| 35 | Nagalapuram | 37 | 8405 | 683 | 8 | 715 | 9811 |
| | Sub-Total | 701 | 250094 | 23055 | 258 | 67818 | 341225 |

TABLE - 23.12 - MANDAL - WISE PUBLIC DISTRIBUTION SYSTEM - 2013 - 14

| S.No. | Mandal | Fair Price Shops (No.) | Ration Cards (No.) | | | | |
|-------|-----------------------------|------------------------|--------------------|--------------|-------------|---------------|----------------|
| | | | White | A.A.Y | Annapurna | Pink | Total |
| 1 | 2 | 3 | 4 | 5 | 6 | 7 | 8 |
| | MADANAPALLE DIVISION | | | | | | |
| 36 | Mulakalacheruvu | 33 | 11529 | 945 | 10 | 558 | 13042 |
| 37 | Thamballapalle | 39 | 9773 | 2016 | 18 | 416 | 12223 |
| 38 | Peddamandyam | 29 | 9794 | 834 | 16 | 250 | 10894 |
| 39 | Gurramkonda | 39 | 11104 | 868 | 8 | 688 | 12668 |
| 40 | Kalakada | 32 | 9638 | 877 | 21 | 519 | 11055 |
| 41 | Kambhamvaripalle | 51 | 12333 | 998 | 16 | 362 | 13709 |
| 42 | Rompicherla | 28 | 7165 | 802 | 18 | 712 | 8697 |
| 43 | Yerravaripalem | 30 | 7607 | 714 | 12 | 310 | 8643 |
| 44 | Chinnagottigallu | 30 | 6673 | 787 | 8 | 469 | 7937 |
| 45 | Pileru | 56 | 18509 | 1223 | 13 | 2186 | 21931 |
| 46 | Kalikiri | 34 | 12524 | 1046 | 12 | 923 | 14505 |
| 47 | Vayalpad | 45 | 11446 | 968 | 5 | 972 | 13391 |
| 48 | Kurabalakota | 30 | 9545 | 1952 | 8 | 505 | 12010 |
| 49 | Pedda Thippasamudram | 37 | 12464 | 2316 | 10 | 463 | 15253 |
| 50 | B.kothakota | 35 | 12985 | 2298 | 14 | 1484 | 16781 |
| 51 | Madanapalle | 99 | 49811 | 3494 | 46 | 9503 | 62854 |
| 52 | Nimmanapalle | 25 | 7246 | 1349 | 6 | 548 | 9149 |
| 53 | Sodam | 31 | 8837 | 818 | 25 | 728 | 10408 |
| 54 | Somala | 37 | 10934 | 922 | 13 | 813 | 12682 |
| 55 | Chowdepalle | 33 | 10151 | 1213 | 13 | 564 | 11941 |
| 56 | Ramasamudram | 37 | 11622 | 991 | 18 | 674 | 13305 |
| 57 | Punganur | 58 | 23308 | 2687 | 19 | 2334 | 28348 |
| 58 | Peddapanjani | 39 | 12538 | 961 | 18 | 843 | 14360 |
| 59 | Gangavaram | 31 | 13033 | 987 | 25 | 439 | 14484 |
| 60 | Palamaner | 35 | 18855 | 1301 | 35 | 2781 | 22972 |
| 61 | Baireddipalle | 32 | 12435 | 1611 | 18 | 440 | 14504 |
| 62 | Venkatagirikota | 43 | 18061 | 1460 | 25 | 826 | 20372 |
| 63 | Santhipuram | 40 | 13844 | 1316 | 17 | 357 | 15534 |
| 64 | Gudupalle | 32 | 8883 | 1805 | 16 | 557 | 11261 |
| 65 | Kuppam | 62 | 23498 | 1706 | 24 | 2278 | 27506 |
| 66 | Ramakuppam | 35 | 12739 | 1012 | 15 | 510 | 14276 |
| | Sub-Total | 1217 | 418884 | 42277 | 522 | 35012 | 496695 |
| | TOTAL | 2828 | 925703 | 91093 | 1165 | 135801 | 1153762 |

Source:Dist.Supply Officer,Chittoor.

TABLE - 23.12 - MANDAL - WISE PUBLIC DISTRIBUTION SYSTEM - 2013 - 14

| S.No. | Mandal | Quantity lifted (tonnes) | | | | |
|-------|---------------------------|----------------------------|----------------|----------------|----------------|----------------|
| | | Rice | Sugar | Edible Oil | Wheat | Gram Dal |
| 1 | 2 | 9 | 10 | 11 | 12 | 13 |
| | CHITTOR DIVISION | | | | | |
| 1 | Vedurukuppam | 1882.24 | 6.1595 | 12.319 | 12.319 | 12.319 |
| 2 | Ramachandrapuram | 1202.15 | 4.26 | 8.52 | 8.52 | 8.52 |
| 3 | Vadamalapeta | 1231.89 | 4.264 | 8.528 | 8.528 | 8.528 |
| 4 | Narayanavanam | 1619.12 | 4.6585 | 9.317 | 9.317 | 9.317 |
| 5 | Nindra | 1220.06 | 3.985 | 7.97 | 7.97 | 7.97 |
| 6 | Vijayapuram | 1233.68 | 4.119 | 8.238 | 8.238 | 8.238 |
| 7 | Nagari | 3668.03 | 11.6505 | 23.301 | 23.301 | 23.301 |
| 8 | Puttur | 2661.37 | 9.3685 | 18.737 | 18.712 | 18.737 |
| 9 | Karvetinagar | 2016.53 | 6.5985 | 13.197 | 13.197 | 13.197 |
| 10 | Penumuru | 1681.46 | 5.761 | 11.522 | 11.522 | 11.522 |
| 11 | Puthalapattu | 1837.59 | 6.3465 | 12.693 | 11.543 | 12.693 |
| 12 | Irala | 2044.33 | 6.9015 | 13.803 | 13.803 | 13.803 |
| 13 | Thavanampalle | 2158.23 | 7.3545 | 14.709 | 14.709 | 14.709 |
| 14 | Srirangarajapuram | 1610.69 | 5.116 | 10.232 | 10.232 | 10.232 |
| 15 | Gangadharanellore | 2690.47 | 8.8205 | 17.641 | 17.641 | 17.641 |
| 16 | Chittoor | 6513.12 | 21.4675 | 42.935 | 42.935 | 42.935 |
| 17 | Bangarupalem | 2696.12 | 9.102 | 18.204 | 18.204 | 18.204 |
| 18 | Yadamarri | 2149.9 | 6.706 | 13.412 | 13.412 | 13.412 |
| 19 | Gudipala | 1912.38 | 6.0945 | 12.189 | 12.189 | 12.189 |
| 20 | Palasamudram | 857.91 | 2.702 | 5.404 | 5.404 | 5.404 |
| | Sub-Total | 42887.3 | 141.436 | 282.871 | 281.696 | 282.871 |
| | TIRUPATHI DIVISION | | | | | |
| 21 | Tirupati (rural) | 3393.53 | 11.4975 | 22.995 | 22.987 | 22.995 |
| 22 | Renigunta | 2531.34 | 8.7655 | 17.531 | 17.401 | 17.531 |
| 23 | Yerpedu | 2257.97 | 8.2295 | 16.459 | 16.459 | 16.459 |
| 24 | Srikalahasti | 4878.58 | 16.816 | 33.632 | 33.613 | 33.632 |
| 25 | Thottambedu | 1670.99 | 6.087 | 12.174 | 12.108 | 12.174 |
| 26 | Buchinaidu Kandriga | 1341.79 | 4.939 | 9.878 | 9.87 | 9.878 |
| 27 | Varadaiahpalem | 1840.06 | 6.675 | 13.35 | 13.35 | 13.35 |
| 28 | K.v.b.puram | 2090.74 | 6.2755 | 12.551 | 12.551 | 12.551 |
| 29 | Tirupati (urban) | 8973.34 | 30.6045 | 61.209 | 60.245 | 61.209 |
| 30 | Chandragiri | 2126.03 | 7.587 | 15.174 | 15.174 | 15.174 |
| 31 | Pulicherla | 1602.32 | 5.489 | 10.978 | 10.978 | 10.978 |
| 32 | Pakala | 2127.32 | 7.4305 | 14.861 | 14.861 | 14.861 |
| 33 | Pichatur | 1519.3 | 4.6355 | 9.271 | 9.271 | 9.271 |
| 34 | Satyavedu | 2410.63 | 7.124 | 14.248 | 14.248 | 14.248 |
| 35 | Nagalapuram | 1345.33 | 4.548 | 9.096 | 9.096 | 9.096 |
| | Sub-Total | 40109.3 | 136.704 | 273.407 | 272.212 | 273.407 |

TABLE - 23.12 - MANDAL - WISE PUBLIC DISTRIBUTION SYSTEM - 2013 - 14

| S.No. | Mandal | Quantity lifted (tonnes) | | | | |
|-------|-----------------------------|----------------------------|----------------|----------------|----------------|----------------|
| | | Rice | Sugar | Edible Oil | Wheat | Gram Dal |
| 1 | 2 | 9 | 10 | 11 | 12 | 13 |
| | MADANAPALLE DIVISION | | | | | |
| 36 | Mulakalacheruvu | 1814.69 | 6.242 | 12.484 | 12.484 | 12.484 |
| 37 | Thamballapalle | 1998.4 | 5.9035 | 11.807 | 11.807 | 11.807 |
| 38 | Peddamandyam | 1575.42 | 5.322 | 10.644 | 10.644 | 10.644 |
| 39 | Gurramkonda | 1715.4 | 5.99 | 11.98 | 11.98 | 11.98 |
| 40 | Kalakada | 1514.94 | 5.268 | 10.536 | 10.536 | 10.536 |
| 41 | Kambhamvaripalle | 1798.98 | 6.6735 | 13.347 | 13.347 | 13.347 |
| 42 | Rompicherla | 1160.98 | 3.9925 | 7.985 | 7.985 | 7.985 |
| 43 | Yerravaripalem | 1142.22 | 4.1665 | 8.333 | 8.333 | 8.333 |
| 44 | Chinnagottigallu | 1048.21 | 3.734 | 7.468 | 7.468 | 7.468 |
| 45 | Pileru | 2677.67 | 9.8725 | 19.745 | 19.745 | 19.745 |
| 46 | Kalikiri | 1905.98 | 6.791 | 13.582 | 13.55 | 13.582 |
| 47 | Vayalpad | 1832.54 | 6.2095 | 12.419 | 12.419 | 12.419 |
| 48 | Kurabalakota | 1944.68 | 5.7525 | 11.505 | 11.505 | 11.505 |
| 49 | Pedda Thippasamudram | 2500.36 | 7.395 | 14.79 | 14.79 | 14.79 |
| 50 | B.kothakota | 2575.58 | 7.6485 | 15.297 | 15.297 | 15.297 |
| 51 | Madanapalle | 8346.16 | 26.6755 | 53.351 | 53.351 | 53.351 |
| 52 | Nimmanapalle | 1461.79 | 4.3005 | 8.601 | 8.601 | 8.601 |
| 53 | Sodam | 1419.92 | 4.84 | 9.68 | 9.68 | 9.68 |
| 54 | Somala | 1796.4 | 5.9345 | 11.869 | 11.869 | 11.869 |
| 55 | Chowdepalle | 1867.97 | 5.6885 | 11.377 | 11.377 | 11.377 |
| 56 | Ramasamudram | 2018.89 | 6.3155 | 12.631 | 12.631 | 12.631 |
| 57 | Punganur | 4327.23 | 13.007 | 26.014 | 26.014 | 26.014 |
| 58 | Peddapanjani | 2133.15 | 6.7585 | 13.517 | 13.517 | 13.517 |
| 59 | Gangavaram | 2198.83 | 7.0225 | 14.045 | 14.045 | 14.045 |
| 60 | Palamaner | 3064.85 | 10.0955 | 20.191 | 20.191 | 20.191 |
| 61 | Baireddipalle | 2389.25 | 7.032 | 14.064 | 14.064 | 14.064 |
| 62 | Venkatagirikota | 3316.26 | 9.773 | 19.546 | 19.546 | 19.546 |
| 63 | Santhipuram | 2496.82 | 7.5885 | 15.177 | 15.177 | 15.177 |
| 64 | Gudupalle | 1886.31 | 5.352 | 10.704 | 10.704 | 10.704 |
| 65 | Kuppam | 4161.14 | 12.614 | 25.228 | 25.228 | 25.228 |
| 66 | Ramakuppam | 2275.86 | 6.883 | 13.766 | 13.766 | 13.766 |
| | Sub-Total | 72366.9 | 230.842 | 461.683 | 461.651 | 461.683 |
| | TOTAL | 155363 | 508.981 | 1017.96 | 1015.56 | 1017.96 |

Source: Dist. Supply Officer, Chittoor.

TABLE - 23.13 - MANDAL - WISE CONSUMPTION OF MAJOR PETROLEUM PRODUCTS 2013 - 14

| S. No. | Mandal | Petrol & Diesel Bunks Existing | Consumption | | | L.P.G Dealers (No) | Gas Connections | Consumption of LPG (Tonnes) |
|---------------------------|---------------------|--------------------------------|-----------------------|-----------------------|--------------------------------------|--------------------|-----------------|-----------------------------|
| | | | Petrol (In '000 Ltrs) | Diesel (In '000 Ltrs) | Lubricants (In '000 Kgs / '000 Ltrs) | | | |
| 1 | 2 | 3 | 4 | 5 | 6 | 7 | 8 | 9 |
| CHITTOOR DIVISION | | | | | | | | |
| 1 | Vedurukuppam | 1 | 300 | 2500 | 0 | 1 | 2541 | 58 |
| 2 | Ramachandrapuram | 3 | 900 | 4680 | 0 | 0 | 0 | 43 |
| 3 | Vadamalapeta | 1 | 213 | 1055 | 7 | 1 | 1106 | 38 |
| 4 | Narayanavanam | 3 | 375 | 1925 | 0 | 1 | 5295 | 38 |
| 5 | Nindra | 2 | 275 | 3213 | 0 | 1 | 5130 | 40 |
| 6 | Vijayapuram | 0 | 0 | 0 | 0 | 1 | 3774 | 40 |
| 7 | Nagari | 6 | 3000 | 10000 | 42 | 2 | 19718 | 869 |
| 8 | Puttur | 9 | 6000 | 15000 | 50 | 1 | 17465 | 1889 |
| 9 | Karvetinagar | 4 | 2000 | 6000 | 0 | 1 | 8346 | 49 |
| 10 | Penumuru | 3 | 7200 | 3500 | 2 | 1 | 2522 | 42 |
| 11 | Puthalapattu | 2 | 312 | 2467 | 1 | 0 | 0 | 33 |
| 12 | Irala | 3 | 277 | 3750 | 0 | 0 | 0 | 12 |
| 13 | Thavanampalle | 2 | 210 | 2235 | 8 | 0 | 0 | 21 |
| 14 | Srirangarajapuram | 2 | 300 | 1500 | 0 | 1 | 2495 | 22 |
| 15 | Gangadharanellore | 2 | 500 | 1000 | 2 | 1 | 1506 | 25 |
| 16 | Chittoor | 21 | 35000 | 100000 | 300 | 6 | 127754 | 6358 |
| 17 | Bangarupalem | 5 | 6000 | 10000 | 47 | 0 | 0 | 38 |
| 18 | Yadamarri | 3 | 3000 | 3000 | 25 | 1 | 2093 | 0 |
| 19 | Gudipala | 3 | 1500 | 5000 | 25 | 0 | 0 | 67 |
| 20 | Palasamudram | 1 | 109 | 455 | 0 | 1 | 2420 | 27 |
| | Sub-Total | 76 | 67471 | 177280 | 509 | 20 | 202165 | 9709 |
| TIRUPATHI DIVISION | | | | | | | | |
| 21 | Tirupati (rural) | 6 | 6500 | 23500 | 50 | 1 | 26071 | 1768 |
| 22 | Renigunta | 11 | 11750 | 16764 | 195 | 3 | 29705 | 850 |
| 23 | Yerpedu | 1 | 300 | 3000 | 0 | 1 | 6188 | 47 |
| 24 | Srikalahasti | 8 | 5000 | 17000 | 300 | 2 | 50755 | 5222 |
| 25 | Thottambedu | 2 | 300 | 5000 | 0 | 1 | 543 | 30 |
| 26 | Buchinaidu Kandriga | 1 | 205 | 2600 | 0 | 0 | 0 | 13 |
| 27 | Varadaiahpalem | 2 | 515 | 8756 | 0 | 1 | 400 | 31 |
| 28 | K.v.b.puram | 2 | 1000 | 2900 | 0 | 1 | 480 | 5 |
| 29 | Tirupati (urban) | 27 | 27000 | 32000 | 600 | 9 | 185719 | 11435 |
| 30 | Chandragiri | 6 | 3000 | 15000 | 50 | 1 | 6549 | 6 |
| 31 | Pulicherla | 3 | 400 | 4000 | 0 | 0 | 0 | 57 |
| 32 | Pakala | 5 | 2500 | 7000 | 100 | 1 | 17851 | 87 |
| 33 | Pichatur | 1 | 276 | 2795 | 11 | 0 | 0 | 43 |
| 34 | Satyavedu | 3 | 400 | 5000 | 30 | 2 | 17289 | 58 |
| 35 | Nagalapuram | 1 | 2701 | 3760 | 18 | 1 | 2700 | 36 |
| | Sub-Total | 79 | 61847 | 149075 | 1354 | 24 | 344250 | 19688 |

TABLE - 23.13 - MANDAL - WISE CONSUMPTION OF MAJOR PETROLEUM PRODUCTS 2013 - 14

| S. No. | Mandal | Petrol & Diesel Bunks Existing | Consumption | | | L.P.G Dealers (No) | Gas Connections | Consumption of LPG (Tonnes) |
|-----------------------------|----------------------|--------------------------------|-----------------------|-----------------------|--------------------------------------|--------------------|-----------------|-----------------------------|
| | | | Petrol (In '000 Ltrs) | Diesel (In '000 Ltrs) | Lubricants (In '000 Kgs / '000 Ltrs) | | | |
| 1 | 2 | 3 | 4 | 5 | 6 | 7 | 8 | 9 |
| MADANAPALLE DIVISION | | | | | | | | |
| 36 | Mulakalacheruvu | 3 | 1500 | 7000 | 25 | 1 | 6422 | 61 |
| 37 | Thamballapalle | 2 | 580 | 5100 | 0 | 1 | 3342 | 53 |
| 38 | Peddamandyam | 0 | 0 | 0 | 0 | 0 | 0 | 38 |
| 39 | Gurramkonda | 2 | 415 | 4417 | 8 | 1 | 1267 | 60 |
| 40 | Kalakada | 1 | 300 | 4050 | 14 | 1 | 14317 | 408 |
| 41 | Kambhamvaripalle | 1 | 165 | 2515 | 0 | 1 | 5449 | 58 |
| 42 | Rompicherla | 1 | 170 | 2600 | 0 | 1 | 5420 | 42 |
| 43 | Yerravaripalem | 1 | 150 | 200 | 0 | 1 | 3092 | 0 |
| 44 | Chinnagottigallu | 2 | 300 | 3000 | 0 | 0 | 0 | 38 |
| 45 | Pileru | 3 | 500 | 5000 | 46 | 1 | 22618 | 1595 |
| 46 | Kalikiri | 3 | 1000 | 2500 | 100 | 1 | 14448 | 395 |
| 47 | Vayalpad | 1 | 411 | 5675 | 0 | 1 | 12638 | 530 |
| 48 | Kurabalakota | 2 | 275 | 2865 | 0 | 2 | 12258 | 53 |
| 49 | Pedda Thippasamudram | 2 | 315 | 3600 | 0 | 1 | 6458 | 329 |
| 50 | B.kothakota | 3 | 300 | 4000 | 18 | 1 | 8328 | 31 |
| 51 | Madanapalle | 16 | 50000 | 50000 | 1000 | 2 | 57111 | 4608 |
| 52 | Nimmanapalle | 0 | 0 | 0 | 0 | 0 | 0 | 0 |
| 53 | Sodam | 2 | 500 | 3000 | 0 | 1 | 6970 | 42 |
| 54 | Somala | 3 | 1000 | 2500 | 0 | 0 | 0 | 34 |
| 55 | Chowdepalle | 1 | 300 | 2000 | 0 | 1 | 10892 | 43 |
| 56 | Ramasamudram | 2 | 1000 | 2750 | 0 | 1 | 2925 | 66 |
| 57 | Punganur | 5 | 3000 | 17000 | 100 | 1 | 22950 | 213 |
| 58 | Peddapanjani | 0 | 0 | 0 | 0 | 1 | 548 | 41 |
| 59 | Gangavaram | 3 | 1500 | 6000 | 50 | 1 | 2812 | 49 |
| 60 | Palamaner | 5 | 7000 | 15000 | 218 | 1 | 28220 | 2186 |
| 61 | Baireddipalle | 2 | 1000 | 2750 | 50 | 1 | 2573 | 66 |
| 62 | Venkatagirikota | 3 | 1000 | 10000 | 43 | 1 | 10256 | 67 |
| 63 | Santhipuram | 2 | 375 | 3650 | 14 | 0 | 0 | 25 |
| 64 | Gudupalle | 1 | 218 | 3615 | 0 | 1 | 784 | 24 |
| 65 | Kuppam | 5 | 2000 | 15000 | 43 | 1 | 27568 | 2681 |
| 66 | Ramakuppam | 1 | 312 | 2750 | 0 | 1 | 1525 | 56 |
| | Sub-Total | 78 | 75586 | 188537 | 1729 | 28 | 291191 | 13892 |
| | TOTAL | 233 | 204904 | 514892 | 3592 | 72 | 837606 | 43289 |

Source:Dist.Supply Officer,Chittoor.

TABLE - 23.14 - MANDAL -WISE NATIONAL LITERACY PROGRAMME -2013 - 14

| S.No. | Mandal | Total No. of Illiterates Identified | No. of New Literates made as on 31-03-2012 | No. of Literacy Centres Functioning |
|--------------|---------------------------|--|---|--|
| 1 | 2 | 3 | 4 | 5 |
| | CHITTOR DIVISION | | | |
| 1 | Vedurukuppam | 6175 | 1008 | 50 |
| 2 | Ramachandrapuram | 4867 | 1275 | 46 |
| 3 | Vadamalapeta | 1644 | 1100 | 40 |
| 4 | Narayanavanam | 7727 | 975 | 36 |
| 5 | Nindra | 1950 | 967 | 40 |
| 6 | Vijayapuram | 1853 | 1025 | 44 |
| 7 | Nagari | 3457 | 692 | 34 |
| 8 | Puttur | 2592 | 584 | 28 |
| 9 | Karvetinagar | 5981 | 1067 | 42 |
| 10 | Penumuru | 6379 | 859 | 48 |
| 11 | Puthalapattu | 5499 | 1170 | 50 |
| 12 | Irala | 9506 | 1312 | 56 |
| 13 | Thavanampalle | 6999 | 1614 | 64 |
| 14 | Srirangarajapuram | 1920 | 1065 | 46 |
| 15 | Gangadharanellore | 6858 | 1717 | 64 |
| 16 | Chittoor | 21132 | 720 | 34 |
| 17 | Bangarupalem | 12947 | 2162 | 80 |
| 18 | Yadamarri | 10071 | 1400 | 52 |
| 19 | Gudipala | 4065 | 632 | 54 |
| 20 | Palasamudram | 5181 | 571 | 26 |
| | Sub-Total | 126803 | 21915 | 934 |
| | TIRUPATHI DIVISION | | | |
| 21 | Tirupati (rural) | 4910 | 1436 | 58 |
| 22 | Renigunta | 8461 | 630 | 38 |
| 23 | Yerpedu | 18261 | 2092 | 80 |
| 24 | Srikalahasti | 11319 | 1772 | 92 |
| 25 | Thottambedu | 6992 | 1357 | 54 |
| 26 | Buchinaidu Kandriga | 6543 | 1301 | 48 |
| 27 | Varadaiahpalem | 9025 | 1570 | 52 |
| 28 | K.v.b.puram | 13470 | 2586 | 116 |
| 29 | Tirupati (urban) | 9060 | 0 | 0 |
| 30 | Chandragiri | 3458 | 1509 | 66 |
| 31 | Pulicherla | 3386 | 975 | 50 |
| 32 | Pakala | 13597 | 1462 | 56 |
| 33 | Pichatur | 2673 | 937 | 42 |
| 34 | Satyavedu | 5533 | 1191 | 56 |
| 35 | Nagalapuram | 4216 | 960 | 38 |
| | Sub-Total | 120904 | 19778 | 846 |

TABLE - 23.14 - MANDAL -WISE NATIONAL LITERACY PROGRAMME -2013 - 14

| S.No. | Mandal | Total No. of Illiterates Identified | No. of New Literates made as on 31-03-2012 | No. of Literacy Centres Functioning |
|--------------|-----------------------------|--|---|--|
| 1 | 2 | 3 | 4 | 5 |
| | MADANAPALLE DIVISION | | | |
| 36 | Mulakalacheruvu | 15748 | 517 | 24 |
| 37 | Thamballapalle | 13326 | 990 | 38 |
| 38 | Peddamandyam | 15990 | 932 | 60 |
| 39 | Gurramkonda | 12225 | 637 | 30 |
| 40 | Kalakada | 10751 | 595 | 30 |
| 41 | Kambhamvaripalle | 4649 | 1119 | 66 |
| 42 | Rompicherla | 3225 | 490 | 20 |
| 43 | Yerravaripalem | 6512 | 300 | 24 |
| 44 | Chinnagottigallu | 3060 | 780 | 26 |
| 45 | Pileru | 7868 | 719 | 30 |
| 46 | Kalikiri | 15359 | 512 | 28 |
| 47 | Vayalpad | 9833 | 764 | 32 |
| 48 | Kurabalakota | 13964 | 197 | 12 |
| 49 | Pedda Thippasamudram | 12791 | 439 | 32 |
| 50 | B.kothakota | 14874 | 573 | 22 |
| 51 | Madanapalle | 12207 | 501 | 32 |
| 52 | Nimmanapalle | 11404 | 509 | 20 |
| 53 | Sodam | 7627 | 544 | 32 |
| 54 | Somala | 11754 | 535 | 28 |
| 55 | Chowdepalle | 13563 | 1064 | 38 |
| 56 | Ramasamudram | 10330 | 535 | 36 |
| 57 | Punganur | 7415 | 1187 | 44 |
| 58 | Peddapanjani | 12388 | 863 | 50 |
| 59 | Gangavaram | 9497 | 538 | 32 |
| 60 | Palamaner | 6015 | 283 | 20 |
| 61 | Baireddipalle | 9025 | 679 | 42 |
| 62 | Venkatagirikota | 39533 | 652 | 36 |
| 63 | Santhipuram | 5010 | 1151 | 46 |
| 64 | Gudupalle | 11027 | 1416 | 72 |
| 65 | Kuppam | 16052 | 1414 | 62 |
| 66 | Ramakuppam | 11856 | 1073 | 64 |
| | Sub-Total | 354878 | 22508 | 1128 |
| | TOTAL | 602585 | 64201 | 2908 |

Source:Dy.Director,Adult Education.

TABLE - 23.15 - MANDAL - WISE YOUTH CLUBS - AS ON 31-3-2014

| S.No. | Mandal | Registered | | Un-Registered | | TOTAL | |
|-------|---------------------------|-------------|--------------|---------------|-------------|-------------|--------------|
| | | Number | Members | Number | Members | Number | Members |
| 1 | 2 | 3 | 4 | 5 | 6 | 7 | 8 |
| | CHITTOR DIVISION | | | | | | |
| 1 | Vedurukuppam | 70 | 1045 | 13 | 217 | 83 | 1262 |
| 2 | Ramachandrapuram | 81 | 1252 | 8 | 136 | 89 | 1388 |
| 3 | Vadamalapeta | 87 | 1473 | 10 | 182 | 97 | 1655 |
| 4 | Narayanavanam | 65 | 1320 | 8 | 136 | 73 | 1456 |
| 5 | Nindra | 98 | 1732 | 9 | 153 | 107 | 1885 |
| 6 | Vijayapuram | 65 | 1320 | 7 | 126 | 72 | 1446 |
| 7 | Nagari | 36 | 607 | 7 | 113 | 43 | 720 |
| 8 | Puttur | 40 | 922 | 6 | 87 | 46 | 1009 |
| 9 | Karvetinagar | 47 | 799 | 8 | 136 | 55 | 935 |
| 10 | Penumuru | 45 | 810 | 9 | 153 | 54 | 963 |
| 11 | Puthalapattu | 35 | 595 | 8 | 136 | 43 | 731 |
| 12 | Irala | 33 | 594 | 9 | 153 | 42 | 747 |
| 13 | Thavanampalle | 42 | 748 | 4 | 61 | 46 | 809 |
| 14 | Srirangarajapuram | 71 | 1420 | 9 | 153 | 80 | 1573 |
| 15 | Gangadharanellore | 30 | 605 | 5 | 90 | 35 | 695 |
| 16 | Chittoor | 431 | 7758 | 18 | 312 | 449 | 8070 |
| 17 | Bangarupalem | 57 | 1163 | 4 | 62 | 61 | 1225 |
| 18 | Yadamarri | 77 | 1540 | 2 | 34 | 79 | 1574 |
| 19 | Gudipala | 64 | 1152 | 7 | 126 | 71 | 1278 |
| 20 | Palasamudram | 51 | 918 | 10 | 162 | 61 | 1080 |
| | Sub-Total | 1525 | 27773 | 161 | 2728 | 1686 | 30501 |
| | TIRUPATHI DIVISION | | | | | | |
| 21 | Tirupati (rural) | 113 | 2315 | 9 | 132 | 122 | 2447 |
| 22 | Renigunta | 75 | 1924 | 5 | 78 | 80 | 2002 |
| 23 | Yerpedu | 76 | 1619 | 8 | 136 | 84 | 1755 |
| 24 | Srikalahasti | 71 | 1928 | 9 | 152 | 80 | 2080 |
| 25 | Thottambu | 52 | 1036 | 9 | 171 | 61 | 1207 |
| 26 | Buchinaidu Kandriga | 51 | 1024 | 8 | 136 | 59 | 1160 |
| 27 | Varadaiahpalem | 48 | 730 | 7 | 126 | 55 | 856 |
| 28 | K.v.b.puram | 44 | 1128 | 8 | 144 | 52 | 1272 |
| 29 | Tirupati (urban) | 95 | 2356 | 12 | 213 | 107 | 2569 |
| 30 | Chandragiri | 70 | 2334 | 10 | 195 | 80 | 2529 |
| 31 | Pulicherla | 98 | 1725 | 8 | 136 | 106 | 1861 |
| 32 | Pakala | 82 | 1476 | 7 | 126 | 89 | 1602 |
| 33 | Pichatur | 53 | 1268 | 7 | 126 | 60 | 1394 |
| 34 | Satyavedu | 54 | 922 | 9 | 153 | 63 | 1075 |
| 35 | Nagalapuram | 59 | 1152 | 5 | 90 | 64 | 1242 |
| | Sub-Total | 1041 | 22937 | 121 | 2114 | 1162 | 25051 |

TABLE - 23.15 - MANDAL - WISE YOUTH CLUBS - AS ON 31-3-2014

| S.No. | Mandal | Registered | | Un-Registered | | TOTAL | |
|-------|-----------------------------|-------------|--------------|---------------|-------------|-------------|--------------|
| | | Number | Members | Number | Members | Number | Members |
| 1 | 2 | 3 | 4 | 5 | 6 | 7 | 8 |
| | MADANAPALLE DIVISION | | | | | | |
| 36 | Mulakalacheruvu | 52 | 1222 | 7 | 122 | 59 | 1344 |
| 37 | Thambalapalle | 63 | 1282 | 4 | 72 | 67 | 1354 |
| 38 | Peddamandyam | 45 | 920 | 4 | 72 | 49 | 992 |
| 39 | Gurramkonda | 58 | 1119 | 5 | 90 | 63 | 1209 |
| 40 | Kalakada | 61 | 1119 | 4 | 72 | 65 | 1191 |
| 41 | Kambhamvaripalle | 56 | 1012 | 8 | 144 | 64 | 1156 |
| 42 | Rompicherla | 43 | 719 | 7 | 126 | 50 | 845 |
| 43 | Yerravaripalem | 44 | 682 | 6 | 102 | 50 | 784 |
| 44 | Chinnagottigallu | 37 | 532 | 5 | 90 | 42 | 622 |
| 45 | Pileru | 53 | 882 | 6 | 98 | 59 | 980 |
| 46 | Kalikiri | 37 | 582 | 8 | 136 | 45 | 718 |
| 47 | Vayalpad | 43 | 739 | 5 | 85 | 48 | 824 |
| 48 | Kurabalakota | 42 | 1135 | 8 | 136 | 50 | 1271 |
| 49 | Pedda Thippasamudram | 49 | 1016 | 5 | 90 | 54 | 1106 |
| 50 | B.kothakota | 43 | 849 | 6 | 102 | 49 | 951 |
| 51 | Madanapalle | 94 | 2142 | 10 | 155 | 104 | 2297 |
| 52 | Nimmanapalle | 34 | 735 | 8 | 136 | 42 | 871 |
| 53 | Sodam | 41 | 644 | 7 | 126 | 48 | 770 |
| 54 | Somala | 35 | 922 | 7 | 126 | 42 | 1048 |
| 55 | Chowdepalle | 45 | 765 | 8 | 136 | 53 | 901 |
| 56 | Ramasamudram | 44 | 735 | 9 | 153 | 53 | 888 |
| 57 | Punganur | 36 | 644 | 10 | 174 | 46 | 818 |
| 58 | Peddapanjani | 40 | 720 | 5 | 85 | 45 | 805 |
| 59 | Gangavaram | 32 | 622 | 4 | 60 | 36 | 682 |
| 60 | Palamaner | 46 | 822 | 0 | 0 | 46 | 822 |
| 61 | Baireddipalle | 25 | 456 | 0 | 0 | 25 | 456 |
| 62 | Venkatagirikota | 43 | 731 | 8 | 136 | 51 | 867 |
| 63 | Santhipuram | 65 | 1170 | 9 | 162 | 74 | 1332 |
| 64 | Gudupalle | 40 | 821 | 11 | 187 | 51 | 1008 |
| 65 | Kuppam | 49 | 833 | 10 | 175 | 59 | 1008 |
| 66 | Ramakuppam | 53 | 922 | 4 | 68 | 57 | 990 |
| | Sub-Total | 1448 | 27494 | 198 | 3416 | 1646 | 30910 |
| | TOTAL | 4014 | 78204 | 480 | 8258 | 4494 | 86462 |

Source: Dist. Youth Co-Ordinator, Chittoor.

**TABLE - 23.16 - PHYSICAL AND FINANCIAL TARGETS & ACHIEVEMENTS
ACCORDING TO SOCIAL STATUS UNDER SGSY - 2013 - 14**

| S. No. | Category | Physical target & Achievements Families benefitted | | Financial Target & Achievements subsidy component released | |
|--------|----------------------------|--|------------------|--|-------------------------------|
| | | Target (No) | Achievement (No) | Target (No) | Amount Released (Rs in Lakhs) |
| 1 | 2 | 3 | 4 | 5 | 6 |
| 1 | Scheduled Tribe | 284 | 213 | 0 | 57.75 |
| 2 | Scheduled Caste | 284 | 2497 | 0 | 744.66 |
| 3 | Backward Classes | 284 | 196 | 0 | 159.40 |
| 4 | Other Castes | 284 | 95 | 0 | 86.00 |
| 5 | Women Beneficiaries | 284 | 3001 | 0 | 1047.81 |
| 6 | TRYSEM | 0 | 0 | 0 | 0.00 |

Source: PD, D.R.D.A., Chittoor

TABLE - 23.17 - SECTOR WISE PHYSICAL AND FINANCIAL TARGETS & ACHIEVEMENTS UNDER SGSY - 2013 - 14

| S.No. | Category | Target | | Achievement | |
|-------|-------------------------------|--------------------|---|--------------------|--|
| | | Beneficiaries (No) | Finance (Subsidy Component) Rs.in Lakhs | Beneficiaries (No) | Finance (Subsidy Component Released) Rs.in Lakhs |
| 1 | 2 | 3 | 4 | 5 | 6 |
| 1 | Agriculture | 0 | 0.00 | 0 | 0.00 |
| 2 | Horticulture | 0 | 0.00 | 0 | 0.00 |
| 3 | Sericulture | 0 | 0.00 | 0 | 0.00 |
| 4 | Minor Irrigation | 0 | 0.00 | 0 | 0.00 |
| 5 | Animal Husbandry | 0 | 0.00 | 2936 | 1021.81 |
| 6 | Fisheries | 0 | 0.00 | 0 | 0.00 |
| 7 | Industry Service and Business | 0 | 0.00 | 65 | 26.00 |

Source: PD,D.R.D.A.,Chittoor

TABLE - 23.18 - SECTOR - WISE PHYSICAL & FINANCIAL ACHIEVEMENTS BY THE DIST. S.C. CO-OP. SOCIETY LTD., OUTSIDE SGSY INCLUDING S.C. ACTION PLAN -2013 - 14

| S. No. | Sector | Beneficiaries (No) | Financial Assistance (Rs in Lakhs) | | |
|--------|---|--------------------|------------------------------------|------------------|------------|
| | | | SC Subsidy | 20% Margin Money | Bank Loans |
| 1 | 2 | 3 | 4 | 5 | 6 |
| 1 | SES, ISB SECTOR | 0 | 0 | 0 | 0 |
| 2 | SES -VULNERABLE GROUPS | 0 | 0 | 0 | 0 |
| 3 | MINOR IRRIGATION | 0 | 0 | 0 | 0 |
| 4 | ANIMAL HUSBANDRY | 0 | 0 | 0 | 0 |
| 5 | LAND PURCHASE, LAND DEVELOPMENT & AGRICULTURAL SECTOR | 0 | 0 | 0 | 0 |
| 6 | ENERGISATION | 0 | 0 | 0 | 0 |
| 7 | TRAINING PROGRAMME | 0 | 0 | 0 | 0 |
| | TOTAL | 0 | 0 | 0 | 0 |

Source: ED,SC Co-OP,Society Ltd.,Chittoor.

Note: SCAP 2013-14, out of 5703 units, 796 sanctions have been issued. For grounding the units, subsidy is awaited from Head Office.

TABLE - 23.19 - SECTOR - WISE PHYSICAL & FINANCIAL ACHIEVEMENTS BY THE DIST. BACKWARD CLASSES SERVICE. CO-OP. SOCIETY LTD., OUTSIDE SGSY INCLUDING S.C. ACTION PLAN - 2013 - 14

| S.No. | Sector | Beneficiaries (No) | Financial Assistance (Rs in Lakhs) | | |
|-------|-------------------------------------|--------------------|------------------------------------|------------------|------------|
| | | | SC Subsidy | 20% Margin Money | Bank Loans |
| 1 | 2 | 3 | 4 | 5 | 6 |
| 1 | Marginal Money Scheme | 0 | 0 | 0 | 0 |
| 2 | Rajiv Abhyudaya Yojana Scheme | 0 | 0 | 0 | 0 |
| 3 | Construction Of Dhobighats | 6 | 33.6 | 0 | 0 |
| 4 | Financial Assistance Scheme | 0 | 0 | 0 | 0 |
| 5 | Primary Vaddera Co.op. Societies | 0 | 0 | 0 | 0 |
| 6 | Primary Washer Co. Op. Societies | 0 | 0 | 0 | 0 |
| 7 | Primary Nayi Brahmin Co. Op Society | 0 | 0 | 0 | 0 |
| | TOTAL | 6 | 33.6 | 0 | 0 |

Source:ED,DBCSCS Ltd.,Chittoor.

Note: Subsidy not yet released by the Managing Director, A.P. Coop. Federations concerned, Hyderabad.

TABLE - 23.20 - SCHEMES TAKEN UP UNDER HORTICULTURE PROGRAMME OUTSIDE IRDP & OTHER CO-OP. FINANCE CORPN., (DEPT.OONLY) - 2013 - 14

| S. No. | Name of the Scheme (Mango , Coconut , Oilpalm etc.,) | Extent Covered during the Year (Hect.) | Beneficiaries Covered (No) | | | | Amount Involved (Rs in Lakhs) | | |
|--------|--|--|----------------------------|------------|-------------|-------------|-------------------------------|----------|---------------|
| | | | SC | ST | OC | TOTAL | Subsidy | Loan | TOTAL |
| 1 | 2 | 3 | 4 | 5 | 6 | 7 | 8 | 9 | 10 |
| 1 | AREA EXPANSION FRUITS-MANGO | 325.62 | 32 | 82 | 251 | 365 | 73.27 | 0 | 73.27 |
| 2 | AREA EXPANSION FRUITS-SAPOTA | 0 | 0 | 0 | 0 | 0 | 0 | 0 | 0 |
| 3 | AREA EXPANSION FRUITS-GUAVA | 0 | 0 | 0 | 0 | 0 | 0 | 0 | 0 |
| 4 | AREA EXPANSION FRUITS-POMEGRANATE | 14.5 | 1 | 0 | 12 | 13 | 3.26 | 0 | 3.26 |
| 5 | AREA EXPANSION FRUITS-SWEET ORANGE | 7 | 1 | 0 | 3 | 4 | 1.68 | 0 | 1.68 |
| 6 | AREA EXPANSION FRUITS-T.C.BANANA | 42.65 | 2 | 0 | 66 | 68 | 10.1 | 0 | 10.1 |
| 7 | AREA EXPANSION FRUITS-PAPAYA | 320.12 | 23 | 0 | 501 | 524 | 72.03 | 0 | 72.03 |
| 8 | REJUVENATION | 2869.29 | 342 | 178 | 2603 | 3123 | 263.13 | 0 | 263.13 |
| 9 | VERMICOMPOSTUNITS | 618 | 116 | 121 | 336 | 573 | 35.4 | 0 | 35.4 |
| 10 | VEGETABLES | 1349.7 | 90 | 27 | 911 | 1028 | 34.14 | 0 | 34.14 |
| 11 | FLORICULTURE | 50 | 24 | 8 | 105 | 137 | 10 | 0 | 10 |
| 12 | MEDICAL & AEROMATIC PLANTS | 0 | 0 | 0 | 0 | 0 | 0 | 0 | 0 |
| 13 | IPM | 0 | 0 | 0 | 0 | 0 | 0 | 0 | 0 |
| 14 | PROTECTED CULTIVATION | 82 | 13 | 0 | 89 | 102 | 151.12 | 0 | 151.12 |
| | TOTAL | 5678.88 | 644 | 416 | 4877 | 5937 | 654.13 | 0 | 654.13 |

Source: Asst. Director, Horticulture, Chittoor & Tirupati.

**TABLE - 23.21 - SECTOR WISE PHYSICAL AND FINANCIAL ACHIEVEMENT UNDER
DISABLED WELFARE - 2013 - 14**

| S. No. | Sector | Beneficiaries Covered (No) | | | | | Financial Assistance (Rs in Lakhs) |
|--------|--------------------------------------|----------------------------|-----------|-------------|------------|-------------|------------------------------------|
| | | SC | ST | BC | OC | TOTAL | |
| 1 | Post Matric Scholarships (mtf) | 0 | 0 | 0 | 188 | 188 | 4.51 |
| 2 | Reimbursement Of Tution Fees | 0 | 0 | 0 | 77 | 77 | 9.90 |
| 3 | Pre-metric Scholarships | 237 | 19 | 578 | 200 | 1034 | 9.44 |
| 4 | Mr Scholarships | 17 | 4 | 11 | 23 | 55 | 0.55 |
| 5 | Marriage Incentive Awards | 11 | 0 | 12 | 7 | 30 | 15.00 |
| 6 | Economic Rehabilitation | 0 | 0 | 0 | 0 | 0 | 0.00 |
| 7 | Subsidy | 0 | 0 | 1 | 34 | 35 | 10.69 |
| 8 | Reader Allowance | 5 | 1 | 6 | 4 | 16 | 0.11 |
| 9 | Government Home For Aged, Tirupati | 36 | 2 | 20 | 10 | 68 | 6.51 |
| 10 | Government Ph Girls Hostel, Chittoor | 5 | 0 | 8 | 8 | 21 | 3.23 |
| 11 | Tricycles | 56 | 2 | 94 | 49 | 201 | 12.06 |
| 12 | Wheel Chairs | 2 | 0 | 10 | 6 | 18 | 1.08 |
| 13 | Crutches | 18 | 0 | 37 | 20 | 75 | 0.60 |
| 14 | Hearing Aids | 42 | 1 | 70 | 61 | 174 | 2.09 |
| 15 | Walking Stick | 4 | 0 | 1 | 1 | 6 | 0.01 |
| 16 | Braille Slates | 35 | 4 | 105 | 45 | 189 | 0.22 |
| 17 | Braille Sheets | 35 | 4 | 105 | 45 | 189 | 1.13 |
| 18 | Cd Player/mp3/ipod/tape Recorder | 0 | 0 | 2 | 3 | 5 | 0.75 |
| 19 | Pocket Frames | 6 | 1 | 15 | 8 | 30 | 0.02 |
| 20 | Abacus | 3 | 2 | 8 | 2 | 15 | 0.00 |
| 21 | Tailor Frame | 13 | 1 | 28 | 18 | 60 | 0.05 |
| | TOTAL | 525 | 41 | 1111 | 809 | 2486 | 77.95 |

Source: Asst.Director,Disabled Welfare,Chittoor .

**TABLE - 23.22 - SCHEMES RELATING TO A.P. STATE IRRIGATION
DEVELOPMENT CORPORATION - 2013 - 14**

| S.No. | Scheme | No. of Units Taken Up | Financial Expenditure Incurred (Rs in Lakhs) | Area Brought Under Irrigation (Hectares) |
|--------------|--|--------------------------------------|---|---|
| 1 | 2 | 3 | 4 | 5 |
| 1 | Lift Irrigation Schemes | 0 | 0 | 0 |
| 2 | IDC Schemes | 0 | 0 | 0 |
| 3 | Taken Over Schemes From MI Department | 0 | 0 | 0 |
| 4 | Ground Water Schemes | 0 | 0 | 0 |
| | TOTAL | 0 | 0 | 0 |

Source: Project Engineer., APSIDC, Y.S.R.Kadapa

TABLE NO : 23.23
TWENTY POINT PROGRAMME (TPP) - 2013-14
MONTHLY PROGRESS REPORT - CHITTOOR DISTRICT

MONTH: MARCH

YEAR:2014

| S. No. | Name of the Items | Parameters / Indicators / Schemes to be monitored | Unit | Targets | | Achievement | |
|--|--|---|---------------|-------------|-------------------------|------------------|------------|
| | | | | Annual | For period under report | During the Month | Cumulative |
| 1 | 2 | 3 | 4 | 5 | 6 | 7 | 8 |
| GARIBI HATAO (POVERTY ERADICATION): | | | | | | | |
| 1 | Employment Generation under the National Rural Employment Guarantee Act | i. No.of Job Cards issued | No. | | | 783 | 12824 |
| | | ii. Employment generated | Lakh Nos. | | | 10.57 | 117.51 |
| | | iii. Wages given in cash and kind | (Rs.in Lakhs) | | | 2485.00 | 20043.00 |
| 2 | Swaranjayanti Gram Swarojgar Yojana | Individual Swarozgaries Assisted | | | | | |
| | | i. Total | No. | 284 | 284 | 160 | 3001 |
| | | ii. SC | No. | | | 0 | 2497 |
| | | iii. ST | No. | | | | 213 |
| | | iv. Women | No. | | | | - |
| v. Disabled Person | No. | | | | - | | |
| 3 | Self Help Groups | SHGs under SGSY | | | | | |
| | | a. SHGs formed | | 518 | 518 | 863 | 2378 |
| | | b. SHGs to whom income generating activities provided | No. | 6786 | 6786 | 3509 | 36570 |
| KISAN MITRA (Support to Farmers): | | | | | | | |
| 4 | Distribution of Waste Land to the Landless | Land Distributed | | | | | |
| | | i. Total | Hect. | | | | 1647.14 |
| | | ii. SC | Hect. | | | | 417.17 |
| | | iii. ST | Hect. | | | | 66.57 |
| iv. Others | Hect. | | | | | 1163.4 | |
| SHRAMIK KALYAN (LABOUR WELFARE): | | | | | | | |
| 5 | Minimum Wages Enforcement (including Farm Labour) | a. Agrl. & Farm Workers | | | | - | - |
| | | i. Inspections made | No. | | | 297 | 939 |
| | | ii. Irregularities detected | No. | | | - | - |
| | | iii. Irregularities rectified | No. | | | - | - |
| | | iv. Claims filed | No. | | | - | - |
| | | v. Claims settled | No. | | | - | - |
| | | vi. Prosecution cases pending | No. | | | - | - |
| | | vii. Prosecution cases filed | No. | | | - | - |
| | | viii. Prosecution cases decided | No. | | | - | - |
| b. Others | No. | | | | - | - | |

TABLE NO : 23.23
TWENTY POINT PROGRAMME (TPP) - 2013-14
MONTHLY PROGRESS REPORT - CHITTOOR DISTRICT

MONTH: MARCH

YEAR:2014

| S. No. | Name of the Items | Parameters / Indicators / Schemes to be monitored | Unit | Targets | | Achievement | |
|---|---|---|--------|--------------|-------------------------|------------------|------------|
| | | | | Annual | For period under report | During the Month | Cumulative |
| 1 | 2 | 3 | 4 | 5 | 6 | 7 | 8 |
| KHADYA SURAKSHA (FOOD SECURITY): | | | | | | | |
| 6 | Food Security: | | | | | | |
| | Targeted Public Distribution System | i.Allocation under T.P.D.S. | Tonnes | 184452.9 | 184453 | 15444.82 | 184005.41 |
| | | ii.Off take of States / U.Ts (Rice) | Tonnes | | | 15425.56 | 183773.880 |
| | | i.Allocation under APL | Tonnes | 85560 | 85560 | 7130 | 85560 |
| | | ii.Off take of States / U.Ts (Rice) | Tonnes | | | 7130 | 85560 |
| | | i.Allocation under BPL | Tonnes | 60513.17 | 60513.2 | 5129.79 | 60137.58 |
| | | ii.Off take of States / U.Ts (Rice) | Tonnes | | | 5111.26 | 59908.57 |
| | Anthyodaya Anna Yojana | i.Allocation of Food Grants to States/U.Ts (Rice) | Tonnes | 38379.72 | 38379.7 | 3185.04 | 38307.90 |
| ii.Off take of States / U.Ts (Rice) | | Tonnes | | | 3184.31 | 38305.310 | |
| 7 | Rural Housing - Indira Awaas Yojana | i.Houses sanctioned | No. | 10580 | 10580 | - | |
| | | ii.Houses constructed | No. | 10580 | 10580 | 5419 | 10580 |
| 8 | EWS / LIG Houses in Urban Areas | i.Houses sanctioned | No. | 780 | | - | - |
| | | ii.Houses constructed | No. | 780 | 780 | 239 | 1462 |
| SHUDH PEYA JAL (CLEAN DRINKING WATER): | | | | | | | |
| 9 | Rural Areas - Accelerated Rural Water Supply Programme | i.Habitations covered (NC and PC) | No. | 493 | 493 | 128 | 647 |
| | | ii.Slipped back Habitations with water quality problems covered | No. | 1 | 1 | 1 | 1 |
| 10 | Sanitation Programme in Rural Areas | Individual House hold Latrines constructed | No. | - | - | 10 | 220 |
| 11 | Institutional Delivery | Delivery in Institutions | No. | 75741 | 75741 | 6446 | 69843 |

TABLE NO : 23.23
TWENTY POINT PROGRAMME (TPP) - 2013-14
MONTHLY PROGRESS REPORT - CHITTOOR DISTRICT

MONTH: MARCH

YEAR:2014

| S. No. | Name of the Items | Parameters / Indicators / Schemes to be monitored | Unit | Targets | | Achievement | |
|---|---|--|--------------|--------------|-------------------------|------------------|--------------|
| | | | | Annual | For period under report | During the Month | Cumulative |
| 1 | 2 | 3 | 4 | 5 | 6 | 7 | 8 |
| ANUSUGIT JAATI, JAN JAATI, ALP-SANKHYAK EVAM ANYA PICHHARA VARG KALYAN (WELFARE OF SCHEDULED CASTES, SCHEDULED TRIBES. MINORITES AND OBCs) | | | | | | | |
| 12 | SC Families Assisted | SC Families Assisted | No. | 44921 | 44921 | 26291 | 97211 |
| 13 | ST Families Assisted | ST Families Assisted | No. | 1389 | 1389 | 58 | 139 |
| BAL KALYAN (CHILD WELFARE): | | | | | | | |
| 14 | Universalization of ICDS Scheme | ICDS Blocks Operational (Cumulative) | No. | 21 | 21 | - | 21 |
| 15 | Functional Anganwadies | i.Anganwadies Functional (Cumulative) | No. | 4768 | 4768 | - | 4768 |
| | | ii.Children Covered | No. | 233935 | 233935 | 0 | 233935 |
| | | iii.Malnutrition cass noticed | No. | 5120 | - | 0 | 5120 |
| BASTI SUDHAR (IMPROVEMENT OF SLUMS): | | | | | | | |
| 16 | Number of Urban Poor Families assisted under seven point charter viz. land tenure, housing at affordable cost, water, sanitation, health, education and social security. | Poor Families Assisted | No | 555 | 555 | 6431 | 90402 |
| PARYAVARAN SAMRAKSHAN EVAM VAN VRIDHI (ENVIRONMENT PROTECTION AND AFFORESTATION): | | | | | | | |
| 17 | Afforestation | | | | | | |
| | a.Area covered under Plantation on Public and Forest Lands | Area covered under Plantation on Public and Forest Lands | Hects. | 13664 | 13664 | 0.00 | 7210.64 |
| | b.Number of Seedlings Planted on Public and Forest Lands | Number of Seedlings Planted on Public and Forest Lands | No. in Lakhs | 79.14 | 79.14 | 0.00 | 44.04 |

TABLE NO : 23.23
TWENTY POINT PROGRAMME (TPP) - 2013-14
MONTHLY PROGRESS REPORT - CHITTOOR DISTRICT

MONTH: MARCH

YEAR:2014

| S. No. | Name of the Items | Parameters / Indicators / Schemes to be monitored | Unit | Targets | | Achievement | |
|---|---|---|---------------|-------------|-------------------------|------------------|-------------|
| | | | | Annual | For period under report | During the Month | Cumulative |
| 1 | 2 | 3 | 4 | 5 | 6 | 7 | 8 |
| GRAMEEN SADAK (RURAL ROADS) | | | | | | | |
| 18 | Rural Roads - PMGSY | Length of Road constructed | Kms. | 0 | 0 | 0 | 0 |
| GRAMEEN OORJA (ENERGISATION OF RURAL AREA) | | | | | | | |
| 19 | Rajiv Gandhi Grameen Vidyutikaran Yojana | Villages electrified | No. | 1274 | 1274 | 0 | 1274 |
| 20 | Energising Pump sets | Pumpsets energised | No. | 4782 | 4782 | 2414 | 9563 |
| 21 | Supply of Electricity | i.Electricity demanded | Million units | - | - | 416.42 | 4041.30 |
| | | ii.Electricity Supplied | | | | 403.56 | 4196.16 |
| | | iii.Shortage observed | | | | -12.86 | 154.86 |

Source:Chief Planning Officer,Chittoor.

TABLE - 23.24 - ACHIEVEMENT UNDER BACKWARD REGIONS GRANT FUND (BRGF) - 2013 - 14

| S.No. | BRGF | Target | | Achievement | |
|-------|-----------------------|--------------------|-----------------------|--------------------|-------------------------------|
| | | Beneficiaries (No) | Finance (Rs in Lakhs) | Beneficiaries (No) | Amount Released (Rs in Lakhs) |
| 1 | 2 | 3 | 4 | 5 | 6 |
| 1 | Gram Panchayat | 2326 | 1646.5 | 1871 | 1099.68 |
| 2 | Mandal Praja Parishad | 656 | 987.9 | 541 | 659.81 |
| 3 | Zilla Praja Parishad | 429 | 658.6 | 336 | 439.87 |
| 4 | Urban Local Bodies | 196 | 736 | 61 | 491.65 |
| | TOTAL | 3607 | 4029 | 2809 | 2691.01 |

Source:C.E.O.,Zilla Parishad,Chittoor.

TABLE - 23.25 - ACHIEVEMENTS UNDER INDIRA AWAS YOJANA PROGRAMME -2013 - 14

| S.No. | ITEM | Target | | Achievement | |
|--------------|--------------|-------------------------------|----------------------------------|-------------------------------|--|
| | | Beneficiaries (No) | Finance (Rs in Lakhs) | Beneficiaries (No) | Amount Released (Rs in Lakhs) |
| 1 | 2 | 3 | 4 | 5 | 6 |
| 1 | Iay 2013-14 | 10580 | 7406 | 10580 | 7406 |
| | TOTAL | 10580 | 7406 | 10580 | 7406 |

Source: A.P.State Housing Corpn.,Chittoor.

TABLE - 23.26 - SECTOR WISE PHYSICAL AND FINANCIAL ACHIEVEMENTS UNDER ITDA - 2013 - 14

| S.No. | ITEM | Target | | Achievement | |
|-----------------------|------|--------------------|-----------------------|--------------------|-------------------------------|
| | | Beneficiaries (No) | Finance (Rs in Lakhs) | Beneficiaries (No) | Amount Released (Rs in Lakhs) |
| 1 | 2 | 3 | 4 | 5 | 6 |
| NOT APPLICABLE | | | | | |

TABLE - 23.27 - EXPORTS AND IMPORTS HANDLED AT KAKINADA PORT

| Exports/Imports | S.No. | Commodity | 2012-13 | | 2013-14 | |
|-----------------------|-------|-----------|-----------------------|---------------------|-----------------------|---------------------|
| | | | Quantity (In Tonnes) | Value (Rs in Lakhs) | Quantity (In Tonnes) | Value (Rs in Lakhs) |
| 1 | 2 | 3 | 4 | 5 | 6 | 7 |
| NOT APPLICABLE | | | | | | |

**TABLE - 23.28 - QUANTITY AND VALUE OF OVERSEAS TRAFFIC HANDLED
AT VISAKHAPATNAM PORT**

| S.No. | Commodity | 2012-13 | | 2013-14 | |
|-----------------------|-----------|--------------------------|---------------------------|--------------------------|---------------------------|
| | | Quantity (In Tonnes) | Value (Rs in Lakhs) | Quantity (In Tonnes) | Value (Rs in Lakhs) |
| 1 | 2 | 3 | 4 | 5 | 6 |
| NOT APPLICABLE | | | | | |

**TABLE - 23.29 - EXPORTS AND IMPORTS HANDLED AT
KRISHNAPATNAM PORT (SPS,NELLORE DISTRICT)**

| Exports/Imports | S.No. | Commodity | 2012-13 | | 2013-14 | |
|-----------------------|-------|-----------|-----------------------|---------------------|-----------------------|---------------------|
| | | | Quantity (In Tonnes) | Value (Rs in Lakhs) | Quantity (In Tonnes) | Value (Rs in Lakhs) |
| 1 | 2 | 3 | 4 | 5 | 6 | 7 |
| NOT APPLICABLE | | | | | | |

TABLE - 23.30 - MANDAL WISE AVAILABILITY OF GROUPS - 2013 - 14

| S. No. | Mandal | NUMBER | | | | | |
|---------------------------|---------------------|---------------------------|-------------------------|---------------------|----------------------|-------------|--------------|
| | | Vanasamra kshana samithis | Water User Associations | Rythu Mithra Groups | Gopala Mithra Groups | NGOs | SHG |
| 1 | 2 | 3 | 4 | 5 | 6 | 7 | 8 |
| CHITTOR DIVISION | | | | | | | |
| 1 | Vedurukuppam | 8 | 1 | 4 | 4 | 42 | 910 |
| 2 | Ramachandrapuram | 3 | 8 | 0 | 2 | 21 | 773 |
| 3 | Vadamalapeta | 4 | 10 | 1 | 3 | 57 | 683 |
| 4 | Narayanavanam | 7 | 7 | 1 | 2 | 22 | 808 |
| 5 | Nindra | 3 | 16 | 1 | 2 | 20 | 630 |
| 6 | Vijayapuram | 0 | 12 | 2 | 5 | 17 | 625 |
| 7 | Nagari | 0 | 10 | 5 | 5 | 43 | 736 |
| 8 | Puttur | 8 | 7 | 1 | 5 | 93 | 510 |
| 9 | Karvetinagar | 14 | 5 | 17 | 6 | 38 | 966 |
| 10 | Penumuru | 6 | 4 | 2 | 7 | 32 | 893 |
| 11 | Puthalapattu | 0 | 10 | 4 | 7 | 42 | 952 |
| 12 | Irala | 3 | 14 | 11 | 5 | 74 | 1076 |
| 13 | Thavanampalle | 7 | 6 | 4 | 10 | 34 | 1257 |
| 14 | Srirangarajapuram | 11 | 4 | 4 | 7 | 31 | 824 |
| 15 | Gangadharanellore | 4 | 10 | 5 | 14 | 39 | 1213 |
| 16 | Chittoor | 6 | 9 | 1 | 9 | 496 | 1033 |
| 17 | Bangarupalem | 8 | 7 | 7 | 11 | 37 | 1444 |
| 18 | Yadamarri | 4 | 2 | 2 | 8 | 57 | 1000 |
| 19 | Gudipala | 5 | 1 | 0 | 8 | 97 | 791 |
| 20 | Palasamudram | 6 | 7 | 2 | 3 | 16 | 412 |
| | Sub-Total | 107 | 150 | 74 | 123 | 1308 | 17536 |
| TIRUPATHI DIVISION | | | | | | | |
| 21 | Tirupati (Rural) | 0 | 3 | 0 | 3 | 194 | 1750 |
| 22 | Renigunta | 1 | 11 | 0 | 5 | 61 | 1220 |
| 23 | Yerpedu | 10 | 40 | 0 | 9 | 67 | 1168 |
| 24 | Srikalahasti | 10 | 46 | 0 | 7 | 177 | 1253 |
| 25 | Thottambedu | 3 | 29 | 3 | 4 | 17 | 939 |
| 26 | Buchinaidu Kandriga | 2 | 18 | 0 | 6 | 8 | 743 |
| 27 | Varadaiahpalem | 9 | 24 | 1 | 4 | 29 | 922 |
| 28 | K.V.B.Puram | 15 | 25 | 0 | 6 | 13 | 834 |
| 29 | Tirupati (Urban) | 0 | 0 | 0 | 2 | 768 | 1381 |
| 30 | Chandragiri | 22 | 6 | 0 | 3 | 81 | 1121 |
| 31 | Pulicherla | 4 | 5 | 28 | 3 | 27 | 888 |
| 32 | Pakala | 7 | 9 | 2 | 3 | 48 | 1118 |
| 33 | Pichatur | 0 | 8 | 0 | 5 | 30 | 714 |
| 34 | Satyavedu | 18 | 22 | 1 | 4 | 25 | 1038 |
| 35 | Nagalapuram | 13 | 10 | 0 | 4 | 17 | 711 |
| | Sub-Total | 114 | 256 | 35 | 68 | 1562 | 15800 |

TABLE - 23.30 - MANDAL WISE AVAILABILITY OF GROUPS - 2013 - 14

| S. No. | Mandal | NUMBER | | | | | |
|-----------------------------|----------------------|---------------------------|-------------------------|---------------------|----------------------|-------------|--------------|
| | | Vanasamra kshana samithis | Water User Associations | Rythu Mithra Groups | Gopala Mithra Groups | NGOs | SHG |
| 1 | 2 | 3 | 4 | 5 | 6 | 7 | 8 |
| MADANAPALLE DIVISION | | | | | | | |
| 36 | Mulakalacheruvu | 4 | 8 | 3 | 5 | 24 | 940 |
| 37 | Thamballapalle | 14 | 11 | 1 | 5 | 15 | 773 |
| 38 | Peddamandyam | 3 | 6 | 0 | 6 | 14 | 731 |
| 39 | Gurramkonda | 4 | 5 | 4 | 8 | 23 | 806 |
| 40 | Kalakada | 3 | 0 | 0 | 4 | 34 | 691 |
| 41 | Kambhamvaripalle | 8 | 0 | 0 | 6 | 9 | 751 |
| 42 | Rompicherla | 8 | 4 | 0 | 4 | 19 | 621 |
| 43 | Yerravaripalem | 6 | 3 | 0 | 6 | 16 | 551 |
| 44 | Chinnagottigallu | 0 | 3 | 0 | 6 | 16 | 622 |
| 45 | Pileru | 3 | 3 | 0 | 6 | 144 | 1264 |
| 46 | Kalikiri | 1 | 3 | 0 | 3 | 44 | 1020 |
| 47 | Vayalpad | 1 | 8 | 4 | 4 | 23 | 932 |
| 48 | Kurabalakota | 5 | 3 | 4 | 6 | 15 | 874 |
| 49 | Pedda Thippasamudram | 0 | 6 | 0 | 6 | 4 | 1083 |
| 50 | B.Kothakota | 6 | 5 | 3 | 10 | 34 | 1078 |
| 51 | Madanapalle | 9 | 4 | 1 | 9 | 206 | 1821 |
| 52 | Nimmanapalle | 4 | 2 | 1 | 4 | 12 | 605 |
| 53 | Sodam | 7 | 6 | 0 | 8 | 31 | 723 |
| 54 | Somala | 14 | 9 | 7 | 8 | 45 | 924 |
| 55 | Chowdepalle | 6 | 10 | 4 | 7 | 13 | 843 |
| 56 | Ramasamudram | 2 | 8 | 11 | 7 | 20 | 920 |
| 57 | Punganur | 4 | 14 | 13 | 12 | 149 | 961 |
| 58 | Peddapanjani | 5 | 7 | 7 | 9 | 8 | 1147 |
| 59 | Gangavaram | 6 | 4 | 4 | 8 | 21 | 1049 |
| 60 | Palamaner | 8 | 4 | 6 | 9 | 93 | 664 |
| 61 | Baireddipalle | 12 | 2 | 6 | 11 | 19 | 1016 |
| 62 | Venkatagirikota | 15 | 3 | 5 | 10 | 59 | 1330 |
| 63 | Santhipuram | 2 | 4 | 20 | 10 | 11 | 1058 |
| 64 | Gudupalle | 3 | 6 | 12 | 6 | 10 | 706 |
| 65 | Kuppam | 22 | 9 | 10 | 11 | 63 | 1293 |
| 66 | Ramakuppam | 23 | 7 | 4 | 7 | 30 | 1005 |
| | Sub-Total | 208 | 167 | 130 | 221 | 1224 | 28802 |
| | TOTAL | 429 | 573 | 239 | 412 | 4094 | 62138 |

Source:DFO, JD(Agrl.),JD (AH), SE,Irri, CPO, Chittoor.

HAND BOOK OF STATISTICS CHITTOOR DISTRICT 2014

