

DISTRICT STATISTICAL HANDBOOK

THE NILGIRIS DISTRICT

2016-2017

DEPARTMENT OF ECONOMICS AND STATISTICS,
THE NILGIRIS

PREFACE

The publication viz. “ **District Statistical Hand Book** ” for the year 2016-17 incorporate multi-various data on the accomplishment made by various Central and State Government Departments, Public and Private sector undertakings, Non-government organizations, etc., relating to the year 2016-17 in respect of The Nilgiris District.

The facts and figures furnished in this hand book will serve as a useful apparatus for the planners, policy makers, researchers and also the general Public those who are interested in improved understanding of the District at micro level.

I extend my sincere gratitude to **Dr.V.IRAIANBU,I.A.S.**, The Principal Secretary/ Commissioner, Department of Economics and Statistics and The District Collector **Tmt.J.INNOCENT DIVYA,I.A.S.**, for their active and kind hearted support extended for bringing out the important publication in the fulfilled manner.

I also extend my gratefulness to the District Heads of various Central and State Government Departments, Public and Private sector undertakings and also all others those who were extended their support for bringing out this publication.

I am pleased to express a word of appreciation to the district unit of Department of Economics and Statistics for their active and energetic involvement extended towards the preparation and publication of this issue.

I welcome the constructive and optimistic suggestions for enriching the future publication.

Deputy Director of Statistics(FAC),
The Nilgiris.

DISTRICT AT A GLANCE

The Sanscrit name “Nilgiris” means BLUE MOUNTAINS and in Tamil it denotes NEELAMALAI. The Nilgiris District is situated in the Western Ghats. It is surrounded by the Coimbatore District, Kerala State and Karnataka State on the eastern, western and the northern side respectively. The Nilgiris District is a celebrated summer resort for the tourists from all of India. Udhagamandalam popularly called as the Queen of Hill Stations in India. Udhagamandalam the capital of the Nilgiris District also has been one of the constituencies of TamilNadu Legislative Assembly. The economic activities of this district are accelerated by the visit of tourists to a considerable extent which increases the income capacity of the people engaged in various fields.

GEOGRAPHICAL LOCATION

The Nilgiris Hill forms part of the Western Ghats. The name Nilgiris was due to by the blue haze envelops the range with most distant hills of considerable size. Doddabetta, the highest peak in South India with an altitude of 2,595 Meters lies in this District. The other prominent hills of this District are Elk hills, Devarshola peak, Hulical hill and Cairn hill. There are many waterfalls in this District. Almost between every pair of mountain either river or stream flows. Important among them are the Pykara streams rising on the slopes of Mukkuruthi peak. The Seoor River has an origin near the slopes of Udhagamandalam. The Gathadahalla near Kotagiri and Coonoor is a tributary of river Bhavani. The important among the waterfalls are Kulacombai falls, St.Catherine’s falls, Upper and Lower Pykara falls, the Kateri falls, Kallaty and the laws falls.

DISTRICT ADMINISTRATION

The geographical area of the district is 2,545 square kilometers. It consists of six taluks namely Udhagamandalam, Coonoor, Kotagiri, Gudalur, Kundah and Pandalur. The up plateau at an altitude of 6,500 feet consists of three Taluks namely Udhagamandalam, Coonoor and Kotagiri while Gudalur Taluk is the oldest plateau at an altitude of 3,000 feet. There are four Panchayat Unions and also four Municipalities viz., Udhagamandalam, Coonoor, Gudalur and Nelliyalam located in this district. Apart from 11 special village Panchayats, Wellington is the only Contonment of this district.

DEMOGRAPHY

The population of the district according to 2011 Census is 7,35,394 of which 3,60,143 is the male population and 3,75,251 is the female population. The decrease in population over 2001 census is 3.51% Density varies from place to place. The density of the district population is 289 per square kilometers. The major town namely Udhagamandalam, Coonoor, Gudalur has the population of 88430, 45494, 49535 respectively as per 2011 census.

ALTITUDE

Natural forest wealth is the one of the main factors adding to the natural beauty and economic importance of this District. Forest area is 1,42,577 hectares. The highest elevation is the peak of Doddabetta, which lies at a height of 2,595 meters from the Mean Sea level. The towns of Kotagiri, Coonoor and Gudalur lie at a height of 1,983, 1858 and 1,117 meters above mean sea level respectively.

SEASONALITY AND RAINFALL

The general climatic condition in this district is cool. High elevation of this district results low temperature, which is further lowered by excessive moisture content of the atmosphere resulting from the exaltation by the vegetation. The mean minimum Temperature was 5.25° Celsius and the mean maximum was 28.4° Celsius during 2016-17. The total rainfall during 2016-17 was 1389.1mm.

CROPPING PATTERN

The Gross area under cultivation is 75311 hectares. As per the 2016-17 final estimates, mostly Coffee, Potato and various Vegetable crops including Cabbage, Cauliflower were raised in this district. Cardamom, Pepper and Ginger are the major spices. In view of the escalated cost of cultivation for Potato and other root crops in recent years farmers switched over to plantation crops extensively.



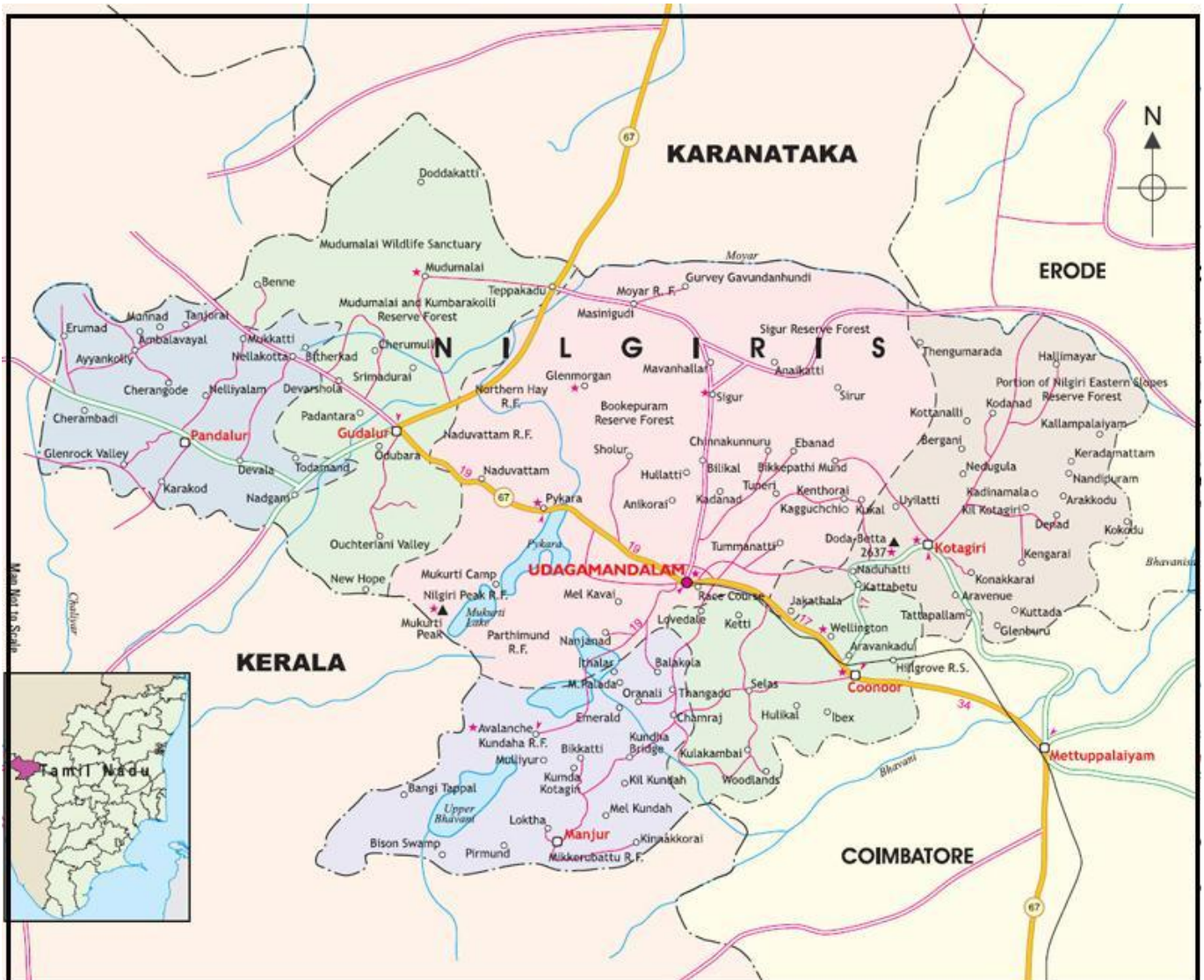
In this district, Tea is the main plantation crop. There are more than 200 Tea Manufacturing Industries located in this district both under Private and Government undertakings. The TANTEA in Gudalur block and UPASI in Coonoor block are the main Government undertakings. The Central Government establishments namely, Hindustan Photo Films and Cordite Factory in Aruvankadu are found in this district.

TOURISM

The main tourist attraction in this district is the Botanical Garden. Besides the Botanical Garden there are several other places attracts tourists. The important among them are the boat house near Bus-stand, the Rose Garden, the Deer Park, and the Doddabetta peak in Udhagamandalam. Sim's park, Pasture Institute, Kateri falls, Lamb's rock and Dolphin's nose are the Important Tourist spots in Coonoor. In Kotagiri block Kodanadu view point and St.Catherine's falls are the two main tourist attractions. The main tourist attractions in Gudalur block are Mudumalai wild Life Sanctuary and Theppakadu Elephant camp.



THE NILGIRIS DISTRICT MAP



SALIENT FEATURES OF THE DISTRICT

The Nilgiris Hill forms part of the Western Ghats. The name Nilgiris was due to by the blue haze envelops the range with most distant hills of considerable size. Doddabetta, the highest peak in South India with an altitude of 2,595 Meters lies in this District. The other prominent hills of this District are Elk hills, Devarshola peak, Hulical hill and Cairn hill. There are many waterfalls in this District. Almost between every pair of mountain either river or stream flows. Important among them are the Pykara streams rising on the slopes of Mukkuruthi peak. The Segoor River has an origin near the slopes of Udhagamandalam. The Gathadahalla near Kotagiri and Coonoor is a tributary of river Bhavani. The important among the waterfalls are Kulacombai falls, St.Catherine's falls, Upper and Lower Pykara falls, the Kateri falls, Kallaty and the laws falls.

The main tourist attraction in this District is the Botanical Garden. Besides the Botanical Garden there are several other places attracts tourists. The important among them are the boat house near Bus-stand, the Rose Garden, the Deer Park, and the Doddabetta peak in Udhagamandalam. Sim's park, Pasture Institute, Kateri falls, Lamb's rock and Dolphin's nose are the Important Tourist spots in Coonoor. In Kotagiri block Kodanadu view point and St.Catherine's falls are the two main tourist attractions. The main tourist attractions in Gudalur block are Mudumalai wild Life Sanctuary and Theppakadu Elephant camp.

In this District, Tea is the main plantation crop. There are more than 200 Tea Manufacturing Industries located in this ditrict both under Private and Government undertakings. The TANTEA in Gudalur block and UPASI in Coonoor block are the main Government undertakings. The Central Government establishments namely, Hindustan Photo Films and Cordite Factory in Aruvankadu are found in this District.



Bird of paradise

STATISTICAL TABLE CONTENTS

Table No	Contents	Page No
I	District Profile of The Nilgiris	
	1.AREA AND POPULATION	28
1.1	Area, Population, Literate, SCs and STs - Sexwise by Blocks and Municipalities	29
1.2	Population by broad Industrial Categories of Workers	30
1.3	Population by Religion.	31
1.4	Population by age Groups.	31
1.5	Population of the District Decennial growth	32
1.6	Salient Features of 1991 Census - Block and Municipalitywise	33
	2. CLIMATE AND RAINFALL	
2.1	Temperature at Select Stations	34
2.2	Monthly Rainfall Data	35
2.3	Time series data of rainfall by seasons	37
	3. AGRICULTURE	
3.1	Soil classification (With illustration by map)	38
3.2	Land Utilisation	40
3.3	Area and Production of Crops	42
3.4	Agricultural Machinery and implements	43
3.5	Number and area of Operational Holdings	44
3.6	Consumption of Chemical fertilisers and Pesticides	45
3.7	Regulated Markets	45
3.8	Crop Insurance scheme	46
3.9	Sericulture	46
	4. IRRIGATION	
4.1	Sources of Water Supply with Command Area - Block wise	46
4.2	Actual Area Irrigated (Net and Gross) by sources	47
4.3	Area Irrigated by Crops	47
4.4	Details of Dams, Tanks, wells and Borewells	48

	5. ANIMAL HUSBANDARY	
5.1	Live stock Population	49
5.2	Veterinary Institutions and Animals treated - Block wise.	49
5.3	No. of Veterinary Hospitals	50
5.4	Dairy Development	50
5.5	Poultry Development	53
5.6	Fisheries Development and Production	53
	6. BANKING AND INSURANCE	
6.1	No. of Commercial Banks	54
6.2	Insurance Schemes	55
	7. CO-OPERATION	
7.1	Co-Operative Societies	56
	8. CIVIL SUPPLIES	
8.1	No. of Fair Price Shops	57
8.2	Quantum of Essential Commodities distributed and their retail Price	57
8.3	No. of Ration Cards (Rural and Urban)	58
8.4	Quantity supplied	58
8.5	No. of LPG Connections	59
8.6	No. Of Persons waiting for LPG Connection.	59
	9.COMMUNICATION	
9.1	Post-Offices doing Postal business only	60
9.2	Number of letter boxes	60
9.3	Telegraph Offices	61
9.4	No. of Telephone Exchanges, Capacity and No. in use	61
9.5	No. of PCOs attached to each Exchange	62
9.6	No. of Persons waiting for Phone Connection.	63
	10. ELECTRICITY	
10.1	No. of Power Stations	64
10.2	Quantum of power purchased	65
10.3	Power Consumption Sector-wise	65
10.4	Peak Demand and Energy Output	66
10.5	Revenue from Electric Schemes and Cost per Unit	66
10.6	Transmission and Distribution of Electricity	67

10.7	Capacity of Transformers	67
10.8	Rural Electrification	68
10.9	Name and Address of fault report Offices	68
11. EDUCATION		
11.1	Universities, Students and Teachers and Courses offered	68
11.2	Colleges for General Education, Students and Teachers	69
11.3	Colleges for professional Education, Students and Teachers	69
11.4	Colleges for Special Education, Students and Teachers	69
11.5	Schools for General Education, Students and Teachers	70
11.6	Schools for Professional Education, Students and Teachers	70
11.7	Schools for Special Education, Students and Teachers	70
11.8	Institutions for Other Professional Education students and Teachers	71
11.9	Computer Training Centres	71
11.10	Hostals and Inmates by Community	72
11.11	Scholarships to students by community	72
12. FISHERIES		
12.1	Fisheries Development	73
12.2	Estimated M.F Production / Inland Fish Production	74
12.3	No. of Families engaged in Fishing	74
13. HANDLOOM		
13.1	No. of Focal Centres with Location details	75
13.2	No. of Societies and Variety-wise production	75
13.3	No. of Power Looms and No. of Employees working	75
13.4	No. of Families engaged	75
14. HANDICRAFTS		
14.1	Name and Addresses of Handicrafts	76
14.2	Articles available in the Handicrafts	76
14.3	Value of Articles produced and value of Articles sold	77
14.4	No. of families engaged in Handicrafts	77

	15. HEALTH AND FAMILY WELFARE	
15.1	Hospitals, Dispensaries, Bed Strength, Doctors and Nurses	78
15.2	No. of Allied pathological Units available	78
15.3	Disease-wise patients treated	79
15.4	Distribution of Medical personnel	79
15.5	Progress of Family Welfare Programme	80
	16. HOUSING	
16.1	Plans sanctioned, Building completed under Private Sector	81
16.2	Plans sanctioned, Building completed under public sector	82
16.3	Amount invested in Housing and Building activity under Public Sector	82
16.4	Construction activity of Tamil Nadu Housing Board	83
16.5	Construction activity of Tamil nadu Slum Clearance Board	83
16.6	Index No. of Building Construction cost in Urban Centres	84
16.7	Labour charges of Construction Workers	84
	17. INDUSTRIES	
17.1	Results of Asst. Statistical Investigator	85
17.2	Estimates of Output and value Added by Manufacture Based on Asst. Statistical Investigator	85
17.3	Industrial Production	85
17.4	Production and value of Major Minerals in the District	86
17.5	Production of Handloom Cloth	86
17.6	Small Scale Industries	87
17.7	Khadi and Village Industries	88
17.8	No. of Printing presses	88
17.9	No. of Photo copy (Xerox) Centres.	88

	18. FACTORIES	
18.1	Registered and working Factories	
18.2	Employment in working Factories	
18.3	Trade Unions, Industrial Disputes by Strikes, Lockout and Gheraos.	
	19. LOCAL BODIES	
19.1	Municipal Bodies Area and Population by Grades	
19.2	Municipal Bodies By Taluks	
19.3	Panchayat Union, Village/Town Panchayats	
19.4	Revenue Divisions, Taluks, Firkas and Revenue Villages	
19.5	Tax Collected by Corporation/Municipality/ Panchayat union/Town Panchayat/ Village panchayat.	
19.6	Rural Development Activities	
	20. LABOUR AND EMPLOYMENT	
20.1	No. of persons registered during the year and Total No. of Persons waiting upto the end of the years as per Live Register	
20.2	No.of Placement during and upto the end of the year.	
	21. LEGAL SERVICE	
21.1	Judicial Divisions and Original Jurisdiction	
21.2	Results of Civil and Revenue cases in the Court of Original Jurisdiction, Civil Suits Regular.	
21.3	Results of Civil and Revenue cases in the Court of Original Jurisdiction, Civil Suits Regular. (small causes)	
21.4	Results of Civil and Revenue cases in the Court of Original Jurisdiction, Civil Suits / Criminal Regular.	
21.5	Nature of free legal available and No. of beneficiaries Disposed of in Lok Adalat during the year.	
21.6	No. of Advocates practicing in Courts.	
	22. LIBRARIES	
22.1	List of Head and Branch Libraries in the district with details of Members, Books available and Readers	
22.2	No. of Libraries houses in Government Building/ Rental Buildings.	
22.3	No. of Reading Rooms	

	23. MINING AND QUARRYING	
23.1	No. of Mining and Quarrying units in the District	
23.2	Classification-wise production during the year	
	24. MANUFACTURING SECTOR	
24.1	No. of Food and other allied manufacturing units in the District	
24.2	No. of Non -Food manufacturing units in the District	
	25.MEDICAL SERVICES	
25.1	No. of Medical Colleges in the district with Students and Teachers	
25.2	N.of College of Pharmacy with Students and Teachers	
25.3	No. of Medical Stores in the district - Category-wise	
25.4	No. of Veterinary Colleges with Students and Teachers	
	26. MOTOR VEHICLES	
26.1	No. of Motor Vehicles (Categorywise) registered during the year and upto the end of the year	
26.2	No. of Motor Vehicles (Categorywise) available for hire purpose during the year and upto the end of the year	
26.3	No. of persons issued with driving licence	
	27. NON-CONVENTIONAL ENERGY GENERATION	
27.1	No. of Solar Energy generating units in the district with production area	
27.1	No. of wind mills Generating units with prodution data	
	28.POLICE AND PRISONS	
28.1	Police Force	
28.2	Cognisable Offences under Indian Penal Code	
28.3	Prisons and Convicts	
28.4	No. of Cases Registered under PCR	
28.5	No. of Cases Registered against Woman Harrassment and Dowry	

		29.PUBLIC HEALTH	
29.1		Public Health and Medical Services rendered by Organisations and Individual	
29.2		No. of Primary Health Centres with Sub-Centres.	
		30. PRINTING AND PUBLICATION	
30.1		No. of News papers weekly Magazines, Monthly Magazines etc., Published.	
30.2		No. of Publishers in the district other than News papers and Magazines.	
30.3		No. of Printing presses in the district.	
		31.PRICE INDICES	
31.1		Wholesale price Index of Tamilnadu	
31.2		Consumer Price Index Number for Industrial workers	
31.3		Consumer Price Index Number for Industrial workers (central series)	
31.4		Consumer Price Index Number for selected Essential Items Urban Tamilnadu	
31.5		All India Consumer price Index Numbers for Industrial Workers	
31.6		Consumer Price Index Number Rural, Urban and Combined	
		32. QUALITY CONTROL	
32.1		List of Industrial / Establishment Units having Quality control facilities and the products subjected to Quality Control.	
		33.REGISTRATION.	
33.1		No. of Registration Offices in the district	
33.2		Registration and Aggregate value of properties transferred during the year.	
		34. REPAIR AND SERVICE	
34.1		Authorised Automobiles Repair and service stations	
34.2		Authorised Electrical and Electronic goods Repair and Service Units	130

	35. RESTAURANTS AND HOTELS	
35.1	Restaurants, Cafes and Other Eating Drinking places	
35.2	Details of Hotels	
	36. RECREATION AND CULTURAL SERVICES	
36.1	List of Cinema Theatre and their capacities	
36.2	List of Clubs and Associations	
36.3	List of motion picture distributors and projection services	
	37. SOCIAL WELFARE	
37.1	Puratchi Thalaivar MGR Nutritious Meals Programme Centres	
37.2	No. of Beneficiaries under Puratchi Thalaivar MGR Nutrituous Meals Programme	
37.3	No. of Beneficiaries under the free supply of Text Books and Uniforms	
37.4	No. of Beneficiaries under Old Age Pension Scheme	
37.5	Free Houses and House sites distributed to community	
37.6	Implementation of various Relief measures and Pension Schemes in the District	
	38. CONSERVANCY SERVICES	
38.1	No. of Conservancy workers engaged in Sanitation, Garbage and Sewage disposal and other particulars.	
38.2	No. of Vehicles engaged in the Conservancy services.	
	39. SCIENTIFIC AND RESEARCH SERVICES	
39.1	Institutions and Laboratories engaged in Research works	
	40. STORAGE FACILITIES	
40.1	List of Agricultural and Non-Agricultural storage Godowns	
40.2	List of Cold Storage Godowns	
	41. TEXTILES	
41.1	No. of Ginning, Spinning and Weaving Mills in the District	
41.2	Quantum of Production during the year	

	42. TRADE AND COMMERCE	
42.1	No. of Major and Minor Trade and Commercial Estate in the District	
	43. TRANSPORT	
43.1	Length of Roads	
43.2	Road Accidents	
43.3	Registered Motor Vehicles	
43.4	Transport Corporation	
43.5	Select indicators of overall performance of State Transport Corporation	
43.6	Railway Lines and stations	
43.7	Port Development	
43.8	Airports	
43.9	Private Transport Operations	
	44. TOURISM	
44.1	Places of Tourist Attraction	
44.2	List of places of workshop	
44.3	List of Hotels and Restaurants	
44.4	List of Travel Agents	
44.5	Train and Air Service Timings	
	45. VITAL STATISTICS	
45.1	Births and Deaths registered in the District	
45.2	Births , Death and Infant Mortality rates in the District	
45.3	Death by Causes	
	46. VOLUNTARY SERVICES	
46.1	List of voluntary Service available in the district for the development of Rural and Urban Population.	
	47. WATER WORK AND SUPPLY	
47.1	No. of Schemes Operated in the District	
47.2	No. of Workers engaged in the Water works and supply	
47.3	No. of House connections, fountains.	
	48. FIRE AND RESCUE SERVICES	
48.1	Fire and rescue services	

DISTRICT PROFILE OF THE NILGIRIS DISTRICT 2016-17

1 GEOGRAPHICAL POSITION

North Latitude between 11° 30' 00".12 and 19° 30' 00".42

East Longitude between 76° 29' 52".55 and 76° 36' 00".21

2 AREA AND POPULATION -

i. Area (Sq. km)	2545
ii. Population (as per 2011 Census)	735394
a. Male Population	360143
b. Female Population	375251
c. Rural Population	299739
d. Urban Population	435655
iii. Density	289
iv. Literates (as per 2011 Census)	85.2% 569647
v. Main Workers (as per 2011 Census)	
a. Total Workers	349974
b. Male Workers	212172
c. Female Workers	137802
d. Rural Workers	88967
e. Urban Workers	123205
f. Cultivators	14592
g. Agricultural labourers	71738
h. House hold Industries	3019
i. Other Workers	229575
j. Marginal workers	31050
vi. Non-workers	385420
vii. Languages spoken in the District	
1. Badaga	
2. Tamil	
3. Kannada	
4. Hindi	
5. Malayalam	
6. Telugu	
7. Marathi	
8. Urdu	
9. English	

3. VITAL STATISTICS

i. Birth	-	5849
ii. Death	-	4408
iii. Infant death	-	14
<i>iv. Birth rate (per 1000 population)</i>		
a. Rural	-	4.2
b. Urban	-	10.7
c. Combined	-	7.9
<i>v. Death Rate (per 1000 population)</i>		
a. Rural	-	5.2
b. Urban	-	6.5
c. Combined	-	6.0
<i>vi. Infant Mortality Rate (per 1000 live births)</i>		
a. Rural	-	0.0
b. Urban	-	3.0
c. Combined	-	3.0
<i>vii. Expectation of life at birth</i>		
a. Male	-	
b. Female	-	
viii. No. of Deaths of women due to problems related to child birth		
a. At the time of delivery	-	-
b. During pregnancy	-	-
c. After Child birth (within 42 days)	-	-

4. TEMPERATURE IN CELSIUS

a. Plains		
i. Maximum	--	
ii. Minimum	--	
b. Hill station		
i. Maximum	26.0	
ii. Minimum		5.0

5 RAINFALL (in mm)

a. Normal

I North East Monsoon	478.2
ii South west Monsoon	759.9

b. Actual

I. North East Monsoon –	215.4
ii South west Monsoon -	818.7

6 AGRICULTURE (in Hect) (2016-17)

a. Total Cultivated area 75311

b. Net area sown 75271

c. Area sown more than once 40.1

d. Area and Production of certain important Crops

Crops		Hectares
I. Paddy (local variety)	--	243.175
ii. Arecanut	--	342.698
iii. Garlic	--	330.480
iv. Cardamum	--	965.302
v. Pepper	--	978.842
vi. Ginger	--	346.150
vii. Potato	--	1384.695
viii. Carrot	--	2554.960
vii. Orange	--	35.165
ix. Tea	--	56035.765
x. Coffee	--	8016.787

e. Agricultural Land Holdings (2010-2011)

a. Holdings (Nos.) 64369

b. Area in Hect 80376.39

c. Average size of holdings in Hect. 1.25

f. a. *Important Food Crops* Tea, Coffee, Potato, Cabbage,
Carrot
Beetroot, Pepper, Peas, Beans, Garlic
Cardamum & cloves
b. *Important Non Food Crops.* Eucalyptus, accasia, Rubber, Lime
grass,
Silver oak, Seegai.

7 IRRIGATION

I. Net area irrigated by (in Hect.)	
a. Government canals	-
b. Private Canals	- 0
c. Tanks	- 0
d. Tube wells	- 0
e. Other wells	- 1029.44
f. Other sources	- --
Total Net Area Irrigated	- 1029.44
ii. Gross Area Irrigated	- 1068.44
iii. Name of the River	- --
iv. Name of the Lake	- --

8 ANIMAL HUSBANDRY

I. Veterinary Institutions	
a. Veterinary Hospital	- 2
b. Veterinary Dispensaries.	- 27
c. Clinical Centres.	- 1
ii . Poultry Development	
a. Chicks Produced in Hatcheries (Lakh Nos)	- Nil
b. Birds sold for breeding (Lakh Nos)	- Nil
c. Birds sold for food (Lakh Nos)	- Nil
iii. Livestock and Poultry population	
a. Cattle	- 39261
b. Buffalo	- 2171
c. Sheep	- 3892
d. Goat	- 29367
e. Poultry	- 81322

9 DAIRY DEVELOPMENT

a. Dairies	- 1
b. Milk Chilling Plants.	- 6
c. No.of Milk Co-operative Societies	- 95
d. Milk Production (Lakh litres)	- 80.69
Flush season	- 53
Lean season	- 27

10 FISHERIES

i. Length of coastal line (in K.M)	-	Nil
ii. No. of coastal Blocks	-	Nil
iii. No.of Coastal Centrtres (Landing)	-	Nil
iv. Marine Fish Production (tonnes)	-	Nil
v. Inland Fish Production (tonnes)	-	7.587

11 FOREST

i. Forest Area (hect)		142577
a. Reserved Forests	-	137192
b. Reserved Lands	-	5777
c. Unclassed Forests	-	3313
ii. Out-turn of forest product	-	
1. Timber (Cu.m)	-	117.289
2. Pulp wood (M.T)	-	5958.08 MT
b. Barked Wattle wood	-	91.580 MT
3. Ply wood (M.T)	-	Nil
4. Sandal wood (M.T)	-	Nil
5. Rubber (M.T)	-	Nil
6. Bamboo (Tonne)	-	1275.19 Tonne
7. Tea Green Leaves (Tonne)	-	Nil
8. Wattle Bark (M.T)	-	33.8 MT
9. Cashewnuts (Tonne)		
10. Others (Specify)		
Fire wood	-	4534.785 MT
Date leaves (M.F.P)	-	33.27 MT
Eacham grass	-	61.57 MT

12 ELECTRICITY (IN M.U)

I. Generation of Electricity (M.U)		
a. Hydro	-	1173.4097
b. Wind Mill Generation	-	Nil
c. Thermal	-	Nil
d. Power Purchased	-	Nil
e. Gas Turbine	-	Nil

ii. Consumption of Electricity (in M.U.) Kwh)

a. Agriculture	-	13.29
b. Industry	-	94.621
c. Commercial	-	69.111
d. Domestic	-	144.662
e. Public Lighting & Water Works	-	16.885
f. Sales to Licencees	-	Nil
g. Sales to other States	-	Nil
h. Miscellaneous	-	30.683
iii. Rural Electrification		
a. Number of Pumpsets energised	-	
b. Number of Villages electrified	-	100%
c. Number of Hamlets electrified	-	100%

13 INDUSTRIES

i. No.of working factories (Regd)	-	227
ii. No. of Mandays Worked (Lakhs) (ya	-	29.21
iii. No. of trade unions (registered)	-	160
iv. No. of strikes	-	--
v. No. of lockouts	-	--
vi. Large scale Industries	-	--
vii. Medium scale industries	-	--
viii. Small scale industries (2016-17)	-	398
ix. Cottage industries	-	371
x. Name of the important Industries in the district - Needle Industry, Sterling Bio-tech Ltd., TANTEA, Parry agro, Sterling Bio-tech, Attikunna Tea, Cordite factory.		
xi. Name of the Industrial park	-	SIDCO

14. KHADI AND VILLAGE INDUSTRIES (2016-17)

i. Khadi Krafts	Production (Metres in lakhs)	Sales(Rs. In lakhs)
a. Cotton	--	50.74
b. Woollen	--	
c. Silk	Production is not undertaken	
d. Polyester	--	
ii Village Industries		
1. Paper bag Unit, SIDCO, Ooty	1.47 Lakhs	1.47 Lakhs
2. E. Oil Processing centre, SIDCO,	6.54 lakhs	6.54 lakhs
Total (i + ii)	8.01 lakhs	8.01 lakhs

15 MEDICAL AND HEALTH (NUMBER)

i. Modern Medicine		
a. Hospitals (Govt. only)	-	6
b. Dispensaries	-	2
c. Primary Health Centres	-	36
d. Health Sub Centres	-	204
e. Other Medical Institution	-	30
f. Beds in Hospitals & Dispensaries	-	1631
g. Doctors	-	99
h. Nurses	-	135
ii. Indian Medicine		
a. Hospitals	-	4
b. Dispensaries	-	-
c. Primary Health Centres	-	7
d. Beds in Hospitals & Dispensaries	-	-
e. Doctors	-	4
f. Nurses	-	-
iii. Homoeopathy		
a. Hospitals	-	12
b. Dispensaries	-	1
c. Beds in Hospitals & Dispensaries	-	45
d. Doctors	-	6
e. Nurses	-	-

16 EDUCATION

i. Universities	-	Nil	
ii. Arts and Science Colleges	-	4	
iii. Medical Colleges	-	Nil	
a. Medicine	-	Nil	
(1) Allopathy	-	Nil	
(2) Indian Medicine	-	Nil	
(3) Homoeopathy	-	Nil	
b. Engineering Colleges	-	2	
c. Agriculture Colleges	-	Nil	
d. Veterinary Colleges	-	Nil	
e. Law Colleges	-	Nil	
iv. Colleges for Special Education	-	1	
v. Pre Primary Schools	-		86
vi. Primary Schools (SSA)	-	247	
vii. Middle Schools (SSA)	-		86
viii. High Schools	-	119	
ix. Higher Secondary Schools	-	96	
x. Teacher's Training Institute	-	3	
xi. No. of fresh entries		Male	Female
Matriculation Schools (I to V Std.)		31456	32108
xii. No. of students passed at			
a. High school (X Std)		8256	
b. Higher Secondary School (XII Std.)		7697	
xiii. No. of Children never enrolled in school	--	--	--

17 TRANSPORT

A. Road Length (Km)

a. National Highways	-	--
b. State Highways (SH, MDR, ODR) <i>from 20.06.2005</i>	-	971.176
i. Major District road	-	202.770
ii. Other District road	-	653.804
c. Corporation and Municipalities Road:	-	218.45
d. Panchayat Union and Panchayat road :	-	695.00
e. Town Panchayat and Townships road:	-	602.02
6. Others (Forest Roads)	-	184.00
7. Name of the ports	-	Nil
8. Name of the Export commodity:	-	Tea, Coffee, Eualyptus, Flowers, Herbals, Vegetables, Rice, wheat.
9. Name of the import commodity:	-	Flowers, tea, coffee, Grams & Vegetables

B. Registered Motor Vehicles (2015-2016)

1. Commercial	-	880
2. Non-Commercial	-	5543

C. Railway Length(Km) (2016-17)

1. Route Length		
i. Broad gauge	-	0
ii. Meter Gauge	-	0
iii. Narrow Gauge	-	46.61
2. Track Length		
i. Broad gauge	-	0
ii. Meter Gauge	-	0
iii. Narrow Gauge	-	46.61
Number of Railway Station	-	9

18 COMMUNICATION

vi. Post & Telegraph (in Number)		
a. Post Offices doing postal business alone	-	182
b. Post Office doing post & Telegraph business	-	--
vii. Telephones		
a. No. of Telephones in use	-	22985
b. No. of Public Call Offices	-	81
c. No. of Telephone Exchanges	-	46

19 CO-OPERATION

i. Primary Land Development Banks	-	04
ii. Co-operative Apex Banks (TBSC)	-	0
iii. District Central Co-operative Banks		1
Branches	-	21
iv. Urban Banks (including Branches)	-	3
v. Primary Agricultural Credit Societies	-	74
vi. Housing Co-operative Societies	-	-
vii. Employees Co-operative Societies (thrift&credit)	-	38
viii. Lift Irrigation Societies	-	-
ix. Weavers Co-operative Societies	-	-
x. Industrial Co-operative Societies	-	-
xi. Khadi & Village Industries Societies	-	-
xii. Primary Co-operative Stores	-	14
xiii. Co-operative Sugar Mills.	-	-
xiv. Co-operative Marketing Societies	-	2
xv. Other Co-operative Societies.	-	68

20. REGISTRATION (2016-17)

i. No. of Registration Offices	-	5
ii. Aggregate Value of property transferred (Rs. In Crores)	-	2539.94
iii. Total receipts (Rs.in Crores)	-	Rs.53

21. HOUSING

i. No.of tenements constructed by TNHB	-	Nil
ii. Dy. Registrar Housing	-	Nil
iii. No. of tenements constructed by TNSCB	-	Nil
iv. No. of tenements constructed by PHB	-	Nil
v. Deputy Registrar, Housing - Rural	-	Nil
vi. Deputy Registrar, Housing - Urban	-	Nil
vii. Samathuvapuram	-	Nil
Viii. Total no. of house holds	-	
a. S.C	-	57077
b) S.T	-	6804
c) Others	-	118801
ix. No. of households below poverty line	-	53339.

22 SOCIAL WELFARE (in Nos)

i. Old Age Pensioners	-	20681
ii. Marriage Assistance		
a. Moovalur Ramamirtham Ammayar Ninaivu Thirumana Udhavi Thittam	-	1092
b. Marriage Assistance for daughter of poor Widows	-	110
c. Dr. Dhamambal Ammayar (Widow Remarriage) Thittam	-	--
d. Marriage Assistance to orphan girls	-	13
e. Tamilnadu Arasu Kalappu Thirumana Udhavi Thittam	-	49
iv. Aid for Handicapped	-	-
v. Aid for others (Specify)	-	-
vi. Women Welfare Co-operative Societies	-	1 (801 members)
vii. Free tailoring machines (Beneficiaries)	-	35
Viii.Mahalir Mandram (i) Group up to 2016	-	
(ii) Member	-	
ix. Women Development Centre	-	1
x. Beneficiaries	-	
xi. Uzhavar santhai	-	2
xii. National Maternity Benefit Scheme 2015-16		
a.beneficiary	-	13767
b. Amount	-	Rs.55068000

23 NUTRITIOUS MEAL PROGRAMME

Name of the Programme	No. of Centres	No. of Beneficiaries.
i. Purathi Thalaivar MGR	518	34121
ii. No. of ICDS Centres	486	6440
iii. TINP	Nil	Nil

24 REVENUE ADMINISTRATIVE DIVISIONS

i. Revenue Divisions	-	3
ii. Revenue Taluks	-	6
iii. Revenue Firkas	-	15
iv. Revenue Villages	-	54

25 LOCAL BODIES

i. Corporations	-	0
ii. Municipalities	-	4
iii. Panchayat Unions	-	4
iv. Special Village Panchayats	-	11
v. Village panchayats	-	35

26 COMMUNITY DEVELOPMENT

i. No. of Development divisions.	-	1
ii. No. of blocks covered	-	4
iii. Population covered (in Lakhs)	-	3.07
iv. Area covered (in Sq.Km)	-	1622.92

27 POLICE AND PRISONS

i. Police		
a. Police Force		
i. Local	-	821
ii. Armed Reserve	-	315
b. Police Stations	-	35
c. Police Outposts.	-	
ii. Prisons		
a. Central Prisons	-	Nil
b. Other Prisons.	-	3

28 LEGISLATURE

i. Members of Legislative Assembly	-	
a. Elected	-	3
b. Nominated	-	Nil
ii. Members of Parliament (Lok Sabha)	-	1
iii. Members of Parliament (Rajya Sabha)	-	Nil

29 CINEMA THEATRES (in Nos.)

i. Permanent		
a. Air Conditioned	-	Nil
b. Non-air conditioned	-	2
c. Air Cooled	-	Nil
ii. Open Air Theaters	-	Nil
iii. Semi Permanent	-	Nil
iv. Touring	-	Nil

30 BANKING AND INSURANCE

i. Bank Offices	-	98
Primary Agricultural Co-op., Banks	-	74
ii. Life Insurance	-	
a. Offices	-	11
b. Policies Issued	-	--
c. Sum Assured (Rs.in Crores)	-	397

31 NATURAL RESOURCES;

a. Name of the Minerals found in the district	-	Mining prohibited in this district
---	---	------------------------------------

32 GENERAL

1. Name of the important pilgrim Centres

Murugan Temple, Elkhill, Udhagamandalam
Venkateshwara Perumal Temple, Udhagamandalam
Sri Mariamman Temple, Udhagamandalam
Subramania Temple, Udhagamandalam
Mariamman Temple, Bokkapuram, Udhagamandalam
Thulasi madam Shivan Temple, Kandal, Udhagamandalam.
Jain Temple, Udhagamandalam.
St. Stephens Church, Udhagamandalam
Sacred Heart Church, Udhagamandalam
Kandal Shrine, Kandal, Udhagamandalam
Assembly of God Church, Udhagamandalam
Iyyappan Kovil, Coonoor.
St. Sacred Heart Church, Coonoor.
Thuya Arokiya Annai Aalayam, Coonoor.
St. Joseph Church, Wellington.
Jain Temple, Coonoor.
Mariamman Temple, Kotagiri.
Murugan Temple, Kotagiri.
CSI Church, Kotagiri.
Mosque available at Kotagiri.
Vinayagar Temple, Gudalur.
Shivan Temple, Gudalur.
Siriya Mariamman Temple, Siriya, Gudalur.
Marthoma Church, Gudalur.



Charring cross fountain, ooty

2. Name of the Important Tourist Centres

Avalanchi

Boat House, Udhagamandalam

Botanical Garden, Udhagamandalam



Doddabetta Peak, Udhagamandalam

Dolphin's Nose, Coonoor

Glenmorgan View Point

Kallatty Falls

Ketti Valley View

Kodanad View Point

Lambs Rock, Coonoor

Laws falls

Mini Garden, Udhagamandalam

Mudumalai Tiger Reserve, Gudalur



Mukuruthi Peak and Mukuruthi National Park

Pykara Boat House, Pykara Dam & Reservoir

Centenary Rose Park, Udhagamandalam

Sims Park, Coonoor

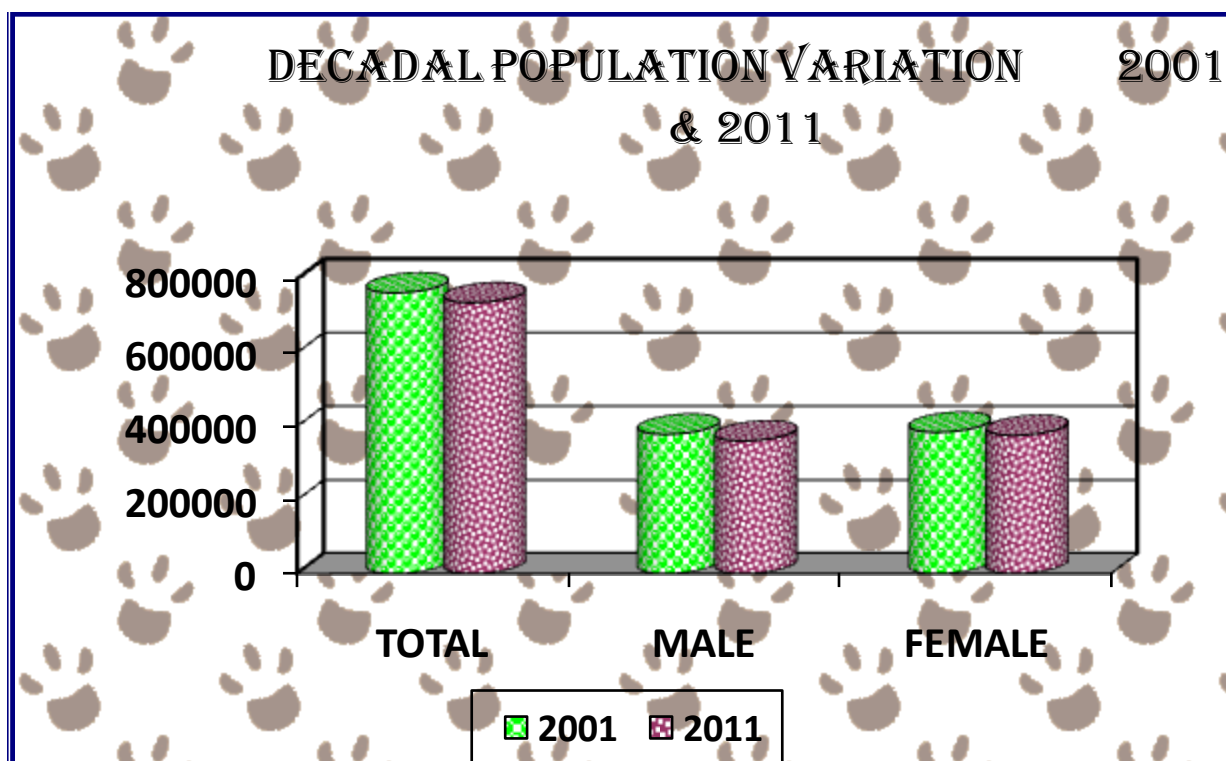
St. Catherine Falls

Upper Bhavani

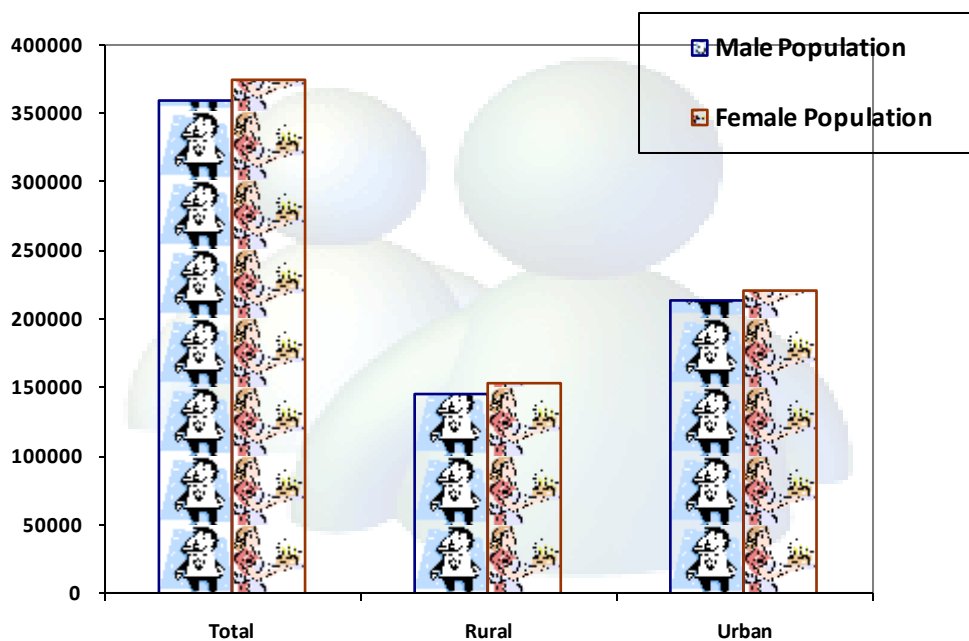
Western Catchment

1. AREA AND POPULATION

CENSUS	Total Population	Male Population	Female Population	Sex Ratio	Area	Density
Total 2011	735394	360143	375251	1042	2549	289.00
Rural 2011	299739	145909	153830	1054	1806.16	166.00
Urban 2011	435655	214234	221421	1034	742.84	586.00
Total 2001	762141	378351	383790	1014	2549	299.00
Rural 2001	307532	151874	155658	1025	1806.16	252.00
Urban 2001	454609	226477	228132	1007	742.84	586.00



**RURAL AND URBAN POPULATION -
MALE FEMALE WISE 2011**



AREA, POPULATION , LITERATES, S.C'S, S.T'S - SEXWISE BY BLOCKS AND MUNICIPALITIES.

District : The Nilgiris

Sl. No	Name of the Block/ Municipality	Area (SqKm.)	Population			Literates		
			Persons	Male	Female	Persons	Male	Female
1	2	3	4	5	6	7	8	9
1	Udhagamandalam (M)	30.67	93987	46999	46988	73228	38864	34364
2	Coonoor (M)	15.05	50196	24828	25368	40644	21123	19521
3	Udhagamandalam (B)	1063.55	249531	123756	125775	171701	94159	77542
4	Coonoor (B)	248.07	189744	93532	95212	145348	78780	66568
5	Kotagiri (B)	377.41	98920	48556	50364	67472	37803	29669
6	Gudalur (B)	855.82	223946	111507	112439	154452	83705	70747

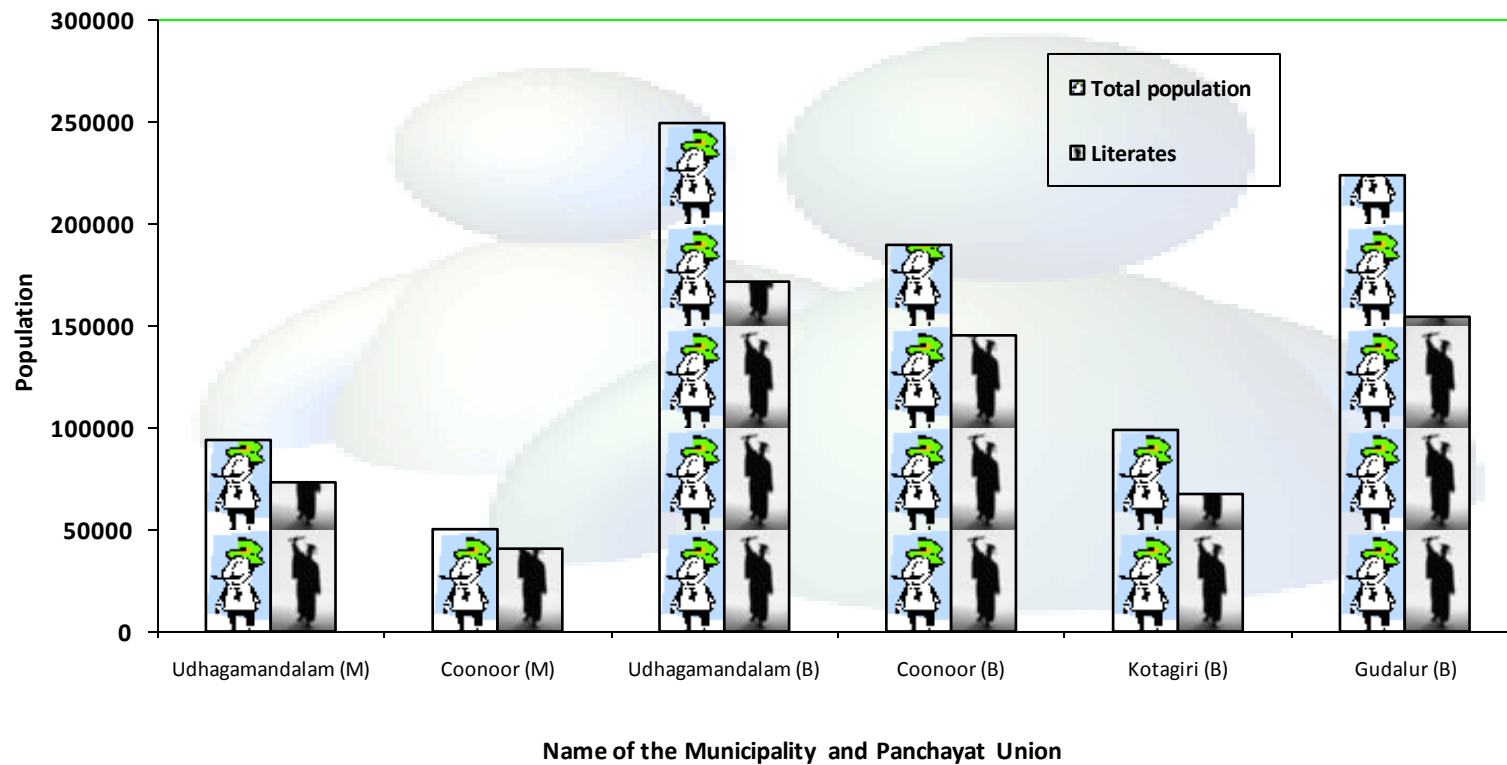
Source : Census of India – 2011

Table 1.1 Contd...

District : The Nilgiris

Sl. No.	Name of the Block/ Municipality	Scheduled Caste			Scheduled Tribe		
		Persons	Male	Female	Persons	Male	Female
1	2	10	11	12	13	14	15
1	Udhagamandalam (M)	26761	13091	13670	394	177	217
2	Coonoor (M)	12461	6154	6307	122	62	62
3	Udhagamandalam (B)	75927	37607	38320	4329	2118	2211
4	Coonoor (B)	61389	30275	31114	2397	1212	1185
5	Kotagiri (B)	26384	12987	13397	6197	3074	3123
6	Gudalur (B)	74314	36923	37391	15450	7610	7840

TOTAL POPULATION VS LITERATES - IN MUNICIPALITIES AND BLOCKS



Source : Census of India 2011

1.2 POPULATION BY BROAD INDUSTRIAL CATEGORIES OF WORKERS

District : The Nilgiris

Year : 2011 Census

Sl. No.	Industrial Category	District		TamilNadu	
		Persons	% to total workers	Persons	% to total workers
1	2	3	4	5	6
1	Total Main Workers	318924	91.12	27942181	84.97
	b) Agricultural Labours	71738	20.00	7234101	22.00
	c) Household Industry Manufacturing, Processing, Servicing and Repairs	3019	0.86	1194581	5.40
	d) Other Workers	229575	46.86	15733247	45.30
2	Marginal Workers	31050	9.70	4942500	14.78
	Total Workers	349974	100.00	32884681	100.00
	Non Workers	385420	---	39262349	---
	Total population	735394	---	72147030	---

Source : Census of India 2011.

1.3 POPULATION BY RELIGION

District : The Nilgiris

Year : as per 2011 Census

Sl. No.	Religion	persons in District	Persons in TamilNadu	Percentage (%) in the District	% in Tamil Nadu
1	Hindu	569477	63188168	77.0	87.58
2	Muslim	78452	4229479	10.67	5.86
3	Christian	84610	4418331	11.51	6.12
4	Sikh	338	14601	0.0005	0.02
5	Buddhist	382	11186	0.0005	0.02
6	Jain	910	89265	0.0012	0.12
7	Other Religions	87	7414	0.0001	0.01
8	Religions not stated	1138	188586	0.0015	0.26
	Total Population	762141	62405778	100	100

Source : www.census2011.co.in

1.4 POPULATION BY AGE GROUPS

District : The Nilgiris

Year : 2011

Sl. No.	Age Groups	Persons in Districts (in '000')	TamilNadu (in '000')	Percent to total in District
1	2	3	4	5
1	0-14	199	16710	26.14
2	15-59	510	39758	67.01
3	60 and above	52	5507	6.70
4	Age not stated	1	428	0.13
	Total	762	62407	100.00

1.5 POPULATION OF THE DISTRICT DECENNIAL GROWTH

District : The Nilgiris

Region	Population		Percentage variation since previous census
	as per 2001 census	as per 2011 census	
2	3		4
Total	762141	735394	-3.51
Rural	307532	299739	-2.53
Urban	454609	435655	-4.17

Source : Census of India 2011

1.6 SALIENT FEATURES OF 2001 & 2011 CENSUS - TALUK AND MUNICIPALITY-WISE

District : The Nilgiris

Sl. No.	Name of the Taluk/ Municipality	Density per Sq.Km	Females per 1000 Males	Increase in Population since 2001 in %	Urban Population in%	Literacy rate among		SC population in %	ST population in %
						Male %	Female %		
1	2	3	4	5	6	7	8	9	10
1	Udhagamandalam(M)	2883.274	1000	13.01	100	92%	81%	27.6	0.40
2	Coonoor (M)	3022.857	1022	4.37	100	95%	85%	23.4	0.20
3	Gudalur (M)	1038.252	Upgraded to Municipality after 2001						
4	Nelliyalam (M)	472.9529	Upgraded to Municipality after 2001						
5	Udhagamandalam (T)	233.67	1005	-- **	57	86%	68%	28.4	2.40
6	Coonoor (T)	765.02	1004	0.68	82	85%	93%	33.4	1.30
7	Kotagiri (T)	286.39	1038	-0.68	39	88%	67%	26.8	5.50
8	Gudalur (T)	193.85	1010	-- **	93	87%	73%	28.6	5.40
9	Pandalur (T)	544.71	1012	-- **	36	88%	74%	33.4	7.60
10	Kundah (T)	165.21	1049	-- **	32	89%	69%	30.2	1.10

-- ** since bifurcated after 2001 % of difference cannot be given

Source : Census of India 2001 & 2011

2.1 TEMPERATURE AT SELECT STATIONS – 2016-17

Centre : Udthagamandalam

Sl. No	Month	Mean Maximum		Mean Minimum		Humidity	
		Normal	Actual	Normal	Actual	8.30 Hrs	17.30 Hrs
1	April 2016	22.29°C	27°C	10.76°C	11.7°C	42%	90%
2	May-2016	21.74°C	27.8°C	12.07°C	11.8°C	50%	89%
3	June-2016	20.57°C	26°C	12.69°C	8.5°C	15%	95%
4	July -2016	19.05°C	22.6°C	12.16°C	10.0°C	55%	98%
5	August-2016	18.63°C	23.25°C	11.53°C	10.7°C	50%	95.8%
6	September-2016	19.5°C	24.5°C	11.89°C	10.2°C	59%	90%
7	October-2016	20.54°C	24.5°C	11.89°C	10.2°C	59%	90%
8	November-2016	19.7°C	23.5°C	11.27°C	9.4°C	40%	96%
9	December-2016	19.99°C	24.25°C	7.18°C	5.25°C	30%	90%
10	January-2017	20.77°C	24.8°C	5.85°C	6.3°C	42%	85%
11	February-2017	21.32°C	28.25°C	7.18°C	5.25°C	30%	90%
12	March-2017	21.44°C	28.4°C	9.02°C	10.6°C	35%	90%

Source – Joint Director of Horticulture, The Nilgiris

2.2 RAIN FALL (In Millimetres)

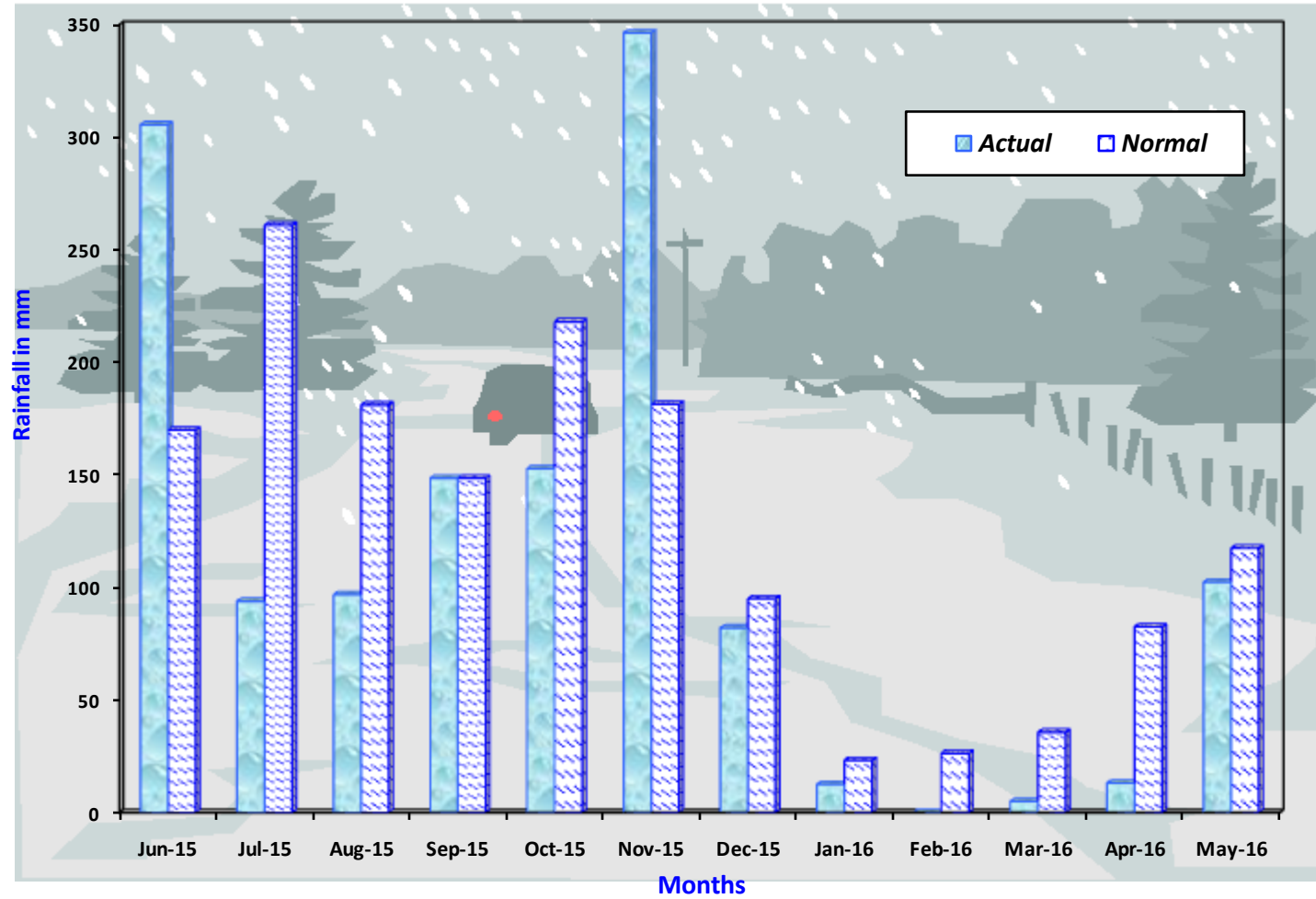
District : The Nilgiris

Year : 2016-17

Period	Rainfall		
	Actual	Normal	% Deviation
<u>1. South West Monsoon Period</u>			
Total	818.7	759.9	7.7
June 2016	307.6	169.8	81.1
July 2016	267.9	260.8	2.7
August 2016	183.7	180.9	1.5
September 2016	59.7	148.4	-59.8
<u>2. North East Monsoon Period</u>			
Total	215.4	478.2	-54.95
October 2016	57.9	217.9	-73.4
November 2016	69.8	181.2	-61.5
December 2016	87.7	79.1	10.85
<u>3. Winter Period</u>			
Total	52.3	49.3	6.04
January 2017	52.3	26.2	126.32
February 2017	0.0	26.2	-100
<u>4. Hot Weather Period</u>			
Total	302.7	235.3	-63.89
March 2017	103.3	35.6	190.25
April 2017	49.3	82.4	-40.23
May 2017	150.07	117.3	27.94
District Total	1389.1	1522.7	-23.07

Source : Department of Economics and Statistics, Chennai

RAINFALL - 2015-2016



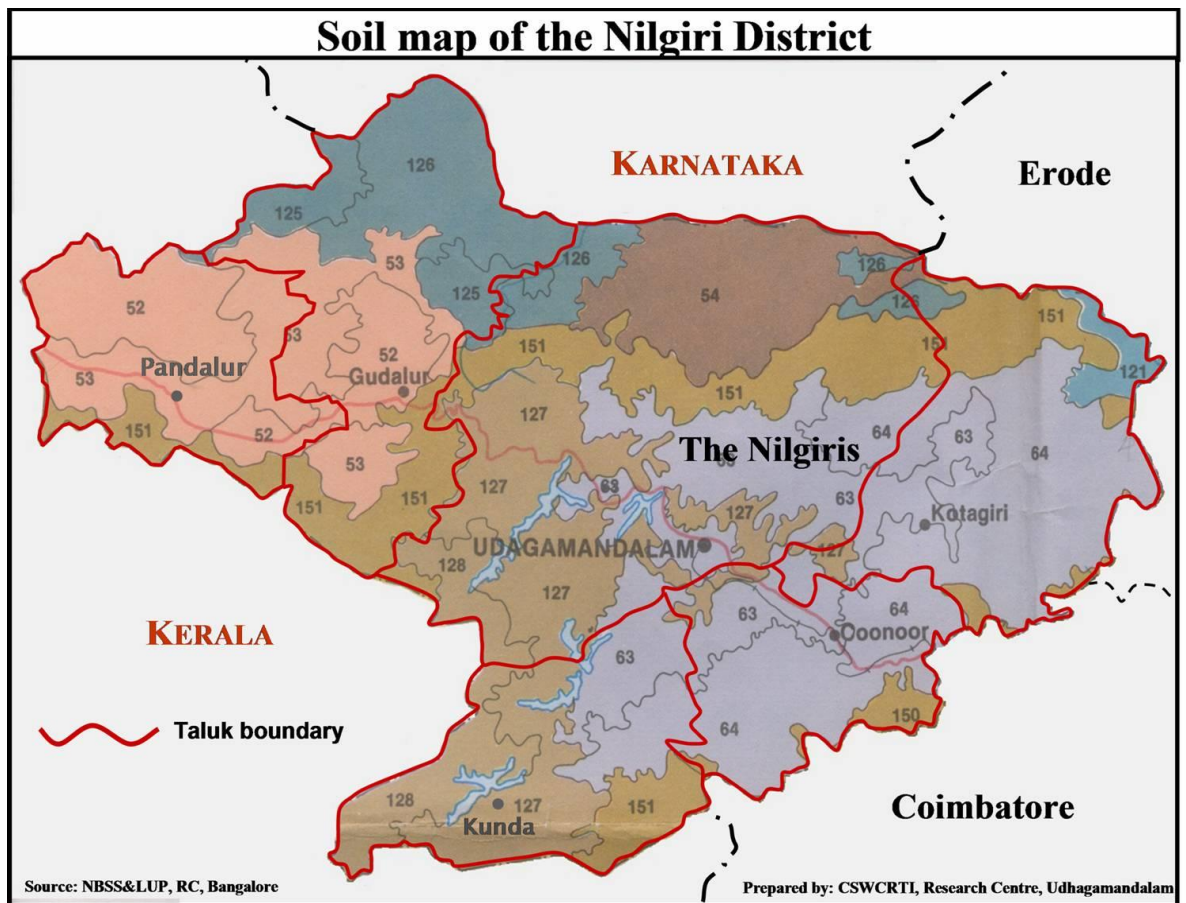
2.3 TIME SERIES DATA OF RAINFALL BY SEASONS

Sl. No.	Year	South west Monsoon		North East Monsoon		Winter Season		Hot weather Season	
		Normal	Actual	Normal	Actual	Normal	Actual	Normal	Actual
1	1995	1022.2	950.6	494.1	338.2	62.5	38.6	278.1	186.9
2	1996	1022.2	882.9	494.1	523.0	62.5	73.2	278.1	223.2
3	1997	1022.2	866.7	494.1	530.2	62.5	31.1	278.1	134.9
4	1998	1022.2	1042.6	494.1	679.4	62.5	32.6	278.1	146.5
5	1999	1022.2	610.0	494.1	645.9	62.5	33.9	278.1	199.9
6	2000	1022.2	928.5	494.1	386.4	62.5	46.2	278.1	207.0
7	2001	1022.2	799.1	494.1	385.3	62.5	14.0	278.1	287.9
8	2002	1022.2	602.9	494.1	236.7	62.5	16.2	278.1	192.6
9	2003	1060.0	577.0	367.7	471.3	62.5	20.4	278.1	203.0
10	2004	1060.0	943.7	367.7	564.8	30.8	49.2	237.2	427.9
11	2005	1060.0	1032.5	367.7	557.2	30.8	23.2	237.2	307.7
12	2006	1060.0	653.9	367.7	656.1	30.8	23.8	237.2	324.7
13	2007	1060.0	1142.6	367.7	515.5	30.8	35.9	237.2	178.8
14	2008	1060.0	1067.9	367.7	516.3	30.8	193.6	237.2	438.8
15	2009	1060.0	1265.2	367.7	893.0	30.8	1.7	237.2	286.5
16	2010	1060.0	1214.0	367.7	674.0	30.8	20.1	237.2	190.3
17	2011	759.9	915.4	478.2	509.9	30.8	23.2	237.2	140.8
18	2012	759.9	861.5	478.2	452.2	49.3	17.8	235.3	135.3
19	2013	759.9	1004.7	478.2	398.1	49.3	17.8	235.3	246.0
20	2014	759.9	1013.3	478.2	580.9	49.3	41.1	235.3	321.8
21	2015	763.7	644.3	494.0	580.8	49.3	12.4	235.3	120.2
22	2016	759.9	818.7	478.2	215.4	49.3	12.4	235.3	120.2

Source : Department of Economics and Statistics, The Nilgiris

3.AGRICULTURE

3.1 SOIL CLASSIFICATION



SOIL CLASSIFICATION

Sl. No.	Type of Soil	Places in District
1	Red Loam	Refer Below
2	Lateritic Soil	
3	Black Soil	
4	Sandy Coastal Alluviam	
5	Red Sandy Soil	

Source :Central Soil & Water conservation Research and Training Institute, Theettukal.

SOIL CLASSIFICATION

Sl. No.	Soil code	Description
1	52	Very deep, well drained clayey soil on undulating low hills, moderately eroded.
2	53	Very deep, well drained clayey soil on undulating low hills, moderately eroded, associated with very deep, well drained clayey soils on moderately steeply sloping hills
3	125	Very deep, somewhat excessively drained, gravelly clayey soils on moderately steeply sloping low hill severely eroded, associated with moderately shallow somewhat excessively drained gravelly clay soil.
4	126	Deep, excessively drained gravelly clay soils on moderately steeply sloping low hills severely eroded associated with moderately shallow well drained gravelly clay soils on undulating low hills with moderate erosion.
5	54	Very deep well drained clayey soil on rolling lands severely eroded associated with moderately shallow somewhat excessively drained gravelly clay soil
6	64	Deep, well drained clayey soils on moderately steeply sloping hills ranges moderately eroded, associated with very deep well drained, clayey soils on gently sloping summits of high hills.
7	127	Deep, well drained clayey soils on moderately steeply sloping hills ranges moderately eroded, associated with shallow well drained, gravelley clay soils.
8	128	Deep, well drained clayey soils on steeply sloping high hills and hill ranges severely eroded, associated with deep somewhat excessively drained, clayey soils.
9	150	Rock outcrops associated with moderately shallow excessively drained gravelly loam soils on very steeply sloping escrapment severely eroded.
10	151	Rock outcrops associated with moderately shallow excessively drained gravelly loam soils on steeply sloping escrapment severely eroded.
11	121	Very deep, imperfectly drained, calcareous cracking clay soils on gently sloping lands slightly eroded associated with very deep, moderately well drained gravelly soil.

3.2 LAND UTILISATION

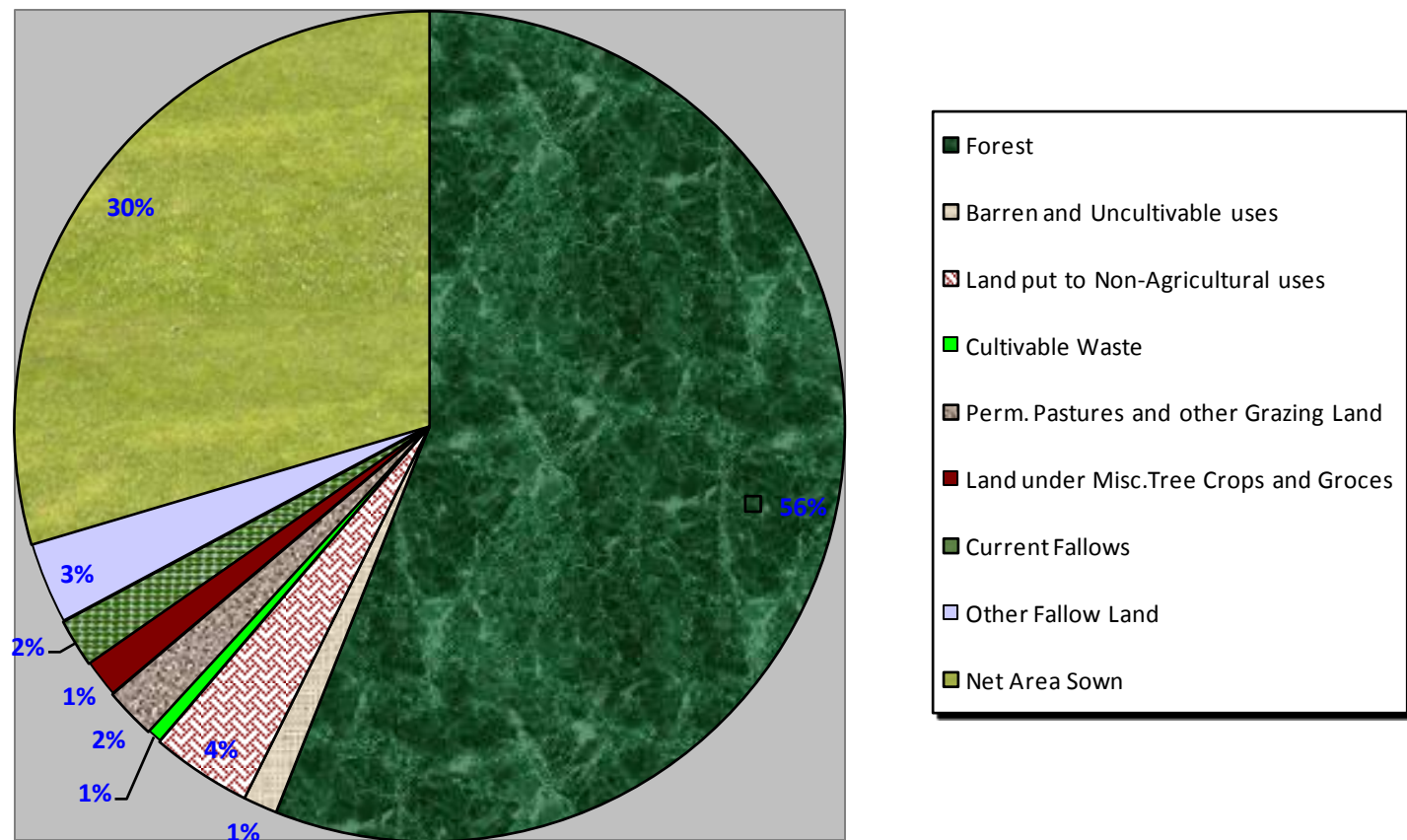
District : The Nilgiris

Year : 2016-17

Sl. No.	Classification	Taluk (Area in Ha.)						District Total
		Kundah	Udhagamandalam	Coonoor	Kotagiri	Gudalur	Pandalur	
		3	4	5	6	7	8	
1	Forest	19471	61163	4107	20204	32559	5073	142577
2	Barren and Uncultivable uses	973	788	562	722	91	266	3402
3	Land put to Non-Agricultural uses	381	3259	2764	1171	1206	1197	9978
4	Cultivable Waste	160	633	28	476	56	88	1441
5	Perm. Pastures and other Grazing Land	1224	908	923	1661	67	295	5078
6	Land under Misc. Tree Crops and Groves	417	1786	600	408	273	280	3764
7	Current Fallows	335	2172	176	392	769	940	4785
8	Other Fallow Land	807	4078	821	1262	454	766	8189
9	Net Area Sown	7994	13215	12902	13369	15163	12629	75271
10	Geographical Area according to village papers	31762	88002	22883	39665	50638	21534	254485
11	Total Cropped Area	7994	13215	12942	13369	15163	12629	75271
12	Area Sown more than Once.	0	0	40	0	0	0	0

Source : Deputy Director of Statistics.

NINE FOLD CLASSIFICATION 2016-17



3.3 AREA AND PRODUCTION OF CROPS

District : The Nilgiris

Year : 2016-17

Sl.No	Crops	Area Hec	Production in '000' kg	Productivity Kg/Hec	% to the Total area sown
1	2	3	4	5	6
1	A. Food grains				
	a) Cereals and millets				
	Paddy	243.175			0.0000
	b) Pulses				
2	B.Oil Seeds (gingelly)				
3	C. Other Crops				
	1. Potato	1384.695	33252	24014	0.0167
	2. Pepper	978.842	189	193	0.0247
	3. Garlic	330.480	1834	5549	0.0014
	4. Orange	35.165	80	2277	0.0008
	5. Ginger	346.150	6590	19038	0.0092
	6. Tea	56035.765			
	7. coffee	8016.787			
	8. Carrot	2554.960			
	9. Arecanut	342.698			
	10.Cardamom	965.302			

Source : Deputy Director of Statistics, The Nilgiris

3.4 AGRICULTURAL IMPLEMENTS AND MACHINERY

District : The Nilgiris

In Number

Sl. No.	Items		
1	2	3	4
1	Ploughs		
	a) Wooden	4	5
	b) Iron	2	2
	c) Total	6	7
2	Water pumps for Irrigation Purpose		
	a) Worked by Oil Engine	1806	1876
	b) Worked by Electric Power	368	398
	c) Total	2174	2274
3	Tractors		
	a) Government	11	12
	b) Private	41	45
	c) Total	52	57
4	Sugarcane Crushers		
	a) Worked by Power	Nil	Nil
	b) Worked by Bullocks	Nil	Nil
	c) Total	Nil	Nil
5	Oil Ghans		
	a) 5Kg and above	Nil	Nil
	b) Less than 5 Kg.	Nil	Nil
	c) Total	Nil	Nil

Source: Based on Quinquennial Livestock Census

3.5 NUMBER AND AREA OF OPERATIONAL LAND HOLDINGS

District : The Nilgiris

Year : 2010-2011

Size Class of Holdings (Hec)	Number					Area				Total
	S.C	S.T	Institutional	Others	Total	S.C	S.T	Institutional	Others	
1	2	3	4	5	6	7	8	9	10	11
<0.5	2669	1674	35	33490	37868	591.840	458.730	6.980	7326.030	8383.580
0.5-1.0	513	667	25	12963	14168	321.020	428.490	18.630	8874.600	9642.740
1.0-2.0	212	395	39	7392	8038	267.630	490.150	60.050	10121.20	10942.03
2.0-3.0	41	136	18	1890	2076	94.600	305.570	43.750	4585.690	5029.620
3.0-4.0	15	44	7	723	789	52.700	148.750	23.940	2483.900	2709.290
4.0-5.0	5	34	11	383	433	21.220	148.090	48.740	1697.83	1915.880
5.0-7.5	2	26	21	362	411	11.990	154.590	131.790	2150.900	2449.270
7.5-10.0	3	7	11	157	178	22.550	59.130	90.230	1327.270	1499.170
10.0-20.0	0	7	34	159	200	0	110.910	491.740	2127.670	2730.320
>20.0	0	0	140	68	208	0	0.00	32488.36	2586.130	35074.49
Total	3460	2990	341	63088	64369	1393.54	2304.430	33404.21	46227.46	80376.39

Source : Agricultural Census 2010-2011

3.6 CONSUMPTION OF CHEMICAL FERTILISERS AND PESTICIDES.

District : The Nilgiris

Year : 2016-17

Block	Fertiliser (in '000 Tonne)				Pesticide		Urea
	Nitrogenous (N)	Phosphatic (p2 O5)	Pottas-sic (K2 O)	Total NPK	Dust (MT)	Liquid ('000 Lit.)	'000' Tonne
(1)	(2)	(3)	(4)	(5)	(6)	(7)	(8)
Udhagai	1402	635	955	2992	88	60	2150
Coonoor	445	160	225	830	50	35	605
Kotagiri	516	135	305	956	35	40	855
Gudalur	1205	245	1215	2665	81	50	1510
Total	3568	1175	2700	7443	254	185	5120

Source: The Joint Director of Horticulture, Udhagamandalam.

3.7 REGULATED MARKET

District : The Nilgiris

Year : 2016-17

No. of Regulated Markets	No. of Sub-Regulated Markets	Quantity Arrivals (in M.T)	Receipts (Rs. In Lakhs)
		Product wise	Product wise
NIL	NIL	No Arrivals in Regulated market since Nilgiris District has no Building for Regulated Market	--

Source: The Joint Director of Horticulture, Udhagamandalam.

3.8 CROP INSURANCE SCHEME FOR THE FASLI YEAR 1426

Sl.No	Name of the Crop	Name of the Blocks notified	No. of Experiments	Premium collected	No. of beneficiaries	Amount sanctioned (in Rs.)
1	2	3	4	5	6	7
1	Potato	Udhagamandalam	40		--	--
2	Potato	Coonoor	40			
3	paddy	Gudalur	--		--	--

3.9 SERICULTURE

District : The Nilgiris

Year : 2016-17

Sl.No	Name of the Block	Area under Mulberry (in acres)	Production of cocoons (in kg)	Value (in Rs.)
1	Udhagamandalam	2.00	508	190738
2	Gudalur	20.75	52.62	1975798
3	Kotagiri	13.00	3297	1237928
4	Kundah	6.25	1585	595153
	TOTAL	42.00	10652	3999617

Source : Asst Director, sericulture dept, Coonoor.

4. IRRIGATION

4.1 SOURCES OF WATER SUPPLY - BLOCK WISE

District : The Nilgiris

Year : 2016-17

Sl. No.	Block	Canals	Length (in KM)	Wells used for Irrigation Purpose Only	Tube Wells	Wells used for Domestic Purpose Only	Reservoirs	Tanks (Nos)
1	2	3	4	5	6	7	8	9
1	Udhagamandalam	--	--	510	--	146	--	--
2	Coonoor	--	--	128	--	170	--	--
3	Kotagiri	1	2	141	--	78	--	--
4	Gudalur	--	--	--	--	352	--	--

4.2 ACTUAL AREA IRRIGATED BY SOURCE
(Area in Hectares)

District : The Nilgiris

Year : 2016-17

Source	Number	Area Irrigated	
		Net	Gross
1	2	3	4
<u>I.Surface Water</u>			
1. Canals			
i) Government Canals	1	--	--
II) Private Canals	--	--	--
2. Tanks			
i) Large			
ii) Small			
3. Flow Irrigation			
i) Major and Medium			
ii) Minor			
4. Lift Irrigation			
i) Major and Medium	Nil	Nil	Nil
ii) Minor			
5. Ponds			
i) Lift Irrigation			
ii) Minor			
6. Other sources			
i) Lift Irrigation			
i) Flow Irrigation		--	--
<u>II. Ground Water</u>			
1. Public			
2. Private Tube Wells			
3. Dug Wells			
i) With Pump sets	853	1029.44	1068.44
i) Without Pump sets			

Source : "G" Return

4.3 AREA IRRIGATED BY CROPS

District : The Nilgiris

Year : 2016-17

Sl.No	Crop	Area in hec
1	Potato	334.420
2	Carrot	368.105
3	Beetroot	76.180
4	Cabbage	55.900
5	Beans	72.050

Source - "G" Return

4.4 DETAILS OF DAMS, TANKS, WELLS AND BORE WELLS

District : The Nilgiris

Year : 2016-17

Sl. No	Name of the block	Dams					Tanks					Wells in use	Bore wells
		Catchment area (Sq. miles)	Water spread area (sq.miles)	Height MSL in feet	Capacity in MC feet	Length of canals	Water spread area	Capacity	Height	Length of canals			
I	Udhagamandalam Block												
1	Mukuruthy	9.75	9.7	100	1800.00								
2	Pykara	29.3	48.2	175	2000.00								
3	Kamaraj Sagar	17	27.0	121	940.00								
4	Glenmorgon	1	0.072	53	28.40								
5	Avalanchi & Emerald	22.6	86.8	212	3365.80								
6	Upper Bhavani	12.96	49.0	266	3572.00								
7	Kundah Palam	44		105	61.80								
8	Pegum Bahallah Fourbay Dam	18	0.68	182	38.12								
9	Pillur Dam	460	24.49	288	1568.00								
10	Parsons Valley Dam	5.6	18.23	115	680.00								
11	Porthimund Dam	4.1	0.30	175	2123.00								
II	Coonoor												
III	Kotagiri					2 km							
IV	Gudalur												
12	Maravakandy Dam	8.0		72	29.70								
13	Moyor Fourbay Dam	59.532		37	6.00								

5. ANIMAL HUSBANDARY

5.1 LIVE STOCK POPULATION

District : The Nilgiris

Year : 2016-17

Sl.No	Classification	Number
1	Cattle	
	1. Male	--
	i. Under one year	1860
	ii. 1 to 2.5 years	360
	iii. Over 2.5 years	176
	Total	2396
	2. Female	
	i. Under one year	2407
	ii. 1 to 2.5 years	870
	iii. Over 2.5 years	5463
	a. In milk	16767
	b. Dry	11358
	c. Not calved even once	0
	Total	36865
	Cattle Total	41657
	3. Sheep	3892
	4. Goats	29367
	5. Horses and Ponies	215
	6. Pigs	94
	7. Mules	643
	8. Camels	--
	9. Donkeys	693
	10. Domestic Dogs	21304
	TOTAL LIVESTOCK	56208
2	II. Poultry	
	1. Fowls	81322
	2. Ducks	146
	TOTAL POULTRY	51468

Source: o/o the AD, Animal Husbandary, Udthagamandalam

5.2 VETERINARY INSTITUTIONS AND ANIMALS TREATED BLOCKWISE

District : The Nilgiris

Year : 2016-17

Sl. No	Name of the Block	Veterinary Institutions					Other Units		Animals Treated	Castrations performed
		Polyclinic	Hospitals	Dispensaries	Clinician centres	Sub- centres	Animal disease investigation unit	Mobile units		
1	Udhagamandalam	--	1	6	1	4	1	1	15600	210
2	Coonoor	--	1	6	--	1	--	--	10500	110
3	Kotagiri	--	--	3	--	3	--	1	7000	50
4	Gudalur	--	1	6	--	1	--	--	21000	250

5.3 NO. OF VETERINARY HOSPITALS

District : The Nilgiris

Year : 2016-17

Sl.No	Name of Block	Number of	
		Govt. Hospital	Private Hospital
1	Udhagamandalam	1	--
2	Coonoor	1	--
3	Kotagiri	--	--
4	Gudalur	1	--

Source : Assistant Director, Animal husbandary, Udhagamandalam

5.4 DAIRY DEVELOPMENT

District : The Nilgiris

Year : 2016-17

Sl. No	Name of the Block/ Urban/town	Name and Address of Milk Societies	Quantity of Milk produced in litres	Value of Milk produced in rupees
(1)	(2)	3	(4)	(5)
1	Ooty	Yellanalli	132294	3704232
2		Ketti, Santhoor	49752	1393056
3		Ketti, Palada	33413	935564
4		Kollimalai	60717	1700076
5		Valley View	28567	799876
6		Karadipallam, old aruvankadu	99141	2775948
7		Neelamalai	33025	924700
8		Odakkadu	82575	2312100
9		Mulligorai	59680	1671040
10		Vivekananda	113358	3174024
11		Dhavanai	28030	784840
12		Pudumund	61837	1731436
13		Adasholai	80773	2261644
14		Anikkorai	15086	422408
15		Ebbanadu	28493	797804
16		Thoraisal	19691	551348
17		Nageswara benthatty, china coonor	27335	765380
18		Kadanadu	23504	658112
19		Chinna Coonor	36510	1022280
20	Ooty	Veerabadraiah	27540	771120
21		Mahalingeswara MPCS, Benthatty	22579	632212
22		Sandynalla	48671	1362788
23		T.R.Bazzar	96527	2702756
24		Glenmorgan	66410	1859480
25		Pykara	43533	1218924
26		G.C.P.Wood	85915	2405620
27		Naduvattam	76564	2143792
28		Jagathala	164633	4609724
29		Thalayattimund	191732	5368496
30		Lovedale	106391	2978948
31		Kerada	12600	352800
32		Thambatty	26683	747124

33		Kundah Devarsholai	22619	633332
34		Balacola	28270	791560
35		Mereunadu	17319	484932
36		K.Mattam	22619	633332
37		Mandhanai	26896	753088
38		Thangadu	14506	406168
39		Kokkal	66410	1859480
40		Sholur	49435	1384180
41		Sholur Estate	35339	989492
42		Thattaneri	22596	632688
43		Kakkathope	211990	5935720
44		Thala Kundah	36894	1033032
45		Ramalinga	81630	2285640
46		Sivalinga	22982	643496
47		Venkateshwara	45338	1269464
48		Neethi	18951	530628
49		Madithorai	25459	712852
50		K.Mund	32270	903560
51		Thangaratham	26284	735952
52		Thummanatty	52481	1469468
53		B.Morigal	31667	886676
54		Kappachi	31871	892388
55		Theetukkal	35716	1000048
56		Melkavatty	51995	1455860
57		G.Sholai	21448	600544
58		Bishop Down	80288	2248064
59		Kenthorai	134714	3771992
60		T.Hiriyodaiya	74791	2094148
61	Ooty	Trichigady	25156	704368
62		Jadalinga	32943	922404
63		Iduhatty	64318	1800904
64		Kagguchi	56656	1586368
65		Billicombai	13901	389228
66		M.Palada	151005	4228140
67		Muthorai	28222	790216
68		Nanjanadu	65795	1842260
69		Ithalar	36974	1035272
70		Emerald	98070	2745960
71		Yedakkadu	43252	1211056
72		Kunda palam	42519	1190532

73		Dodda combai	39501	1106028
74		Masinagudi	428985	12011580
75		Moyar	60449	1692572
76		Kattabettu	27241	762748
77		West brook	14033	392924
78		Kerban	76951	2154628
79	Kotagiri	Kodanadu	26279	735812
80	Kotagiri	Banacombai	34426	963928
81	Kotagiri	Kookkal thorai	53916	1509648
82	Kotagiri	Masagal	45941	1286348
83	Gudalur	Cherumulli	326815	9150820
84	Gudalur	Barwood	115468	3233104
85	Gudalur	Periyasholai	45976	1287328
86	Gudalur	Arotuparai	32089	898492
87	Gudalur	Gud. Devarsholai	507623	14213444
88	Gudalur	Nellakottai	520146	14564088
89	Gudalur	Ayyankolli	310205	8685740
90	Gudalur	Erumadu	120016	3360448
91	Gudalur	Kollapalli	199618	5589304
92	Pandalur	Pandalur	2129	59612
93	Pandalur	Uppatty	44191	1237348
94	Pandalur	Mahalaxmi	18696	523488
95	Gudalur	Gudalur	1053350	29493800

5.5 POULTRY DEVELOPMENT

District : The Nilgiris

Year : 2016-17

Sl.No	Name of the Block	Broilers (nos)	Layers (nos)
1	Udhagamandalam		
2	Coonoor		
3	Kotagiri		
4	Gudalur		
5	The Shepherd's Farm, Thorappalli, Gudalur	10000	20000

Source : 1. AD, Animal Husbandary, Ooty
2. Shepherds Farm, Thorappalli.

5.6 FISHERIES DEVELOPMENT AND PRODUCTION

District : The Nilgiris

Year : 2016-2017

Sl.no	Name and address of fishing centers	Inland fish catch (in tonne)	Marine fish catch	Number of fisherman engaged
1	Sandynallah Reservoir	2.412	Nil	2
2	Pykara Reservoir	2.012	Nil	2
3	Glenmorgan Reservoir	0.610	Nil	2
4	Kundah reservoir	0.300	Nil	2
5	T.R.Bazaar	0.870	Nil	2
6	Masinagudi waters	0.520	Nil	2
7	Moyar	0.710	Nil	
8	Maravakandy	0.592	Nil	
9	Wellington tank	0.162	Nil	2

Source : Assistant director of Fisheries, The Nilgiris.

6. BANKING AND INSURANCE
6.1 NO. OF COMMERCIAL BANKS

District : The Nilgiris

Year : 2016-17

S.N	Items	Deposits (in lakhs)	Advances (in lakhs)	Credit Deposit Ratio %	Sector wise credit details
	I. Government Bank				
1	State Bank of India	92043	50140	54	
2	State Bank of Travancore.	9200	6200	67	
3	Andhra Bank	765	1193	156	
4	Bank of Baroda	18518	3924	21	
5	Bank of India	9871	12344	125	
6	Canara Bank	44717	52711	180	
7	Central Bank of India	18919	18982	100	
8	Corporation Bank	4089	1680	41	
9	Dena bank	356	269	76	
10	Indian Bank	32450	13915	43	
11	Indian Over Seas Bank	12578	8189	65	
12	IDBI	4824	2654	55	
11	Syndicate Bank	23500	24074	102	
12	Union Bank of India	12212	11914	98	
13	UCO Bank	9914	8798	89	
14	United Bank of India	414	1418	343	
15	Vijaya Bank	11531	7266	63	
16	Oriental Bank of Commerce	3387	1578	47	
17	Punjab National Bank	5536	2823	51	
	II. Private Bank				
18	AXIS Bank	8256	98	1	
19	HDFC	3685	4385	119	
20	ICICI	7002	1822	26	
21	INDUS IND Bank	2569	513	20	
22	KARNATAKA BANK	1766	1096	62	
23	TMB Ltd.,	1284	1761	137	
24	KVB	6032	3679	61	
25	CSB	3578	765	21	
26	FEDERAL BANK	1078	1494	139	
27	SOUTH IND BANK	28521	10612	37	
	III CO-OPERATIVE BANKS				
28	NDCC	39663	38663	97	
29	TAICO	3731	1489	40	
30	SARD	0	1500	0	
	III Regional Rural Banks				
31	Pallavan Grama Bank	744	1119	150	

Source : The Lead District Manager, Canara Bank, Udhamandalam.

6.2 INSURANCE SCHEME

District : The Nilgiris

Year : 2016-17

S. N	Name of the Insurance	No. of Branch es	Policie s issued	Sum assured (in crores)	No.of benefi- ciaries	Amount paid as compen - sation (in crores)
1	Rural Postal Life Insurance	182	1588	18027400 0	1588	---
2	Life Insurance Corp. of India	4	15335	201.02	12051	42.14
	LIC, Ooty	1	5258	125.35	6456	30.28
a.	New India Assurance	1	3921	---	4550	1.13
b.	United India Insurance Co. Ltd., Udhagamandalam.	6	20589	---	20589	15.48
c.	National Insurance Company Ltd., Udhagamandalam	1	4107	1.636	4107	910.54
	National Insurance Company Ltd., coonoor	1	4658	0.825		4.850
d.	Oriental Insurance company,	55	330	0.033	330	

7.CO-OPERATION

7.1 CO-OPERATIVE

District : The Nilgiris

Year :2016-17

Type of society	No. of society	Membership	Share capital/ working capital(in lakhs)	Loans and advances		No. of Employees
				Out standing	Over due	
1. District Central Co-operative Bank	1	307	4109.95/ 69218.22	41274.46	4696.07	97
2. District co-operative Union	1	280	--	--	--	02
3. Co-operative Marketing Societies	2	31135	18.27 / 92.25	1118.84	50.25	65
4. Primary Agricultural Co-operative Bank	74	138212	3184.00/ 30354.67	19852.89	2399.87	87
5. Co-operative Press	1	391	23.78 / 68.28	--	--	07
6. Co-operative Canteen	1	51	0.02 / 6.00	--	--	01
7. Co-operative farming Society	2	295	2.96 / 15.15	--	--	07
8. Lamp Co-operative society	3	3150	53.92 / 533.38	495.63	63.27	3
9. Whole Sale Stores	2	2595	95.18 / 269.91	--	--	124
10. Primary Co-operative stores	14	22833	32.25 / 300.76	--	--	109
11. Employees Co-op. Thrift & credit Society	38	26686	2150.27 / 12069.00	18297.72	1908.00	78
12. Co-operative Urban Banks	2	42877	357.63/ 11568.24	5023.09	357.67	25
13. Land Development Bank	4	7493	61.84/ 1020.95	857.10	63.68	7

Source : Deputy Registrar of co-operative Societies, Udthagamandalam

8.1 NO. OF FAIR PRICE SHOPS

District : The Nilgiris

Year :2016-17

Sl.No	Name of the Taluk	No.of shops
1	Udhagamandalam Taluk	113
2	Coonoor Taluk	85
3	Kotagiri Taluk	63
4	Gudalur Taluk	63
5	Kundah Taluk	34
6	Pandalur Taluk	46
	Total	404

Source : District Supplies Officer, Udhagamandalam.

8.2 QUANTUM OF ESSENTIAL COMMODITIES DISTRIBUTED AND THEIR RETAIL PRICES

District : The Nilgiris

Year : 2016-17

S. No.	Name of the Commodity	Issue Price per Kg	Scale of Supply
1	Rice		
	Common	0.00	16+8 kgs (3 units and above)
	Raw Rice	0.00	
2	Wheat	7.50	5 Kgs per Ration Card.
3	Sugar	13.50	1/2kg per head subject to a max of 2 Kgs per Ration Card.
4	Kerosine	11.60 in ooty and 11.50 in coonoor	3 Lts. For having one LPG Cylinder in Urban and Rural areas. 15 Lts. In Head Quarters Municipality and Ketti Town Panchayats having no LPG Cylinder. 10 Lts. In Town Panchayats and Village Panchayats for having no LPG Cylinders.
5	Toor dhall	30	Maximum 1kg per ration card
6	Urud dhall	30	Maximum 1kg per ration card
7	Palmolin	25	Maximum 1kg per ration card

8.3 NO. OF RATION CARDS
(Rural and Urban)

District : The Nilgiris

Year : 2016-17

Taluk	No. of ration cards
Udhagamandalam	51783
Coonoor	43301
Kotagiri	27841
Gudalur	36587
Kundah	15011
Pandalur	28134
District Total	202657

8.4 QUANTITY SUPPLIED

District : The Nilgiris

Year: 2016-17

Sl. No	Items	Unit	Quantity supplied per month
1	Rice	(M.T)	4220 MT
2	wheat	(M.T)	199 MT
3	Sugar	(M.T)	318 MT
4	Rava	(M.T)	-- MT
5	Maida	(M.T)	-- MT
6	Kerosine	(Kilo Litre)	540 KL
7	Salt	(M.T)	
	Others (Palmolin)	(M.T)	166482 pouches
	Toor Dhall	(M.T)	191 MT
	Black gram Dhall	(M.T)	-- MT
	Urad dhall	(M.T)	--MT

Source : District Supplies Office.

8.5 NO. OF L.P.G. CONNECTIONS

District : The Nilgiris

Year : 2016-17

S.No	Block / Municipality	Government LPG connections		Private LPG connections	
		Single	Double	Single	Double
1	Udhagamandalam (M) Ooty gas	3200	-	4019	5994
2	Udhagamandalam(B)	4952	-	315	1456
3	Coonoor (M)	--	--	10178	11574
4	Coonoor (B)	--	--	7510	8428
5	Kotagiri (B)	--	--	6054	11854
6	Gudalur (B)	--	--	3947	8117

8.6 NO. OF PERSONS WAITING FOR L.P.G. CONNECTIONS

District : The Nilgiris

Year : 2016-17

S.No	Block / Municipality	Government LPG connections		Private LPG connections	
		Single	Double	Single	Double
1	Udhagamandalam (M) Ooty gas	--	--	--	--
2	Udhagamandalam(B)	--	--	--	--
3	Coonoor (M)	--	--	--	--
4	Coonoor (B)	--	--	--	--
5	Kotagiri (B)	--	--	--	--
6	Gudalur (B)	--	--	--	--

* - B = Panchayat Union, M = Municipality

9. COMMUNICATION

9.1 POST OFFICE DOING POSTAL BUSINESS ONLY

District : The Nilgiris

Year : 2016-17

Sl.No	Block / Municipality	Post offices doing postal business only (Nos.)
1	Udhagamandalam(M)	12
2	Coonoor (M)	9
3	Udhagamandalam(B)	54
4	Coonoor (B)	28
5	Kotagiri (B)	26
6	Gudalur (B)	50
7	Contonment	3
	District total	182

9.2 NUMBER OF LETTER BOXES

District : The Nilgiris

Year : 2016-17

Sl.No	Block	LETTER BOXES (Nos.)
1	Udhagamandalam	120
2	Coonoor	80
5	Kotagiri	60
6	Gudalur	83
	District total	343

* - B = Panchayat Union, M = Municipality

9.3 TELEGRAPHIC OFFICE

District : The Nilgiris

Year : 2016-17

S.N	Block / Municipality	Number of Telegraphic Office
1	Udhagamandalam(M)	0
2	Coonoor (M)	0
3	Udhagamandalam(B)	0
4	Coonoor (B)	0
5	Kotagiri (B)	0
6	Gudalur (B)	0
	District total	0

* - B = Panchayat Union, M = Municipality

9.4 NUMBER OF TELEPHONE EXCHANGES, CAPACITY AND NOT IN USE

District : The Nilgiris

Year : 2016-17

Sl.No	Item	Numbers
1	Number of Telephone Exchanges	46
2	Number of Equiped Capacity	63458
3	Number of direct exchange lines	23102
4	Number of Juntion lines	0
5	Number of Telephones in use	23102

Source: General Manager, Bharat Sanchar Nigam Ltd., Coonoor 643101

9.5 NO.OF PUBLIC CALL OFFICES ATTACHED TO EACH EXCHANGE

District : The Nilgiris

Year : 2016-17

S.No.	Name of the exchange centre	No. of public call offices	
		With STD/ISD	With out STD/ISD
1	Anikorai	1	7
2	Ayyankolli	5	11
3	Bitherkadu	4	4
4	Chamraj	0	2
5	Cherambadi	3	6
6	Cherumulli	0	0
7	Coonoor	9	24
8	Devala	17	14
9	Devarshola	1	0
10	Emerald	0	15
11	Erumad	1	3
12	Gudalur	5	13
13	Kattabettu	3	0
14	Kenthorai	0	6
15	Keramattam	3	0
16	Kethi	3	11
17	Kilkothagiri	11	1
18	Kinnakkorai	0	2
19	Kookkalthorai	2	0
20	Kotagiri	32	3
21	Kulakombai	0	5
22	Kundah Bridge	5	17
23	M.Palada	0	3
24	Masinagudi	6	24
25	Melur	2	8
26	Naduvattam	1	1
27	Newhope	1	2
28	Udhagamandalam	29	98
29	Padanthurai	2	1
30	Pandalur	2	6
31	Parkside	1	6
32	Pykara	1	4
33	Selas	0	6
34	Sholur	0	6
35	Thangadu	0	9

Source : District Telecommunication Office, Coonoor

9.6 NO. OF PERSONS WAITING FOR PHONE CONNECTIONS

District : The Nilgiris

Year : 2016-17

S.No.	Name of the exchange center	No. of persons waiting for phone connections
1	Anikorai	--
2	Ayyankolli	--
3	Bitherkadu	--
4	Chamraj	--
5	Cherambadi	--
6	Cherumulli	--
7	Coonoor	--
8	Devala	--
9	Devarshola	--
10	Emerald	--
11	Erumad	--
12	Gudalur	--
13	Kattabettu	--
14	Kenthorai	--
15	Keradamattam	--
16	Kethi	--
17	Kilkothagiri	--
18	Kinnakkorai	--
19	Kookkalthorai	--
20	Kotagiri	--
21	Kulakombai	--
22	Kundah Bridge	--
23	M.Palada	--
24	Masinagudi	--
25	Melur	--
26	Naduvattam	--
27	Newhope	--
28	Udhagamandalam	--
29	Padanthurai	--
30	Pandalur	--
31	Parkside	--
32	Pykara	--
33	Selas	--
34	Sholur	--
35	Thangadu	--

Source : District Telecommunication Office, Coonoor

10. ELECTRICITY

10.1 NO. OF POWER STATIONS

District : The Nilgiris

Year : 2016-17

S.N	Name of the power stations	Year of operation	Installed capacity	Generation	Station consumption	Net unit sent out
I	<u>HYDRO</u>					
1	Kundah Power House – I			160.9690	0.7066	160.2624
	Unit I	08.07.60	20.00	65.8130		
	Unit II	24.07.60	20.00	52.6190		
	Unit III	01.04.64	20.00	42.5370		
2	Kundah Power House – II			407.0880	0.8721	406.2159
	Unit I	30.10.60	35.00	82.1310		
	Unit II	19.01.61	35.00	40.6610		
	Unit III	02.05.61	35.00	83.2860		
	Unit IV	16.06.61	35.00	84.6390		
	Unit V	06.03.64	35.00	116.2710		
3	Kundah Power House – III			216.2440	1.81812	213.4259
	Unit I	07.04.65	60.00	77.3920		
	Unit II	11.06.65	60.00	64.8040		
	Unit III	18.02.78	60.00	73.0480		
4	Kundah Power House - IV			47.3488	0.1774	47.17137
	Unit I	10.05.66	50.00	22.6617		
	Unit II	09.09.78	50.00	24.6871		
5	Kundah Power House – V			43.4210	0.2064	43.2146
	Unit I	12.11.64	20.00	26.3240		
	Unit II	31.03.88	20.00	17.0970		
6	Kundah Power house – VI					
	Unit I	19.03.00	30.00	24.1060	0.12097	23.98503
7	Moyar Power House			61.4947	0.52229	60.9724
	Unit I	16.04.52	12.00	18.3873		
	Unit II	19.09.52	12.00	28.6376		
	Unit III	06.01.53	12.00	14.4698		
8	Maravakandy Micro P.H					
	Unit I	08.02.93	0.75	0.32720	0.011	0.316
9	Pykara P.H / Singara			12.7354	0.2368	12.4986
	Unit I	09.06.33	7.00	0.7951		
	Unit II	22.11.32	7.00	0.1205		
	Unit III	05.09.32	7.00	0.5076		
	Unit IV	21.05.39	nil			
	Unit V	17.08.39	11.00	0.1880		
	Unit VI	30.05.54	13.60	5.8156		
	Unit VII	11.06.54	13.60	5.3086		
10	Pykara Micro Power House					
	Unit I	09.10.89	2.00	3.3801	0.07739	3.30271
11	Mukuruthy Micro Power House			0.277855	0.01605	0.2618
	Unit I	27.06.2001	0.35	0.117810		
	Unit II	1.11.2003	0.35	0.160045		
12	PUSHEP			193.3180	1.624473	191.694
	Unit I	11.8.2005	50.00	63.6950		
	Unit II	11.8.2005	50.00	54.3170		
	Unit III	6.9.05	50.00	75.3060		
13	Bhavani Barrage II			2.4205	0.228199	2.1923
	Unit I	16.07.13	5.00	0.7590		
	Unit II	16.07.13	5.00	1.6615		
14	Bhavani Barrage I			1.2791	0.13779	1.1413
	Unit I	21.05.15	5.00	0.5696		
	Unit II	02.07.15	5.00	0.7095		

10.2 QUANTUM OF POWER PURCHASED

District : The Nilgiris

Year : 2016-17

Power purchased Sector Name	Power purchased in M.U.
N I L	

10.3 POWER CONSUMPTION SECTOR WISE

Centre : Udthagamandalam

Year : 2016-17

Sl.No.	Sectors	Consumption in MU	% of the Consumption
1	Industries	94.621	25.62
2	Agriculture & Huts	13.29	3.6
3	Domestic	144.662	39.18
4	Commercial	69.111	18.71
5	Public lighting & Public Works	16.885	4.57
6	Sales to Licencees	--	--
7	Sales to Other States	--	--
8	Miscellaneous	30.683	8.32
	Total	369.252	100%

Source : Supt. Engr., Nilgiris Elec'y Distn Circle, Udthagamandalam.

10.4 PEAK DEMAND AND ENERGY OUTPUT.

District : The Nilgiris

Year : 2016-17

S.No	Name of the power stations	Power demand	
		Instantaneous peak demand (MW)	Sustained peak demand (MW)
I	<u>HYDRO</u>		
1	Kundah Power House - I	60	60
2	Kundah Power House - II	175	175
3	Kundah Power House - III	180	180
4	Kundah Power House - IV	100	100
5	Kundah Power House - V	40	40
6	Kundah Power House - VI	30	30
7	Moyar Power House	36	36
8	Maravakandy Micro P.H	0.75	0.75
9	Pykara P.H/ Singara	59.2	45.9
10	Pykara Micro Power House	2	2
11	Mukuruthy Micro Power House	0.7	0.7
12	PUSHEP	150	150

10.5 REVENUE FROM ELECTRIC SCHEMES AND COST PER UNIT

District : The Nilgiris

Year : 2016-17

Sl.no	Sectors	Cost per unit	Income (in crores)
1	1. Government	--	--
2	2. Public	--	--
3	3. Private	--	--
	Total	--	--

10.6 TRANSMISSION AND DISTRIBUTION OF ELECTRICITY

District : The Nilgiris

Year : 2016-17

Sl. No.	Item	Unit	Achievement
NIL			

10.7 CAPACITY OF TRANSFORMERS

District : The Nilgiris

Year : 2016-17

Name of the Stations/ Sub-Stations	Capacity	Date of Commissioning of SS
1. Sandynallah 110/22 11kv ss	5 MVA - 2Nos 10 MVA - 1 No	21.09.58
2. Udhagamandalam 110/11 kv ss	10 MVA - 2Nos	30.03.99
3. Upaatty 66/11 kv ss	5 MVA - 1 No. 11 MVA - 2 No.	19.06.52
4. Jagathala 110/11 kv ss	10 MVA 2Nos	17.03.83
5. Kotagiri 110/11 kv ss	10 MVA 3Nos	23.05.87
6. Kundah 110/22 kv ss	5 MVA - 1Nos 10 MVA - 1 Nos	31.12.98
7. Kattabettu 110/11 kv ss	10 MVA - 1 No.	23.02.08
8. Athipalli Linetap 66/11 kv ss	10 MVA - 1 No.	16.02.00
9. Cherambadi linetap 66/11 kv ss	3.05 MVA - 1No 1.75 MVA 1No	14.12.01
10. Adigaratty 110/11 KV SS	10 MVA - 1 No.	19.11.01
11. Gudalur 66/11 KV	7.5 MVA - 1 No	17.02.16
12. Honnatty 33/11 KV	8 MVA - 1 No	01.12.16

Source : Superintending Engr., NEDC, TNEB, Udhagamandalam

10.8 RURAL ELECTRIFICATION

District : The Nilgiris

Year : 2016-17

Electrified During the Year				Electrified upto the Year			
Towns	Village	Hamlet	Agricultural pumpset	Towns	Village	Hamlet	Agricultural pumpset
--	--	--	5	100%	100%	100%	1357

Source : S.E, NEDC, TNEB, Udhagamandalam

10.9 NAME AND ADDRESS OF FAULT REPORT OFFICES

District : The Nilgiris

Year : 2016-17

Sl.No.	Name of the Block / Municipalities	Name of the Stations/ Sub stations	No. of Fault Reported
1	Udhagamandalam(B)	AEE / O&M/ TOWN / OOTY	6960
2	Coonoor (B)	AEE / O&M/ TOWN / COONOOR	22202
3	Kotagiri (B)	AEE / O&M/ TOWN / KOTAGIRI	12374
4	Gudalur (B)	AEE / O&M/ TOWN / GUDALUR	2256

Source : S.E, NEDC, TNEB, Udhagamandalam

11. EDUCATION

11.1 UNIVERSITIES, STUDENTS AND TEACHERS AND COURSES OFFERED

District : The Nilgiris

Year : 2016-17

Sl.No.	Name of the University	Students			Teachers	Name of the Courses Offered
		Boys	Girls	Total		
NIL						

11.2 COLLEGES FOR GENERAL EDUCATION, STUDENTS AND TEACHERS

District : The Nilgiris

Year : 2016-17

Sl. No.	Name of the Institution	No. of Institution	Students			Teachers
			Boys	Girls	Total	
1.a.	Government Arts College, Udthagamandalam.	1	1829	1837	3666	Regular-70 Guest lecturer - 71
b.	Bharathiar University Arts & Science College, Gudalur	1	1634	1566	3200	102
2	Aided Colleges					
	Emerald Heights College for Women	1	--	1150	1150	41
	Providence College for Women	1	--	1208	1208	57

11.3 COLLEGE FOR PROFESSIONAL EDUCATION, STUDENTS AND TEACHERS

District : The Nilgiris

Year : 2016-17

Sl.No.	Name of the Institution	No. of Institution	Students			Teachers
			Boys	Girls	Total	
1		3	4	5	6	7
1	CSI College of Engineering, Ketti.	1	826	351	1177	110
2.	McGAN's Ooty School of Architecture, Perar, Kotagiri	1	280	161	441	61

11.4 COLLEGE FOR SPECIAL EDUCATION, STUDENTS AND TEACHERS

District : The Nilgiris

Year : 2016-17

Sl.No.	Name of the Institution	No. of Institution	Students			Teachers
			Boys	Girls	Total	
NIL						

11.5 SCHOOLS FOR GENERAL EDUCATION, STUDENTS AND TEACHERS

District : The Nilgiris

Year : 2016-17

Sl. No.	Name of the Institution	No. of Institution	Students			Teachers
			Boys	Girls	Total	
1	High School	119	16996	16007	33003	1672
2	Higher Secondary School	96	27729	28870	56599	2740
3	Middle School Govt (ssa)	86	3863	3777	7640	475
4	Kendria Vidhyalaya	2	756	689	1445	62

11.6 SCHOOLS FOR PROFESSIONAL EDUCATION, STUDENTS AND TEACHERS

District : The Nilgiris

Year : 2016-17

Sl. No.	Name of the Institution	No. of Institution	Students			Teachers
			Boys	Girls	Total	
1	Bethlehem Teacher Training Institute, Udhamandalam	1	0	129	129	8
2.	DIET, Kotagiri	1	3	64	67	5

11.7 SCHOOLS FOR SPECIAL EDUCATION, STUDENTS AND TEACHERS

District : The Nilgiris

Year : 2016-17

Sl. No.	Name of the Institution	No. of Institution	Students			Teachers
			Boys	Girls	Total	
1	Deaf and Dumb School	1	10	3	13	5
2.	JSS Institute of naturopathy and Yogic Science (2015-16)	1	21	34	65	14

11.8 INSTITUTIONS FOR OTHER PROFESSIONAL EDUCATION, STUDENTS AND TEACHERS

District : The Nilgiris

Year : 2016-17

Sl. No.	Name of the Institution	No. of Institution	Students			Teachers
			Boys	Girls	Total	
1	2	3	4	5	6	7
1	Government Polytechnic College, Udhagamandalam	1	1182	66	1248	Regular-12 PT -34
2	NPA Centenary Poly. Kotagiri	1	551	38	589	36
3	Govt. I.T.I Coonoor	1	324	--	324	19
4	Sri Agasthiya I.T.I, Coonoor	1	21	--	21	3
5	Antony's I.T.I, Coonoor	1	38	--	38	4
6	Coonoor Community College	1	--	26	26	8
7	Plantation workers I.T.I, Micamound, Gudalur	1	78	--	78	7
8	St. Joseph's I.T.C, Finger post, Udhagamandalam (SCVT)	1	39	--	39	3
9	St. Joseph's I.T.C, Finger post, Udhagamandalam (NCVT)	1	12	--	12	2

Source - Concerned Institution, Ooty

11.9 COMPUTER TRAINING CENTRES

District : The Nilgiris

Year : 2016-17

Sl.No.	Name of the Block/ Municipality	Number of Computer Training Centres
1	Udagamandalam(B) & (M)	26
2	Coonoor (B) & (M)	12
3	Kotagiri (B)	6
4	Gudalur (B) & (M)	12

11.10 HOSTALS AND INMATES BY COMMUNITY

District : The Nilgiris

Year : 2016-2017

No. of Hostals											
Scheduled Caste			Scheduled Tribe			Most Backward Class and Denotified Communities			Backward Class		
Boys	Girls	Total	Boys	Girls	Total	Boys	Girls	Total	Boys	Girls	Total
1	2	3	4	5	6	7	8	9	10	11	12
13	8	21	2	1	3	--	1	1	14	03	17

11.10 Contd...

No. of Inmates											
Scheduled Caste			Scheduled Tribe			Most Backward Class and Denotified Communities			Backward Class		
Boys	Girls	Total	Boys	Girls	Total	Boys	Girls	Total	Boys	Girls	Total
1	2	3	4	5	6	7	8	9	10	11	12
883	622	1505	30	54	84	--	30	30	561	45	606

11.11 SCHOLARSHIPS TO STUDENTS BY COMMUNITY

District : The Nilgiris

Year : 2016-17

Scheduled Caste / Scheduled Tribe		Denotified Communities/ Most Backward Classes		Backward Classes	
No. of Beneficiaries	Amount (Rs. In '000')	No. of Beneficiaries	Amount (Rs. In '000')	No. of Beneficiaries	Amount (Rs. In '000')
1	2	3	4	5	6
13854	17702.824	1025	865245	4750	1825632

Source : Adi-dravida welfare Officer & Backward class welfare Officer, Ooty

12. FISHERIES

12.1 FISHERIES DEVELOPMENT

District : The Nilgiris

Year : 2016-17

1	<u>Area</u>			
	a. Total Coastal line of the District	Nil		
	b. i. Total Inland Fresh Water spread Area	829.05 Ha		
	ii. Estuaries and Brackish Water Area	Nil		
	c. Marine Fishing Villages	Nil		
2	<u>Fish Production</u>	Item	Quantity (Tonne)	Value (Rs. In Lakhs)
		Inland Fish	8.188	3.175
3	<u>Inland</u>			
	Fisheries development			
	a. Freezing Plants	Nil	Nil	
	b. Ice Plants, Cold storages			
	and Walk in coolers	Nil	Nil	
	c. Sea Food Manufacturing			
	units in Private Sector	Nil	Nil	
	d. Fisheries Training Centre:			
	I. Marine	Nil	Nil	
	II. Inland	Nil	Nil	
	e. Fishing Vessels	Nil	Nil	
	f. Active Marine Fishermen	Nil	Nil	
4	<u>Export</u>			
	Fish and Fish Products:			
	Export:			
	a. Quantity (Tonne)	Nil	Nil	
	b. Value (Rs. In Lakhs)	Nil	Nil	

Source : Assistant Director of Fisheries, Udhamandalam

**12.2 ESTIMATED MARINE FISH PRODUCTION/
INLAND FISH PRODUCTION**

District : The Nilgiris

Year : 2016-17

Sl. No .	Name of the Block / Municipalities	Name of the tank	Quantity (in tonne)	Value (IN Rs.)
(1)	(2)		(3)	(4)
1	Udhagamandalam (M)	Sandynalla	2.501	75030
2		Glenmorgan	0.613	24520
3		Ooty lake	Nil	Nil
4		Kundah	0.335	13400
5	Coonoor (M)	Wellington	0.150	6000
6	Gudalur Municipality	Pykara	2.002	80080
7		T.R.Bazaar	0.823	32920
8	Gudalur PU	Masinagudi	0.500	20000
9		Moyor	0.601	24040
10		Maravakandy	0.601	24040

Source : Assistant Director of Fisheries, Udhagamandalam.

12.3 NO. OF FAMILIES ENGAGED IN FISHING

District : The Nilgiris

Year : 2016-17

Sl.No.	Name of the Block	No. of families Engaged
(1)	(2)	(3)
1	Udhagamandalam(M)	6
2	Coonoor (M)	2
3	Udhagamandalam(B)	
4	Coonoor (B)	
5	Gudalur PU	2
6	Gudalur (M)	4

13. HANDLOOM
13.1 NO. OF FOCAL CENTRES AND LOCATION DETAILS

District : The Nilgiris

Year : 2016-17

Sl.No.	No. of Focal Centres	Name and Address of the focal Centres
Not Operating in this District		

13.2 NO. OF SOCIETIES AND VARIETYWISE PRODUCTION

District : The Nilgiris

Year : 2016-17

No. of Societies	Cotton		Silk		Artsilk		Mixture of Artsilk & cotton		Polyester	
	Length in Meter	Value (Rs. In '000')	Length in Meter	Value (Rs. In '000')	Length in Meter	Value (Rs. In '000')	Length in Meter	Value (Rs. In '000')	Length in Meter	Value (Rs. In '000')
1	2	3	4	5	6	7	8	9	10	11
Not Operating in this District										

13.3 NO. OF POWER LOOM EMPLOYEES WORKING

District : The Nilgiris

Year : 2016-17

No. of Power Looms	No. of Employees working
Not Operating in this District	

13.4 NO OF FAMILIES ENGAGED

District : The Nilgiris

Year : 2016-17

Sl. No.	Name of the Block/ Municipalities	No. of families Engaged
Not Operating in this District		

14. HANDICRAFTS

14.1 NAME AND ADDRESS OF HANDICRAFTS

Year : 2016-17

Sl. No.	Name of the Block / Municipalities	Name and Address of the Handicraft
1	Udhagamandalam(M)	Kairali Handi craft, Udhagamandalam
2	Coonoor (M)	Nil
3	Udhagamandalam(B)	Nil
4	Coonoor (B)	NIL
5	Kotagiri (B)	Koragiri Womens Co-op, cottage Industrial Society
6	Gudalur (B)	Nil

14.2 ARTICLES AVAILABLE IN HANDICRAFTS

District : The Nilgiris

Year : 2016-17

Sl. No.	Name of the Handicrafts	Articles available
1	2	3
1	Kairali Handi craft, Udhagamandalam	Brass lamp, Sandal wood Articles, Rose wood articles, Lacquer ware, Brass Ware, Tanjoor Art Plate, Textiles, Coir goods, Wood Carving candles, Garlands, Straw Pictures, Stone Articles etc.,
2	Koragiri Womens Co-op, cottage Industrial Society	Woollen articles, Candles, Soft Toys Toda Tribal Embroidary

14.3 VALUE OF ARTICLES SOLD

District : The Nilgiris

Year : 2016-17

Sl.No	Name of the Handicraft	Value of the articles Provided	Value of the articles sold
1	2	3	4
	NIL		

14.4 NO. OF FAMILIES ENGAGED IN HANDICRAFTS

District : The Nilgiris

Year : 2016-17

Sl.No.	Name of the Block / Municipalities	No.of the Handicrafts	No.of the Families engaged
(1)	(2)	(3)	(4)
1	Udhagamandalam(M)	2	78
2	Coonoor (M)	1	18
3	Udhagamandalam(B)	--	--
4	Coonoor (B)	1	22
5	Kotagiri (B)	1	11
6	Gudalur (B)	--	--

15. HEALTH AND FAMILY WELFARE

15.1 HOSPITALS, DISPENSARIES, BED STRENGTH, DOCTORS AND NURSES

District : The Nilgiris

Year : 2016-17

Sl. No.	Classification	Modern medicine	Indian Medicine					Homeo pathy	Grand Total
			Ayur vedic	Siddha	Unani	Combi ned	Total		
1	2	3	4	5	6	7	8	9	10
1	Hospitals	26	--	6	--	--	--	--	26
2	Dispensaries	2	-0-	2	--	--	2	2	6
3	Primary Health Centre	30	--	5	--	--	--	--	30
4	Health Sub Centres	194	--	--	--	--	194	--	194
5	Other Medical Institutions	--	--	9	--	--	--	--	--
6	Bed Strength	952	--	35	--	--	987	--	987
7	Number of Doctors	74	--	8	--	--	74	1	75
8	Number of Nurses	105	--	--	--	--	105	--	105

15.2 NO. OF ALLIED PATHOLOGICAL UNITS AVAILABLE

District : The Nilgiris

Year : 2016-17

Sl.No.	Name of the Block/ Municipalities	No.of Pathological Units
(1)	(2)	(3)
1	Udhagamandalam(M)	1
2	Coonoor (M)	1
3	Udhagamandalam(B)	1
4	Coonoor (B)	1
5	Kotagiri (B)	1
6	Gudalur (B)	1

15.3 DISEASE-WISE PATIENTS TREATED

Year : 2016-17

Sl. No.	Name of the Disease	No. of Patients Treated
1	2	3
1	Bronchial Asthma	14257
2	Rhumatic Artherities	5157
3	IHD	12489
4	MI (Myocardinal infection)	
5	P Neumonia	8148
6	UTI LRI	5004
7	Anemia	1356
8	PT	8645
9	COPD	8140
10	CCF	4521
11	NS	3118

15.4 DISTRIBUTION OF MEDICAL PERSONNEL

District : The Nilgiris

Year : 2016-17

No. of Doctors	No. of Nurses	No. of Technical persons	Others (Specify)
1	2	3	4
99	135	5	Community Health Nurse - 3 Sector Health Nurse - 33 Village Health Nurse - 186 Block Health Supervisor - 4 Pharmacist - 35 MPHW - 23 Health Inspector - 38

15.5 PROGRESS OF FAMILY WELFARE PROGRAMME

District : The Nilgiris

Year : 2016-17

Sl. No.	Name of the Block/ Municipalities	Sterilisation		IUD		Users of conventional contraceptive		Users of Oral pills		MTP	
		Target	Achievement	Target	Achievement	Target	Achievement	Target	Achievement	Target	Achievement
(1)	(2)	(3)	(4)	(5)	(6)	(7)	(8)	(9)	(10)	(9)	(10)
1	Udhagamandalam		191		--		21	--	--	--	64
2	Coonoor		194		12		262		40	--	84
3	Kotagiri		78		--		15		--	--	60
4	Gudalur		139		--		40		--	--	49
	Total		602		12		338		40	--	257

Source : Family Planning Association India, Glen view, Coonoor.

16.1 PLAN SANCTIONED, BUILDING COMPLETED UNDER PRIVATE SECTOR

District : The Nilgiris

Year : 2016-17

Sl. No.	Name of the Town Panchayat/ Municipalities/ Corporations	Room Unit Size	Private Sector
	<u>Municipality</u>		
1	Udhagamandalam Municipality		356
2	Coonoor Municipality		96
3	Gudalur		71
4	Nelliyalam		-
	<u>Town Panchayat</u>		
1	Kotagiri		27
2	Devarshola		0
3	O'Valley		0
4	Ketti		1
5	Adigaratty		7
6	Jegathala		21
7	Hulical		26
8	Naduvattam		0
9	Sholur		0
10	Kilkundah		0
11	Bikkatty		0

16.2 Plans sanctioned, Building completed under Public Sector

District : The Nilgiris

Year : 2016-17

Sl. No.	Name of the Panchayat Union	Room Unit Size	Public Sector
(1)	(2)	(3)	(4)
	<u>Municipality</u>		
1	Udhagamandalam Municipality		18
2	Coonoor Municipality		6
	<u>PANCHAYAT UNION</u>		
1	Udhagamandalam		28
2	Coonoor		9
3	Kotagiri		7
4	Gudalur		10

16.3 Amount Invested in Housing and Building Activity under Public sector

District : The Nilgiris

Year : 2016-17

S. I. No.	Residential (Rs. In '000')	Percentage to total	Non-Residential (Rs. In '000')	Percentage to total	Total (Rs.in. '000')
1	2	3	4	5	6
1	--	--			

16.4 CONSTRUCTION ACTIVITY OF TAMILNADU HOUSING BOARD

District : The Nilgiris

Year : 2016-17

Sl.No.	Name of the Scheme	Number
(1)	(2)	(3)
1	Low Income Group Housing Scheme Flats ..	Nil
2	Middle Income Group Housing Scheme ..	Nil
3	Slum Improvements/ Clearance Tenements ..	Nil
4	TamilNadu Government Rental Housing Flats ..	Nil
5	Subsidised Industrial Housing Tenements ..	Nil
6	Fire Proof Tenements ..	Nil
7	Special Low Cost Housing Scheme ..	Nil
8	Police ..	Nil
9	Specify any other ..	Nil

16.5 CONSTRUCTION ACTIVITY OF TAMILNADU SLUM CLEARANCE BOARD

District : The Nilgiris

Year : 2016-17

Name of the Block	Item	Achievement
(1)	(2)	(3)
All Blocks	1. Number of Tenements sanctioned for Construction	Nil
	2. Number of Tenements constructed	Nil
	3. Amount Sanctioned (Rs. In Lakhs)	Nil

4. Amount Spent (Rs. In Lakhs)	Nil
5. Number of Tenements occupied	Nil
6. Rent received	Nil

**16.6 INDEX NUMBERS OF BUILDING COST IN URBAN CENTRES
(1980-81 = 100)**

District : The Nilgiris

Year : 2016-17

Sl. No.	District Urban centres	Building Index of Building Materials	Construction cost for Building Labour	Other Charges	Combined Index
1	2	3	4	5	6
	Udhagamandalam				
	31.03.2015	202.37	268.59	194.22	216.10
	30.06.2015	204.37	275.18	196.38	219.19
	30.09.2015	204.37	275.18	196.38	219.19
	31.12.2015	204.37	275.18	196.38	219.19

16.7 LABOUR CHARGES OF CONSTRUCTION WORKERS

District : The Nilgiris

Year : 2016-17

Charges of Male Construction workers		Charges of Female Construction workers	
1		2	
Mason I Class	750.00	Mazdoor-	300.00
Mason II Class	470.00		
Man Mazdoor	470.00		
Carpenter	650.00		
Painter	650.00		

Fitter	620.00	
Plumber	620.00	
Electrician	620.00	

17. INDUSTRIES

17.1 RESULTS OF ANNUAL SURVEY OF INDUSTRIES

District : The Nilgiris

Year : 2016-17

Charecteristics	Units	Results for all Industries
1	2	3

17.2 ESTIMATES OF OUTPUT AND VALUE ADDED BY MANUFACTURE BASED ON ANNUAL SURVEY OF INDUSTRIES

District : The Nilgiris

Year : 2016-17

Industry Group	Description of the Industry	All Employees	Value of output Rs in lakhs	Value added
1	2	3	4	5
N.A				

17.3 INDUSTRIAL PRODUCTION

District : The Nilgiris

Year : 2016-17

Sl.No.	Name of the Product	Unit of Quantity	Production
1	2	3	4
	N.A		

17.4 PRODUCTION AND VALUE OF MAJOR MINERALS

District : The Nilgiris

Year : 2016-17

Sl.No.	Name of the Mineral	Quantity (tonne)	Value (Rs. In '00s)
(1)	(2)	(3)	(4)
No mining & quarrying in this district			

Source: Deputy Director, Geology & Mining,

17.5 PRODUCTION OF HANDLOOM CLOTH

District : The Nilgiris

Year : 2016-17

Sl. No.	Variety of Cloth	Production
1	2	3

Not operating in this district

17.6 SMALL SCALE INDUSTRIES

District : The Nilgiris

Year : 2016-17

Sl.No.	Classifi- Cation	Details of classification	No. of Units
(1)	(2)	(3)	(4)
1	01 to 03	Agriculture, Forestry and Fishing	15
2	15	Manufacture of Food Products & Beverages	66
3	13	Manufacture of textiles	93
4	14	Manufacture of wearing apparels	70
5	16	Manufacture of Wood, products of wood, Cork, except furniture manufacturers, articles of straw	2
6	20	Manufacture of Chemicals & Chemical products	8
7	22	Manufacture of rubber & plastic products	4
8	27	Manufacture of Electrical Equipments	4
9	31	Manufacture of Furniture, manu. N.E.C.,	7
10	36 to 39	Water supply, Sewerage, waste management and remediation activities.,	1

11	41 to 43	Construction	6
12	45 to 47	Whole sale and retail trade, Repair of Motor Vehicles, and Motor cycles.	147
13	55 to 56	Accommodation and Food service activities	32
14	68	Real Estate Activities	7
15	77 to 82	Administrative and support Activities	30
16	85	Education	11
17	86 to 88	Human health Activities and Social Work Activities	13
18	90 to 93	Arts entertainment and recreation	3
19	94 to 96	Other Service Activities	270
20	97 & 98	Activities of house hold employers: Undifferentiated Goods-Services - Producing Activities	12
21	99	Activities of extra-territorial organizations and bodies	2
		Total Units	803

Source : District Industries Centre, Ooty

17.7 KHADI AND VILLAGE INDUSTRIES

District : The Nilgiris

Year : 2016-17

Sl. No.	Industry	Production (Rs.in Lakhs)	Sales (Rs. In lakhs)	Employments persons)	Earnings
1	2	3	4	5	6
1.	Paper bag Unit	1.47	1.47	4	0.30
2	Eucalyptus Oil Unit, Udhagamandalam	6.54	6.54	5	0.50

Source : Assistant Director, Khadi & Village Industries, Coimbatore.

17.8 NO. OF PRINTING PRESSES

Sl. No.	District	Number
1	2	3
1	The Nilgiris	8

17.9 NUMBER OF PHOTOCOPY (XEROX) CENTRES

District : The Nilgiris

Year : 2016-17

Sl.No.	Name of the Block/ Municipality	No.of Xerox Centres
(1)	(2)	(3)
1	Udhagamandalam(M)	34
2	Coonoor (M)	25
3	Udhagamandalam(B)	32
4	Coonoor (B)	29
5	Kotagiri (B)	23
6	Gudalur (B)	38

18. FACTORIES

18.1 REGISTERED AND WORKING FACTORIES

District : The Nilgiris

Year : Jan 2016 to Dec 2016

Sl.No.	Item	Numbers
1	Factories on the Register at the beginning of the Year	246
2	Factories added during the Year	9
3	Factories removed during the Year	27
4	Factories on the Register at the end of the Year	228
5	Number of Working Factories	222

Source : Inspector of Factories, Udhagamandalam

18.2 EMPLOYMENT IN WORKING FACTORIES

District : The Nilgiris

Year :2016-17

Sl.No.	Item	Numbers	No. of Employment
1	2	3	4
1	Milk and Milk Products	1	60
2	Fruits and Preservation (Jam & Jelly)	1	5
3	Tea Factories (All Types)	155	5123
4	Printing Presses	1	18
5	Essential Oils	1	3
6	Explosives (Ammunition)	1	2085
7	Photo Films MFG	1	150
8	Power Houses	8	308
9	Automobile Work Shop	16	522
10	Biological Scientific research	1	45
11	Mushroom, Growing, Packing	2	45
12	Bakery Products	--	--
13	Instant Tea	1	90
14	Cardomom Processing	1	15
15	Gelatine Ossine products	1	251
15	Rubber Products	2	95
16	Needles Manufacturing & packing	24	1074
17	Tyres retreading	1	8
18	Coffee and tea makers	--	--
19	Tea packing unit	1	23
20	General Engineering	1	18
21	Flower seed production	2	37

18.3 UNIONS: INDUSTRIAL DISPUTES BY STRIKES AND LOCKOUTS, GHERAOS

District : The Nilgiris

Year : 2016-17

Sl.No.	Items	Numbers
1	2	3
1	Number of Registered Trade Unions:	161
2	Strike:	
	a. Number of Strikes	-nil-

	b. Number of workers involved	--
	c. Number of Mandays Lost	--
3	Lockouts:	-
	a. Number of Lockouts	Nil
	b. Number of workers involved	Nil
	c. Number of Mandays Lost	Nil
4	Gheraos:	
	a. Number	Nil
	b. Number of workers involved	Nil
	c. Number of Mandays Lost	Nil

Source : District Labour Office

19. LOCAL BODIES

19.1 MUNICIPAL BODIES AREA AND POPULATION BY GRADES

District : The Nilgiris

Year : 2016-17

Sl. No	Classification of Municipal Bodies	Number	Name	Area (Sq. Km)	Population (in '000')
1	2	3	4	5	6
1	Corporations		---	---	---
2	Special Grade	1	Udhagamandalam	30.67	93.92
3	Seletion Grade	1	Coonoor	15.05	50.08
4	First Grade	--	---	---	---
5	Second Grade	2	Gudalur	47.71	43.096
6	Third grade	1	Nelliyalam	94.28	41.837
7	Township Committees	1	Aravankadu	---	4.438

19.2 MUNICIPAL BODIES BY TALUKS

District : The Nilgiris

Year : 2016-17

SL No	Taluk	Corporations	Grade of Municipal councils					Township Committees	Total
			Special	Select ion	First	Second	Third		

1	2	3	4	5	6	7	8	9	10
1	Udhagamandalam	---	1	---	---	---	---	---	1
2	Coonoor	---	---	1	---	---	---	---	1
3	Gudalur	---	---	---	---	1	---	---	1
4	Pandalur	---	---	---	---	---	1	---	1

**19.3 PANCHAYAT UNIONS, VILLAGE PANCHAYATS /
SPECIAL VILLAGE PANCHAYATS**

District : The Nilgiris

Year : 2016-17

Sl. No.	Special Village Panchayat / Village Panchayat	Development Districts	Panchayat Union	Town Panchayat
1	2	3	4	5
1	Bikkatty (Spl.V.P)	Nilgiris	Udhagai	Bikkatty
2	Ithalar	Nilgiris	Udhagai	Ithalar
3	Kilkundah (Spl.V.P)	Nilgiris	Udhagai	Kilkundah
4	Balacola	Nilgiris	Udhagai	Balacola
5	Mulligur	Nilgiris	Udhagai	Mulligur
6	Naduvattam (Spl.V.P)	Nilgiris	Udhagai	Naduvattam
7	Sholur (Spl.V.P)	Nilgiris	Udhagai	Sholur
8	Adigaratty (Spl.V.P)	Nilgiris	Coonoor	Adigaratty
9	Hulical (Spl.V.P)	Nilgiris	Coonoor	Hulical
10	Ketti (Spl.V.P)	Nilgiris	Coonoor	Ketti
11	Melur	Nilgiris	Coonoor	Melur
12	Jagathala (Spl.V.P)	Nilgiris	Coonoor	Jagathala
13	Kotagiri (Spl.V.P)	Nilgiris	Kotagiri	Kotagiri
14	Jakkanarai	Nilgiris	Kotagiri	Jakkanarai
15	Konavakkorai	Nilgiris	Kotagiri	Konavakkorai
16	Nellakota	Nilgiris	Gudalur	Nellakoata

Sl. No.	Special Village Panchayat / Village Panchayat	Development Districts	Panchayat Union	Town Panchayat
---------	---	-----------------------	-----------------	----------------

17	Devarshola (Spl.V.P)	Nilgiris	Gudalur	Devarshola
18	Cherangode	Nilgiris	Gudalur	Cherangode
19	Nelliyalam (Third grade Municipality)	Nilgiris	Gudalur	Nelliyalam
20	Gudalur (Third grade Municipality)	Nilgiris	Gudalur	Gudalur
21	O'Valley (Spl.V.P)	Nilgiris	Gudalur	O'Valley
22	Doddabettah	Nilgiris	Udhagai	Doddabettah
23	Ebbanad	Nilgiris	Udhagai	Ebbanad
24	Hullathi	Nilgiris	Udhagai	Hullathi
25	Kadanad	Nilgiris	Udhagai	Kadanad
26	Kagguchi	Nilgiris	Udhagai	Kagguchi
27	Kookal	Nilgiris	Udhagai	Kookal
28	Kundah	Nilgiris	Udhagai	Kundah
29	Nanjanad	Nilgiris	Udhagai	Nanjanad
30	Thumanahatty	Nilgiris	Udhagai	Thumanahatty
31	Thuneri	Nilgiris	Udhagai	Thuneri
32	Bandishola	Nilgiris	Coonoor	Bandishola
33	Berhatti	Nilgiris	Coonoor	Berhatti
34	Burliar	Nilgiris	Coonoor	Burliar
35	Hubathalai	Nilgiris	Coonoor	Hubathalai
36	Edappalli	Nilgiris	Coonoor	Edappalli
37	Arakode	Nilgiris	Kotagiri	Arakode
38	Nedugula	Nilgiris	Kotagiri	Nedugula
39	Naduhatty	Nilgiris	Kotagiri	Naduhatty
40	Kengarai	Nilgiris	Kotagiri	Kengarai
41	Kunchappanai	Nilgiris	Kotagiri	Kunchappanai
42	Kadinamala	Nilgiris	Kotagiri	Kadinamala
43	Denad	Nilgiris	Kotagiri	Denad
44	Kodanad	Nilgiris	Kotagiri	Kodanad
45	Thengumarada	Nilgiris	Kotagiri	Thengumarada
46	Masinagudi	Nilgiris	Gudalur	Masinagudi
47	Sri Madurai	Nilgiris	Gudalur	Sri Madurai
48	Mudumalai	Nilgiris	Gudalur	Mudumalai

19.4 REVENUE DIVISIONS, TALUKS, FIRKAS AND REVENUE VILLAGES

District : The Nilgiris

Year : 2016-17

Sl. No.	Revenue Divisions	Revenue Taluks	Revenue Firkas	Revenue Villages
1	2	3	4	5
I	Udhagaman-dalam	1.Udhagai	1. Thuneri	1. Kagguchi
				2. Kookkal
				3. Ebbanad
				4. Thuneri
				5. Thummanahatty
			2. Sholur	6. Sholur
				7. Naduvattam
				8. Masinagudi
				9. Hullathi
				10. Kadanad
			3. Udhagai	11. Udhagai Town
				12. Udhagai rural
				13. Nanjanad
		2. Kundah	1. Kundah	14. Kilkundah
				15. Melkundah
				16. Kinnakorai
				17. Balacola
			2. Ithalar	18. Ithalar
				19. Bikkatty
				20. Mulligur
II.	Coonoor	3.Coonoor	1. Coonoor	21. Coonoor
				22. Edapalli
				23. Burliar
			2. Ketti	24. Ketti
				25. Adigaratti
			3. Melur	26. Melur
				27. Hubathalai
				28. Hulical
		4. Kotagiri	1. Kilkotagiri	29. Denad
				30. Nandipuram
				31. Arakode

Sl. No.	Revenue Divisions	Revenue Taluks	Revenue Firkas	Revenue Villages
---------	-------------------	----------------	----------------	------------------

				32. Kokode
				33. Kadinamala
				34. Kengarai
				35. Konavakkorai
			2. Nedugula	36. Nedugula
				37. Kodanad
				38. Hullimoyar
				39. Kallampalayam
			3. Kotagiri	40. Jakkandarai
				41. Jagathala
				42. Naduhatty
				43. Kotagiri
III.	Gudalur	5.Gudalur	1. Gudalur	44. Devala
				45. Padanthurai
				46. O'Valley
				47. Gudalur
			2. Devarshola	48. Cherumulli
				49. Nelakottah
				50. Mudumalai
				51. Sri Madurai
		6.Pandalur	1. Pandalur	52. Moonanadu
				53. Neliyalam
			2. Cherambadi	54. Cherangode
				55. Erumad

**19.5 Tax collected by Corporation/ Municipality/ Panchayat Union/
Town Panchayat/ Village Panchayat**

District : The Nilgiris

Year : 2016-17

Sl. No.	Municipality/ Panchayat Union/ Town Panchayat/ Village Panchayat	House Tax (in '000s)	Profess- ional Tax (in '000s)	Non-Tax (in '000s)
1	2	3	4	5
I.	<u>Municipality</u>			
1	Udhagamandalam	101163	17617	29418
2	Coonoor			
3	Gudalur (Third Grade Municipality)			
4	Nelliyalam (3rd Grade Municipality)			
II.	<u>Town Panchayats</u>		(2016-17)	
1	Devarshola	2113	506	644
2	Hulical	1065	1181	329
3	Jegthala	2140	147	720
4	Ketti	4060	2899	574
5	Kil-kundah	1670	904	230
6	Kotagiri	5586	1880	4021
7	Naduvattam	461	458	462
8	Adigaratty	1280	384	289
9	Bikkatty	1269	444	202
10	O'Valley	1203	524	291
11	Sholur	2012	1203	302
	Total	22859	10530	8064

Table 19.5 Contd.,

Sl. No.	Village Panchayat	House Tax (in rupees)	Professional Tax in rupees	Non-Tax
IV	<u>Village Panchayat</u>			
1	Doddabettah	220068	402920	147239
2	Ebbanad	88400	40430	16200
3	Hullathi	111926	61716	97152
4	Kadanad	0	43900	50226
5	Kagguchi	343910	77280	35870
6	Kookal	123490	19230	0
7	Mel Kundah	84109	32560	0
8	Nanjanad	222068	214540	75060
9	Thumanahatty	237877	60390	134209
10	Thuneri	20246	112385	44003
11	Balacola	237790	176160	21120
12	Ithalar	226747	123220	40860
13	Mulligur	167279	26830	--
	Udhagai Total	2083910	1391561	661939
14	Bandishola	117427	147282	18000
15	Berhatti	36986	9850	--
16	Burliar	231740	55028	--
17	Hubathalai	635194	77475	11100
18	Edappalli	336294	109980	--
19	Melur	828459	204292	--
	Coonoor total	2186100	603907	29100
20	Arakode	31450	13430	0
21	Denad	474585	180000	55000
22	Kadinamala	19651	3374	184
23	Kengarai	339170	97803	0
24	Kodanad	99040	105018	0
25	Kunchappanai	360500	10790	--
26	Naduhatty	211487	29608	55000
27	Nedugula	41500	104441	5995
28	Thengumarada	46813	43190	--
29	Konavakkorai	195132	116154	47063
30	Jackanarai	311466	108800	40087
	Kotagiri Total	2130794	812608	226197
31	Mudumalai	50992	113100	13881
32	Masinagudi	532796	452800	18000
33	Sri Madurai	208135	61010	136480
34	Cherangode	2214460	447416	1700
35	Nelakotta	631910	372600	23900
	Gudalur Total	3638293	1446926	193161

19.6 RURAL DEVELOPMENT ACTIVITIES

District : The Nilgiris

Year : 2016-17

S.No	Name of the Scheme	No. of works taken up		No. of works completed	
		Taken up	Estimate	During the year	Expenditure
1	AMMA GYM	10	100.00	0	0.00
2	AMMA PARK	10	200.00	0	0
3	CSIDS	81	201.44	66	121.12
4	Green Housing Scheme	105	189.00	0	59.61
5	IGFF (collector discretionery FUND)	34	400.30	19	251.31
6	IGFF-OTHERS	3	6.00	1	1.96
7	IHHL	9953	1194.34	7211	865.06
8	MLACDS-COONOOR	53	198.87	37	123.12
9	MLACDS-GUDALUR	38	200	37	192
10	MLACDS-Udhagamandalam	57	200	42	164.2
11	MPLADS-LS-C.GOPALAKRISHNAN	31	279.3	30	244.30
12	MPLADS-RS-K.R.ARJUNAN	17	125	17	124.97
13	PMAY(G)	109	185.30	0	0
14	PMGSY X	3	550.30	0	153.45
15	SCPAR priority works- Others	8	16	0	0
16	SSS	8	56.7	8	56.69
17	THAI - II	100	958.11	28	157.29
18	TNRRIS -STREAM III-RENEWAL BT	5	140	3	113.28
19	TNRRIS -STREAM III-STRENGTHENING	8	338.0	6	274.11
20	TNRRIS -STREAM I-UPGRADATION	5	220	5	219.53

20. LABOUR AND EMPLOYMENT

20.1 NO. OF PERSONS REGISTERED DURING THE YEAR AND TOTAL NO. OF PERSONS WAITING UP TO THE END OF THE YEAR

District : The Nilgiris

Year : 2016-17

Sl.No.	Type of employment Exchange	No of per- sons regist- ered during the year	Total No. of Persons waiting upto the end of the year
(1)	(2)	(3)	(4)
1	District Employment Office	14379	80838

Source : District Employment officer, Udthagamandalam

20.2 NO. OF PLACEMENTS/ SPONSORED DURING AND UPTO THE YEAR

District : The Nilgiris

Year : 2016-17

Sl.No.	Type of employment Exchange	Placements / Sponsored during the year	Placements upto the Year
(1)	(2)	(3)	(4)
1	District Employment Office	127	---

Source : District Employment officer, Udthagamandalam

21. LEGAL SERVICES

21.1 JUDICIAL DIVISION AND ORIGINAL JURISDICTION

District : The Nilgiris

Year : 2016-17

Sl.No	Item	Number
1	2	3
1	District Judge cum chief Judicial Magistrate Court, Udthagamandalam	3
2	Fast track Mahila Court, Udthagamandalam	
3	Family Court, Udthagamandalam	
4	Sub-Ordinate judge, Udthagamandalam	1
5	District Muncif Court (Udthagamandalam & Coonoor)	2
4	Judicial Magistrate, (Udthagamandalam, Coonoor, Pandalur)	3
5	District Muncif cum Judicial Magistrate Court (Kotagiri & Gudalur)	2
6	Additional District Muncif, Gudalur	1
7	Special court for land Grabbing Cases (Judicial Magistrate), Ooty	1
8	Fast Track Judicial Magistrate Court, Coonoor	1

21.2 RESULTS OF CIVIL AND REVENUE CASES IN THE COURTS OF ORIGINAL JURISDICTION CIVIL SUITS REGULAR

District : The Nilgiris

Year : 2016-17

Sl. No	Item	Number of cases disposed
1	District Judge cum Chief judicial magistrate, Udthagamandalam	375
2	Family Court, Udthagamandalam	73
3	Sub-ordinate judge, Udthagamandalam	892
4	District Muncif Court, Udthagamandalam	305
5	District Muncif Court, Coonoor	206
6	District Muncif cum Judicial Magistrate, Kotagiri	147
7	District Muncif cum Judicial Magistrate, Gudalur	131
8	Additional District Muncif Court, Gudalur	37
<u>9</u>	<u>Total</u>	<u>2166</u>

21.3 RESULTS OF CIVIL AND REVENUE CASES IN THE COURTS OF ORIGINAL JURISDICTION CIVIL SUITS REGULAR

District : The Nilgiris

Year : 2016-17

Item	Number
NIL	NIL

Court of Small Causes,

Year : 2016-17

Item	Number
NIL	NIL

S.C Court of Small Causes,

Year : 2016-17

Item	Number
NIL	NIL

Court of Small Causes,

Year: 2016-17

Item	Number
NIL	NIL

**21.4 RESULTS OF CIVIL AND REVENUE CASES IN THE COURTS OF
ORIGINAL JURISDICTION CIVIL SUITS / CRIMINAL REGULAR**

01.01.2017 to 30.06.2017

Year : 2017

Type	Pending from the Last Year (As on 31.12.2016)	Instituted during the year	Total for disposal	Disposed of	Pending during the year
Civil	3278	793	4071	676	3395
Criminal	4577	10000	14577	9904	4673
Total	7855	10793	18648	10580	8068

**21.5 NATURE OF FREE LEGAL AVAILABLE AND NO. OF
BENEFICIARIES DISPOSED OF IN LOK ADALAT DURING THE YEAR**

District : The Nilgiris

Year : 2016-17

Nature of Free legal Available	No.of Beneficiaries	No. of Cases Disposed of in Lok Adalat
1	2	3
Appointment of Advocates for counselling and various services (Free Legal Services)	11993	Lok adalat - 11549
		Pre Litigation - 444
		Total 11993

21.6 NO. OF ADVOCATES PRACTISING IN THE COURTS

District : The Nilgiris

Year : 2016-17

Sl.No	Item	Number
1	2	3
1	District Judge cum chief Judicial Magistrate Court, Udhagamandalam	195
2	Fast track Mahila Court, Udhagamandalam	
3	Family Court, Udhagamandalam	
4	Sub-Ordinate judge, Udhagamandalam	
5	District Muncif Court, Udhagamandalam	
6	Judicial Magistrate, Udhagamandalam	
7	Special court for land Grabbing Cases(Judicial Magistrate), Ooty	
8	District Muncif Court, Coonoor	60
9	Judicial Magistrate, Coonoor	
10	Fast Track Court, Coonoor	
11	District Muncif cum Judicial Magistrate, Kotagiri.	66
12	Principal District Muncif cum Judicial Magistrate, Gudalur	55
13	Additional District Muncif, Gudalur	
14	Judicial Magistrate, Pandalur	
	TOTAL	376

LIBRARIES

22.1 LIST OF HEAD AND BRANCH LIBRARIES IN THE DISTRICT AND THE DETAILS OF MEMBERS, BOOKS AVAILABLE AND READERS

District : The Nilgiris

Year : 2016-17

Sl.No.	Place/Name of the Head/ Branch	Members	No. of Books Available	No. of Readers
1	District Central Library, Udthagamandalam	17323	154841	28744
II	BRANCH LIBRARIES			
1	Doddabetta	1526	27716	6646
2	Anikkorai	2114	35399	17464
3	Dhavani	1560	27698	10582
4	Thummanatty	2324	29679	8827
5	Thuneri	1441	21349	10211
6	Ithalar	2290	33884	15588
7	Bikkatty	2326	32019	13321
8	Hullathi	1173	14230	4619
9	Ketti	2366	32314	19124
10	Ellithorai	1322	24978	7798
11	Katery	1766	29421	4193
12	Gudalur	13197	79317	20125
13	Yellanalli	1683	26917	12269
14	Naduvattam	1377	27599	7175
15	Devarsholai	2739	28092	9559
16	Nelakotta	1773	25708	13971
17	Cherambadi	2905	27541	9400
18	Jagathala	750	24358	14040
19	Nedugula	1637	26190	7244
20	Kotagiri	14799	81569	62315
21	Kil Kotagiri	3037	31792	13296
22	Kenthorai	821	16544	8267
23	Erumad	1919	21057	6280

24	Kagguchi	1382	24000	10200
25	Bilicombai	816	19376	9121
26	Kambatty	1123	18706	4393
27	Masinagudi	2419	26830	7512
28	Manjoor	5153	60352	10254
29	Aruvankadu	8763	73980	56039
30	Selas	1864	21752	6002
31	Coonoor	9297	62988	25299
32	Kolakombai	1742	22961	5699
33	Wellington	1109	19843	16500
34	Singara	1490	30062	5799
35	Moyar	1645	32930	9154
36	Sholur	1616	25076	11503
37	T' Oranally	1383	14688	10548
38	Nanjanadu	2137	25496	19547
39	Bengalmattam	1747	26059	10697
40	New hope	1935	25029	9453
41	Melur	1802	28785	13456
42	Adigaratty	1809	23175	7520
43	Pandalur	4001	28728	19743
44	Konavakorai	1389	31020	15968
45	Aravenu	3002	24259	13380
46	Chinkona	756	9752	9639
47	Ebbanadu	1414	19851	10989
48	Kolapalli	1666	10790	5812
49	Kengarai	606	178511	7306
50	Kinnakkorai	691	12850	11711
51	Kannery	624	13838	7683
52	Balacola	602	12211	6276
53	Morikal	526	12818	6144

III. VILLAGE LIBRARIES

Sl.No.	Place/Name of the Head/ Branch	Members	No. of Books Available	No. of Readers
1	Kuruthukuli	622	13701	7824
2	Ajjoor	624	16584	5996
3	Thengumarahada	412	7431	5796
4	T.Manihatty	539	12274	7325
5	Millithene	715	21176	7559
6	Kadanadu	639	11738	6883
7	Kattabettu	800	11780	5405
8	Edakadu	987	15688	4320
9	Chinna Coonoor	786	16808	4131
10	Kaavilorai	528	10683	10080
11	Bettatty	411	7528	10758
12	Ketti Palada	1046	14117	6555
13	Osahattuboil	393	7428	4226
14	Denadu	392	12716	6183
15	Naduhatty	431	10885	8832
16	Sogathorai	497	6294	6246
17	Manjacombai	521	12303	6605
18	Kerkkambai	507	14755	6130
19	Kothumudi	466	7264	5381
20	Iduhatty	543	7167	3265
21	Appukodu	639	9876	8429
22	B. Manihatty	441	9802	6773
23	Thambatty	444	10400	6760
24	Sundatty	426	10217	4612
25	Kappachi	553	6501	6822
26	Mullimalai	408	7250	8090
27	Kil Kundah	434	5669	7907
28	Meekeri	365	4052	8400
29	Emerald	449	200	9648

IV Part Time Libraries

Sl.No.	Place/Name of the Head/ Branch	Members	No. of Books Available	No. of Readers
1	Thimbatty	305	200	4303
2	Kappatty	208	200	3040
3	Buyanki	205	200	7956
4	Berakani	214	200	4000
5	Ullathatti	208	200	3685
6	Onnatty	215	200	4920
7	Gundada	411	200	5773
8	Govt. Hospital, Kotagiri	144	200	5625
9	Thuneri (Kotagiri)	274	200	6558
10	Uyilhatty	305	200	5456
11	Kookkal	200	200	2638
12	Thanthanadu	208	200	3239
13	Sakatha	211	200	3533
14	Theenhutty	205	200	4735
15	KoolkalThorai	200	200	2538
16	Ittakal	225	200	5164
17	Bembatty	210	200	4896
18	Solada	200	200	2300
19	Kodamalai	456	200	5589

Two Hundred books are not permanent. These books are alternatively changed by attached library every two months.

ABSTRACT

1. DISTRICT CENTRAL LIBRARY	-	1
2. BRANCH LIBRARIES	-	53
3. VILLAGE LIBRARIES	-	29
4. PART TIME LIBRARIES	-	19

TOTAL - 102

**22.2 NUMBER OF LIBRARIES HOUSED IN GOVERNMENT
BUILDING / RENTAL BUILDING**

District : The Nilgiris

Year : 2016-17

Libraries in Govt. Building (in nos)	Libraries in Rental Building (in nos)	In Rent free Building
1	2	3
44	6	52

22.3 NUMBER OF READING ROOMS

Sl.No.	Place/Name of the Head/ Branch	Members
1	District Central Library, Udthagamandalam	2
1	Doddabetta	1
2	Anikkorai	1
3	Dhavani	1
4	Thummanatty	1
5	Thuneri	1
6	Ithalar	1
7	Bikkatty	1
8	Hullathi	1
9	Ketti	1
10	Ellithorai	1
11	Katery	1
12	Gudalur	2
13	Yellanalli	1
14	Naduvattam	1
15	Devarsholai	1
16	Nelakotta	1
17	Cherambadi	1
18	Jagathala	1

19	Nedugula	1
20	Kotagiri	2
21	Kil Kotagiri	1
22	Kenthorai	1
23	Erumad	1
24	Kagguchi	1
25	Bilicombai	1
26	Kambatty	1
27	Masinagudi	1
28	Manjoor	1
29	Aruvankadu	1
30	Selas	1
31	Coonoor	1
32	Kolakombai	1
33	Wellington	1
34	Singara	1
35	Moyar	1
36	Sholur	1
37	T' Oranally	1
38	Nanjanadu	1
39	Bengalmattam	1
40	New hope	1
41	Melur	1
42	Adigaratty	1
43	Pandalur	1
44	Konavakorai	1
45	Aravenu	1
46	Chinkona	1
47	Ebbanadu	1
48	Kolapalli	1
49	Kengarai	1
50	Kinnakkorai	1

51	Kannery	1
52	Balacola	1
53	Morikal	1
Village Library		
1	Kuruthukuli	1
2	Ajjoor	1
3	Thengumarahada	1
4	T.Manihatty	1
5	Millithene	1
6	Kadanadu	1
7	Kattabettu	1
8	Edakadu	1
9	Chinna Coonoor	1
10	Kaavilorai	1
11	Bettatty	1
12	Ketti Palada	1
13	Osahattuboil	1
14	Denadu	1
15	Naduhatty	1
16	Sogathorai	1
17	Manjacombai	1
18	Kerkkambai	1
19	Kothumudi	1
20	Iduhatty	1
21	Appukodu	1
22	B. Manihatty	1
23	Thambatty	1
24	Sundatty	1
25	Kappachi	1
26	Mullimalai	1
27	Kil Kundah	1
28	Meekeri	1
29	Emerald	1

IV Part Time Libraries

1	Thimbatty	1
2	Kappatty	1
3	Buyanki	1
4	Berakani	1
5	Ullathatti	1
6	Onnatty	1
7	Uyilhatty	1
8	Gundada	1
9	Govt. Hospital, Kotagiri	1
10	Thuneri (Kotagiri)	1
11	Kookkal	1
12	Thanthanadu	1
13	Sakatha	1
14	Theenhutty	1
15	KoolkalThorai	1
16	Ittakal	1
17	Bembatty	1
18	Solada	1
19	Kodamalai	1

23.1 NUMBER OF MINING AND QUARRYING UNITS IN THE DISTRICT

District : The Nilgiris

Year : 2016-17

Sl.No	Name of the Block/ Municipality	No. of Mining	No. of Quarrying
1	Udhagamandalam(M)	Nil	Nil
2	Coonoor (M)	Nil	Nil
3	Udhagamandalam(B)	Nil	Nil
4	Coonoor (B)	Nil	Nil
5	Kotagiri (B)	Nil	Nil
6	Gudalur (B)	Nil	Nil

23.2 CLASSIFICATION-WISE PRODUCTION DURING THE YEAR

District : The Nilgiris

Year : 2016-17

Sl.No.	Name of the Minerals	Production in tonnes
	NIL	

Source : Deputy Director, Geology & Mining,

24. MANUFACTURING SECTOR 24.1 NO. OF FOOD AND ALLIED MANUFACTURING UNITS IN THE DISTRICT

District : The Nilgiris

Year : 2016-17

Industry Group	Name of the Block	Description of the Industry	All employees	Value of output (Rs.in lakhs)	Value added
10 & 11	Udhagamandalam	Manufacturing of food and beverages	154	75	
10 & 11	Coonoor		105	61	
10 & 11	Gudalur		60	44	
10 & 11	Kotagiri		36	10	

Source : District industries Centre, Udhagamandalam

24.2 NO. OF NON-FOOD MANUFACTURING UNITS IN THE DISTRICT

District : The Nilgiris

Year : 2016-17

Industry Group	Industry Group Description	Division as per NIC 1998	All employees	Value of output (Rs. In Lakhs)	Value added
1	Agriculture, Forestry and Fishing	01 to 03	78	59	--
2	Manufacture of Food Products & Beverages	15	0	0	--
3.	Manufacture of textiles	13	161	147	--
4.	Manufacture of wearing apparels	14	243	133	--
5.	Manufacture of Wood, products of wood, Cork, except furniture manufacturers, articles of straw	16	9	10	--
6.	Manufacture of Chemicals & Chemical products	20	28	67	--
7.	Manufacture of rubber & plastic products	22	21	15	--
8.	Manufacture of Electrical Equipments	27	15	22	--
9.	Manufacture of Furniture, manu. N.E.C.,	31	36	48	--
10	Water supply, Sewerage, waste management and remediation activities.,	36 to 39	2	2	--
11	Construction	41 to 43	72	26	--
12	Whole sale and retail trade, Repair of Motor Vehicles, and Motor cycles.	45 to 47	383	326	--
13	Accommodation and Food service activities	55 to 56	152	145	--
14	Real Estate Activities	68	24	27	--
15	Administrative and support Activities	77 to 82	137	114	--
16	Education	85	0	0	--
17	Human health Activities and Social Work Activities	86 to 88	27	15	--
18	Arts entertainment and recreation	90 to 93	9	13	--
19	Other Service Activities	94 to 96	520	467	--
20	Activities of house hold employers: Undifferentiated Goods-Services - Producing Activities	97 & 98	0	0	--
21	Activities of extra-territorial organizations and bodies	99	42	34	--
	GRAND TOTAL		1959	1670	--

25. MEDICAL SERVICES
25.1 NO. OF MEDICAL COLLEGES IN THE DISTRICT WITH
STUDENTS AND TEACHERS

District : The Nilgiris

Year : 2016-17

Sl. No.	Name of the Institution	Students			Teachers
		Boys	Girls	Total	
1	2	3	4	5	6
NIL					

25.2 NUMBER OF COLLEGE OF PHARMACY WITH
STUDENTS AND TEACHERS

District : The Nilgiris

Year : 2016-17

Sl. No.	Name of the Institution	Students			Teachers
		Boys	Girls	Total	
1	J.S.S College of Pharmacy	485	405	890	48

Source : Concerned College

25.3 NUMBER OF MEDICAL STORES IN THE DISTRICT
(Category_wise)

District : The Nilgiris

Year : 2016-17

Sl.No.	Item	Number of Medical stores
1	2	3
1	Indian Medicine	25
2	English Medicine	274

Source : Drug Inspector, Udthagamandalam

25.4 NUMBER OF VETERINARY COLLEGES WITH
STUDENTS AND TEACHERS

District : The Nilgiris

Year : 2016-17

Sl. No.	Name of the Institution	Students			Teachers
		Boys	Girls	Total	
NIL					

26.MOTOR VEHICLE

26.1 NO. OF MOTOR VEHICLE (CATEGORY-WISE) REGISTERED DURING THE YEAR AND UPTO THE END OF THE YEAR

District : The Nilgiris

Year: 2015-16

Commercial											
Stage Carriage				Auto Rickshaw		Ordinary Taxi		Motor Cab		Maxi Cab	
Public		Private									
End of the Year	Upto the Year	End of the Year	Upto the Year	End of the Year	Upto the Year	End of the Year	Upto the Year	End of the Year	Upto the Year	End of the Year	Upto the Year
376	385	133	142	1480	1565	34	34	1813	1955	678	715

Table 26.1 Contd.,

Commercial											
Omni Buses		Private Station Vehicle&Other		School Bus		Ambulance		Fire Fighter		Light Commercial Vehicle	
End of the Year	Upto the Year	End of the Year	Upto the Year	End of the Year	Upto the Year	End of the Year	Upto the Year	End of the Year	Upto the Year	End of the Year	Upto the Year
NIL	NIL	49	55	213	234	62	72	9	9	1681	1755

Table 26.1 Contd.,

Commercial											
Lorry				Articulated Vehicle				Tractor/Trailer		Total	
State Permit		National permit		State Permit		National permit					
End of the Year	Upto the Year	End of the Year	Upto the Year	End of the Year	Upto the Year	End of the Year	Upto the Year	End of the Year	Upto the Year	End of the Year	Upto the Year
2403	2545	1026	942	0	0	0	0	27	35	998 4	1044 0

Table 26.1 Contd.,

Non-Commercial											
Motor Cycle		Scooter		Moped		Tricycle-Auto		Motor Car		Jeep	
End of the Year	Upto the Year	End of the Year	Upto the Year	End of the Year	Upto the Year	End of the Year	Upto the Year	End of the Year	Upto the Year	End of the Year	Upto the Year
41400	42550	264	350	59	63	0	0	9015	10500	149	175

Non-Commercial Vehicle											
Staton Wagon		Tractor		Three Wheeler		Four Wheeler		Road Rollers		Others	
End of the Year	Upto the Year	End of the Year	Upto the Year	End of the Year	Upto the Year	End of the Year	Upto the Year	End of the Year	Upto the Year	End of the Year	Upto the Year
NIL	NIL	163	175	1712	1712	10419	10419	5	5	971	971

Non-Commercial Vehicle			
Total		Grand Total	
End of the Year	Upto the Year	End of the Year	Upto the Year
51110	53878	61094	64318

Source: Regional Transport Office, Udthagamandalam.

**26.2 NO OF MOTOR VEHICLES (Category-wise)
AVAILABLE FOR HIRE PURCHASE**

District : The Nilgiris

Year : 2015-16

Sl. No.	Category	During the year	End of the year
1		3	4
1	L.M.V Motor Car	9015	10500
2	Heavy Goods Vehicle	2403	2542
3	National Permit Goods Vehicle	1026	942
4	Stage Carriage	399	423
5	Contract Carriage	-	-
6	Motor Cycle (Two wheelers)	41400	42550
7	Others	854	924

Source: Regional Transport Officer, Udthagamandalam

26.3 NO. OF PERSONS ISSUED WITH DRIVING LICENCE

District : The Nilgiris

Year : 2015-16

Sl. No.	Category	No. of Driving Licence issued
1		3
1	Motor Vehicle with Gear	3685
2	Motor Vehicle without Gear	412
3	LMV Motor Car	4512
4	Others (Specify)	486

Source: Regional Transport Officer, Udthagamandalam

27. NON-CONVENTIONAL ENERGY GENERATION

27.1 NO. OF SOLAR ENERGY GENERATING UNITS IN THE DISTRICT

District : The Nilgiris

Year : 2016-17

Name and Place of Solar Energy system exist	Install Capacity (in Mega Watts)	Generation (in Mega Watts)
1	2	3
NIL		

27.2 NO. OF WINDMILLS GENERATING UNITS IN THE DISTRICT WITH PRODUCTION DATA

District : The Nilgiris

Year : 2016-17

Name and Place of Wind Mill Generation Exist	Install Capacity (in Mega Watts)	Generation (in Mega Watts)
1	2	3
NIL		

28. POLICE AND PRISONS**28.1 POLICE FORCE**

Sl. No.	Name of the Station	Police Station	Out Posts	Actual Strength		Total
				Local Strength	Armed reserve strength	
1	Udhagamandalam Town Centrl. P.S	B.1		60	--	60
2	Udhagamandalam Town West	G.1		39	--	39
3	Love dale P.S	B.2		19	--	19
4	Pudumund P.S	G.2		19	--	19
5	Ketty P.S	M.1		23	--	23
6	Udhagamandalam Traffic P.S	M.2		32	--	32
7	Udhagamandalam Rural P.S	E.1		33	--	33
8	Denaducombai P.S	E.2		13	--	13
9	Manjoor P.S	J.1		25	--	25
10	Emerald P.S	J.2		15	--	15
11	Coonoor Town P.S	C.1		40	--	40
12	Wellington P.S	K.1		24	--	24
13	Arauvankadu P.S.	K.2		11	--	11
14	Upper Coonoor P.S	N.1		17	--	17
15	Kolacombai P.S	N.2		21	--	21
16	Kotagiri	H.1		29	--	29
17	Sholurmattam P.S	H.2		22	--	22
18	Coonoor Traffic	PS		16	--	16
19	Gudalur P.S	D.1		31	--	31
20	Newhope	D.2		20	--	20
21	Naduvattam P.S	R.1		15	--	15
22	Masinagudi P.S	P.1		13	--	13
23	Devarshola P.S	P.2		15	--	15
24	Devala P.S	F.1		31	--	31
25	Cherambadi P.S	F.2		26	--	26
26	Erumad P.S	F.3		18	--	18

Sl. No.	Name of the Station	Police Station	Out Posts	Actual local Strength	Actual armed reserve Strength	Total
27	Nellakota P.S	L.1		16	--	16
28	Ambalamoola	L.2		18	--	18
29	AWPS Ooty Town P.S	--		14	--	14
30	AWPS Ooty rural P.S	--		11	--	11
31	AWPS Coonoor PS	--		08	--	08
32	AWPS Gudalur PS	--		11	--	11
33	AWPS Devala PS	--		09	--	09
34	Dist Crime Record Bureau	--		03	--	03
35	Dist. Crime Branch	--		05	--	05
36	Control room	--		09	--	09
37	Anti Land Grabbing special Cell	--		04	--	04
38	Dist. special Branch	--		07	--	07
39	Armed Reserve				316	
40	Pykara		O.P	10	--	10
41	Social Justice and Human rights	--		03		03
42	Prohibition Enforcement wing			18		18
43	Kakkanallah check post			05		05
44	Naxalite Special Division			13		13
45	Kotagiri Traffic PS			13		13
46	Gudalur Traffic PS			11		11

28.2 COGNIZABLE OFFENCES UNDER INDIAN PENAL CODE

District : The Nilgiris

Year : 2016-17

Sl. No.	Item	No. of cases Reported- Up to Nov 2016
1	2	4
1	Murder	10
2	Culpable Homicide Note amounting to Murder	--
3	Rape	7
4	Kidnapping and Abduction	1
5	Dacoity	--
6	Robbery	05
7	Burglary	56
8	Thefts	47
9	Riots	04
10	Criminal Breach of Trust	--
11	Cheating	09
12	Counterfeiting	1
13	Miscellaneous	1056
14	Total Cognizable Crime Under I.P.C	1157
15	Total Non -Cognizable Crime Under I.P.C	39

28.3 PRISONS AND CONVICTS

District : The Nilgiris

Year : 2016-17

Sl. No.	Classification of Prisons	Number
1	2	3
1	Central Prisons	--
2	State Prison for Women	--
3	Sub-Jails	3
4	Special Sub-Jails	--
5	Open Air Prison	--

CLASSIFICATION OF CONVICTS

District : The Nilgiris

Year : 2016-17

Sl. No.	Length of Sentences	Male	Female
1	2	3	4
1	Below One Year	No convicts are being kept in sub-jails. Hence convicts in sub-jails does not arise in this district and convicts are sent to central prison, Coimbatore. Only remanded prisoners admitted.	
2	Above One Year and not exceeding Two Years		
3	Above Two Years and not exceeding Five Years		
4	Exceeding Five Years and not exceeding Ten years		
5	Exceeding Ten Years		
6	Life Sentence		
7	Sentence to Death		
	Total		

28.4 NO. OF CASES REGISTERED UNDER SC / ST (PA) ACT 1989

District : The Nilgiris

Year : 2016-17

Sl.No.	Name of the Station	No. of Cases Registered under P.C.R
1	Devarsholai P.S	1

28.5 NO. OF CASES REGISTERED AGAINST WOMEN HARRASSEMENT AND DOWRY

District : The Nilgiris

Year : 2016-17

Sl. No.	Name of the station	No. of Cases Registered Against Women Harrassement and Dowry
1	AWPS, Gudalur	01
2	AWPS, Ooty Rural	01
3	AWPS, Coonoor	01
4	AWPS, Devala	01

29. PUBLIC HEALTH

29.1 PUBLIC HEALTH AND MEDICAL SERVICES RENDERED BY ORGANISATIONS AND INDIVIDUAL

District : The Nilgiris

Year : 2016-17

Sl. No.	Items	Numbers
1	Hospitals	23
2	Dispensaries	162
3	Sanitary	Nil
4	Nursing Home	19
5	Maternity & Child Welfare Clinic	9
6	Allopathy	98
7	Ayurvedic	3
8	Unani	--
9	Homeopathy	6

29.2 NO. OF PRIMARY HEALTH CENTRES WITH SUB-CENTRES

District : The Nilgiris

Year : 2016-17

Sl.No	Name of the Block/ Municipality	No. of Primary Health Centres	No.of Sub Centres
1	Udhagamandalam (B)	10	56
2	Udhagamandalam (M)	1	4
3	Coonoor (B)	6	44
4	Coonoor (M)	1	6
5	Kotagiri (B)	6	32
6	Gudalur (B)	10	51
7	Gudalur (M)	1	6
8	Nelliyalam (M)	1	5
	Total	36	204

30. PRINTING AND PUBLICATION

30.1 NO. OF NEWSPAPERS, WEEKLY MAGAZINES MONTHLY MAGAZINES ETC., PUBLISHED

District : The Nilgiris

Year : 2016-17

Sl. No.	Name of the Newspaper	Language of Publication	Type of Periodical
	NIL		

30.2 NO. OF PUBLISHERS IN THE DISTRICT OTHER THAN NEWSPAPERS AND MAGAZINES

District : The Nilgiris

Year : 2016-17

Sl.No	Name of the Block/ Municipality	No. of Publishers
1	2	3
1	Udhagamandalam(M) & (B)	NIL
2	Coonoor (M) & (B)	
3	Kotagiri (B)	
4	Gudalur (B)	

30.3 NO. OF PRINTING PRESSES IN THE DISTRICT

District : The Nilgiris

Year : 2016-17

Sl.No	Name of the Block/ Municipality	No. of Printing Press	Type of the Press (Letter press/Off set Litho/ Colour/ Graphics)
1	Udhagamandalam(M)	23	Letter, Offset, colour, graphics
2	Coonoor (M)	11	Letter
3	Udhagamandalam(B)	26	Letter
4	Coonoor (B)	9	Letter
5	Kotagiri (B)	9	Letter
6	Gudalur (B)	11	Offset

31. PRICES – INDICES

31.1 WHOLESALE PRICE INDEX OF TAMILNADU

State : TamilNadu

Base : 1970-71 = 100

Month	Primary Article	Food Article	Non-Food Article	Minerals	All Commodities
1	2	4		5	6
2015	3045.81	3825.03	1825.01	1584.95	2685.84
Jan-16	3266.82	4130.50	1916.62	1577.67	2823.53
Feb-16	3218.06	4044.34	1927.35	1577.67	2795.80
Mar-16	3240.13	4083.06	1922.95	1577.67	2809.12
Apr-16	3252.95	4098.89	1931.36	1577.67	2824.95
May-16	3294.65	4166.48	1932.23	1577.67	2851.78
Jun-16	3339.08	4227.66	1950.95	1577.67	2880.59
Jul-16	3394.80	4299.24	1982.92	1577.67	2916.09
Aug-16	3426.93	4326.56	2024.29	1577.67	2926.33
Sep-16	3422.74	4309.04	2041.85	1577.67	2931.79
Oct-16	3440.02	4329.02	2049.33	1723.58	2951.53
Nov-16	3455.21	4350.46	2054.86	1723.58	2975.54
Dec-16	3454.76	4319.46	2093.43	1992.06	2996.09
Average	3350.51	4223.73	1985.68	1636.52	2890.26

Source : Department of Economics and statistics, Chennai

**31.2 CONSUMER PRICE INDEX NUMBERS FOR INDUSTRIAL WORKERS
(Central series)**

NEW BASE YEAR : 2001=100

Period	Chennai	Tiruchirapalli	Madurai	Coimbatore	Coonoor	Salem
1	2	3	4	5	6	7
2015	248	261	259	243	261	254
Jan-16	261	273	273	249	273	269
Feb -15	257	266	266	248	268	266
Mar -16	254	262	264	245	267	265
Apr-16	255	261	261	249	269	263
May-16	262	269	265	257	278	275
Jun-16	258	269	270	258	276	272
Jul-16	255	267	273	253	275	272
Aug-16	252	262	263	250	272	270
Sep-16	249	264	260	249	271	270
Oct-16	250	265	264	248	273	270
Nov-16	250	264	263	248	272	260
Dec-16	252	266	261	247	272	261
Average	255	266	265	250	272	268

Source : Department of Economics and statistics, Chennai

**31.3 CONSUMER PRICE INDEX NUMBERS FOR SELECTED
ESSENTIAL ITEMS IN RURAL TAMILNADU 2016-17**

1970-71 = 100

Period	Food	Fuel, Power & Lighting	Clothing	Others	Composite Index
Apr-16	3993	3207	2248	4594	3895.86
May-16	4032	3220	2249	4660	3933.29
Jun-16	4053	3315	2252	4686	3958.61
Jul-16	4079	3319	2267	4715	3982.81
Aug-16	4091	3387	2292	4783	4003.73
Sep-16	4096	3541	2318	4861	4025.60
Oct-16	4109	3604	2343	4941	4047.97
Nov-16	4121	3661	2362	4990	4066.31
Dec-16	4134	3723	2388	5030	4085.43
Jan-17	4146	3759	2388	5049	4098.93
Feb-17	4146	3759	2388	5062	4114.37
Mar-17	4185	3765	2391	5075	4132.76
Average	4100.25	3521.67	2323.83	4870.50	4028.81

Source : Dept. of Economica and Statistics, Chennai

**31.4 CONSUMER PRICE INDEX NUMBERS FOR SELECTED
ESSENTIAL ITEMS IN URBAN TAMILNADU**

District : The Nilgiris

1970-71 = 100

Period	Food	Fuel, Power & Lighting	Clothing	Misc.	Composite Index
Apr-16	3632	3152	2776	3463	3523.22
May-16	3643	3164	2777	3511	3540.19
Jun-16	3658	3164	2777	3516	3551.60
Jul-16	3700	3177	2786	3541	3586.87
Aug-16	3704	3192	2806	3638	3608.67
Sep-16	3710	3200	2830	3706	3626.57
Oct-16	3727	3210	2844	3779	3652.67
Nov-16	3737	3214	2861	3838	3671.16
Dec-16	3745	3215	2869	3864	3681.82
Jan-17	3754	3216	2870	3886	3692.09
Feb-17	3766	3216	2874	3890	3701.44
Mar-17	3788	3216	2874	3896	3717.96
Average	3713.67	3194.67	2828.67	3710.67	3629.52

Source : Dept. of Economica and Statistics, Chennai

31.5 ALL INDIA CONSUMER PRICE INDEX NUMBERS FOR INDUSTRIAL WORKERS 2016-17

Base Year 2001=100

PERIOD	INDEX- ALL INDIA
Apr-16	271
May-16	275
Jun-16	277
Jul-16	280
Aug-16	278
Sep-16	277
Oct-16	278
Nov-16	277
Dec-16	275
Jan-17	274
Feb-17	274
Mar- 17	275
Average	276

Source : Department of Economics and statistics, Chennai

31.6 CONSUMER PRICE INDEX FOR RURAL AND URBAN COMBINED

Base year: 2012 = 100

Year: 2016-17

PERIOD	RURAL	URBAN	COMBINED
April16	128.1	128.0	128.0
May 16	130.1	130.2	130.2
June 16	131.8	131.5	131.6
July 16	131.2	131.0	131.1
August 16	130.7	130.1	130.3
September 16	130.4	130.1	130.2
October 16	131.2	130.7	130.9
November 16	131.0	130.9	130.9
December 16	131.1	131.0	131.0
January 17	131.8	131.6	131.7
February 17	132.6	132.4	132.5
March 17	133.3	132.9	133.1
Average	131.1	130.9	131.0

Source : Department of Economics and statistics, Chennai

32. QUALITY CONTROL

32.1 LIST OF INDUSTRIAL ESTABLISHMENT UNITS HAVING QUALITY CONTROL FACILITIES AND THE PRODUCTS SUBJECTED TO QUALITY CONTROL

District : The Nilgiris

Year : 2016-17

Sl. No.	List of Industries	Establishment units having Q.C facilities	Products subjected to Quality Control
1	2	3	4
1	Hindustan Photo Films		Film Papers (production stopped)
2	Sterling Bio-Tech		Protein Products
3	Needle Industries		Needle, Scissors,
4	Industrial Co-op Tea Processing Company Ltd.,		Tea

33. REGISTRATION

33.1 NO. OF REGISTRATION OFFICES IN THE DISTRICT

District : The Nilgiris

Year : 2016-17

Sl.No	Name of the Block/ Municipality	No. of Registration Office
1	2	3
1	Udhagamandalam(M)	1
2	Coonoor (M)	1
3	Udhagamandalam(B)	1
4	Coonoor (B)	0
5	Kotagiri (B)	1
6	Gudalur (B)	1
7	Gudalur (M)	0
8	Nelliylam (M)	0

Source : District Registrar, Udhagamandalam

33.2 REGISTRATION AND AGGREGATE VALUE OF PROPERTIES TRANSFERRED DURING THE YEAR

District : The Nilgiris

Year : 2016-17

No. of Registration (Movable and Immovable)	Aggregate Value of Properties Transferred (Movable and Immovable)(Rs. In Lakhs)
1	2
8080	253994.14

Source : District Registrar, Udhagamandalam.

34. REPAIR AND SERVICE

34.1 AUTHORISED AUTOMOBILES REPAIR AND SERVICE STATIONS

District : The Nilgiris

Year : 2016-17

Sl.No	Name of the Block/ Municipality	Authorised Automobiles Repair and Service (in Nos.)
1	Udhagamandalam(M)	2
2	Coonoor (M)	--
3	Udhagamandalam(B)	--
4	Coonoor (B)	--
5	Kotagiri (B)	--
6	Gudalur (B)	2
7	Gudalur (M)	3
8	Nelliyala (M)	0

Source : Junior Engr, Govt. Automobile workshop, Udhagamandalam.

**34.2 AUTHORISED ELECTRICAL AND ELECTRONIC GOODS
REPAIR AND SERVICE UNITS**

District : The Nilgiris

Year : 2016-17

Sl.No	Name of the Block/ Municipality	Electrical and Electronic Goods Repair and Service Units (in Nos.)
1	2	3
1	Udhagamandalam(M)	23
2	Coonoor (M)	18
3	Udhagamandalam(B)	6
4	Coonoor (B)	5
5	Kotagiri (B)	3
6	Gudalur (B)	4
7	Gudalur (M)	3
8	Nelliyala (M)	1

35.REST AUR ANTS AND HOTELS

**35.1 REST AUR ANTS, CAFES AND OTHER EATING
AND DRINKING PLACES**

District : The Nilgiris

Year : 2016-17

Sl. No.	Items	Number
1	2	3
1	Restaurants	301
2	Cafes	375
3	Other Eating and Drinking Centres	805

35.2 DETAILS OF HOTELS

Place	Name of the Hotels with Lodging Facilities	Name of the Hotel without Lodging Facilities
1	2	3
Udhagamandalam	Hotel Moti Manor	Ooty Envee Hotel
		Thendral Restaurant
	Hotel Charring Cross	Blue Mountain Restaurant
	Hotel Jungle Hut Retreat	Kamala Restaurant
	Hotel Siddartha	Hotel Amirtha
	Hotel Tataa Officers	Ooty Meals House
	Hotel Sri Rangappa Vilas	A One Hotel
		Shinkows Restaurant
	Hotel Brindhavan	Ooty Coffee House
	Hotel Blue Hills	Chandan Vihar Restaurant
	Hotel Monarch	Garden Restaurant
	Hotel Holiday Inn, Gem Park	Hotel New Tamilagam
	Hotel Hill Palace	Adaiyar Ananda bhavan
	Hotel Sanjay Lodge	Coonoor Ramachandra Hotel
	Hotel Blue Hills Internationals	
	Hotel Sinclairs	
	Hotel Nahar	
	Hotel Sabari	
	Hotel Thandoor Mahal	
	Hotel Lake View	
	Hotel Mayura Sudardhan	
	Hotel Fern Hill	
	Hotel YWCA of India Project	
	Hotel Ettins Road	
	Hotel Durga	
	Hotel Sterling Holidays	
	Hotel Preethi Palace	
	Hotel Nilgiris Woodland	
	Hotel Ooty Gate	
	Hotel Iggi Resort International	
	Hotel Wadiyar Regency Villa	
	Hotel Welcome Group Sullivan Court	
Hotel Sagar Holiday Resorts		
Hotel Maneck Tourist Home		
Hotel Mount View		
Hotel Race View		
Hotel Sapphire Paradise		
Hotel Holiday Hill Country Resorts		
hotel Vally View		
Hotel Krishna Prabha		

Place	Name of the Hotels with Lodging Facilities	Name of the Hotel without Lodging Facilities
	Hotel Hill View	
	Hotel Ever Onn	
	Hotel Golden city	
	Mahalakshmi Lodge	
	Ananda Bhavan	
	Y.M.C.A	
	Arya Bhavan	
	Prince Palace	
	Hotel Apsara, Ooty	
Coonoor	Hotel Taj Garden Retreat	Hotel Venky
	Hotel Wellington Riga	Tamilagam
	Vivek tourist Home	Blue Hills
	Hotel TamilNadu (TTDC)	Ramachandra
	Hotel Blue hills	Lakshmi hotel
	Sri Lakshmi Tourist Home	
	Venkateshwara Lodge	
Gudalur	Abirami Guest House	
	Hotel Green Park, Masinagudi	
	Monarch Safari Village, Bokkapuram	
	Bamboo Banks Faarms, Masinagudi	Malabar
	Sylvan Lodge, Theppakadu	Hotel Girish
	Log House, Theppakadu	Dwaraka
	Peacock Dormitory, Kargudi	
	Masinagudi Rest House	
	Masinagudi Log House	
	Hotel TamilNadu youth Hostel (TTDC)	
	Jungle Hut, Masinagudi	
	Mountaniya rest House	
	Blue Bell, Masinagudi	
	Holiday Inn, Masinagudi	
	Oasis Holiday Home	
	Blue Valley Resorts	
	Jain Resorts, Masinagudi	
	Krishna Lodge	
	Remy Lodge	
	Hotel Dwaraka	
Kotagiri	Hotel New Hills	Hotel Kasturi
	Trillian Restaurant	Kasturi Bhavan
	Pyreness Resort (I) Pvt, Ltd.,	Hotel Akshaya
	Beller cottages	
	Hope Park Hotels	

36. RECREATION AND CULTURAL SERVICES
36.1 LIST OF CINEMA THEATRES AND THEIR CAPACITIES

District : The Nilgiris

Year : 2016-17

Sl. No.	Name of the Block/ Municipality	Name of the Cinema Theatres	Capacity
1	Udhagamandalam (M)	Assembly Rooms	275
2	Udhagamandalam (M)	Ganapathy	325

Source : Collectorate, Udhagamandalam

36.2 LIST OF CLUBS AND ASSOCIATIONS

District: The Nilgiris.

Year : 2016-17

Sl. No.	Place	Name of the Club and Association
1	2	3
1	Udhagamandalam	The South of India Kennel club
2	Udhagamandalam	Rotary Club
3	Udhagamandalam	Lions Club
4	Udhagamandalam	The Young Mens christian Association The Young Womens christian Association
5	Udhagamandalam	Hill Men sports Club
6	Udhagamandalam	New Year Cricket Club
7	Udhagamandalam	The Udhagamandalam Billiards club
8	Udhagamandalam	Lucky Sports Club
9	Udhagamandalam	The Nilgiri Recreation Club
10	Udhagamandalam	Kerala Samajam
11	Udhagamandalam	Grama Seva sangam
12	Udhagamandalam	Gandhi Seva Sangam
13	Udhagamandalam	Ootacamund Riffle Club
14	Udhagamandalam	Consumers Association
15	Udhagamandalam	The Association for Social Care
16	Udhagamandalam	The Nilgiris Small Farmers Association
17	Udhagamandalam	Harijan Welfare Association
18	Udhagamandalam	Nilgiris District Football Association
19	Udhagamandalam	Jai Bharat Arts and Sports Club
20	Udhagamandalam	Nilgiri District Harijans and Backward Class Welfare Association
21	Udhagamandalam	Lawley Institute
22	Udhagamandalam	Rotary Club
23	Kotagiri	Lions Club
24	Kotagiri	Lions Club
25	Coonoor	Rotary Club
26	Coonoor	Gymkana Club
27	Coonoor	Young Mens Chritian Association
28	Coonoor	Kerala Samajam
29	Gudalur	Lions Club
30	Gudalur	

36.3 LIST OF MOTION PICTURE DISTRIBUTORS AND PROJECTION SERVICES

Year:2016-17

S.No.	Name of the District / Municipality	Name of the Picture Distributors / Projection Services
1	The Nilgiris	NIL

Source: Concerned theatres

37. SOCIAL WELFARE

37.1 PURATCHI THALAIVAR M.G.R. NUTRITIOUS MEALS PROGRAMME CENTRE

District : The Nilgiris

Year : 2016-17

No. of Centres						
School Sector		Local Body Sector		Social Welfare TINP	Sector ICDS	Total
Panchayat Union	Municipal Bodies	Panchayat Union	Municipal Bodies			
1	2	3	4	5	6	7
504	14	4	4	0	486	1002

37.2 NO. OF BENEFICIARIES UNDER PURATCHI THALAIVAR M.G.R. NUTRITIOUS MEALS PROGRAMME

District : The Nilgiris

Year : 2016-17

No. of Beneficiaries under age group			
2-5	6-15		Total
	Panchayat Union	Municipal Bodies	
1	2	3	4
	32837	468	33305

Source - Collectorate, The Nilgiris

37.3 NUMBER OF BENEFICIARIES UNDER FREE SUPPLY OF TEXT BOOKS AND UNIFORMS

District : The Nilgiris

Year : 2015-2016

Sl.No	Name of the Block/ Municipality	Age Group 6-14 (Standards I to VIII)			
		Uniforms		Text Books	
		Boys	Girls	Boys	Girls
(1)	(2)	(3)	(4)	(5)	(6)
1	Udhagamandalam (M)*	114	102	114	102
2	Udhagamandalam (B)*	2172	2299	2172	2299
3	Coonoor (M)	142	91	142	91
4	Coonoor (B)	1300	1286	1300	1286
5	Kotagiri (B)	1619	1640	1619	1640
6	Gudalur (B)	7232	7066	7232	7066

* - M - Municipality B - Block

Source - Chief Educational Office, Ooty

37.4 NUMBER OF BENEFICIARIES UNDER OLD AGE PENSION SCHEME

District : The Nilgiris

(As on : 12.10.2017)

Year : 2016-17

Taluk	IGNOAPS	IGNDPS	IGNWPS	DAPS	DWP	DDWP	UWP	CMUPT	TOTAL
1	2	3	4	5	6	7	8	9	10
Udhagai	2487	76	1129	266	220	174	364	116	5832
Coonoor	1915	30	662	217	451	125	336	286	4022
Kotagiri	1549	34	661	181	212	141	298	739	3415
Gudalur	1204	73	567	139	29	87	52	775	2926
Kundah	1020	27	430	78	49	81	333	453	2471
Pandalur	1024	22	358	51	13	38	46	63	1615
Total	9199	262	3807	932	974	646	1429	3432	20681

Source - Collectorate, The Nilgiris

37.5 FREE HOUSES AND HOUSE SITES DISTRIBUTED TO COMMUNITIES

District : The Nilgiris

Year : 2016-17

Sl. No.	Name of the Taluk	Communitywise breakup					Total
		SC	ST	BC	DC & MBC	others	
	1		3	4	5	6	7
1	Udhagai	141	--	106	--	--	247
2	Coonoor	288	--	272	--	--	500
3	Kotagiri	286	56	286	--	--	628
4	Kundah	229	--	523	--	--	752
5	Gudalur	88	51	16	--	--	155
6	Pandalur		--		--	--	

Source - Collectorate, The Nilgiris

37.6 IMPLEMENTATION OF RELIEF MEASURES AND PENSION SCHEMES

District : The Nilgiris

Year : 2016-17

Sl.No	Name of the Scheme /	No. of beneficiaries				Total amount disbursed (Rs. In '000')
	Relief measures	S.C	S.T	Others	Total	
1	Nalinthor Nala Thittam	NIL	NIL	NIL	NIL	NIL
2	Accidental relief for workers (death at the time of work)	0	0	1	1	300000
3	Freedom fighters Pension Scheme					
	a) State Government	1	--	5	6	41500-
	b) Central Government	NIL	NIL	NIL	NIL	NIL
	c) State & Central Government	NIL	NIL	NIL	NIL	NIL
4	C.M's relief fund					
	i) Road accidents			46	46	3120000
	ii) Riot Victim	NIL	NIL	NIL	NIL	NIL
	iii) Others (Specify)					
5	Mozhi Kavalar Pension Scheme	NIL	NIL	NIL	NIL	NIL
6	Nalinta Kalaignar Pension Scheme	NIL	NIL	NIL	NIL	NIL
7	Others if any, (Specify)	NIL	NIL	NIL	NIL	NIL

Source : District Treasury, Udthagamandalam

38. SANITARY SERVICES

38.1 NO. OF SANITARY WORKERS ENGAGED IN SANITATION, GARBAGE AND SEWAGE DISPOSAL AND OTHER PARTICULARS

District : The Nilgiris

Year : 2016-17

Name of the Municipality/ Block	No. of Workers engaged in sanitation	No. of Garbage and Sewage Disposal Workers	Other Connected Work related with Sanitation
1	2	3	4
Udhagamandalam (M)	286		
Udhagamandalam (B)	46	52	--
Coonoor (M)	167	---	--
Coonoor (B)-	32	35	--
Kotagiri (B)	26	---	--
Gudalur (B)	48	---	--
Gudalur (M)	32	19	--
Nelliyalam (M)	18	---	--

38.2 NO. OF VEHICLES OF ENGAGED IN SANITARY SERVICES

District : The Nilgiris

Year : 2016-17

Sl.No	Name of the Block/ Municipality	No. of Vehicles Engaged in Sanitary Services
1	2	3
1	Udhagamandalam(M)	7
2	Udhagamandalam(B)	Nil
3	Coonoor (M)	7
4	Coonoor (B)	Nil
5	Kotagiri (B)	Nil
6	Gudalur (B)	1
7	Gudalur (M)	--
8	Nelliyalam (M)	--

* - M - Municipality B - Panchayat Union

39. SCIENTIFIC AND RESEARCH SERVICE
39.1 INSTITUTIONS AND LABORATORIES ENGAGED IN
RESEARCH WORK

District : The Nilgiris

Year : 2016-17

SI No.	Name and Address of Institutions and Laboratories	Type of Research Field
1	2	3
1.	Horticulture Research Station, Udhamandalam	Hill Crops
2	Central Soil & Water Conservation Research and Training Institute, Theetukul	Soil & Water
3	Central Potato Research Centre, Muthurai, Udhamandalam	Potato research
4	United Planters Association of South India, UPASI Coonoor.	Tea
5	Pasture's Institute, Near Sim's Park, Coonoor.	Rabbies and DFT Vaccine.
6	Hybrid Paddy Research Centre, Gudalur (T.K)	Paddy
7	Radio Astronomy Centre, Udhamandalam	Radio Astronomy
8	Coffee Boards Coonoor and Gudalur	Coffee
9	Sheep breeding research station, sandynallah, Udhamandalam	Sheep
10	Wheat Breeding Research Station, Willington, Coonoor.	Wheat
11	Tea Board, Coonoor.	Tea

40. STORAGE FACILITIES

40.1 LIST OF AGRICULTURAL AND NON AGRICULTURAL STORAGE GODOWNS

District : The Nilgiris

Year : 2016-17

Name and Address of Agricultural Godowns	Name and Address of Non-Agricultural Godowns
1	2
Agricultural Extn. Centres, Udhamandalam Coonoor, Gudalur, Kotagiri, Ketti	---
Nilgiris Cooperative Marketing Society, Udhamandalam and Kotagiri.	---
Nilgiris Vegetable Growers Marketing Society, (NVGMS)Udhamandalam	---

40.2 LIST OF COLD STORAGE AND GODOWNS

District : The Nilgiris

Year : 2016-17

Sl. No	Name of the cold storage unit	Sector- Public and Private	Capacity	Products kept	Static Operational none
Udhagamandalam Block					
1.	Yeeramasi cold storage Unit	Private	10' X 10'12" 2MT	Carnation planting materials	Operational
2.	Balaji Flowers, Devarsholai estate	Private	5MT	Lillium bulbs	Operational
3.	Satins Flora, Sholur	Private	16' X 10' 2.5MT	Lillium bulbs	Operational
COONOOR BLOCK					
	Larendale Agro Processing Pvt. Ltd., Ketty Palada	Private	18-20MT	Carrots	Operational
2.	Ravi Gupta, Thambatty	Private	3 MT	Strawberry / Flowers	Operational
KOTAGIRI BLOCK					
1	Tmt.Meenakshi, NSK Agro Moonnu road, Aravenu, Kotagiri	Private	2 ton	Lillium Bulbs	Operational
2	Thiru.Mahendran Dharmona, Kotagiri	Private	1 ton	Lillium Bulbs	Operational
3	Thiru.Jayaraman, Havukkal Estate, Kotagiri	Private	3 ton	Lillium Bulbs	Operational
4	Thiru.Subramaniyan, Kallatti, Kotagiri	Private	2 ton	Lillium Bulbs	Operational
5	Thiru.Gopal, Kairkombai, Kotagiri	Private	1 ton	Lillium Bulbs	Operational

41. TEXTILES

41.1 NO. OF GINNING, SPINNING AND WEAVING MILLS

District : The Nilgiris

Year : 2016-17

Sl.No	Name of the Block/ Municipality	No. of Ginning Mills	No. of Spinning Mills	No. of Weaving Mills
1	2	3	4	5
1	Udhagamandalam(M)	NIL		
2	Coonoor (M)			
3	Udhagamandalam(B)			
4	Coonoor (B)			
5	Kotagiri (B)			
6	Gudalur (B)			

* - M - Municipality B - Block

41.2 QUANTUM OF PRODUCTION DURING THE YEAR

District : The Nilgiris

Year : 2016-17

Ginning Mills Production	Spinning Mills Production	Weaving Mills Production
1	2	3
NIL	NIL	NIL

42. TRADE AND COMMERCE

42.1 NO. OF MAJOR AND MINOR TRADE AND COMMERTIAL ESTATE

District : The Nilgiris

Year : 2016-17

No. of Major Trade	No. of Minor Trade	No. of Commertial Estate
1	2	3
4	NIL	NIL

43.1 LENGTH OF ROADS (in Kilometres)

District : The Nilgiris

Year : 2016-17

	Surfaced Roads				Unsur- faced Roads	Grand Total
	Cement Concrete	Bitumino- us	Water Bound Macada- m	Total		
1	2	3	4	5	6	7
State highways	0.400	970.776	0.000	971.176	0.000	971.176
In total	829.73	632.020	432.500	1894.250	326.000	2220.25

43.2 ROAD ACCIDENTS

District : The Nilgiris

Year : 2015-2016

Sl.No	Name of the Block/ Municipality	Total Number of Accidents	No. of Persons Injured	No. of Persons Killed
1	2	3	4	5
1	Udhagamandalam(M)	3	4	3
2	Udhagamandalam(B)	2	6	1
3	Gudalur (M)	2	4	3
4	Nelliyalam	--	--	--
5	Coonoor (M)	2	3	2
6	Coonoor (B)	2	4	2
7	Kotagiri (B)	1	5	0
8	Gudalur (B)	1	7	0

Source : Regional Transport Officer, Udhagamandalam

43.3 REGISTERED MOTOR VEHICLE

District : The Nilgiris

Year : 2015-16

Commercial											
Stage Carriage		Auto Rickshaw	Ordinary Taxi	Motor Cab	Maxi Cab	Omni Buses	Private Station Vehicle & Others	School Bus	Ambulance	Fire fighter	Light Commercial Vehicle
Public	Private										
1	2	3	4	5	6	7	8	9	10	11	12
66	--	343	--	134	57	0	2	25	9	-	--

43.3 Contd.,

Commercial						Non-Commercial Vehicle					
Lorry		Articulated Vehicle		Tractor or Trailer	Total	Motor Cycle	Scooter	Moped	Tri-Cycle Auto	Motor Car	Jeep
State Permit	National permit	State Permit	National permit								
13	14	15	16	17	18	19	20	21	22	23	24
117	5	0	0	61	880	2930	384	14	--	1449	69

Non-Commercial vehicle							Grand Total
Station Wagon	Tractor	Three Wheeler	Four Wheeler	Road Rollers	Others	Total	
25	26	27	28	29	30	31	32
0	0	0	0	0	201	5543	6423

Source: Regional Transport Office, Udthagamandalam.

43.4 TRANSPORT CORPORATION

District : The Nilgiris

Year : 2016-17

Sl. No.	Name of the Corporation	Year of Formation	Head Quarter	District Covered	No. of Buses as on 31 st March
1	2	3	4	5	6
1	TamilNadu State Transport Corporation Ltd., OOTY REGION, Udthagamandalam.	20.06.2013	Udthagamandalam.	Nilgiris	413 (373 route 39 spare) (Nilgiris dist only)

43.5 SELECT INDICATORS ON OVERALL PERFORMANCE OF STATE TRANSPORT CORPORATION

District : The Nilgiris

Year : 2016-17

Sl. No.	Item	TamilNadu State Transport Corporation, OOTY REGION
1	2	3
1	Fleet strength	412
2	Kilometres Operated carried per day (in Lakhs)	1.31
3	Number of Passengers carried per day (in Lakhs)	2.20
4	Fleet Utilisation (Percentage)	96.31
5	Kilometre efficiency (Percentage)	104.60
6	Kilometre run per litre of diesel	
	a) Town	--
	b) Mofussil	4.26
7	Number of routes (as on day)	370
8	Number of New routes introduced during the year	--
9	New villages benefitted during the year	--
10	Benefitted village Population (in Lakhs)	--
11	Staff Strength	2300
12	Number of New Buses Purchases	68

Source : TNSTC, OOTY REGION, Coimbatore.43

43.6 RAILWAY LINES AND STATIONS

District : The Nilgiris

Year : 2016-17

Item	Broad Gauge	Meter Gauge	Broad & Meter Gauge	Narrow Gauge	Total
1	2	3	4	5	6
1. Route Length in KM	NIL	NIL	NIL	46.61	46.61
2. Track length in KM	NIL	NIL	NIL	51.30	51.30
3. Number of Railway stations	NIL	NIL	NIL	9	9

43.7 PORT DEVELOPMENT

District: The Nilgiris.

Year : 2016-17

Major Ports	NIL
Intermediate ports	
Minor Ports	

43.8 AIR PORTS

District: The Nilgiris.

Year : 2016-17

Air Port	Nil
----------	-----

43.9 PRIVATE TRANSPORT OPERATIONS

District: The Nilgiris

Year : 2016-17

Sl. No.	Name of the Transport Operations
1	2
1	Preethi Travels
2	Nithin Travels
3	Impala Travels

44. TOURISM

44.1 PLACES OF TOURIST ATTRACTION

District: The Nilgiris

Year : 2016-17

Sl. No.	Tourist Places
1	2
1	Avalanchi
2	Boat House, Udhagamandalam
3	Botanical Garden, Udhagamandalam
4	Doddabetta Peak, Udhagamandalam
5	Dolphin's Nose, Coonoor
6	Fun City, Thalaiyattimandai
7	Glenmorgan View Point
8	Kallatty Falls
9	Ketti Valley View
10	Laws fall
11	Kodanadu view point
12	Mini Garden, Udhagamandalam
13	Mudumalai Wild Life Sanctuary, Gudalur
14	Mukuruthi Peak and Mukuruthi National Park
15	Pykara Boat House, Pykara Dam & Reservoir
16	Rose Garden, Udhagamandalam
17	Sims Park, Coonoor
18	St. Catherine Falls
19	Upper Bhavani
20	Western Catchment

44.2 LIST OF PLACES OF WORSHIP

District: The Nilgiris

Year : 2016-17

SL. No.	Places of Worship
1	2
1	Murugan Temple, Elkhill, Udhamandalam
2	Venkateshwara Perumal Temple, Udhamandalam
3	Sri Mariamman Temple, Udhamandalam
4	Subramania Temple, Udhamandalam
5	Mariamman Temple, Bokkapuram, Udhamandalam
6	Thulasi Madam Shivan Temple, Kandal, Udhamandalam.
7	Jain Temple, Udhamandalam.
8	St. Stephens Church, Udhamandalam
9	Union Church, Udhamandalam
10	Holy Trinity Church, Udhamandalam
11	Sacred Heart Church
12	St. Mary's Church
13	Kandal Shrine
14	ACP Church, Udhamandalam
15	Assembly of God Church, Udhamandalam
16	Mosque, Udhamandalam
17	Badhrakaliamman Koil, Coonoor.
18	Iyyappan Kovil, Coonoor.
19	Mariamman Temple, Coonoor.
20	Vinayagar Temple, Mount Pleasant, Coonoor.
21	Subramaniam Temple, Wellington.
22	Murugan Temple, Barrexs, Coonoor.
23	St. Antonys Church, Coonoor.
24	St. Sacred Heart Church, Coonoor.
25	Thuya Arokiya Annai Aalayam, Coonoor.
26	St. Joseph Church, Wellington.
27	Sagaya Matha Aalayam, Coonoor.
28	Assembly of God Church, Coonoor.
29	Wessly Church, Coonoor.
30	Mosque available at Coonoor.
31	Jain Temple, Coonoor.
32	Mariamman Temple, Kotagiri.

Table 44.2 Contd.,

33	Murugan Temple, Kotagiri.
34	Vinayagar Temple, Kotagiri.
35	CSI Church, Kotagiri.
36	Mosque available at Kotagiri.
37	Vinayagar Temple, Gudalur.
38	Muniswarar Temple, Gudalur.
39	Shivan Temple, Gudalur.
40	Mariamman Temple, Gudalur.
41	Murugan Temple, Devarshola, Gudalur.
42	Siriyur Mariamman Temple, Siriyur, Gudalur.
43	Marthoma Church, Gudalur.
44	Mosque, Gudalur.

44.3 LIST OF HOTELS AND RESTAURANTS

District: The Nilgiris

Year : 2016-17

Sl. No.	List of Hotels	List of Restaurants
	<u>Udhagamandalam</u>	<u>Udhagamandalam</u>
1	Holiday Inn Gem Park	Holiday Inn Gem Park
2	Sinclairs	Sinclairs
3	Hotel Savoy (Taj Group)	Hotel Savoy (Taj Group)
4	Monarch Hotel	Monarch Hotel
5	Merit Inn Southern Star	Merit Inn Southern Star
6	The Willow Hill	The Willow Hill
7	Udhagamandalam Gate Hotel	Ooty Gate Hotel
8	Sterling Resorts	Sterling Resorts
9	Maduvana Holiday Inn	Maduvana Holiday Inn
10	Hotel Nahar	Hotel Nahar
11	Sun Shine Inn	Adaiyar ananda bhavan
12	Glonton Manar	Glonton Manar
13	Hotel Charring Cross	Hotel Charring Cross
14	Hotel TamilNadu (TTDC)	Hotel TamilNadu (TTDC)
15	Hotel TamilNadu Youth Hostal	Hotel TamilNadu Youth Hostal
16	Mayura Sudarsan (KSTDC)	Mayura Sudarsan KSTDC)
17	Hotel Preethi Palace	Hotel Preethi Palace
18	Hotel Khems	Hotel Khems

Table 44.3 Contd.,

19	Hotel Nilgiri Woodlands	Hotel Nilgiri Woodlands
20	Hotel Sowbhagya	Hotel Sowbhagya Hotel Blue Hill
21	Hotel Blue Hill International	International
22	Y.W.C.A Anandgiri	Y.W.C.A Anandgiri
23	Hotel Dasaprakash	Hotel Dasaprakash
24	Hotel Mount View	Hotel Mount View
25	Lake View Cottage	Lake View Cottage
26	Regency Villa	Regency Villa
27	Hotel Durga	Hotel Durga
28	Hotel Blue bird	Hotel Blue bird
29	Pleasure Inn	Pleasure Inn
30	Hotel Jai Shanthi	Hotel Jai Shanthi
31	Hotel Gangothri	Hotel Gangothri
32	Mist View Resorts	Mist View Resorts
33	Hotel Sanjay Lodge	Hotel Sanjay Lodge
34	Hotel Sapphire Paradise	Hotel Sapphire Paradise
35	Hotel Nandhi	Hotel New Nataraj
36	Hotel Venkateshwara	Hotel P.N.R
37	Hotel New Nataraj	Maneck Tourist Home
38	Hotel Delight	Sapphire Lodge
39	Hotel P.N.R	Sabari Lodge
40	Hotel Venus	Green Valley View Junior Kuppanna restaurant
41	Maneck Tourist Home	
42	Hotel High Lands	Hotel Darshan
43	Sona Lodge	Hotel Garden View
44	Sri Mahalakshmi Cottages	Hotel Gay Lord
45	Sapphire Lodge	Mount Paradise Udhagamandalam Coffee House
46	Chamundi Youth Hostel	
47	Sabari Lodge	Hotel Amirtha
48	Ramalakshmi Lodge	Pankaj Bojanalaya
49	Race View Lodge	Hotel Raguram
50	Vishal Lodge	Hotel Vasantham
51	Green Valley View	Thendral restaurant
52	Reflection Guest House	Kurunchi Snack Bar Charring Cross
53	Hotel Darshan	Dasaprakash

Table 44.3 Contd.,

55	Hotel Garden View	<u>Coonoor</u>
56	Hotel Gay Lord	Hotel Taj Garden Retreat
57	Hotel Ellora	(Taj Group) , Coonoor Hotel Wellington Riga, Coonoor
58	Hotel Sweekar	
59	Visu Lodge	Vivek tourist Home, Coonoor
60	Royal Paradise Hotel	Hotel Blue hills, Coonoor Venkateshwara Lodge, Coonoor
61	Hotel Hills Palace	
62	Alankar Lodge	Hotel TamilNadu (TTDC)
63	Hotel Aishwaria	
64	Geetha Lodge	<u>Gudalur</u>
65	Prim Rose Tourist Home	Hotel TamilNadu (TTDC)
66	Central Park Guest House	Jungle Hut, Masinagudi
67	Co-operative Guest House	Mountaniya rest House
68	Arthi Lodge	Blue Bell, Masinagudi
69	Srikanth Tourist Home	Holiday Inn, Masinagudi
70	Hotel Ganapathy	Oasis Holiday Home
71	Hotel Maruthi Palace	Monarch Safari Village
72	Hotel Panorama	Blue Valley Resorts
73	Hotel Nanjai	
74	Murugan Lodge	<u>Kotagiri</u>
75	Mount Paradise	
76	Surya Holiday Inn	Ramesh Vihar
77	Hotel Hill View	Top Hill Lodge
78	Hotel Hill Breeze	Edaserryls Hotel
79	Hotel Rolston	
80	Hotel Ravi Kiran	
81	Hotel Vijay Vilas	
82	Udhagamandalam International	
83	Ratan Tata Officer's Holiday Home	
84	Julia Resorts	
85	Divi Paradise	
86	Hotel Krishna Prabha	
87	Radhika Lodge	
88	Devi Lodge	
89	IGGI Resorts	
90	Hindustan Lodge	
91	Hotel Karuna	

Table 44.3 Contd.,

Sl. No.	List of Hotels	List of Restaurants
92	Hotel Blue Star	
93	Tourist Lodge	
94	Seethalakshmi Lodge	
95	Kirthi Lodge	
96	Hotel Greens	
97	Udhagamandalam Travellers Lodge	
98	Mahalakshmi Lodge	
99	Ananda Bhavan	
100	Y.M.C.A	
101	Arya Bhavan	
102	Prince Palace	
103	Hotel Apsara, Udhagamandalam	
	<u>Coonoor</u>	
104	Hotel Taj Garden Retreat (Taj Group), Coonoor	
105	Hotel Wellington Riga, Coonoor	
106	Vivek tourist Home, Coonoor	
107	Hotel TamilNadu (TTDC)	
108	Hotel Blue hills, Coonoor	
109	Sri Lakshmi Tourist Home, Coonoor	
110	Venkateshwara Lodge, Coonoor	
	<u>Gudalur</u>	
111	Abirami Guest House, Masinagudi	
112	Sylvan Lodge, Theppakadu	
113	Log House, Theppakadu	
114	Minivet dormitory	
115	Mogron Dormitory	
116	Peacock Dormitory, Kargudi	
117	Masinagudi Rest House	
118	Masinagudi Log House	
119	Hotel TamilNadu youth Hostel (TTDC)	
120	Jungle Hut, Masinagudi	
121	Mountaniya rest House	
122	Blue Bell, Masinagudi	
123	Holiday Inn, Masinagudi	
124	Oasis Holiday Home	

Sl. No.	List of Hotels	List of Restaurants
125	Monarch Safari Village, Bokkapuram	
126	Blue Valley Resorts	
127	Jain Resorts, Masinagudi	
128	Venus Lodge	
129	Blue hill Lodge	
130	Krishna Lodge	
131	Remy Lodge	
132	Hotel Dwaraka	
	<u>Kotagiri</u>	
133	Kumaran Lodge	
134	Ramesh Vihar	
135	Top Hill Lodge	
136	Majestic Lodge	
137	H.M.K Lodge	
138	Queen hills Lodge	
139	Edaserryls Hotel	

44.4 LIST OF TRAVEL AGENTS

Sl. No.	List of Travel Agents
1	2
1	Impala Travels
2	Jayaram Travels
3	Lake View Travels
4	Mahalakshmi Tours and Travels
5	Nithin Travels
6	Preethi Travels
7	Ruby Travels
8	Sangeetha travel Agency
9	Sapphire Travels
10	St. Fathima Travels
11	TamilNadu Tourism Development Corporation
12	KPN Travels
13	YBM travels
14	Pravin travels
15	Green line travels
16	Baghyalakshmi Travels
17	SRS Travels
18	Shyam travels

44.5 TRAIN AND AIR SERVICE TIMINGS

District: The Nilgiris

Sl. No.	Train Timings	Air Service Timings
1	2	3
1	9.15 AM (to Coonoor)	Nil
2	12.00 Noon (to Coonoor)	Nil
3	2.45 PM (to Mettupalayam)	Nil
4	5.45 PM (to Coonoor)	Nil

45. VITAL STATISTICS

45.1 BIRTHS AND DEATH AVAILABLE

District: The Nilgiris

Year : 2016-17

Sl. No.	Name of the Block/ Municipality	Live Births Registered	Deaths Registered
1	2	3	4
1	Udhagamandalam (B)	362	958
2	Udhagamandalam(M)	2799	655
3	Coonoor (B)	318	660
4	Coonoor (M)	445	329
5	Kotagiri (B)	387	825
6	Gudalur (B)	769	392
7	Gudalur (M)	714	374
8	Nelliylam (M)	55	215

45.2 BIRTH, DEATH AND INFANT MORTALITY RATE

District: The Nilgiris

Year : 2016-17

Birth	Death	Infant Mortality
7.9	6.0	3.0

45.3. DEATH BY CAUSES

District: The Nilgiris.

Year : 2016-17

Sl. No.	Name of the Causes for Death	No.of the death
1	2	3
1	Asthma	119
2	Bronchitis	82
3	Cardiac arrest	1704
4	Diabetis Mellingtus	82
5	Secondary hypertension	84
6	Tuberculosis	26
7	Senilitis	579
8	Others	1732

46. VOLUNTARY SERVICES

46.1 LIST OF VOLUNTARY SERVICES AVAILABLE IN THE DISTRICT FOR THE DEVELOPMENT OF RURAL AND URBAN POPULATION

Year : 2016-17

Sl.No	List of Voluntary Service
1	2
1	The Nilgiri Adivasi Welfare Association
2	Rural Development organization, Aravankadu
3	Grace Child Care House
4	Symrna Home
5	Centre for tribal and Rural Development
6	Guild of Service
7	Holy Family Hospital
8	Sagaya Matha hospital
9	Pushpagiri Hospital
11	Parish Mission Society
12	St. Antony Family Helper project
13	Emmanual Blind Releif Society
14	Social Service Centre
15	Udhagamandalam Social Service Society
16	Kotagiri Medical Fellowship
17	Little sisters of the Poor House for the aged
18	Association for Health Welfare
19	Womens Organisation for health of People and Environment
20	The Nilgiri Library
88	The Coonoor Library
22	The Malaiyaga Makkal Maruvazhvu Mandram
23	The Nilgiri District Welfare Association for Handicapped
24	Nilgiri Rehabilitation and Councelling Centre for Physically Handicapped and Social welfare
25	Tribal awareness Campaign
26	Help, Coonoor

47. WATER WORK AND SUPPLY

47.1 NO. OF SCHEMES OPERATED IN THE DISTRICT

District: The Nilgiris

Year : 2016-17

Sl. No.	Name of the Schemes	No. of the Programmes in the Schemes
1	2	3
1	Hill area Development Programme	4 sectors (17 works)
2	12 th Finance commission	
3	MLA Constituency development Scheme	30
4	MP Local Area Development Scheme	18
6	TWAD	1
7	Coonoor Water Supply Scheme	1

47.2 NO. OF WORKERS ENGAGED IN THE WATER WORKS AND SUPPLY

District: The Nilgiris

Year : 2016-17

Sl. No.	Name of the Schemes	No. of Workers engaged in Water Works and Supply
1	2	3
1	Coonoor Water Supply Scheme	26
2	1 M.G.D	25
3	2 M.G.D	14
4	HADP	16
5	MLACDS	12
6	12th Finance Commission	

47.3 NO. OF HOUSE CONNECTIONS, FOUNTAINS

District: The Nilgiris

Year : 2016-17

Sl. No.	Name of the Block/ Municipality	No. of House Water Connections
1	2	3
1	Udhagamandalam (M)*	11846
2	Udhagamandalam (B)*	5012
3	Coonoor (M)	7648
4	Coonoor (B)	3298
5	Kotagiri (B)	3356
6	Gudalur (B)	4849

* - M - Municipality B – Block

48.1 FIRE AND RESCUE SERVICES

Year : 2016 -17

Sl. No.	Name of the Division	No. of Fire Stations	No. of Vehicles (in condition)	No. of Staffs working	No. of Calls attended	
					Fire Call	Rescue Call
1	Udhagai	1	6	16	78	104
2	Coonoor	1	3	11	99	79
3	Gudalur	1	3	8	58	159
4	Kotagiri	1	3	9	30	40
	Total	4	15	44	265	382

Source: District Officer, Fire extinguish and rescue operations, Udhagamandalam

