



DISTRICT STATISTICAL HAND BOOK 2015-2016



**DEPARTMENT OF ECONOMICS
AND STATISTICS
TIRUNELVELI DISTRICT**



DISTRICT STATISTICAL HAND BOOK

2015-2016

**DISTRICT STATISTICS OFFICE
NGO 'B' COLONY
TIRUNELVELI**

©Government of Tamil Nadu
District Statistical Hand Book

First Edition - 1970

Current Edition (47th) - 2016

(Published under Department of Economics and Statistics, Chennai-6)

Hand Book Collected and Prepared By

Department of Economics and Statistics
Tirunelveli-627007

Text Book Compiled and Printing By

Department of Economics and Statistics
Tirunelveli-627007

This book has been printed on 80 GSM Paper

Price: Not for sale

Printed by Web offset at:

Hand Book available at

www.nellai.tn.nic.in



**Dr.M.Karunagaran., I.A.S,
District Collector,
Tirunelveli .**



FOREWORD

I am very glad to note that the Department of Economics and Statistics of Tirunelveli unit is publish this District Statistical Handbook for the year 2016. The need to have a source of data bank pertaining to this District is fulfilled by means of bring out this book which provides extensive information and various data about Tirunelveli District.

The Handbook covers the details on population, literacy rate, classification of workers based on 2011 Census, Climate and Rainfall, Agriculture, Irrigation, Animal Husbandry, Communication, Civil Supplies, Electricity, Education, Health & Family Welfare, Housing, Industries, Mining & Quarrying, Prices, Social Welfare etc., will be very much useful for the Research scholars, Students, Philosophers, Policy and Decision makers.

I express my warm wishes and appreciation for the efforts taken by the Deputy Director of Statistics and team of officials of Department of Economics and Statistics and also co-operation extended by the other department officials to publish the Hand Book in a successful manner.

Best wishes

Tirunelveli-7

Dated: 19.12.2016

Dr. M. Karunagaran
19.12.16

District Collector

**S. Raja Gopal, M.A.B.Ed.,
Deputy Director of Statistics
Tirunelveli-7**



PREFACE

The District Statistical Handbook of Tirunelveli District for the year 2016 is the 47th issue in the series, covering multi various data relating to wide range of subjects which is important to all sections of people in the current scenario. The publication envisages brief picture of Demography, Socio Economic conditions and Developmental activities of the District in terms of statistical tables and graphical representations. The book is containing data covering the financial year, fasli year, academic year and calendar year.

The Co-operation and guidelines extended by the District Collector, Dr.M.Karunakaran, I.A.S. is very much acknowledged with gratefulness.

The Valuable guidelines and suggestions issued by our Regional Joint Director of Statistics, Tirunelveli, Thiru.E.Sinnamari, M.A., B.L., is highly useful to bring out the Handbook in a fruitful and successful one.

The contribution towards the publication of the District Handbook by the statistical Officers Thiru.C.Subbiah, M.A., B.Ed. and Thiru. P.Ganesan, M.A. and the Assistant Statistical Investigator Thiru.J.Samsudeen, M.Sc., M.Phil., are highly appreciated in collection, compilation and publication.

The kind co-operation extended by various department officials both Central and State Government, Public sector undertakings and other Organizations is also acknowledged with profound grateful.

I hope that the District Statistical Handbook will be more useful to Administrators, Planners, Policy makers, Students, Philosophers and Research Scholars. I would be thankful for Constructive criticism of the publication and valid suggestions for the improvement of the ensuing publication. I also request to extent the fullest co-operation, collaboration and co-ordination with the Deputy Director of Statistics and the staff of the Department of Economics and Statistics in the ensuing publications.

Thanking you


Deputy Director of Statistics,
Tirunelveli.

*SALIENT FEATURES OF THE
DISTRICT*



SALIENT FEATURES OF THE DISTRICT

Introduction:

Tirunelveli District was formed in 1790 by the East India company, later came under the direct control of the British Crown Queen Victoria. The name Tirunelveli has been composed from the three Tamil words i.e. 'Thiru - Nel - Veli' meaning Sacred Paddy Hedge.

Geographical Location:

Tirunelveli District having geographical area of 6759 sq.kms, in the South eastern portion of Tamil Nadu is triangular in shape. It lies between 8°.05' and 9°.30' of the Northern latitude and 77°.05' and 78°.25' of Eastern longitude.

Topography:

The district is located in the southern part of Tamil Nadu and surrounded by Virudhunagar District in the north, Western Ghats in the West, Kanyakumari District in the south and Tuticorin District in the East. The lifeline of the district river Tamiraparani feeds the district and quenches the thirst of residents of Tirunelveli and Tuticorin district too and also supplying drinking water to Virudunagar district

Administrative Setup:

The District has 3 Revenue Divisions consisting of 15 Taluks, 60 Firkas, 19 Development Blocks, 616 Revenue Villages and 425 Village Panchayats.

Demographic Details:

The population of the District was 2723988 in 2001 Census and 3077233 as per 2011 census. The Density of Population per sq.km. was 399 in 2001 census and 460 persons as per 2011 census. Tirunelveli, Tenkasi and Ambasamudram are the most densely populated Taluks in the District as per 2011 census.

The Sex ratio is 1023 females for every 1000 males. The Literacy rate is 82.50% in the District as per 2011 census.

Out of total population, males are 1333939 and females 1390049 in 2001 census and males are 1520912 and females 1556321 as per 2011 census. Total Schedule caste population is 569714 which represent 18.5% to the total population

as per 2011 census. Schedule Tribes are found to be very small in numbers of 10270 which is 0.33% to the total population.

Climate and Rainfall:

The district has a peculiar climate throughout the year and receiving rainfall in all the seasons which representing 1332.6mm in 2015-2016. Excess of rainfall was received for the past 7 years except 2012-2013 in the district. However in the current year in summer season, very hot weather was observed and received less rainfall when compared with the previous year.

The maximum precipitation is contributed by the North East Monsoon (1050.6 mm) followed by South west monsoon (158.3 mm), Summer (111.1 mm) and Winter (12.1mm). However the current year shortage of rainfall was received during Winter and hot summer seasons.

Occupation:

Agriculture plays a Vital role in the District's economy. The total cropped area was 206858 hectares, which worked out 30.61% to the total area of 675850 hectares. When compared with previous year ie. 2014-2015, the total cropped area was increased by 6.7%. Paddy, Maize, Cholam, Blackgram, Green gram and other minor millets are the important food crops. Cotton, Chillies, Sugarcane and Groundnut are the important commercial crops. Out of total cultivated area of 206858 hectares 31771 hectares were sown more than once. The net area sown in the current year is increased by 12.7% due to excess of rainfall.

Irrigation:

The District is blessed with the Western Ghats, from which all the perennial rivers are flows and drain towards the east. The surface water of the District is drained into major river basin viz., Thamiraparani, Vaippar, Nambiar and Hanuman Nathi. Thamiraparani is the major river basin in the District. The other Streams which are seasonal in nature ie. Servallar, Manimuthar, Ramanathi, Pachaiyar, Chithar and Uppodai which are drain into the Thamiraparani river. The sources of irrigation are Canal, Tank and Well, which cover the area of 154246 hectares. Among the total area irrigated,

Well irrigation covers 71307 hectares, Tanks 55545 hectares and Canal 27394 hectares during to the Fasli year of 1425 as gross cropped irrigated.

Industry:

There are 25 medium and major industries such as Cement, Cotton yarn, Sugar, Rice bran oil, Printing papers and flour Mill etc.

Among the other industries in the District Pin, Clip, Matches, Beedi, Vessels making and Engineering industries are important. The important Village industries which are functioning in the district are Power loom, Brick kiln, and Jaggary production. The products of Handloom and Power loom, like lungi, sarees etc., are marketed in northern India. The fine Korai mats from Pathamadi have one of the world fame. Kallidaikurichi Pappads, Karukurichi mud pots and Tirunelveli "Halva" are specialities which earned many laurels to the District.

Tourist spots:

Courtallam is situated in the Western Ghats in Tenkasi Taluk. The famous waterfalls on rocks and tiny droplets are sprinkled in the air. The water falls of Courtallam have medicinal value as they run through forest and herbs before their decent. The Courtallam is called as 'Spa' of South India.

Pappanasam Agasthiar falls also attracts the tourist and pilgrims. There is a Wild life sanctuary at Mundanthurai and Kalakadu. Spotted deers, Lion tailed monkeys, Elephants and Tigers are plenty. Koonthankulam Birds sanctuary in Nanguneri Taluk is also attract the tourists.

Religious Significance:

The Nellaiappar temple at Tirunelveli, Sankaranainar temple at Sankarankoil, Kasiviswanathar temple at Tenkasi and Vanamamalai Temple at Nanguneri are the land marks of the District signifying the Hindu Culture. . Palayamkottai has many Christian missions and Athankaraipallivasal & Pottalpudur Darga have considered to be important sacred places for Muslims.

DISTRICT PROFILE
2015-2016



District Statistics Office
NGO'B Colony
Tirunelveli-7

DISTRICT PROFILE 2015-2016

TIRUNELVELI DISTRICT

1.GEOGRAPHICAL POSITION					
North Latitude Between		:	8°.05` and 9°.30`		
East Longitude Between		:	77°.05` and 78°.25`		
2.AREA AND POPULATION					
			2001Census	2011 Census	
I	Area (Sq. Km.)	:	6823	6759	
Population					
II	a	Male	:	1333939	1520912
	b	Female	:	1390049	1556321
	c	Total	:	2723988	3077233
	d	Rural	:	1415742	1557004
	e	Urban	:	1308246	1520229
III	Density / Sq. Km	:	399	460	
Literates					
IV	a	Male	:	74.76	89.24
	b	Female	:	59.83	75.98
Main Workers (2001 and 2011 Census)					
V	a	Total Workers	:	1281117	1436454
	b	Male Workers	:	737911	876175
	c	Female Workers	:	543206	560279
	d	Rural Workers	:	729776	613258
	e	Urban Workers	:	551341	823190
	f	Cultivators	:	137516	107943
	g	Agricultural Labours	:	356055	321083
	h	Household Industry	:	282282	216667
	i	Other Workers	:	505264	626714
VI	Non-Workers	:	1442871	1640779	
VII	Language Spoken in the District	:	Tamil, English, Telugu &Urdu		
3.VITAL STATISTICS					
I	Birth	:	30755		
II	Death	:	12800		
III	Infant Deaths	:	418		
IV	Birth Rate (per 1000 Population)	:	9.99		
V	Death Rate (per 1000 Population)	:	4.16		
VI	Infant Mortality Rate(Per 1000 Live Births)	:	13.59		
VII	Expectation of life at Birth		:	-	
	a	Male	:	-	
	b	Female	:	-	
VIII	No. of Deaths of Women due to				
	a	At the time of delivery	:	-	
	b	During Pregnancy	:	-	

4. TEMPERATURE (IN CELSIUS)

I	Plains		
	a	Maximum	: 39.5
	b	Minimum	: 24.1
II	Hill Stations		
	a	Maximum	: N.A
	b	Minimum	: N.A

5. RAINFALL (in mm)

I	Normal		
	a	North East Monsoon	: 467.2
	b	South West Monsoon	: 142.4
	c	Winter season	: 69.3
	d	Summer	: 166.2
II	Actual		
	a	North East Monsoon	: 1050.6
	b	South West Monsoon	: 158.8
	c	Winter season	: 12.1
	d	Summer	: 111.1

6. AGRICULTURE (in Hec.)

I	Total Cultivated Area (Hec.)	: 206858	
II	Net Area Sown (Hec.)	: 175087	
III	Area Sown more than once (Hec.)	: 31771	
IV	Area and Production of Principal Crops		:
	a	Paddy	: 98506
	b	Millets and Other Cereals	: 14314
	c	Pulses	: 30292
	d	Sugar Crops	: 3558
	e	Groundnut	: 2020
	f	Gingelly	: 943
	g	Cotton	: 4142
V	Agricultural Land Holdings		: 2010-11 (9th Agri Census)
	a	Holdings (Nos)	: 293237
	b	Area in (Hec.)	: 211761.23
	c	Average Size of holdings in (Hec.)	: 1.38
VI	Important Food Crops	: Paddy, Black gram, Banana, Green gram, Sugarcane , Cashewnut and Maize	
VII	Important Non Food Crops	: Groundnut, Coconut, Cotton & Gingelly	

7. IRRIGATION (Fasli 1425)			
I	Net Area Irrigated by		(In Hec.)
	a	Government Canals	16636
	b	Private Canals	Nil
	c	Tanks	44046
	d	Tube Wells	1152
	e	Other Wells	63106
	f	Other Sources	Nil
	g	Net Area Irrigated	124940
II	Gross Area Irrigated		
III	Name of the River		Thamirabarani, Ramanathi, Pachaiyaru, Kadanathi, Karuppanathi, Kundaru & Chittaru
IV	Name of the Lake		Nil
8. ANIMAL HUSBANDRY			
I	Veterinary Institutions		
	a	Veterinary Hospitals	7
	b	Veterinary Dispensaries	101
	c	Clinician Centres(Poly clinic)	1
	d	Sub- Centre's	38
II	Poultry Development		
	a	Chicks produced in hatcheries	N.A
	b	Birds sold for breeding	
	c	Birds sold for food	5397667
III	Livestock and Poultry Population 2007 Census		
	a	Cattle	504332
	b	Buffaloes	114758
	c	Sheep	1222310
	d	Goat	461300
	e	Poultry	654575
9. DAIRY DEVELOPMENT (Govt)			
I	Dairies		1
II	Milk Chilling Plants		2
III	No. of Milk Co-operative Societies		190
IV	Milk Production (Lakh Litres)		171.21
10. FISHERIES			
I	Length of Coastal Line (Km)		48.9
II	No,of Coastal Blocks		2
III	No.of Coastal Centres (Landing)		7
IV	Marine Fish Production (Tonnes)		2650
V	Inland Fish Production (Tonnes)		6387.05

11. FOREST				
I	Forest Area (Hec.)		:	
	a	Forests	:	127757.66
	b	Social Forests	:	1088.48
	c	Unclassed Forests	:	N.A
II.	Out-turn of Forest Product			
	a	Timber (Cu.m.)	:	Nil
	b	Fuel wood (MT	:	Nil
	c	Pulpwood (MT	:	Nil
	d	Sandalwood (MT	:	Nil
	e	Rubber (MT)	:	Nil
	f	Bamboo (Tonne)	:	Nil
	g	Tea Green Leaves (Tonne)	:	Nil
	h	Wattle Bark (MT)	:	Nil
12. ELECTRICITY (IN M.U.)				
I	Generation of Electricity		:	In M.U
	a	Hydro	:	155.556
	b	Wind Mill Generation	:	3025.516
	c	Thermal	:	Nil
	d	Power Purchased(Wind mill Power)	:	1156.336
	e	Gas Turbine	:	Nil
II	Consumption of Electricity (in m.u.)			
	a	Agriculture	:	25.9
	b	Industry	:	104.9
	c	Commercial	:	182.27
	d	Domestic	:	795.27
	e	Public Lighting & Public Works	:	128.93
	f	Sales to Licensees	:	Nil
	g	Sales to Other States	:	Nil
	h	Miscellaneous	:	3.32
III	Rural Electrification			
	a	No. of Pump sets Electrified	:	83506
	b	No. of Villages Electrified	:	469
	c	Number of Hamlets Electrified	:	1727
13. ENTERPRISES 6th Economic Census 2011 (Provisional)				
I	No. of Enterprises		:	317542
II	No. of Enterprises			
	a	With premises	:	303006
	b	Without premises	:	14536
	c	Total enterprises in rural	:	172855
	d	Total number in urban	:	144687

14. INDUSTRIES					
I	No. of Working Factories (Regd)	:	825		
II	No. of Workers	:	61768		
III	No. of Trade Unions	:	19		
IV	No. of Strikes	:	2		
V	No. of Lockouts	:	Nil		
VI	Large Scale Industries	:	9		
VII	Medium Scale Industries	:	16		
VIII	Small Scale Industries	:	N.A		
IX	Cottage Industries	:	N.A		
X	No. of new factories set up	:	N.A		
XI	Name of the important industries in the district	:	The India Cements Ltd., Sankar Nagar, Sundaram Textiles Ltd., Nanguneri, Subburaj Spinning Mills, Sankar Nagar, Dharani Sugars Ltd. Dharani Nagar Sun Paper mill private Ltd Cheranmahadevi EM.Pee Sugars & Chemical Ltd Idaikal, Syed cotton mills Alangulam & Nanguneri, Survalakshmi Paper Board Ltd Seethaparbanallur		
XII	Name of the industrial park	:	Gangaikondan, Nanguneri SIDCO and Industrial Estate Valliyoor		
15. KHADI AND VILLAGE INDUSTRIES					
I	Khadi		:	Production (Rs.in Lakhs)	Sales (Rs.in Lakhs)
	a	Khadi	:	44.14	52.89
	b	Woollen	:	-	-
	c	Silk	:	Nil	Nil
	d	Yarn	:	17.76	N.A
II.	Village Industries		:		
	a	Soaps	:	29.13	29.61
	b	Leather Goods	:	3.98	4.04
	c	Industrial Co. Op Societies	:	Nil	Nil

16. MEDICAL AND HEALTH (in numbers)

I	Modern Medicine(Government only)			
	a	No. of Hospitals	:	15
	b	Primary Health Centres	:	95
	c	Health Sub Centres	:	379
	d	Other Medical Institution	:	5
	e	Beds in Hospitals	:	2122
	f	Doctors	:	417
	g	Nurses	:	629
II	Indian Medicine (Government only)			
	a	Hospitals	:	13
	b	Primary Health Centres	:	38
	c	Beds in Hospitals	:	70
	d	Doctors	:	135
e	Nurses	:	2	
III	Homoeopathy(Government only)			
	a	Hospitals	:	-
	b	Primary Health Centres	:	-
	c	Beds in Hospitals	:	-
	d	Doctors	:	-
e	Nurses	:	-	
17. EDUCATION				
I	Universities		:	1
II	Arts and Science Colleges		:	23
III	a	Colleges for Professional Education		
	b	Allopathy	:	1
	c	Indian Medicine	:	1
	d	Homoeopathy	:	-
	e	Engineering Colleges(Including Anna Univ Branch)	:	20
	f	Agriculture Colleges	:	1
	g	Veterinary Colleges	:	1
	h	Law Colleges	:	1
IV	Colleges for Special Education		:	29
V	Pre primary Schools		:	N.A
VI	Primary Schools		:	1807
VII	Middle Schools		:	450
VIII	High & Hr.Sec Schools		:	499
IX	Education guarantee scheme		:	N.A

18. TRANSPORT			
I	Road Length (Km.)		
	a	National Highways	: 174.824
	b	State Highways	: 1678.701
	c	Major District Road	: 1230.266
	d	Other District Road	: 4804.63
e	Sugarcane	: 12.500	
II	Registered Motor Vehicles 2015-16		
	a	Commercial	: 2671
	b	Non-Commercial	: 33271
III	Railway Length(in Km)		
	a	Route Length	: 170.24
	b	Track Length	: 239.42
c	Number of Railway Stations	: 26	
IV	Number of Sea Ports : Nil		
V	Number of Air Ports : Nil		
VI	Name of the Air Port : Nil		
VII	Name of the Export Commodity : MAT, Cloth, Onion, Chillies.		
19. COMMUNICATION			
I	Post & Telegraph (in No.)		
	a	Post Offices doing Postal business alone	: 388
	b	Post Offices doing Postal Telegraph Business	: Nil
II	Telephones		
	a	No. of Telephones in use	: 69947 (Direct Line)
	b	No. of Public Call Offices	: 1631
c	No. of Telephones Exchanges	: 116 (Public & Private)	
20. CO-OPERATION			
I	District Central Cooperative Banks (including branches) : 30		
II	District Co-operative Union : 1		
III	Co-Operative Training Institute : 1		
IV	Co-Operative Printing Press : 1		
V	P.A.C.B : 159		
VI	Primary Agricultural and Rural Development Bank : 8		
VII	Cooperative Urban Bank : 14		
VIII	Whole Sale Co.Operative Store : 1		
IX	Primary Cooperative Stores : 32		
X	Students Cooperative Store : 18		
XI	Cooperative Employees Thrift and Credit Society : 70		

21. REGISTRATIONS				
I	No. of Registration Offices	:	40	
II	Aggregate Value of property Transferred (Rs. in Crores)	:	2110.15	
22. HOUSING				
I	No. of tenements constructed by TNHB	:	Nil	
II	Dy Registrar Housing	:	Nil	
III	No. of tenements constructed by TNSCB	:	Nil	
IV	No. of tenements constructed by TNPHB	:	Nil	
V	Deputy Registrar, Housing-Rural	:	Nil	
VI	Deputy Registrar, Housing-Urban	:	Nil	
VII	Samathuvapuram	:	Nil	
VIII	Total No. of Households	:	Nil	
23. SOCIAL WELFARE (in Nos.)				
I.	Old Age Pension for aged	:	48593	
II.	Physically Handicapped Pension	:	6221	
III.	Widow Pension	:	24926	
IV.	Agri. Labour pension	:	N.A	
V.	Deserted Wives Pension	:	9522	
VI.	Unmarried woman Pension	:	826	
VII.	Uzhavar Sandhai	:	N.A	
VIII	CMUPT Pension	:	5255	
24. NUTRITION MEALS PROGRAMME			No. of Centres	No. of Beneficiaries
I	I.C.D.S Scheme	:	2562	179623
II	Purachi Thalavar Noon Meal	:	2088	191041
25. REVENUE ADMINISTRATIVE DIVISIONS				
I	Revenue Divisions	:	3	
II	Revenue Taluks	:	15	
III	Revenue Firkas	:	60	
IV	Revenue Villages	:	616	
26. LOCAL BODIES				
I	Corporations	:	1	
II	Municipalities	:	7	
III	Panchayat Unions	:	19	
IV	Town Panchayats	:	36	
V	Village Panchayats	:	425	

27.COMMUNITY DEVELOPMENT			
I	No. of Development Divisions	:	Nil
II	No. of Blocks Covered	:	19
III	Population Covered (Lakhs)	:	30.77
IV	Area Covered (Sq.Km.)	:	6759
28. POLICE AND PRISIONS			
I	Local	:	2530
II	Armed Reserve	:	2570
III	Police Stations	:	104
IV	Police Outposts	:	2
V	Central Prisons	:	1
VI	Other Prisons	:	14
29. LEGISLATURE			
I	Members of the Legislative Assembly		
II	Elected	:	10
III	Nominated	:	Nil
IV	Members of Parliament (Lok Sabha)	:	2
V	Members of Parliament (Rajya Sabha)	:	2
30. CINEMA THEATRES (in. No's)			
	Permanent (Excluding Tirunelveli Div)		
I	Air-conditioned	:	3
II	Non-Air conditioned	:	19
III	Air Cooled	:	-
IV	Open Air Theatres	:	-
V	Semi Permanent	:	-
VII	Touring	:	-
31.BANKS / INSURANCE			
I	Commercial Banks	:	316
II	DCCB etc.	:	46
III	Private Sector Banks	:	N.A
IV	Regional rural Banks	:	61
V	Lead Bank	:	1
Life Insurance			
I	Offices	:	39 (Including Divisional, Branch & Micro Office)
II	Policies Issued	:	311839
III	Premium Received (Rs.in Crores)	:	2297.03

32..NATURAL RESOURCES

Name of the mineral found in the District	:	Lime stone, Garnet sand, Rough stone Jelly, Kankar, Illuminate
---	---	--

33.GENERAL

Name of the important pilgrim Centre

1.	Tirunelveli Arulmigu Gandhimathi Nellaiappar Temple
2.	Krishnapuram Ancient Sculpture
3.	Sankarankoil Arulmigu Sankaranarayana Temple
4.	Tenkasi Arulmigu Kasiviswanathar Temple
5.	Thirukurunkudi Arulmigu Nambi Temple
6.	Nanguneri Arulmigu Vanumanalai Temple
7.	Parathar Uvari Kappal Matha Temple
8.	Nadar Uvari Arulmigu Syambulingasamy Temple
9.	Athankarai Pallivasal Dharga
10.	Papanasam Arulmigu Sivan Temple
11.	Courtalam Arulmigu Courtaleesuwar Temple
12.	Panpozhi Arulmigu Thirumalai Kumarasamy Temple
13.	Pottal Pudur: Dharga

Name of the important Tourist Centre

1.	Courtalam: Main falls, Old Falls, Five Falls, Honey Falls, Tiger Falls and Boating
2.	Papanasam: Dam site, Agasthiar falls and Temple
3.	Manimuthar: Dam site and falls
4.	Mundanthurai: Wild life Sanctuary
5.	Kalakadu: Wild life sanctuary
6.	Koondhankulam: Birds sanctuary
7.	Tirunelveli: District Science Centre and Temple

Table No.**CONTENTS****Page No.****1. AREA AND POPULATION**

1.1	Area, Population, Literate, SCs and STs- Sex wise by Taluks	1
1.2	Block wise Projected Population from 2012 to 2021	3
1.3	Decennial Growth Population from 1981 to 2011	5
1.4	Population by Broad Industrial Categories of Workers.	6
1.5	Population by Religion	7
1.6	Population by Age Groups	8
1.7	Population of the District Decennial Growth	9
1.8	Salient Features of 2001 Census - Block Wise.	10
1.9	Category wise Comparative Population for 2011 and 2001	11
1.10	Category wise Population for Urban and Rural – 2011	11

2. CLIMATE AND RAINFALL

2.1	Temperature at Select Stations.	13
2.2	Monthly Rainfall Data of Tirunelveli Dist & Map	15
2.3	Time Series Data of Rainfall by Seasons.	16

3. AGRICULTURE

3.1	Soil Classification	17
3.2	Land Utilization & Map	17
3.3	Area and Production of Crops	19
3.4	Agricultural Machinery and Implements	19
3.5	Number and Area of Operational Holdings	20
3.6	Consumption of Chemical Fertilisers and Pesticides	20
3.7	Regulated Markets	21
3.8	Crop Insurance Scheme	21
3.9	Sericulture	22

4. IRRIGATION

4.1	Sources of Water Supply - Taluk wise.	23
4.2	Actual Area Irrigated by Source	23
4.3	Area Irrigated by Crops.	26
4.4	Details of Dams, Tanks, Wells and Bore wells.	27

5. ANIMAL HUSBANDRY

5.1	Livestock Population	29
5.2	Veterinary Institutions and Animals Treated – Block wise.	30
5.3	Number of Veterinary Hospitals	31
5.4	Diary Development	33
5.5	Poultry Development	34
5.6	Fisheries Development and Production	34

6. BANKING AND INSURANCE

6.1	No. of Commercial Banks	36
6.2	Insurance Schemes	36

7. CO-OPERATION

7.1	Co-operative Societies	38
-----	------------------------	----

8. CIVIL SUPPLIES

8.1	No. of Fair Price Shops	39
8.2	Quantum of Essential Commodities Distributed and their Retail Price	40
8.3	No. of Ration Cards (Rural and Urban)	41
8.4	Quantity Supplied	41
8.5	No. of LPG Connections	41
8.6	No. of Persons waiting for LPG Connection.	42

9. COMMUNICATION

9.1	Post-Offices doing Postal Business only	44
9.2	No. of Telephone Exchanges, Capacity and No. in Use	44
9.3	No. of PCOs Attached to Each Exchange	45
9.4	No. of Persons Waiting for Phone Connection.	45

10. ELECTRICITY

10.1	No. of Power Stations	47
10.2	Quantum of Power Purchased	47
10.3	Power Consumption Sector wise	48
10.4	Peak Demand and Energy Output	48
10.5	Revenue from Electric Schemes and Cost per Unit	49
10.6	Transmission and Distribution of Electricity	49
10.7	Capacity of Transformers	50
10.8	Rural Electrification	51
10.9	Name and Address of Fault Report Offices.	52

11. EDUCATION

11.1	Universities, Students and Teachers and Courses Offered	54
11.2	Colleges for General Education, Students and Teachers	54
11.3	College for Professional Education, Students and Teachers	55
11.4	Colleges for Special Education, Students and Teachers	55
11.5	Schools for General Education, Students and Teachers	56
11.6	Schools for Professional Education, Students and Teachers	56
11.7	Schools for Special Education, Students and Teachers	56
11.8	Institutions for other Professional Education, Students and Teachers	57
11.9	School for Music Education, Students and Teachers	57
11.10	School for Deaf Education, Students and Teachers	57
11.11	Computer Training Centers	57
11.12	Hospitals and Inmates by Community	58
11.13	Scholarships to Students by Backward Class	58
11.14	Scholarships to Students by SC/ST	59

12. FISHERIES		
12.1	Fisheries Development	60
12.2	Estimated Marine Fish Production/Inland Fish Production	62
12.3	No. of Families Engaged in Fishing	62
13. HANDLOOM		
13.1	No. of Focal Centres with Location Details	63
13.2	No. of Societies and Variety wise Production	63
13.3	No. of Powerlooms and No. of Employees Working	63
13.4	No. of Families Engaged	65
13.5	Production of Handloom Cloth	66
14. HANDICRAFTS		
14.1	Name and Address of Handicrafts	68
14.2	Articles Available in Handicrafts	69
14.3	Value of Articles Produced and Value of Articles Sold	69
14.4	No. of Families Engaged in Handicrafts	70
15. HEALTH AND FAMILY WELFARE		
15.1	Hospitals, Dispensaries, Bed Strength, Doctors and Nurses	72
15.2	No. of Allied Pathological Units Available	72
15.3	Disease wise Patients Treated	73
15.4	Distribution of Medical Personnel	74
15.5	Progress of Family Welfare Programs	74
16. HOUSING		
16.1	Plans Sanctioned, Building Completed under Private Sector	75
16.2	Plans Sanctioned, Building Completed under Public Sector	75
16.3	Amount Invested in Housing and Building Activity under Public Sector	75
16.4	Construction Activity of Tamil Nadu Housing Board	75
16.5	Construction Activity of Tamil Nadu Slum Clearance Board	76
16.6	Index No. of Building Construction cost in Urban Centers	76
16.7	Labour Charges of Construction Workers.	76
17. INDUSTRIES		
17.1	Results of Annual Survey of Industries	73
17.2	Estimates of Value of Output and Value Added by Manufacture Based on ASI	77
17.3	Industrial Production	77
17.4	Production and Value of Major Minerals	77
17.5	Small Scale Industries	78
17.6	Khadi and Village Industries	79
17.7	No. of Printing Presses	79
17.8	No. of Photocopy (Xerox) Centers	79
18. FACTORIES		
18.1	Registered and Working Factories	80
18.2	Employment in Working Factories	80
18.3	Trade Unions, Industrial Disputes by Strikes, Lockout and Gheraos	81

19. LOCAL BODIES		
19.1	Municipal Bodies Area and Population by Grades	82
19.2	Municipal Bodies	82
19.3	Panchayat Union, Village/Town Panchayats	83
19.4	Revenue Divisions, Taluks, Firkas and Revenue Villages	83
19.5	Tax Collected by Corporation/Municipality/Panchayat Union/ Town Panchayat/Village Panchayat	83
19.6	Rural Development Activitie	84
20. LABOUR AND EMPLOYMENT		
20.1	No of Persons Registered during the year and Total No. of Persons Waiting upto the end of the Year as per Live Register	85
20.2	No. of Placement during and upto the end of the Last 15 Years.	85
20.3	Employment under NREGS	85
21. LEGAL SERVICE		
21.1	Judicial Divisions and Original Jurisdiction	87
21.2	Results of Civil and Criminal Cases in the Court of Original Jurisdiction Civil Suits Regular	87
21.3	Nature of Free Legal Available, No. of Beneficiaries, No.of Cases Disposed of in Lok Adalat during the Year	88
21.4	No. of Advocates Practicing in Courts	88
22. LIBRARIES		
22.1	List of Head and Branch Libraries in the District with details of Members, Books Available and Readers	89
22.2	No. of Libraries Houses in Government Building /Rental Building	89
22.3	No. of Reading Rooms	89
23. MINING AND QUARRYING		
23.1	No. of Mining and Quarrying units in the District	91
23.2	Classification-wise Production	91
24. MANUFACTURING SECTOR		
24.1	No. of Food and other Allied Manufacturing Units in the District	92
24.2	No. of Non-Food Manufacturing Units in the District	92
25. MEDICAL SERVICES		
25.1	No. of Medical Colleges in the District with Students and Teachers	92
25.2	No. of Pharmacy College with Students and Teachers	93
25.3	No. of Medical Stores in the District - Category-wise	93
25.4	No. of Veterinary Colleges with Students and Teachers	93
26. MOTOR VEHICLES		
26.1	No. of Motor Vehicles (Category-wise) Registered during the Year	94
26.2	No. of Motor Vehicles (Category-wise) Available for Hire Purpose	95
26.3	No. of Persons Issued with Driving License	95

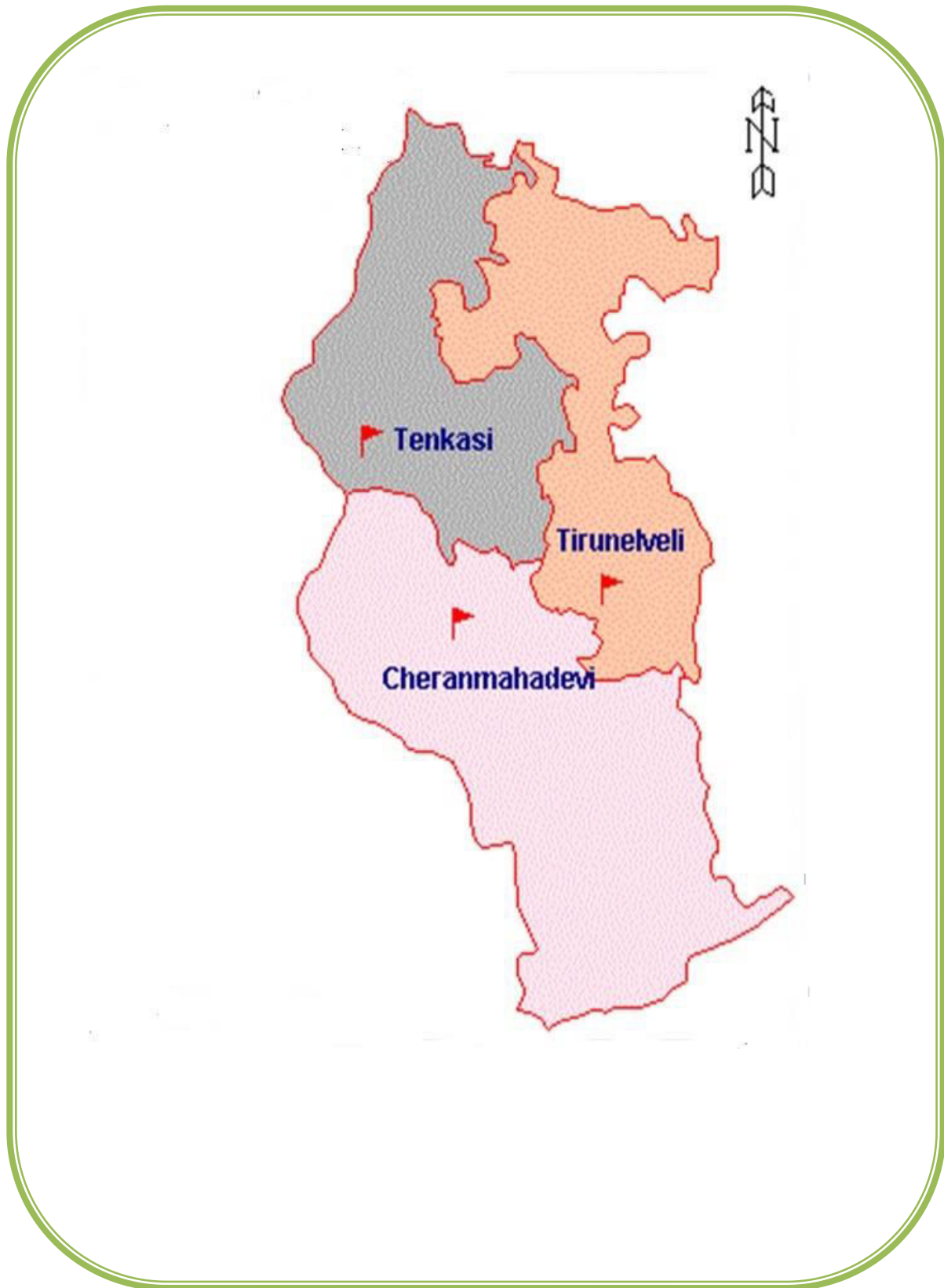
27. NON-CONVENTIONAL ENERGY GENERATION		
27.1	No. of Solar Energy Generating Units in the District with Production Data	96
27.2	No. of Wind Mills Generating Units with Production Data	96
28. POLICE AND PRISONS		
28.1	Police Force	97
28.2	Cognizable Offences under Indian Penal Code	97
28.3	Prisons and Convicts & Classification of Convicts	98
28.4	No. of Cases Registered under PCR	99
28.5	No. of Cases Registered against Woman Harassment and Dowry	99
29. PUBLIC HEALTH		
29.1	Public Health and Medical Services Rendered by Organizations and Individual	100
29.2	No. of Primary Health Centers with Sub-Centers	100
30. PRINTING AND PUBLICATION		
30.1	No. of News papers, Weekly Magazines, Monthly Magazines, etc., Published	101
30.2	No. of Publishers in the District other than News Papers and Magazines	101
30.3	No. of Printing Presses in the District	102
31. PRICE INDICES		
31.1	Wholesale Price Index of Tamil Nadu	103
31.2	Consumer Price Index Numbers for Industrial Workers Central Series	104
31.3	Consumer Price Index Numbers for Industrial Workers State Series	104
31.4	Consumer Price Index Numbers for Industrial Workers Central Series	105
31.5	Consumer Price Index Numbers For Industrial Workers State Series	105
31.6	Consumer Price Index Numbers for Selected Essential Items in Rural Tamil Nadu	106
31.7	Consumer Price Index Numbers for Selected Essential Items in Urban Tamil Nadu	106
31.8	Consumer Price Index Numbers for Selected Essential Items in Rural Tamil Nadu	107
31.9	Consumer Price Index Numbers for Selected Essential Items in Urban Tamil Nadu	107
32. QUALITY CONTROL		
32.1	List of Industrial / Establishment Units having Quality Control	108
33. REGISTRATION		
33.1	No. of Registration Offices in the District	108
33.2	Registration and Aggregate Value of Properties Transferred	109
34. REPAIR AND SERVICES		
34.1	Authorized Automobiles Repair and Service Stations	109
34.2	Authorized Electrical and Electronic Goods Repair and Service Units	109

35. RESTAURANTS AND HOTELS		
35.1	Restaurants, Cafes and Other Eating and Drinking Places	110
35.2	Details of Hotels	110
36. RECREATION AND CULTURAL SERVICES		
36.1	List of Cinema Theatres and their Capacities	111
36.2	List of Clubs and Associations	111
36.3	List of Motion Picture Distributors and Projection Services	111
37. SOCIAL WELFARE		
37.1	Puratchi Thalaivar MGR Nutritious Meals Programs Centres	112
37.2	No. of Beneficiaries under Puratchi Thalaivar MGR Nutritious Meals Program	112
37.3	No. of Beneficiaries under the Free Supply of Text Books and Uniforms	112
37.4	No. of Beneficiaries under the Free Cycle	113
37.5	Number of Beneficiaries Free Supply of Laptop	113
37.6	No. of Beneficiaries under Old Age Pension Scheme	113
37.7	Free Houses and House sites Distributed to Community	114
37.8	Implementation of Relief Measures and Pension Schemes	114
37.9	Social Welfare Schemes	114
38. SANITARY SERVICES		
38.1	No. of Sanitary Workers Engaged in Sanitation, Garbage and Sewage Disposal and other Particulars	115
38.2	No. of Vehicles Engaged in the Sanitary Services	115
39. SCIENTIFIC AND RESEARCH SERVICES		
39.1	Institutions and Laboratories Engaged in Research Work	115
40. STORAGE FACILITIE		
40.1	List of Agricultural and Non-Agricultural Storage Godowns	116
40.2	List of Cold Storage Godowns	116
41. TEXTILES		
41.1	No. of Ginning, Spinning and Weaving Mills in the District	116
41.2	Quantum of Production	116
42. TRADE AND COMMERCE		
42.1	No. of Major and Minor Trade and Commercial Estate in the District	117
43. TRANSPORT		
43.1	Length of Roads	119
43.2	Road Accidents	119
43.3	Registered Motor Vehicles	119
43.4	Transport Corporation	120
43.5	Selected Indicators of Overall Performance of State	120
43.7	Railway Lines and Stations	121
43.8	Port Development	121

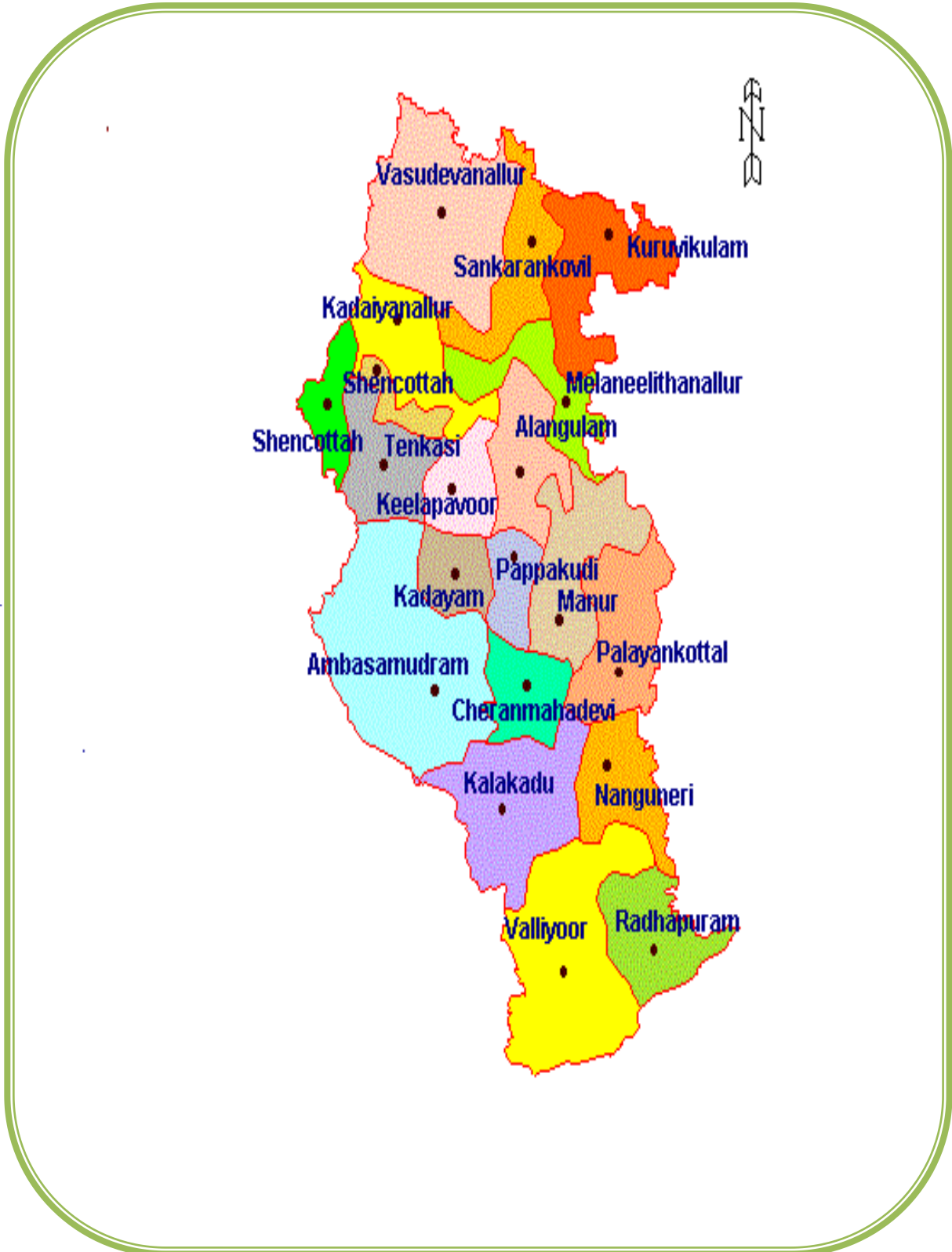
43.8	Airports	121
43.9	Private Transport Operations	122
44. TOURISM		
44.1	Places of Tourist Attraction	128
44.2	List of Places of Worship	128
44.3	List of Hotels and Restaurants	129
44.4	List of Travel Agents	129
44.5	Train and Air Service Timings	130
44.6	Railway Length in Kilo Metre	132
45. VITAL STATISTICS		
45.1	Births and Deaths Registered in the District	132
45.2	Birth, Death and Infant Mortality Rates in the District	133
45.3	Death by Causes	133
46. VOLUNTARY SERVICES		
46.1	List of Voluntary Services Available in the District for the Development of Rural and Urban Population	134
47. WATER WORKS AND SUPPLY		
47.1	No. of Schemes Operated in the District	134
47.2	No. of Workers Engaged in the Water Works and Supply	135
47.3	No. of House Connections, Fountains	135
47.4	Educational Expenditure.	135
48. ADDITIONAL PARTICULARS		
48.1	Contact Numbers	136
48.2	Details of Dams	146

* * * * *

Divisional Map of Tirunelveli District

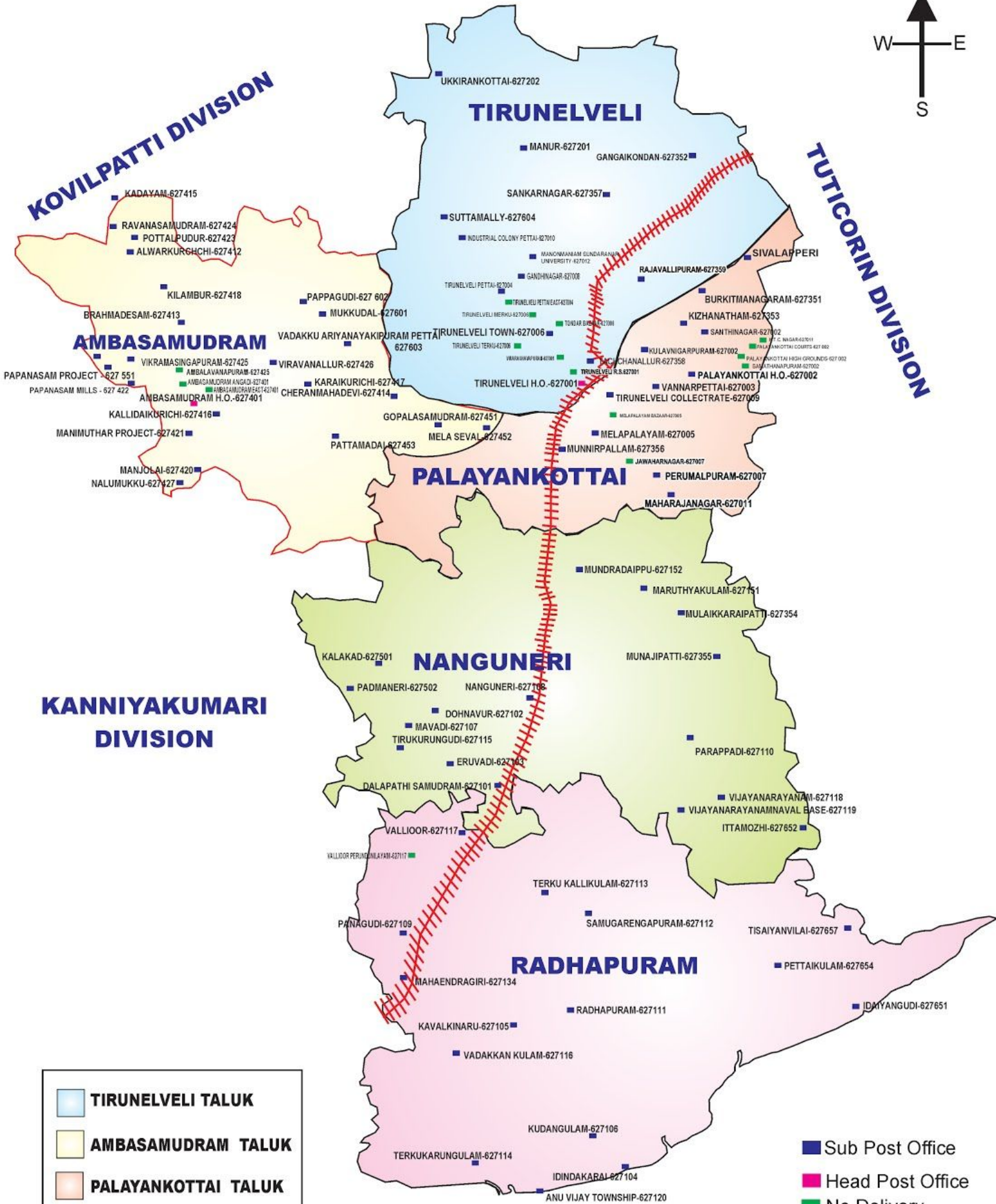


Block Map of Tirunelveli District





TIRUNELVELI POSTAL DIVISIONAL MAP



- TIRUNELVELI TALUK
- AMBASAMUDRAM TALUK
- PALAYANKOTTAI TALUK
- NANGUNERI TALUK
- RADHAPURAM TALUK

- Sub Post Office
- Head Post Office
- No Delivery Sub-Post Office
- Railway Line



"I can prove anything by statistics except
the truth."

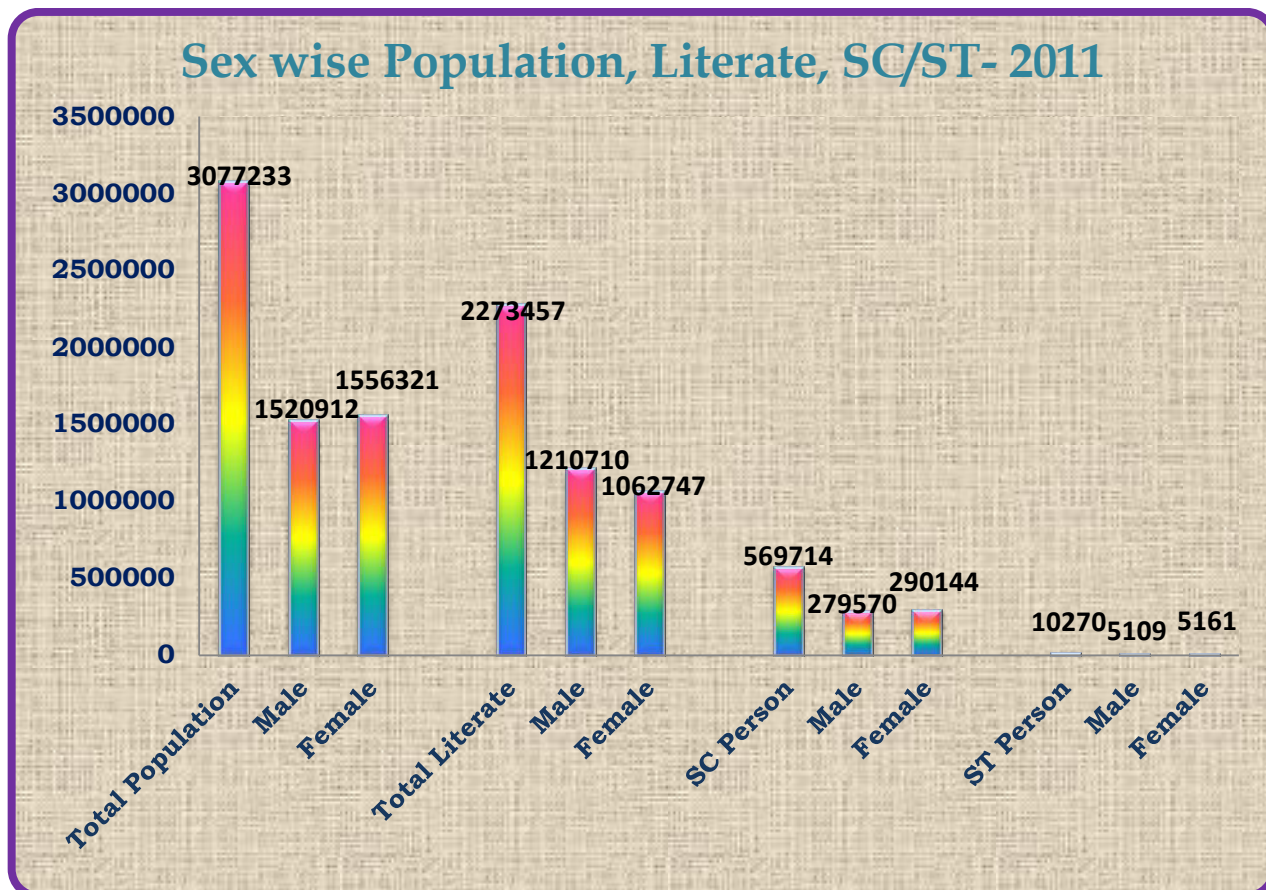
- *George Canning*

1. AREA AND POPULATION
1.1 Salient Features of 2011 Census - Block wise

S.No.	Name of the Block	Area (sq.km.)	Population			Literate			Scheduled Castes			Scheduled Tribes		
			Persons	Male	Female	Persons	Male	Female	Persons	Male	Female	Persons	Male	Female
1	Manur	493.43	605495	298734	306761	476043	24178	228865	101902	49851	52051	1654	813	841
2	Palayamkottai	371.62	128516	63931	64585	96621	51373	45248	30848	15384	15464	479	234	245
3	Sankarankoil	293.54	159683	79250	80433	111290	61647	49643	44015	21647	22368	326	167	159
4	Melaneelithanallur	317.83	95104	47058	48066	62039	34483	27556	15206	7492	7714	24	11	13
5	Kuruvikulam	404.36	95357	46677	48680	63593	35104	28489	33939	16587	17352	168	78	90
6	Tenkasi	216.60	187778	93713	94065	138159	74568	63591	37008	18372	18636	441	212	229
7	Alangulam	324.65	130928	64177	66751	89946	49011	40935	18565	8968	9597	111	56	55
8	Keelapavoor	207.76	186784	92967	93817	138159	72634	60603	17880	8812	9068	142	71	71
9	Vasudevanallur	568.90	194156	95537	98619	128637	71528	57109	47215	22928	24287	930	464	466
10	Shencottah	189.22	118273	59022	59251	84133	46135	37998	27501	13810	13691	824	416	408
11	Ambasamudram	734.84	147038	72132	74906	116262	60643	55619	22670	10968	11702	755	365	390
12	Cheranmahadevi	197.93	135326	66668	68658	104429	54571	49858	25162	12273	12889	552	273	279
13	Papakudi	162.54	83326	40958	42368	59688	31875	27813	12364	6099	6265	188	105	83
14	Kadayanallur	264.79	167846	84060	83736	115689	64570	51119	34265	16961	17304	493	225	268
15	Kadayam	195.40	111369	54856	56513	81022	43158	37864	19494	9571	9923	191	94	97
16	Nanguneri	502.59	112841	55476	57365	85314	44342	40972	21210	10373	10837	226	117	109
17	Kalakadu	440.94	112761	55432	57329	87571	45163	42408	18144	8771	9373	437	233	204
18	Valliyur	425.92	158047	78130	79917	124717	64128	60589	22742	11162	11580	742	371	371
19	Radhapuram	446.14	146605	72154	74451	115067	58599	56468	19584	9541	10043	1587	804	783
Total		6759.00	3077233	1520912	1556321	2273457	1210710	1062747	569714	279570	290144	10270	5109	5161

Source: Census of India – 2011.

AREA AND POPULATION



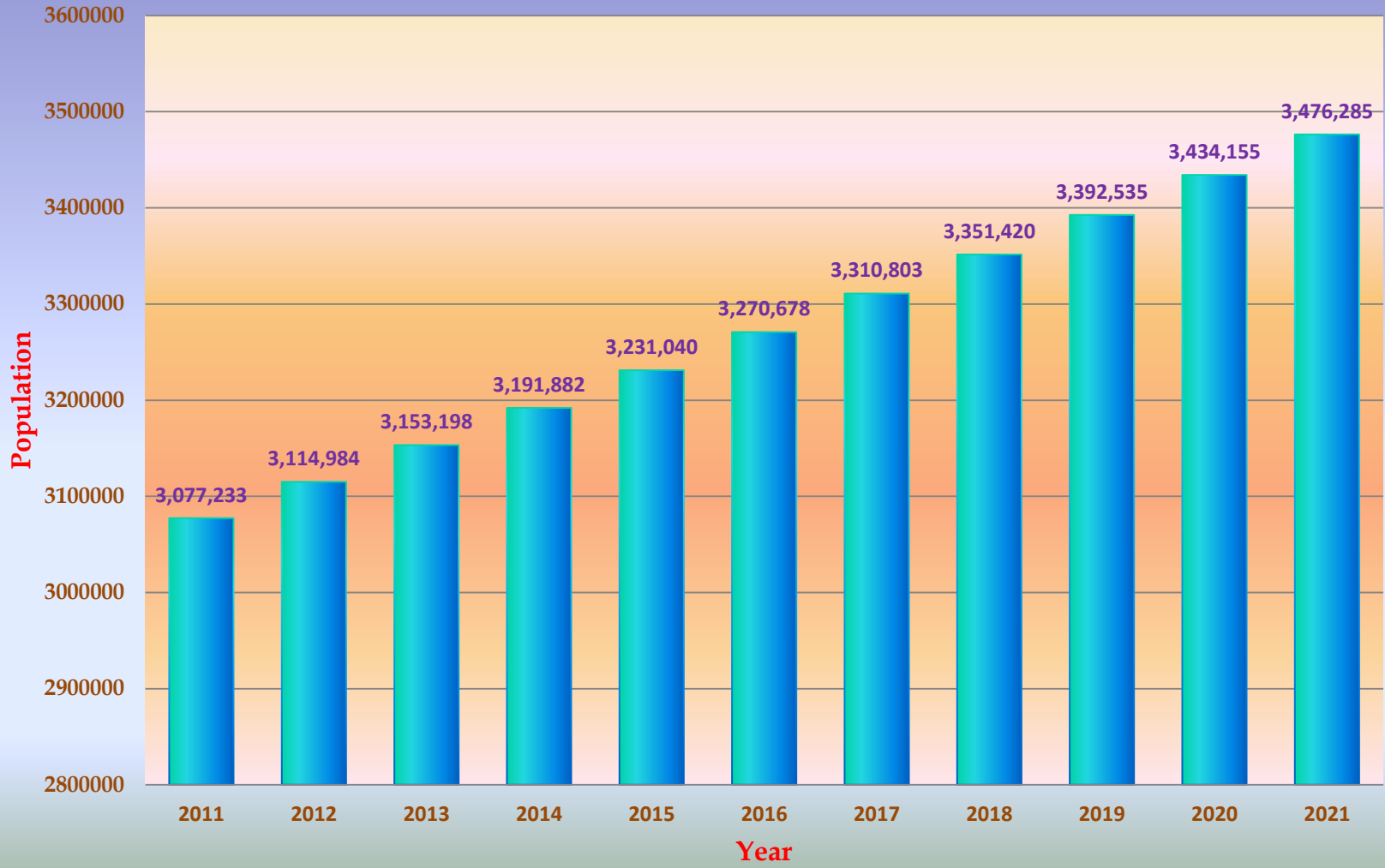
1.2. AREA AND POPULATION

Block wise Projected Population from 2012 to 2021

S. No	Name of the Block	Area in (sq.km.)	Population										
			2011	2012	2013	2014	2015	2016	2017	2018	2019	2020	2021
1	Manur	493.43	605495	615959	626605	637434	648450	659657	671057	682655	694453	706455	718664
2	Palayamkottai	371.62	128516	132023	135625	139326	143127	147032	151044	155166	159399	163749	168217
3	Sankarankoil	293.54	159683	161049	162426	163815	165216	166629	168054	169491	170940	172402	173877
4	Melaneelithanallur	317.83	95104	95936	96776	97623	98477	99339	100208	101085	101970	102862	103763
5	Kuruvikulam	404.36	95357	94265	93186	92119	91064	90022	88991	87972	86965	85969	84985
6	Tenkasi	216.60	187778	189473	191184	192910	194651	196409	198182	199971	201776	203598	205436
7	Alangulam	324.65	130928	132411	133911	135428	136962	138513	140082	141669	143274	144897	146538
8	Keelapavoor	207.76	186784	189505	192266	195067	197909	200792	203718	206686	209697	212752	215851
9	Vasudevanallur	568.90	194156	195866	197592	199333	201089	202860	204647	206450	208269	210104	211955
10	Shencottai	189.22	118273	120042	121837	123659	125508	127385	129291	131224	133187	135178	137200
11	Ambasamudram	734.84	147038	147532	148028	148525	149024	149525	150028	150532	151038	151545	152055
12	Cheranmahadevi	197.93	135326	136531	137746	138973	140210	141458	142717	143988	145270	146563	147868
13	Pappakudi	162.54	83326	84656	86007	87380	88774	90191	91630	93093	94578	96088	97621
14	Kadayanallur	264.79	167846	170805	173816	176881	179999	183172	186402	189688	193032	196435	199898
15	Kadayam	195.40	111369	112835	114320	115825	117349	118894	120459	122044	123651	125278	126927
16	Nanguneri	502.59	112841	113467	114097	114730	115366	116006	116650	117297	117948	118602	119261
17	Kalakkadu	440.94	112761	114399	116062	117748	119459	121194	122955	124742	126554	128393	130258
18	Valliyoor	425.92	158047	159086	160133	161186	162246	163313	164387	165468	166556	167652	168754
19	Radhapuram	446.14	146605	150004	153482	157040	160681	164406	168218	172118	176109	180192	184369
Total		6759.00	3077233	3115845	3155097	3194999	3235562	3276799	3318720	3361338	3404665	3448713	3493496

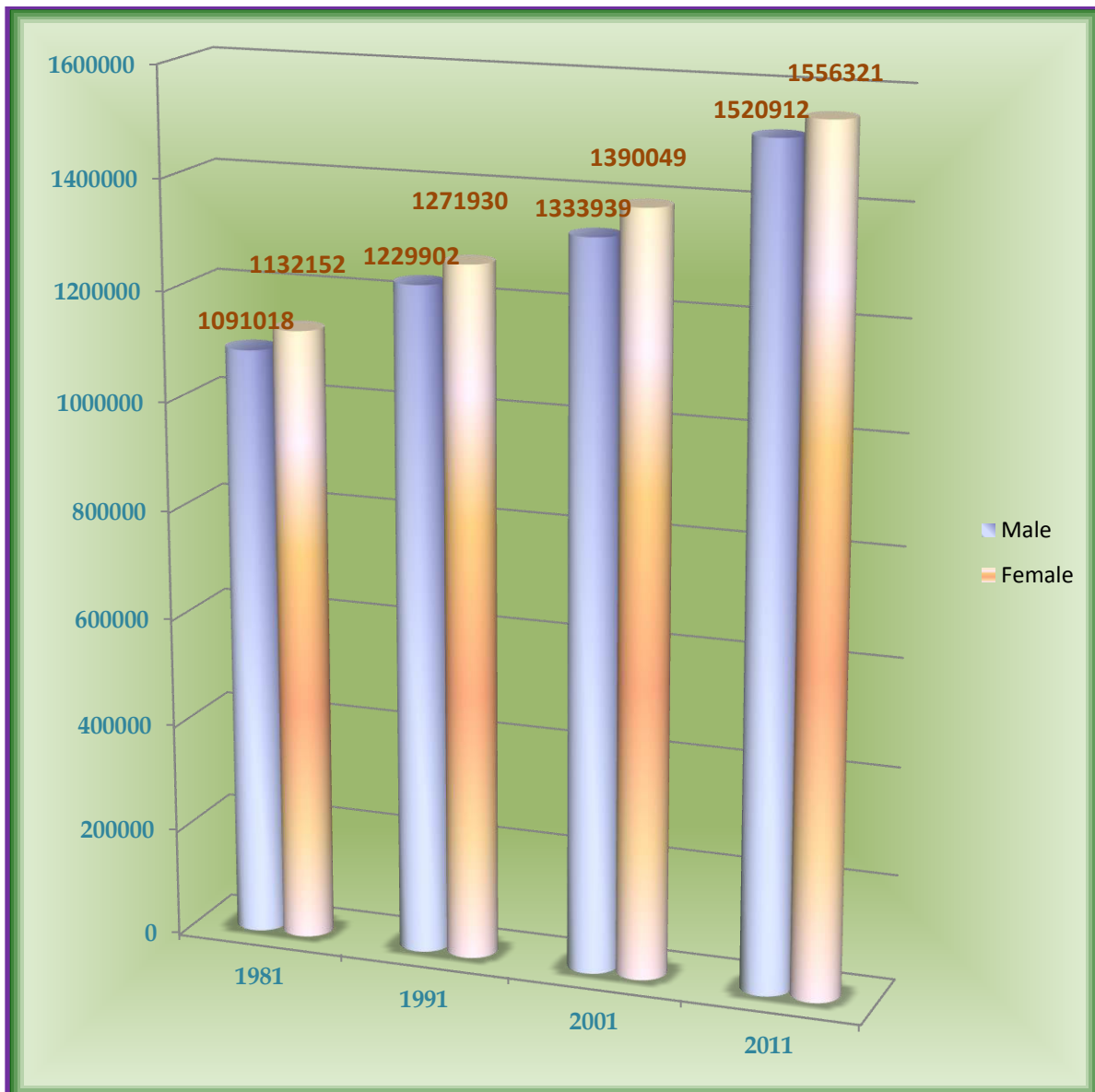
**Using Geometric Methodology*

Projected Population from 2012 to 2021



1.3. Decennial Growth of Population from 1981 to 2011

Year	1981	1991	2001	2011
Male	1091018	1229902	1333939	1520912
Female	1132152	1271930	1390049	1556321
Total	2223170	2501832	2723988	3077233

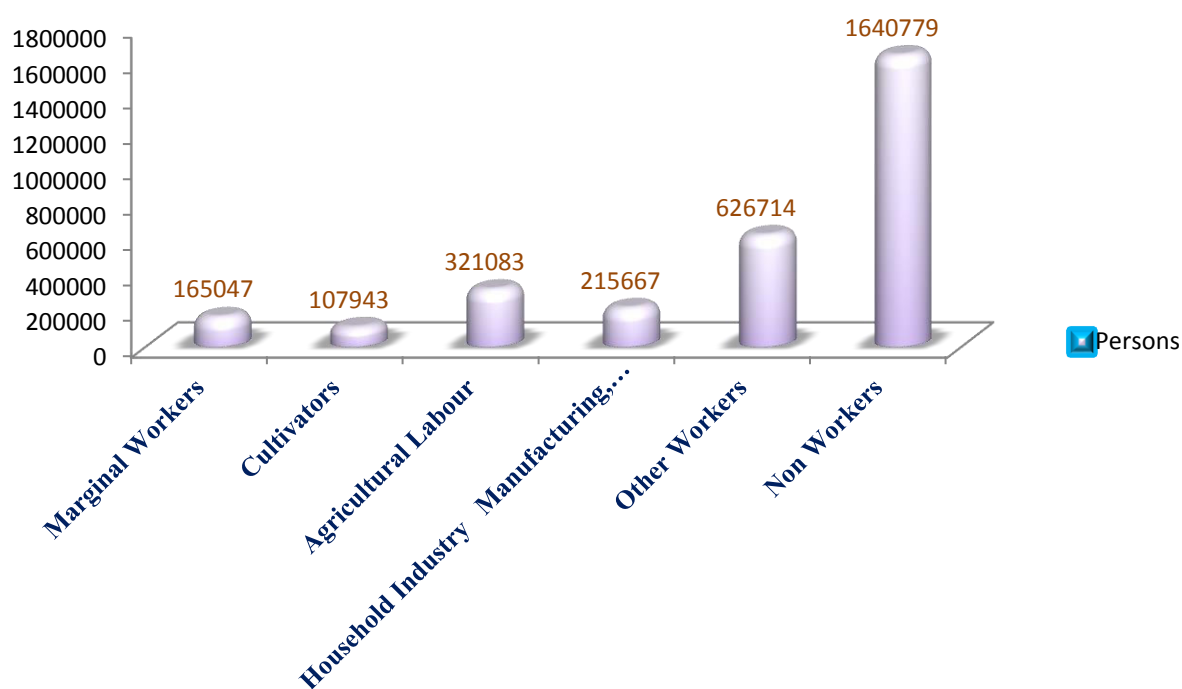


1.4. Population by Broad Industrial Categories of Workers

Sl. No	Industrial Category	District		Tamil Nadu	
		Persons	% to total Population	Persons	% to total Population
1.	Marginal Workers	165047	5.35	-	-
	Main Workers				
	a) Cultivators	107943	3.51	4248457	5.89
	b) Agricultural Labour	321083	10.43	9606547	13.31
	c) Household Industry Manufacturing, Processing, Servicing and Repairs	215667	7.0	1364893	1.89
	d) Other Workers	626714	20.38	17664784	24.48
2.	Non Workers	1640779	53.33	39262329	54.43
	Total Population	3077233	100	72147030	100

Source: Census of India 2011.

Categories of Workers

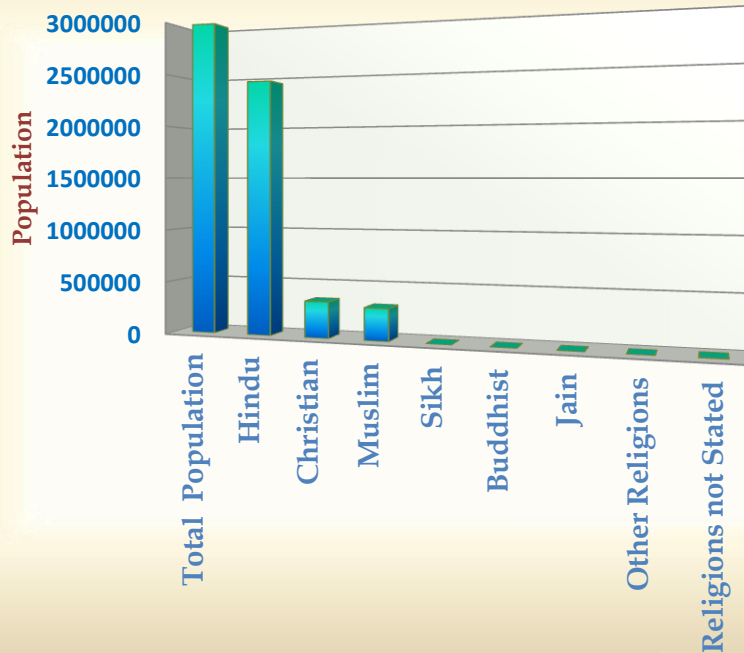


1.5 Population by Religion
Year: 2015-2016

Sl. No.	Religion	Persons in District	Persons in Tamil Nadu	Persons in India	Percentage(%) to the total population		
					In the District	Tamil Nadu	All India
(1)	(2)	(3)	(4)	(5)	(6)	(7)	(8)
1	Hindus	2425630	63188168	966257353	78.83	87.58	79.80
2	Muslims	303368	4229479	172245158	9.86	5.86	14.23
3	Christians	342254	4418331	27819588	11.12	6.12	2.30
4	Sikhs	268	14601	20833116	0.01	0.02	1.72
5	Buddhists	373	11186	8442972	0.01	0.02	0.70
6	Jains	144	89265	4451753	0.00	0.12	0.37
7	Other Religions	450	7414	7937734	0.01	0.01	0.66
8	Religions not Stated	4746	188586	2867303	0.15	0.26	0.24
Total Population		3077233	72147030	1210854977	100.0	100.0	100.0

Source: Census of India 2011

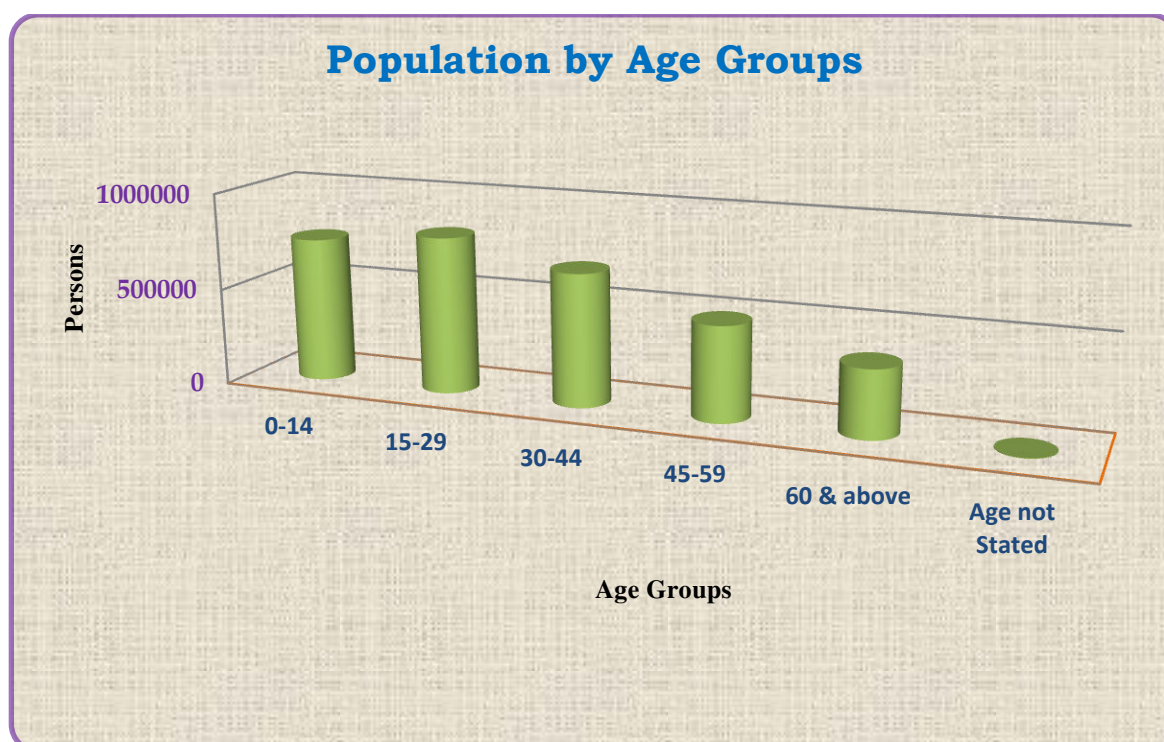
Religious wise Population-2011



1.6 Population by Age Groups
Year: 2015-2016

Sl. No	Age Groups	Persons in District	Persons in Tamil Nadu	Percentage to total in	
				District	Tamil Nadu
(1)	(2)	(3)	(4)	(5)	(6)
1	0-14	746264	17007503	24.25	23.57
2	15-29	808013	19329081	26.26	26.79
3	30-44	683210	16716225	22.20	23.17
4	45-59	488444	11517658	15.87	15.96
5	60 and above	349038	7509758	11.34	10.41
6	Age not Stated	2264	66805	0.07	0.09
Total		3077233	72147030	100.00	100.00

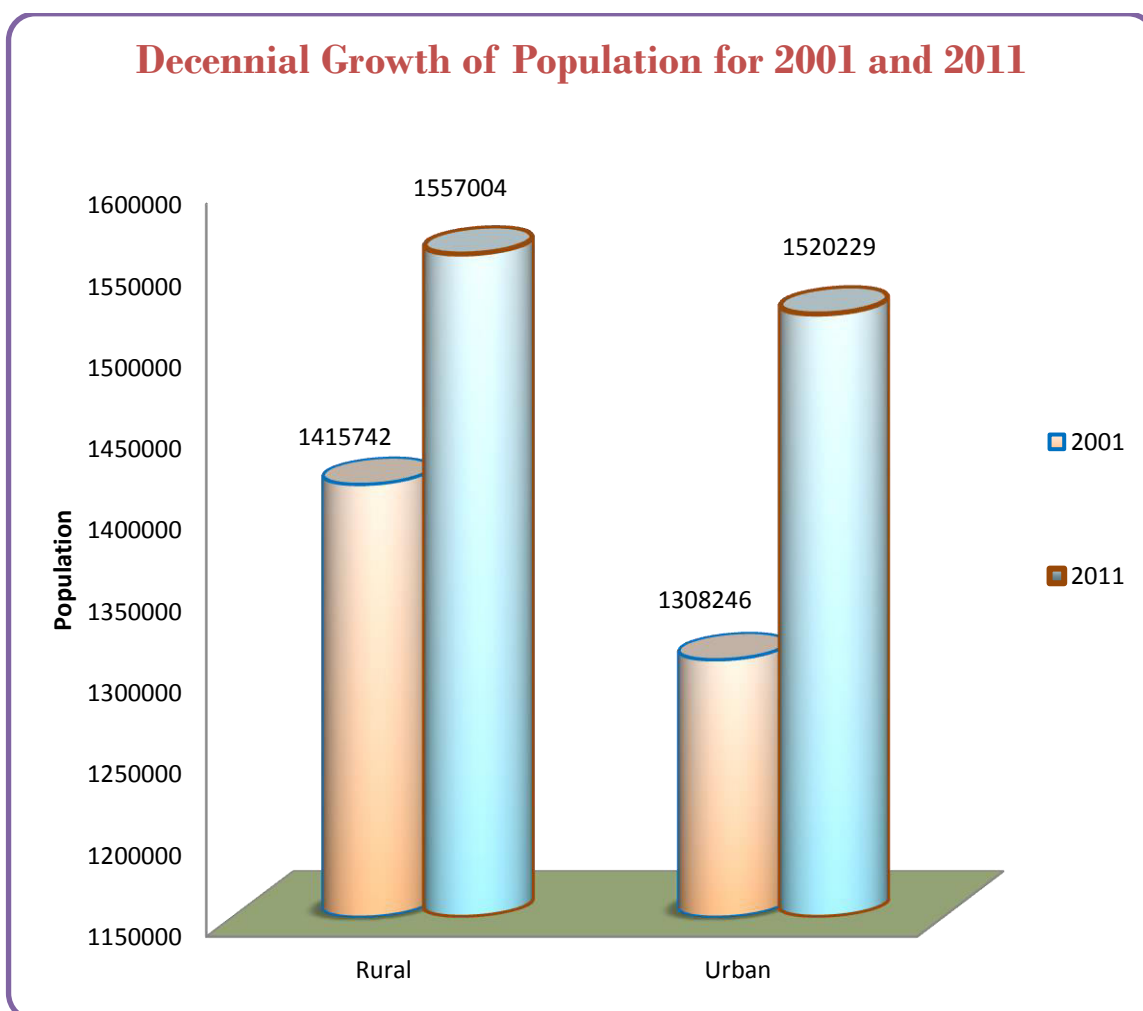
Source: Census of India 2011



1.7 Population of the District Decennial Growth
Year 2015-2016

Region	2001	2011	Percentage Variation Since Previous Census
Rural	1415742	1557004	9.68
Urban	1308246	1520229	16.20
Total	2723988	3077233	12.96

Source: Census of India 2011



1.8 Salient Features of 2011 Census -Block wise
Year: 2015-2016

Sl. No.	Name of the Block	Density per sq.km.	Females per 1000 males (Sex Ratio)	Increase in population since 2001 in %	Urban/Rural Population in %	Literacy rate among		S.C. Population in %	S.T. Population in %
						Male (%)	Female (%)		
(1)	(2)	(3)	(4)	(5)	(6)	(7)	(8)	(9)	(10)
1	Manur	1227.11	1027	18.69	78.22	82.74	74.61	16.83	0.27
2	Palayamkottai	345.83	1010	30.89	18.82	80.36	70.06	24.00	0.37
3	Sankarankoil	543.99	1015	8.89	35.87	77.79	61.72	27.56	0.20
4	Melaneelithanallur	299.23	1022	9.10	0	73.31	57.33	15.99	0.03
5	Kuruvikulam	203.56	1043	-10.88	8.74	75.21	58.52	35.59	0.18
6	Tenkasi	866.93	1004	9.40	72.73	79.57	67.60	19.71	0.23
7	Alangulam	403.29	1040	11.92	21.98	76.37	61.32	14.18	0.08
8	Keezhapavoor	899.04	1009	15.56	30.79	78.13	64.60	9.57	0.08
9	Vasudevanallur	341.28	1032	9.17	62.66	74.87	57.91	24.32	0.48
10	Shencottai	625.06	1004	16.00	77.42	78.17	64.13	23.25	0.70
11	Ambasamudram	200.10	1038	3.41	73.78	84.07	74.25	15.42	0.51
12	Cheranmahadevi	683.71	1030	9.27	73.94	81.85	72.62	18.59	0.41
13	Pappakudi	512.65	1034	17.16	17.98	77.82	65.65	14.84	0.23
14	Kadayanallur	633.88	997	19.10	53.84	76.81	61.01	20.41	0.29
15	Kadayam	569.95	1030	13.97	19.49	78.68	67.00	17.50	0.17
16	Nanguneri	224.52	1034	5.69	15.73	79.93	71.42	18.80	0.20
17	Kalakadu	255.73	1034	15.52	51.73	81.47	73.97	16.09	0.39
18	Vallioor	371.07	1023	6.77	37.53	82.08	75.81	14.39	0.47
19	Radhapuram	328.61	1032	25.76	39.22	81.21	75.85	13.36	1.08
District Average		451.00	1023	12.97	41.6	41.6	67.12	18.51	0.33

Source: Census of India 2011

1.9 Category wise Comparative Population for 2011 and 2001 Census

Description	2011	2001
Actual Population	3077233	2723988
Male	1520912	1333939
Female	1556321	1390049
Population Growth	12.97%	8.93%
Area Sq. Km	6759	6823
Density/km²	460	406
Proportion to Tamil Nadu Population	4.27%	4.36%
Sex Ratio (Per 1000)	1023	1042
Child Sex Ratio (0-6 Age)	960	957
Literates	2273457	1829064
Male Literates	1210710	997278
Female Literates	1062747	831786
Average Literacy	82.62	76.09
Male Literacy	89.24	85.21
Female Literacy	75.98	67.43
Total Child Population (0-6 Age)	321687	320175
Male Population (0-6 Age)	164157	163624
Female Population (0-6 Age)	157530	156551
Child Proportion (0-6 Age)	10.45%	11.75%
Boys Proportion (0-6 Age)	10.79%	12.27%
Girls Proportion (0-6 Age)	10.12%	11.26%

Source: Census of India 2011

1.10 Category wise Population for Urban and Rural - 2011

Description	Rural	Urban
Population (%)	50.60 %	49.40 %
Total Population	1,557,004	1,520,229
Male Population	768,728	752,184
Female Population	788,276	768,045
Sex Ratio	1025	1021
Child Sex Ratio (0-6)	961	958
Child Population (0-6)	167,364	154,323
Male Child(0-6)	85,353	78,804
Female Child(0-6)	82,011	75,519
Child Percentage (0-6)	10.75 %	10.15 %
Male Child Percentage	11.10 %	10.48 %
Female Child Percentage	10.40 %	9.83 %
Literates	1,100,112	1,173,345
Male Literates	592,979	617,731
Female Literates	507,133	555,614
Average Literacy	79.17 %	85.90 %
Male Literacy	86.77 %	91.74 %
Female Literacy	71.80 %	80.23 %

Source: Census of India 2011

DISTRICT HIGHLIGHTS - 2011 CENSUS

- Tirunelveli district is ranked 8th among the highest in terms of population size in the State.
- The population density of the district is 460 persons per square km.
- The district has urban population of 49.4% to the total population.
- The district sex ratio is 1023 higher than the State sex ratio of 996.
- The district has recorded the highest Scheduled Caste sex ratio of 1038 among the districts in the State.
- The district literacy rate of 82.5% is higher than the State literacy of 80.1%.
- The district population and decadal change during 2001- 2011 is 13.8%; the rural decadal variation is 11.6% and urban is 16.2%.
- Sankarankoil taluk has the highest number of inhabited villages with 83 while Shenkottai taluk has the lowest number with 9 such villages.
- Chockampatti village (L.C. No.01590100) in Tenkasi Taluk has the highest population of 18220 and Courtallam slopes Reserve Forest Village (L.C. No.80071100) in Tenkasi Taluk has the least population of 4 persons.
- Papanasam Reserve Forest village (L.C. No.80071800) in Ambasamudram Taluk is the largest village with an area of 35,692.44 hectares and Muthur Reddiarpatti village (L.C. No. 01606900) in Palayamkottai taluk is the smallest village with an area of 9.61 hectares.

2. CLIMATE AND RAINFALL
2.1 Temperature at Select Stations
Year: 2015-2016

Month	Mean Maximum		Mean Minimum		Humidity % 8.30 hrs
	Normal	Actual	Normal	Actual	8.30 hrs.
(1)	(2)	(3)	(4)	(5)	(6)
June 2015	31.0	35.4	22.5	27.6	56.6
July 2015	34.9	34.9	24.0	27.7	57.6
August 2015	33.3	33.9	24.5	26.9	60.4
September 2015	34.0	34.4	22.5	26.2	67.4
October 2015	33.9	33.3	23.3	25.4	74.3
November 2015	31.4	31.6	22.0	24.8	86.4
December 2015	30.5	29.7	21.6	24.5	89.9
January-2016	30.5	31.9	23.0	24.1	72.9
February-2016	32.3	34.1	21.0	24.2	68.0
March-2016	35.6	37.5	21.6	25.6	61.9
April-2016	36.2	39.5	23.0	27.5	58.7
May-2016	36.5	37.5	24.3	28.3	57.6

Temperature

In the day time the coastal area is cooler than the interior parts by about a degree in summer and southwest monsoon seasons and warmer by one to two degrees during the rest of the year. From about the middle of February, temperature increases steadily. In May which is usually the hottest month in the interior, the mean daily maximum temperature is 37.1 degree Celsius. The weather was quite very hot in April, May and June. The maximum temperature sometimes reaches 45 degree Celsius. With the onset of the southwest monsoon by the end of May or beginning of June, there is some drop in temperature. By about the middle of October, both day and night temperatures decrease appreciably. The period from November to January is the coolest season of the year with the mean daily maximum temperature of about 29.7 to 31.9 degree Celsius in the current year. The mean daily minimum temperature among these months was about 24.1 to 24.8 degree Celsius in the district. It was higher than that corresponding period of 2014-15.

Humidity

The relative humidity in general, during the year, is between 56.6 and 72.9 percent in the district, except during the northeast monsoon season, when it is over 74.3 per cent. The coastal parts are comparatively more humid.

Cloudiness

In general during the months of April and May, the skies become heavily clouded and threatening in the afternoons on many days when thunderstorms follow. In the southwest and northeast monsoon seasons, the sky is heavily clouded or overcast. But in the current year no heavy rain was recorded during the month of April and May.

Winds

- Generally light to moderate in strength.
- Between May and September winds are mainly South westerly or westerly
- From October to February winds are mainly north easterly or northerly.

Rainfall

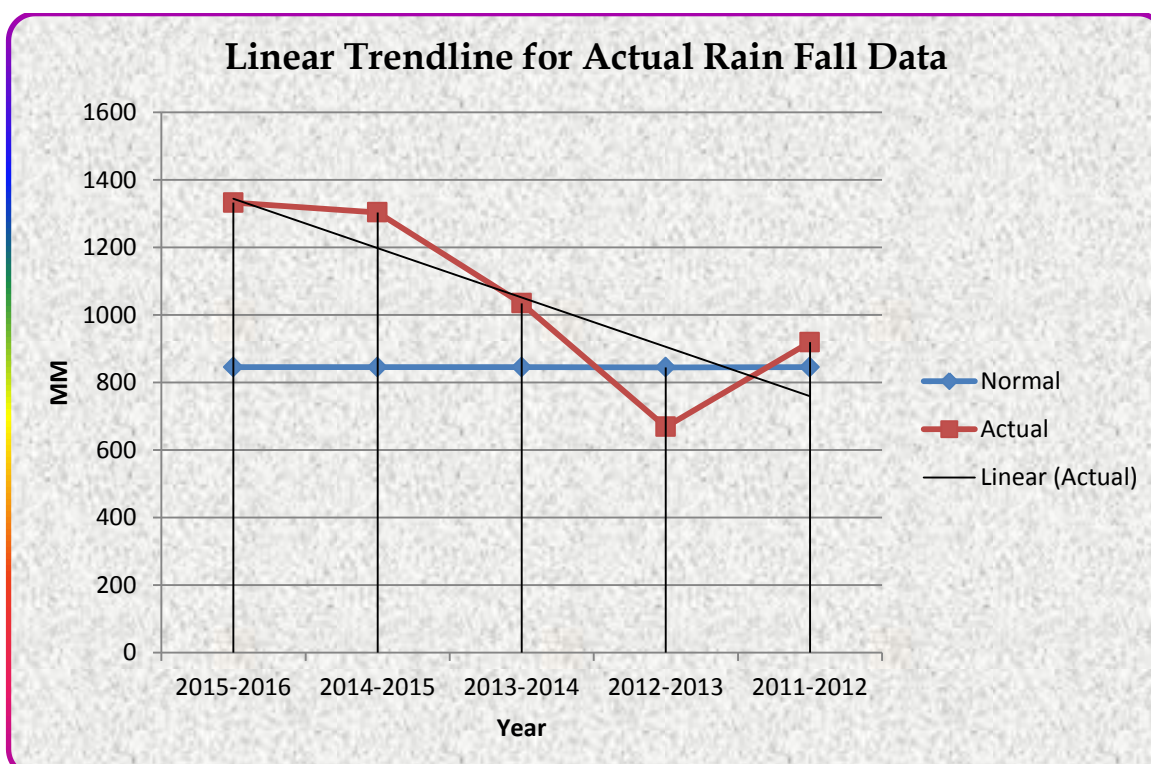
Main rainy season is from October to middle of January.

- In general during the southwest monsoon season in the western parts of the district has received more rain fall then the other parts of the district.
- November is generally the rainiest month.
- The heaviest rainfall in 24 hours recorded in the district was 180.0 mm at Vasudevanallur on 19.11.2015.
- The average rain fall in the district is 845.1 mm per annum.

**2.2 Month wise Rainfall Tirunelveli District During
Year: 2015-2016 (in Millimeters)**

Month	Actual	Normal	% Deviation
June 2015	59.5	37.9	57
July 2015	14.2	39.5	-64
August 2015	10.3	26.8	-62
September 2015	74.8	38.2	96
Total (South-West Monsoon)	158.8	142.4	12
October 2015	247.9	157.5	57
November 2015	522	210.1	148
December 2015	280.7	99.6	182
Total (North-East Monsoon)	1050.6	467.2	125
January 2016	5.3	35.4	-85
February 2016	6.8	33.9	-80
Total (Winter)	12.1	69.3	-83
March 2016	14	48.1	-71
April 2016	15.4	70.4	-78
May 2016	81.7	47.7	71
Total (Hot summer)	111.1	166.2	-33
Annual Total	1332.6	845.1	58

Source: Department of Economics and Statistics, Chennai

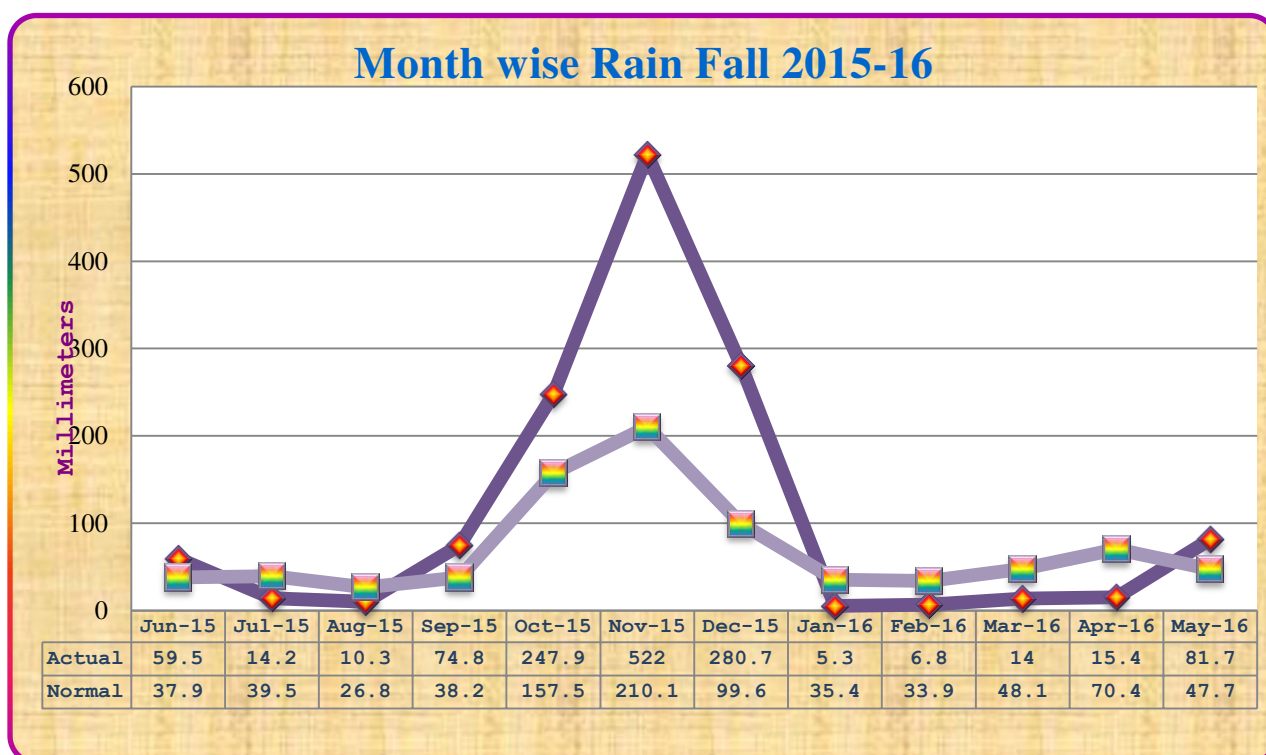


2.3 Time Series Data of Rainfall by Seasons (Last 5 Years)

Year: 2011 - 2012 to 2015-2016

Year	South West Monsoon		North East Monsoon		Winter Season		Hot Weather Season		Total		% Deviation (+ or - or =) from Normal
	Normal	Actual	Normal	Actual	Normal	Actual	Normal	Actual	Normal	Actual	
2011-2012	142.4	107.7	467.2	639.9	69.3	70.7	166.2	100.7	845.1	919.0	8.75
2012-2013	142.2	36.9	467.2	515.8	69.3	98.9	166.2	169.7	844.9	821.3	-2.80
2013-2014	142.4	237	467.2	412.8	69.3	70.4	166.2	314.1	845.1	1034.3	22.39
2014-2015	142.4	118.8	467.2	847.5	69.3	19.5	166.2	317.9	845.1	1303.7	54.27
2015-2016	142.4	158.8	467.2	1050.6	69.3	6.8	166.2	111.1	845.1	1332.6	58

Source: Department of Economics and Statistics, Chennai



3. AGRICULTURE
3.1 Soil Classification
Year 2015-2016

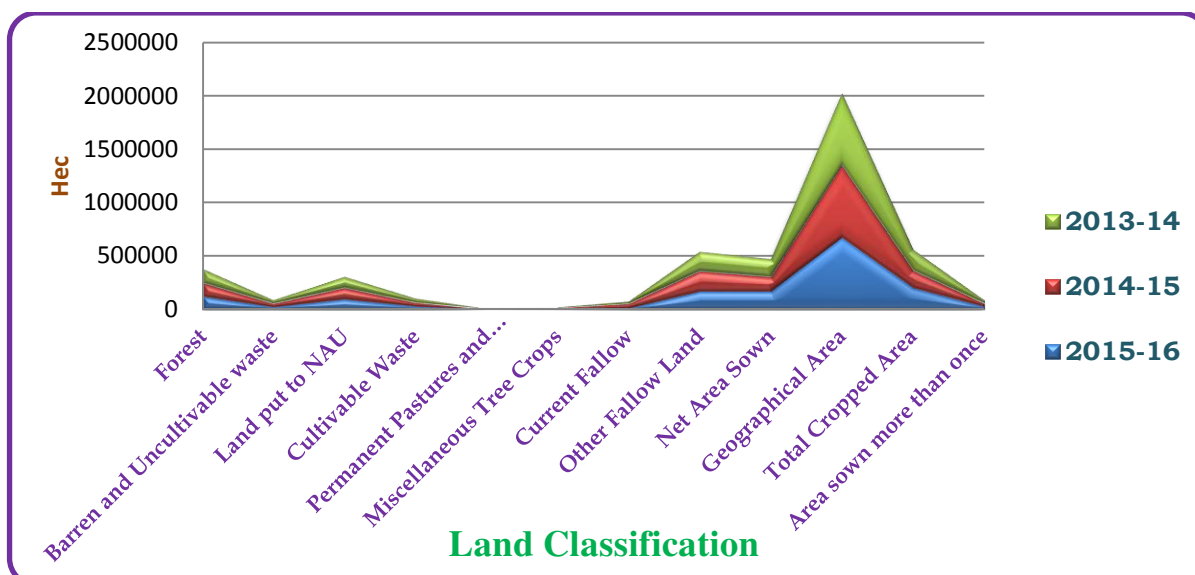
Sl. No.	Type of Soil	Places in District
1	Red Loam	Tenkasi, Shencottai, Sivagiri, Radhapuram, Alangulam, V.K.pudur
2	Lateritic Soil	NIL
3	Black Soil	Sankarankoil, Melaneelithanallur, Kuruvikulam, Palayamkottai, Manur
4	Sandy Coastal Alluvium	NIL
5	Red Sandy Soil	NIL

Source: Department of Economics and Statistics, Chennai (Hand Book of Tami Nadu)

3.2 Land Utilization
(Area in Hectares)
Year: 2015-2016

Sl.No.	Land Classification	2013-2014	2014-2015	2015-2016
1	Forest	127758	127758	127758
2	Barren and Uncultivable waste	29682	30027	30027
3	Land put to Non-Agricultural uses	103148	103168	103168
4	Cultivable Waste	35319	35272	35272
5	Permanent Pastures and Other Grazing Land	5156	5156	5156
6	Land Under Miscellaneous Tree Crops and Groves not included in Net Area Sown	8446	8511	8528
7	Current Fallow	42064	19254	17964
8	Other Fallow Land	190778	180951	172890
9	Net Area Sown	133501	165753	175087
10	Geographical Area According to Village Papers	675850	675850	675850
11	Total Cropped Area	162144	193934	206858
12	Area sown more than once	28643	28180	31771

Source: 'G' Return Fasli 1425





AGRICULTURE

3.3 Area and Production of Principal Crops

Year: 2015-2016

Sl. No.	Crops		Area '000' hec.	Production '000'tonnes	Productivity Kg./hec.	% to the total area sown	
1	Food Grains	Cereals & Millets	Cholam	2.156	10.09	4684	1.3
			Cumbu	0.178	0.55	3121	0.08
			Maize	8.587	87.39	9904	5.3
			Paddy	84.824	433.19	5107	48
			Others	0.301	N.A	N.A	N.A
		Pulses	Redgram	1.320	1.66	1256	0.04
			B.Gram	22.852	40.95	1792	10.52
			G.Gram	7.110	12.32	1733	3.57
			H.Gram	0.490	0.36	742	-
			Cowpea	0.220	-	-	-
2	Oil seeds	G.nut	1.797	5.60	3119	1	
		Gingelly	1.170	0.68	582	0.45	
3	Other crops	Cotton	6.056	4.08	674 (lint)	2	
		Others	NA	NA	NA	N.A	

Source: Season Crop Report 2014-2015, DES, Chennai

3.4 Agricultural Implements and Machinery in Number

Sl. No.	Item	2007	
1	Animal Operated Implements Ploughs	Wooden Plough	11053
		Steel plough	3117
		Total	14170
2	Water Pumps for Irrigation Purpose	Worked by Oil Engine	7353
		Worked by Electric Power	27087
		Total	34440
3	Tractors	Agricultural Tractor (Wheeled)	2413
		Crawler Tractor	861
		Total	3274
4	Sugarcane Crushers by Power	8	
5	Power Operated Thresher	123	
6	Maize Sheller	40	
7	Fishing Statistics	Mechanised Boat	3191
		Non Mechanised Boat	158
		Total	3349

Source: 17th Quinquennial Livestock Census-2004

3.5 Number and Area of Operational Land Holdings

Size Class of holdings (Hec)	No. of Operational holdings			Area operated in hec.				
	Individual	Joint	Institution	Total	Individual	Joint	Institution	Total
(1)	(2)	(3)	(4)	(5)	(6)	(7)	(8)	(9)
< 0.5	193633	0	385	194018	44280.18	0.00	93.16	44373.34
0.5-1.0	48457	0	114	48571	33811.60	0.00	79.40	33891.00
1.0-2.0	30716	0	83	30799	42485.94	0.00	115.95	42601.89
2.0-3.0	9616	0	49	9665	23272.03	0.00	118.63	23390.66
3.0-4.0	4169	0	34	4203	14332.06	0.00	122.50	14454.56
4.0-5.0	2065	0	13	2078	9160.54	0.00	59.68	9220.22
5.0-7.5	2053	0	34	2087	12359.29	0.00	211.36	12570.65
7.5-10.0	777	0	23	800	6699.76	0.00	199.25	6899.01
10.0-20.0	674	0	50	724	9211.65	0.00	701.60	9913.25
20.0 & above	192	0	100	292	6554.73	0.00	7891.92	14446.65
Total	292352	0	885	293237	202167.78	0.00	9593.45	211761.23

Source: Agricultural Census-2010-11

3.6 Consumption of Chemical Fertilisers and Pesticides

Year: 2015-2016

Fertilizers (in '000' Tonne)				Pesticides (Kgs.)		Urea '000' Tonne
Nitrogenous (N)	Phosphatic (P2 O5)	Pottassic (K2 O)	Total (NPK)	Dust	Liquid	
(1)	(2)	(3)	(4)	(5)	(6)	(7)
71770	59400	30400	161570	169144	107116	67760

Source: Joint Director of Agriculture Tirunelveli - 2

3.7 Regulated Markets

Year: 2015-2016

Sl. No.	Name of Regulated Markets	Name of Sub Regulated Markets	Quantity arrivals ('in M.T.')	Receipts (Rs. in Lakhs)
1	Sankarankovil	-	11205.19	68.07
2	Tenkasi	-	3876.47	22.78
3	Ambasamudram	-	5863.44	31.11
4	Valliyoor	-	8818.00	37.12
5	Tirunelveli	-	9848.54	36.62
6	Pavoorchathram	-	6585.52	13.06
7	Kadayanallur	-	4608.92	8.80
8	Tisayanvilai	-	4600.00	16.91
9	Thiruvengadam	-	460.00	11.90
10	Sivagiri	-	858.84	9.44
11	Alangulam	-	2646.00	30.54
Total			59370.92	286.35

Source: Secretary District Agriculture Marketing Committee Office Tirunelveli-2

3.8 Crop Insurance Scheme for the Fasli 1425

Year: 2015-2016

Sl. No.	Name of the Crop	No of Blocks notified	Premium collected	No. of Beneficiaries	Amount Sanctioned (in Rs.)
1	Paddy I	8	62994	171	
2	Paddy II	18	1253494	4423	824781.32
3	Maize	5	1893503	3674	
4	Ground Nut		-	-	
5	Cotton	5	815349	1379	
6	Sugarcane	2	34805	8	
7	Plantain	18	333221	212	
8	Onion	2	9550	1	
9	Tapioca	-	-	-	
10	Sunflower	1	23647	78	
11	Cumbu	-	-	-	
12	Cholam	-	-	-	
13	Ragi	-	-	-	
14	Blackgram	17	1383145	11196	
15	Greengram	7	533750	5246	
16	Horsegram	-	-	-	
17	Chillies	8	11282	34	
18	Paddy III	6	2136	1	
19	Seasamum	5	6353	26	
Total		102	6363229	26449	824781.32

Source: J.R. Co – operative, Tirunelveli - 2

3.9 Sericulture
Year: 2015-2016

Sl. No.	Name of the block	Area under Mulberry (in Acre)	Production of Cocoons (in Kg)	Value in Rupees
(1)	(2)	(3)	(4)	(5)
1	Tenkasi	85.25	17476	6203980
2	Kadayanallur	147.30	29115	10335825
3	Sankarankoil.	144.00	28242	10025910
4	Vasudevanallur	147.30	27912	9908760
5	Kuruvikulam	73.00	20120	7142600
6	Alangulam	120.00	19000	6745000
7	Kadayam	95.00	14017	4976035
8	Ambasamudram	52.00	6562	2362320
9	Nanguneri	36.00	7560	2721600
10	Palayamkottai	18.00	2362	814890
11	Pappakudi	64.50	10500	3622500
12	Keelapavoor	106.50	23250	8021250
13	Kalakadu	30.25	6352	2191440
14	Cheranmahadevi	25.00	5090	1756050
15	Melaneelithanallur	96.00	15960	5586000
16	Shenkottai	156.00	40500	14175000
17	Radhapuram	45.00	8752	3063200
18	Manur	46.00	9506	3327100
19	Valliyoor	45.00	9450	3307500
Total		1532.10	301726	106286960

Source: Assistant Director of Sericulture - Tenkasi

4. IRRIGATION
4.1 Sources of Water Supply -Taluk Wise
Year: 2015-2016

Sl. No.	Name of the Taluk	Canals Numbers	Length (Km.)	Wells used for irrigation purpose only	Tube Wells	Wells used for Domestic Purpose only	Reservoirs	Tanks (Nos.)
(1)	(2)	(3)	(4)	(5)	(6)	(7)	(8)	(9)
1	Tirunelveli	9	34	5765	82	1740	0	129
2	Palayamkottai	2	43	1748	0	1285	0	124
3	Sankarankoil	0	0	17541	0	2407	0	231
4	Tenkasi	71	123	1660	7	2018	1	169
5	Alangulam	4	20	5646	49	2355	0	127
6	V.K.Pudur	4	11	5756	61	5863	0	62
7	Sengottai	28	49	993	183	383	4	215
8	Sivagiri	0	0	5177	9	2912	0	133
9	Ambasamudram	7	115	3011	123	1150	6	378
10	Nanguneri	3	81	5776	138	454	2	318
11	Radhapuram	1	56	8792	621	2843	1	269
Total		129	532	61865	1273	23410	14	2155

Source: Taluk "G" Return Fasli 1425



4.2 Actual Area Irrigated by Source
(Area in Hectares)
Year: 2015-2016

Source		Number	Area Irrigated		
			Net	Gross	
(1)		(2)	(3)	(4)	
Surface Water	Canals	Government Canals	129	16636	27393
		Private Canals			
	Tanks	Large	373	25093	31954
		Small	1782	18953	23592
	Flow Irrigation	Major & Medium			
		Minor			
	Lift Irrigation	Major & Medium			
		Minor			
	Ponds	Lift Irrigation			
		Minor			
Other Sources	Lift Irrigation	9			
	Flow Irrigation				
Ground water	Public wells				
	Private tube wells/Bore wells		2047	1152	1243
	Open wells		67678	63106	70064
Total Area Irrigated			124940	154246	

Source: 'G' Return Fasli 1425





CEREALS

PULSES

FRUITS

4.3. Area Irrigated by Crops
Year: 2015-2016

Sl. No.	Crop	Area (Hect.)	
1	Paddy	98506	
2	Jowar	2585	
3	Cumbu	79	
4	Maize	5708	
5	Ragi	79	
6	Other Cereals	197	
7	Green Gram	71	
8	Red Gram	52	
9	Black Gram	1964	
10	Other Pulses	71	
11	Ground Nut	1804	
12	Gingelly	52	
13	Coconut	13195	
14	Other Oil Seeds	343	
15	Fibres	Cotton	2351
16	Banana	7283	
17	Mango	3531	
18	Other Fruits	836	
19	Citrus Fruits	4604	
20	Dry Fruits	604	
21	Vegetables	4001	
22	Spices & Condiments	698	
23	Sugar Crops	2408	
24	Dye Crops	9	
25	Medicinal Crops	169	
26	Fodder Crops	215	
27	Manure Crops	410	
28	Flowers	1445	
29	Non Food Crops	976	
Grand Total		154246	

Source: G Return Fasli 1425



4.4 Details of Dams, Tanks, Wells and Bore Wells
Year: 2015-2016

Sl. No.	Name of reservoir	Year of Construction	Catchment area (in Sq.K.m)	Water spread area at FRL (in Sq.km)	Maximum Height in Metres	Capacity at FRL in MCM	-No. of Tanks	No. of Bore wells
1	Mamimuthar	1958	161.61	9.40	45.72	156.07	-	-
2	Gatana	1974	46.46	0.80	32.92	9.97	-	-
3	Ramanadhi	1974	16.58	0.39	31.09	4.30	-	-
4	Karuppanadhi	1977	29.34	0.50	34.44	5.24	-	-
5	Gundar	1983	9.92	0.21	14.66	0.71	-	-
6	Adavainainarkoil	2003	15.54	0.35	47.20	4.93	-	-
7	Vadakku Pachiyar	2003	35.09	1.85	20.10	12.51	-	-
8	Kodumudiyar	2003	24.86	0.53	28.00	3.45	-	-
9	Nambiar	2000	187.06	1.52	10.84	2.33	-	-
10	Papanasam	1942	149.03	2.24	66.0	156	-	-
11	Servalur	1986	110	-	51.34	34.69	-	-
12	Mohai Reservoirs (Small dam)	1962		N.A	27	-	-	-
13	Thirumoolaperi Reservoir	N.A	N.A	N.A	N.A	18	-	-
14	Vandal Odai Reservoir	2007	5.15	58.50	117.0	116.0	-	-
15	Tanks	-	-	-	-	-	2155	-
16	Tube wells & Bore wells	-	-	-	-	-	-	380

Source: PWD





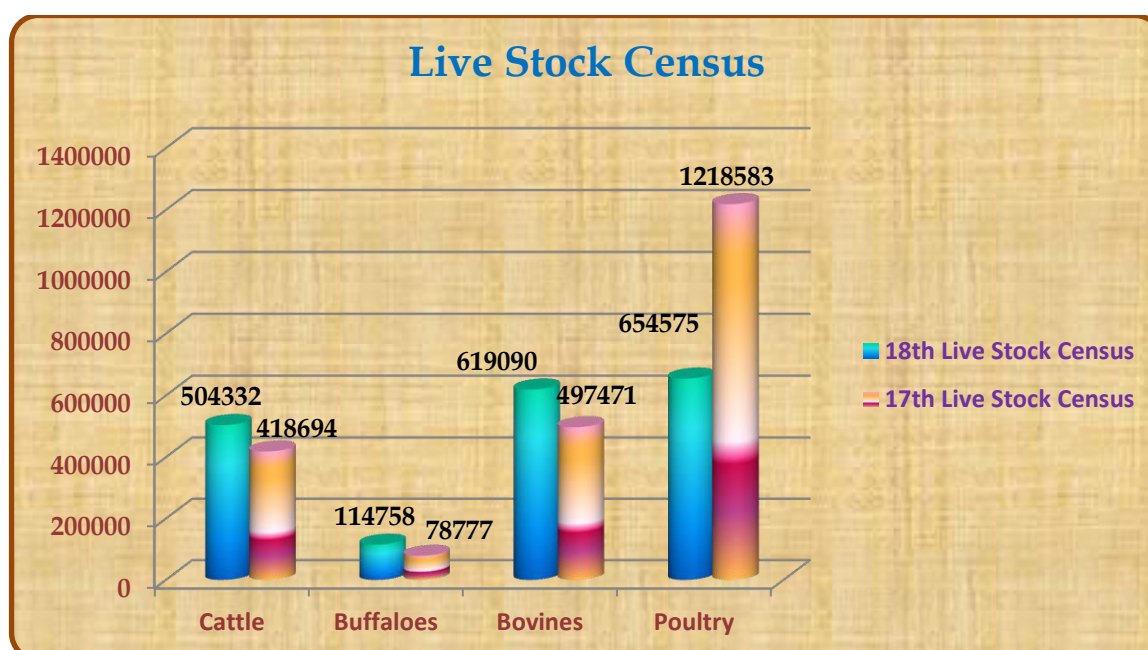
ANIMAL HUSBANDARY
Veterinary Hospitals

5. ANIMAL HUSBANDARY

5.1 Livestock Population

1	LIVE STOCK	Cattle	Male	145356
			Female	358976
			Total	504332
		Buffaloes	Male	31742
			Female	83016
			Total	114758
		Bovines	Male	177098
			Female	441992
			Total	619090
		Sheep	1222310	
		Goats	461300	
		Horses and Ponies	19	
		Pigs	43998	
		Rabbits	996	
		Camels	0	
Donkeys	0			
Domestic Dogs & others	59911			
Total Livestock	3026714			
2	POULTRY	Fowls	643615	
		Ducks, Drakes & Duckling	10341	
		Turkeys	619	
		Others	0	
		Total Poultry	654575	

Source: 18th Livestock Census 2007



5.2 Veterinary Institutions and Animals Treated Block wise
Year: 2015-2016

Sl. No.	Name of the Block	Veterinary Institutions				Sub-centres	Other Units		Animals treated	Castration performed
		Polyclinic	Hospitals	Dispensaries	Upgraded Sub-centres		Animal disease investigation unit	Mobile units		
(1)	(2)	(3)	(4)	(5)	(6)	(7)	(8)	(9)	(10)	(11)
1	Manur	-	-	8	-	6	-	-	105980	3946
2	Palayamkottai	-	1	9	-	3	-	-	147846	4632
3	Sankarankoil	-	1	5	-	2	-	-	76075	3373
4	M.N.Nallur	-	-	6	-	1	-	-	64400	3060
5	Kuruvikulam	-	-	6	-	3	-	-	65800	4210
6	Tenkasi	-	-	6	-	2	-	-	73091	477
7	Kadayanallur	-	-	5	-	2	-	-	46041	247
8	Alangulam	-	-	5	-	5	-	-	73668	4869
9	Keelapavoor	-	-	6	-	3	-	-	55725	248
10	Shencottai	-	1	4	-	0	-	-	66843	366
11	Vasudevanallur	-	1	4	-	3	-	-	47689	2218
12	Ambasamudram	-	-	4	-	1	-	-	36100	449
13	Cheranmahadevi	-	2	4	-	2	-	-	61641	1048
14	Pappakudi	-	-	6	-	0	-	-	55829	722
15.	Kadayam	-	-	6	-	2	-	-	56038	569
16.	Nanguneri	-	-	3	-	2	-	-	40100	1733
17.	Kalakadu	-	-	5	-	0	-	-	56038	320
18.	Valliyoor	-	1	4	-	1	-	-	47936	594
19.	Radhapuram	-	-	5	-	0	-	-	36954	1247
20.	Tirunelveli Corporation	1	-	-	-	0	1	1	31258	436
	TOTAL	1	7	101	-	38	1	1	1245052	34764

Source: Deputy Director of Animal Husbandry (Cattle Breeding and Fodder Dev) Tirunelveli.


5.3. Number of Veterinary Hospitals
Year: 2015-2016

Sl. No.	Name of the Block	Number of						Private Hospitals
		Government Hospitals						
		VH	Mobile Unit	VD	RVD	SC	Total	
(1)	(2)	(3)						(4)
1.	Manur	-	-	8	-	6	14	N.A
2.	Palayamkottai	1	-	9	-	3	13	
3.	Sankarankoil	1	-	5	-	2	8	
4.	Melaneelithanallur	-	-	6	-	1	7	
5.	Kuruvikulam	-	-	6	-	3	9	
6.	Tenkasi	-	-	6	-	2	8	
7.	Kadayanallur	-	-	5	-	2	7	
8.	Alangulam	-	-	5	-	5	10	
9.	Keelappavur	-	-	6	-	3	9	
10.	Shencottai	1	-	4	-	0	5	
11.	Vasudevanallur	1	-	4	-	3	8	
12.	Ambasamudram	-	-	4	-	1	5	
13.	Cheranmahadevi	2	-	4	-	2	8	
14.	Pappakudi	-	-	6	-	0	6	
15.	Kadayam	-	-	6	-	2	8	
16.	Naguneri	-	-	3	-	2	5	
17.	Kalakadu	-	-	5	-	0	5	
18.	Valliyur	1	-	4	-	1	6	
19.	Radhapuram	-	-	5	-	0	5	
20.	Tirunelveli Corporation (Poly Clinic)	-	1	-	-	0	1	
	TOTAL	7	1	101	-	38	147	

Source: .D. D of Animal Husbandry (Cattle Breeding and Fodder Dev) Tirunelveli.



DAIRY DEVELOPMENT




5.4. Dairy Development

Year: 2015-2016

Name of the Block/Urban Town	No. of Milk Societies	Quantity of Milk Produced (In Liters)	Value of Milk Produced
Manur	23	2163355	64900650
Palayamkottai	12	224475	6734250
Sankarankoil	9	1460365	43810950
M.N.Nallur	15	1898365	56950950
Kuruvikulam	10	256230	7686900
Tenkasi	1	6570	197100
Kadayanallur	1	16425	492750
Alangulam	14	232870	6986100
Keelapavoor	6	1485550	44566500
Shenkottai	1	1606000	48180000
Vasudevanallur	13	169360	5080800
Ambasamudram	1	36500	1095000
Cheranmahadevi	6	587650	17629500
Pappakudi	7	461725	138511750
Kadayam	0	0	0
Kalakadu	11	2200950	66028500
Nanguneri	32	1488470	44654100
Radhapuram	17	1379335	41380050
Valliyoor	11	1446495	43394850
Total	190	17120690	513620700

Source: Deputy Registrar (Dairy) Tirunelveli



5.5. Poultry Development

Year: 2015-2016

Sl.No.	Name of the Block	Broiler (No's)	Layer (No's)
1.	Manur	508260	411
2.	Palayamkottai	50000	-
3.	Sankarankoil	81900	-
4.	Melaneelithanallur	660160	-
5.	Kuruvikulam	136550	-
6.	Tenkasi	33800	-
7.	Kadayanallur	665961	-
8.	Alangulam	239600	-
9.	Keelappavur	138800	-
10.	Shencottai	167000	-
11.	Vasudevanallur	137700	-
12.	Ambasamuthram	--	-
13.	Cheranmahadevi	4000	-
14.	Papakudi	39960	-
15.	Kadayam	226800	-
16.	Nanguneri	152500	-
17.	Kalakadu	82500	-
18.	Valliyoor	1430176	-
19.	Radhapuram	642000	-
Total		5397667	411

Source: Deputy Director of Animal Husbandry Cattle Breeding & Fodder Development, Tirunelveli & Private farms.

5.6. Fisheries Development and Production

Year: 2015-2016

Name and Address of Fishing centres	Inland Fish Catch (Tonne)	Marine Fish Catch (Tonne)	Number of Fisherman engaged	
			Inland	Marine
Manimuthar	4.053	-	6	-
Tirunelveli	6383	2650	4900	4721 (Families)

Source: Assistant Director of Fisheries Tirunelveli and Radhapuram

BANKING AND INSURANCE
INSURANCE POLICY



6. BANKING AND INSURANCE

6.1. No. of Commercial Banks

Year: 2015-2016

Item	No. of Branches	(Amount in 000 ⁷)		
		Deposit	Advance	Credit Ratio
Commercial Banks	316	121632124	111789724	91.91
DCCB & Urban Banks	46	8478536	7974193	94.05
Regional Rural Banks	61	11368800	8719500	76.70

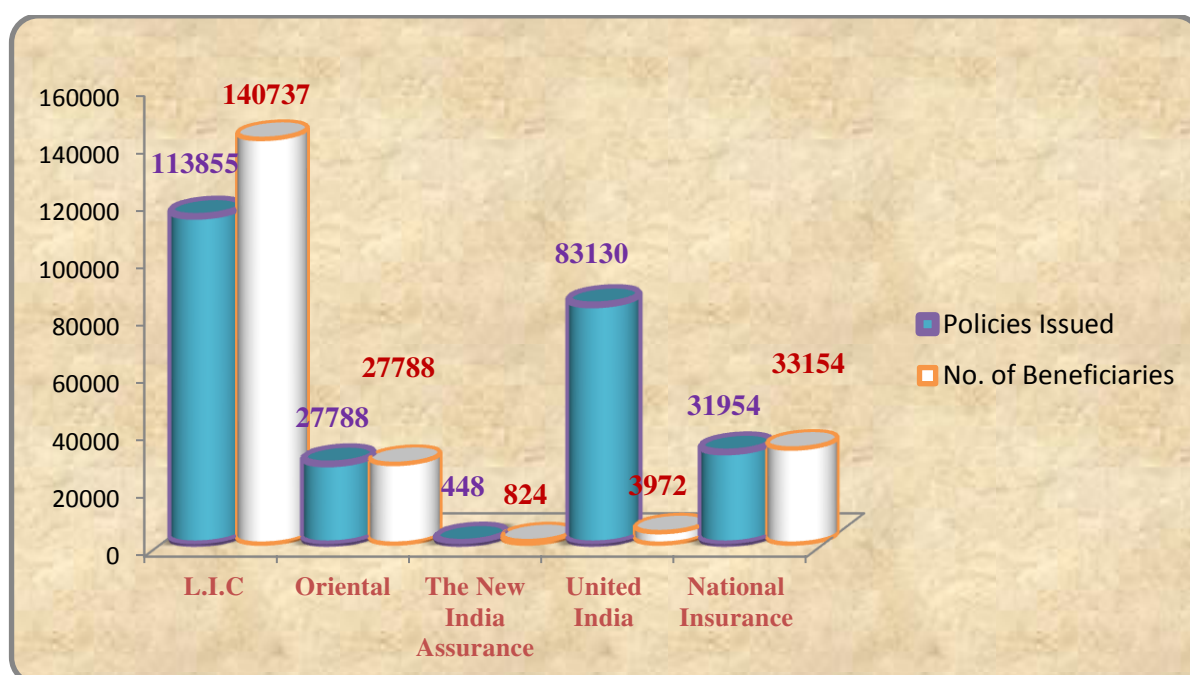
Source: Lead Bank Tirunelveli (Indian Overseas Bank).

6.2. Insurance Scheme

Year: 2015-2016

Name of the Insurance		No. of Branches	Policies Issued	Premium Received (in Crores)	No. of Beneficiaries	Amount paid as Compensation (in Crores)
1.	L.I.C	16	109180	2239.03	122917	466.93
2.	Oriental	3	23118	5.28	23118	3.43
3.	The New India Assurance	7	48048	12.24	1787	5.66
4.	United India Insurance	1 (Div) 2 (Bra) 6(Micro)	93634	24.00	2322	16.00
5.	National Insurance Co.LTD.	4	37859	10.48	950	5.44

Source: Concerned Insurance Companies





CO-OPERATION

7. CO-OPERATION
7.1. Co-operative Societies
Year: 2015-2016

(Rs.in.Lakhs)

Sl. No	Type of Societies	No. of Societies	Member Ship	Share Capital	Working capital	Loans Advanced & (Outstanding & Over Due)	No. of Employees
(1)	(2)	(3)	(4)	(5)	(6)	(7)	(8)
1	District Central Cooperative Bank (including branches)	30	765	7093.90	82166.64	58635.70	153
2	District Cooperative Union	1	1203	-	-	0	0
3	Cooperative Training Institute	1	1222	1.55	15.59	-	2
4	Cooperative Printing Press	1	536	0.69	100.35	-	25
5	Primary Agriculture Cooperative Credit Societies	159	340107	4037.00	72535.00	66262.00	360
6	Primary Agriculture and Rural Development Bank	8	336305	148.41	1960.38	2321.85	13
7	Cooperative Urban Bank (including branches)	14	64215	570.48	25836.5	15150.67	46
8	Wholesale Cooperative Stores	1	9588	41.65	307.48	-	151
9	Primary Cooperative Stores	32	98667	71.51	516.64	-	214
10	Students Cooperative Stores	18	28013	22.58	64.80	-	8
11	Cooperative Employees Thrift and Credit Society	70	26411	4700.76	31717.24	27292.97	68

Source: Joint Register Co-operative Societies

8. CIVIL SUPPLIES
8.1. No. of Fair Price Shops
Year: 2015-2016

Sl. No.	Name of the Taluk	No. of Shops	Part Time Shop	Total
1.	Tiunelveli	130	50	180
2.	Palayamcottai	120	15	135
3.	Sankarankoil	121	68	189
4.	Tenkasi	57	21	78
5.	Shencottah	36	13	49
6.	Sivagiri	40	14	54
7.	Ambasamudhram	143	51	194
8.	Radhapuram	91	84	175
9.	Nanguneri	85	45	130
10.	Kadayanallur	91	27	118
11.	Alangulam	53	32	85
12.	Veerakeralampudur	39	24	63
District Total		1006*	444*	1450*

Source: District Supply Officer Tirunelveli.

*Including Kadayanallur, Thiruvengadam, Manur and Cheranmahadevi – Taluks)



Note: * From April 2016 onwards 3 newly Taluk has been formed.

8.2. Quantum of Essential Commodities Distributed and their Retail Prices
Year: 2015-2016

Sl. No.	Name of the Commodity Issued	Price per (Kg.)	Scale of Supply					
1.	Rice	Free of Cost	1.0 Unit		12			
			1.5 Unit		14			
			2.0 Unit		16			
			2.5 Unit		18			
			3.0 and above		20			
			AAY		35			
2.	Wheat	Rs. 7.50	Corporation and District Head Quarters			10 Kg Per Card		
			Other Areas			5 Kg Per Card		
3.	Sugar	Rs. 13.50	1 Member		½ Kg			
			2 Members		1 Kg			
			3 Members		1.5 Kg			
			4 & Above		2 Kg			
			Option Sugar		Additional 3 Kg			
4.	Palm Oil	Rs. 25.00	1 Card			1 Liter		
5.	Redgram Dhall	Rs. 30.00	1 Card			1 Kg		
6.	Urid Dhall	Rs. 30.00	1 Card			1 Kg		
7.	Salt	Rs. 10.00	1 Card			1 Kg		
8.	Ooty Tea	Rs. 15.00	1 Card			100 gram		
9.	Kerosene	Rs 13.80 to 14.10 (Varies in Hill Station/ Distance)	Regular Cards					
			S. No.	Location	No. LPG Cylinder	1-LPG Cylinder	2-LPG Cylinder	
			1.	District Head Quarters/ Corporation	10 Litres	3 Litres	NIL	
			2.	Municipal Area	6 Litres	3 Litres	NIL	
			3.	Town Panchayat Area	5 Litres	3 Litres	NIL	
			4.	Village Panchayat Area	3 Litres	3 Litres	NIL	
			Left Out Cards					
			S. No.	Location	No. LPG Cylinder	1-LPG Cylinder	2-LPG Cylinder	
			1.	District Head Quarters/ Corporation	3 Litres	3 Litres	NIL	
			2.	Municipal A	3 Litres	3 Litres	NIL	
			3.	Town Panchayat	3 Litres	3 Litres	NIL	
			4.	Village Panchayat	3 Litres	3 Litres	NIL	

Source: District Supply Officer Tirunelveli.

8.3. No. of Family Cards (Rural and Urban)

Year: 2015-2016

Region	No. Family Cards
Rural	480559
Urban	392311
District Total	872870

Source: District Supply Officer Tirunelveli.

8.4. Quantity Supplied

Year: 2015-2016

Sl. No.	Items	Quantity Supplied
1.	Rice (Tonne) - Boiled Rice	141011.652
	a)AAY	29256.719
	b)Annapoorna	101.011
	c)Old Age Persons	331.495
2.	Wheat (Tonne)	7501.629
3.	Sugar (Tonne)	17531.617
4.	Kerosene (Kilo Liters)	13319.463
5.	Others (Tonne) a) Red gram Dhal	6244.644
	b) Urid Dhal	1975.588
6.	Palmolein (kilo Liters)	7836.160

Source: District Supply Officer Tirunelveli.

8.5. No. of L.P.G. Connections

Year: 2015-2016

Sl. No. (1)	Name of the Taluks (2)	Government L.P.G. Connections		Private L.P.G. Connections	
		Single (3)	Double (4)	Single (5)	Double (6)
1.	Palayamkottai	24264	25467	N.A	N.A
2.	Tirunelveli	27841	41287		
3.	Sankarankoil	17387	11848		
4.	Tenkasi	19461	17951		
5.	Shencottai	15928	9956		
6.	Sivagiri	11439	4659		
7.	Ambasamudram	48524	30797		
8.	Radhapuram	27669	12920		
9.	Nanguneri	20724	9018		
10.	Alangulam	19546	10223		
11.	V.K.Pudur	18845	7789		
12.	Kadayanallur	34867	27742		
	Dist.Total	286495	209657		

Source: District Supply Officer Tirunelveli.

8.6. No. of Persons Waiting for L.P.G. Connections
Year: 2015-2016

Sl. No.	Name of the Taluk	Government L.P.G. Connections		Private L.P.G. Connections	
		Single	Double	Single	Double
(1)	(2)	(3)	(4)	(5)	(6)
1.	Palayamkottai	---	---	---	---
2.	Tirunelveli	---	---	---	---
3.	Sankarankoil	---	---	---	---
4.	Tenkasi	---	---	---	---
5.	Shencottai	---	---	---	---
6.	Sivagiri	---	---	---	---
7.	Ambasamudram	---	---	---	---
8.	Radhapuram	---	---	---	---
9.	Nanguneri	---	---	---	---
10.	Alangulam	---	---	---	---
11.	V.K.Pudur	---	---	---	---
	Dist.Total	---	---	---	---

Source: District Supply Officer Tirunelveli.



COMMUNICATION



9. COMMUNICATION
9.1. Post Offices doing Postal Business only
Year: 2015-2016

Sl. No.	Name of the Blocks/Municipalities	Post Office doing postal business only (No's.)
1.	Manur	28
2.	Palayamkottai	20
3.	Sankarankoil	44
4.	Melaneelithanallur	19
5.	Kuruvikulam	29
6.	Tenkasi	18
7.	Kadayanallur	26
8.	Alangulam	29
9.	Keelapavoor	17
10.	Shencottai	09
11.	Vasudevanallur	26
12.	Ambasamudram	12
13.	Cheranmahadevi	05
14.	Pappakudi	12
15.	Kadayam	17
16.	Nanguneri	20
17.	Kalakkad	15
18.	Valliyoor	16
19.	Radhapuram	26
	District Total	388

Source: Sr. Supt. of Post Offices, Tirunelveli & Kovilpatti Division.

9.2. No. of Telephone Exchanges, Capacity and No. in Use
Year: 2015-2016

Sl. No.	Item	Numbers
1.	Number of Telephone Exchanges	84
2.	Number of Equipped Capacity	140776
3.	Number of Direct Exchange Lines	69947
4.	Private Branch Exchange	32
5.	Extension	-
6.	Number of telephones (Extension) in use	-
7.	Number of Function Line	-

Source: BSNL, Tirunelveli.

9.3. No. of Public Call Offices Attached to Each Exchange
Year: 2015-2016

Sl. No.	Name of the Exchange Centre	No. of Public Call Offices	
		With STD/ISD	Without STD/ISD
(1)	(2)	(3)	(4)
1.	Tirunelveli	157	424
2.	Ambasamudram	73	170
6.	Tenkasi	117	318
4.	Sankarankoil	33	109
5.	Valliyoor	101	76
6.	Nanguneri	26	27
Total		507	1124

Source: BSNL, Tirunelveli.

9.4. No. of Persons Waiting for Phone Connection
Year: 2015-2016

Sl. No.	Name of the Exchange Centres	No. Persons Waiting for Phone Connections
(1)	(2)	(3)
1.	Tirunelveli	Nil
2.	Ambasmudram	Nil
3.	Tenkasi	Nil
4.	Sankarankoil	Nil
5.	Valliyoor	Nil
6.	Nanguneri	Nil

Source: BSNL, Tirunelveli.



ELECTRICITY
POWER GENERATION

10. ELECTRICITY
10.1. No. of Power Stations
Year: 2015-2016

Sl. No	Name of the Power Stations	Year of Operation	Installed Capacity (M.W.)	Generation (M.U.)	Station Consumption (M.U.)	Net Unit sent out (M.U.)
1.	Papanasam Unit I	1944	4*8MW=32 MW	116.55	0.876	115.674
	Papanasam Unit II	1944				
	Papanasam Unit III	1945				
	Papanasam Unit IV	1951				
2.	Servalar	1986	20 MW	39.006	0.085	38.921
3.	Kodayar PH I	1970	60 MW	192.743	0.477	192.266
4.	Kodayar PH II	1971	40 MW	85.830	0.288	85.542
5.	Periar Unit I	1958	2*42 MW 2*35 MW	504.773	1.673	503.100
	Periyar Unit II	1959				
	Periyar Unit III	1959				
	Periyar Unit VI	1965				
6.	Suruliyar	1978	35 MW	92.498	0.271	92.227
7.	Vaigai Unit I	1990	2*3 MW	17.934	0.66	17.868
	Vaigai Unit II	1990				
8.	Perunchani Unit I	2006	2*0.650 MW	0.000000	0	0.000
	Perunchani Unit II	2006				
9.	Periyar Vaigai SHEP I	2011	2*2 MW	8.705	0.28	8.425
	Unit I					
	Unit II					
10.	Periyar Vaigai SHEP II	2013	2*1.25 MW	5.069	0	5.069
	Unit I					
	Unit II					
11.	Periyar Vaigai SHEP III	2011	2*2 MW	8.163	0	8.163
	Unit I					
	Unit II					
12	Koodangulam Automic Energy	2013	1000 MW	-	-	-

Source: S.E., TNEB (Production Circle), Tirunelveli.

10.2. Quantum of Power Purchased
Year: 2015-2016

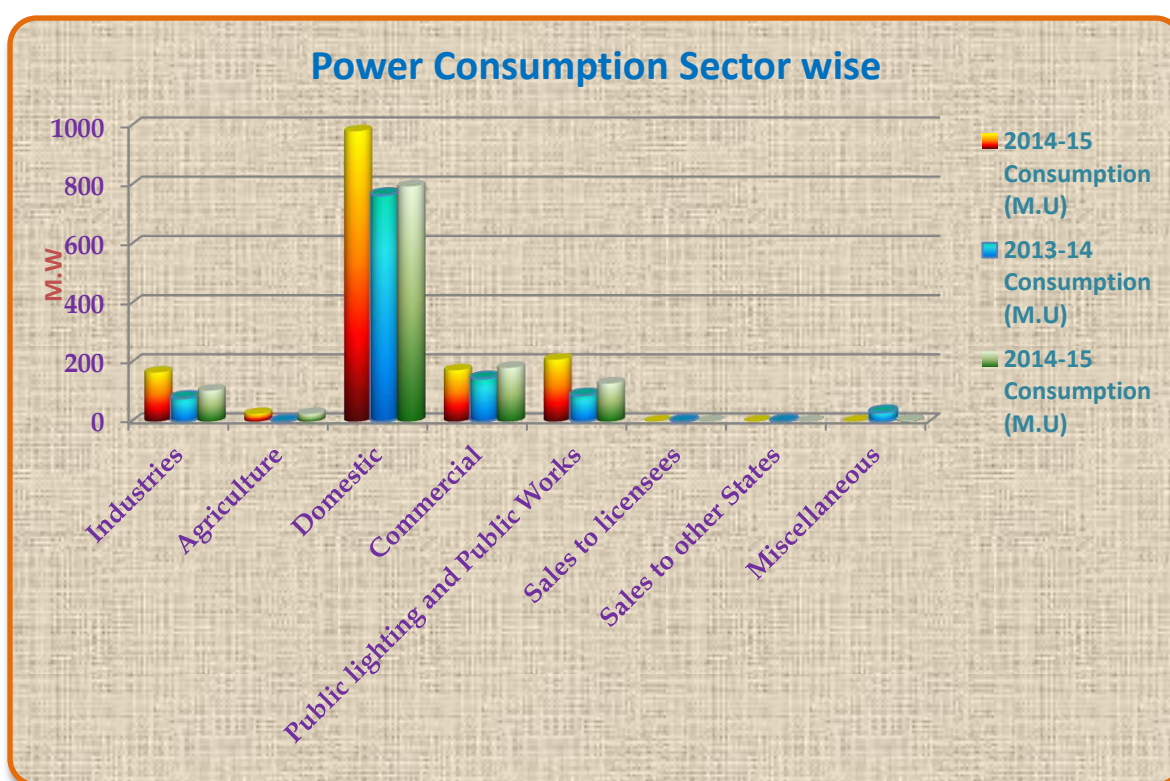
Sl. No.	Power purchased sectors name	Power purchased in M.U.
1.	Wind Mill Generation (Private)	1156.336

Source: S.E., TNEB (Distribution Circle), Tirunelveli.

10.3. Power Consumption Sector wise
Year: 2015-2016

Sl. No.	Sectors	Consumption (M.U)	% of the Consumption
1.	Industries	104.9	8.46
2.	Agriculture	25.9	2.09
3.	Domestic	795.27	64.10
4.	Commercial	182.27	14.69
5.	Public Ligthing and Public Works	128.93	10.39
6.	Sales to licensees	0	0
7.	Sales to other states	0	0
8.	Miscellaneous	3.32	0.27
	Total	1240.59	100

Source: S.E , TNEB Tirunelveli.



10.4. Peak Demand and Energy Output
Year: 2015-2016

Sl. No.	Power Demand	Details
1.	Instantaneous Peak Demand	376 MW
2.	Sustained Peak Demand	336 MW

Source: S.E , TNEB Tirunelveli.

10.5. Revenue from Electric Schemes and Cost per unit

Year: 2015-2016

Sectors		Cost per unit	Income in Rs.in lakhs
(1)		(2)	(3)
1.	Government	5.75	537.76
2.	Public- II a	6.35	6794.74
3.	Private		
	Domestic- I a	3.17	18364.17
	Commercial	6.52	16574.75

Source: S.E, TNEB Tirunelveli

10.6. Transmission and Distribution of Electricity

Year: 2015-2016

Sl. No.	Item	Unit	Achievement Up to 31.03.2016
1.	500 KVA	191	95500 KVA
2.	250 KVA	1217	304250 KVA
3.	200 KVA.	9	1800 KVA
4	180 KVA	0	0 KVA
5.	150 KVA	15	2250 KVA
6.	100 KVA	5503	550300 KVA
7.	75 KVA	189	14175 KVA
8.	63 KVA	1586	99918 KVA
9.	Others	413	16979 KVA
Total		9123	1085172 KVA

Source: SE, TNEB, Distribution Circle Tirunelveli.

10.7. Capacity of Transformers

Year: 2015-2016

Sl. No.	Name of the Stations / Sub Stations	Voltage Ratio (KV)	Total Capacity in MVA
1.	Palayamkottai	110/33-11	82 MVA
2.	Palayapettai	110/33-11	42 MVA
3.	Kokkirakulam	33/11	16 MVA
4.	Karanthaneri	110/11	10 MVA
5.	Moolakaraipatty	33/11	24.15 MVA
6.	Alankulam	110/33-11	95 MVA
7.	Vannikonenthal	110/11	10 MVA
8.	Uthumalai	110/33-11	91 MVA
9.	Thalayuthu	110/33-11	57 MVA
10.	Gangaigondan	110/33-11	20 MVA
11.	Sankarankoil	110/11	20 MVA
12.	Perumalpatty	110/11	32 MVA
13.	Kalingapatty	110/11	10 MVA
14.	Kadayanallur	110/11	26 MVA
15.	Puliyankudi	110/11	20 MVA
16.	Naranapuram	110/11	10 MVA
17.	Veersigamani	110/33-11	116 MVA
18.	Tenkasi	110/11	20 MVA
19.	Senkottai	110/11	20 MVA
20.	Surandai	110/33-11	45 MVA
21.	V.K.Puram	110/33-11	26 MVA
22.	Kadayam	110/11	10 MVA
23.	Mellakallur	110/11	40 MVA
24.	Veeravanallur	110/11	20 MVA
25.	Thisayanvillai	33/11	16 MVA
26.	Kottaikarunkulam	110/33-11	83 MVA
27.	Panakudi	110/11	48 MVA
28.	Valliyoor	110/11	20 MVA
29.	Kalakkad	110/11	20 MVA
30.	Koondankulam	110/33-11	95 MVA
31.	Keelapavoor	110/33-11	95 MVA
32.	Reddiarpatti	33/11	10 MVA
33.	Malayankulam	110/11	10 MVA
34.	O'Thulukkapatti	110/11	10 MVA
35.	Viswanathaperi	110/11	20 MVA
36.	Melapalyam	110/11	26MVA
37.	Exhibition Ground	33/11	16 MVA
38.	Karisalpatty	110/11	10 MVA
39.	Manur	110/33-11	60 MVA
40.	Thiyagarajanagar	33/11	16 MVA
41.	Karivalamvanthanallur	110/11	10 MVA
42.	Atchamputhur	110/11	16 MVA
43.	Seetharpanallur	110/11	10 MVA
44.	Ambasamudram	110/11	20 MVA
45.	Navalady	110/11	10 MVA
46.	Naduvakuruchi	33/11	8 MVA
47.	Nanguneri	110/11	10 MVA
48.	New Bus stand	33/11	8 MVA
49.	Thachanallur	33/11	8 MVA
50.	Mangamal Salai	33/11	8 MVA
51.	Samathanapuram	33/11	8 MVA
52.	Nakkakamuthampatti	33/11	8 MVA

Source: S.E, TNEB Tirunelveli.

10.8. Rural Electrification
Year: 2015-2016

Electrified during the year				Electrified up to the year			
Towns	Village	Hamlet	Agricultural Pump set	Town	Village	Hamlet	Agricultural Pump set
(1)	(2)	(3)	(4)	(5)	(6)	(7)	(8)
-	-	-	388	45	425	1727	83506

Source: S.E, TNEB Tirunelveli Rural Electricity Office.



Download from
Dreamstime.com
This watermarked comp image is for previewing purposes only.

51386742
Glacier | Dreamstime.com

10.9. Name and Address of Fault Report Offices

Year: 2015-2016

Sl. No.	Name of the Stations/Sub Stations	No. fault reported
1.	Palayamkottai 110 KV SS	49
2.	Palayapettai 110 KV SS	4
3.	Kokkirakulam 33KV SS	4
4.	Karantheneri 110 KV SS	6
5.	Moolakaraipatty33KV SS	4
6.	Alankulam 110 KV SS	18
7.	Vannikonenthal 110 KV SS	13
8.	Uthumalai 110 KV SS	6
9.	Thalayuthu 110 KV SS	18
10.	Gangaigondan 110 KV SS	27
11.	Sankarankoil 110 KV SS	5
12.	Perumalpatty 110 KV SS	11
13.	Kalingapatty 110 KV SS	7
14.	Kadayanallur 110 KV SS	6
15.	Puliyankudi 110 KV SS	4
16.	Naranapuram 110 KV SS	5
17.	Veersigamani 110 KV SS	2
18.	Tenkasi 110 KV SS	3
19.	Senkottai 110 KV SS	2
20.	Surandai 110 KV SS	4
21.	V.K.Puram 110 KV SS	34
22.	Kadayam 110 KV SS	15
23.	Melakallur 110 KV SS	19
24.	Veeravanallur 110 KV SS	21
25.	Thisayanvillai 33KV SS	10
26.	Kottaikarunkulam 110 KV SS	49
27.	Panakudi 110 KV SS	7
28.	Valliyoor 110 KV SS	17
29.	Kalakkad 110 KV SS	28
30.	Koondankulam 110 KV SS	24
31.	Keelapavoor 110 KV SS	12
32.	Reddiarpatti 33KV SS	11
33.	Malayankulam 110 KV SS	7
34.	O ^o Thulukkapatti 110 KV SS	9
35.	Viswanathaperi 110 KV SS	5
36.	Melapalyam 33KV SS	6
37.	Exhibition Ground 33KV SS	2
38.	Karisalpatty110 KV SS	16
39.	Manur 110 KV SS	11
40.	Thiyagarajanagar 33KV SS	2
41.	Karivalamvanthnallur 110 KV SS	2
42.	Achamputhur 110 KV SS	7
43.	Seetharpanallur 110 KV SS	8
44.	Ambasamuthiram 110 KV SS	7
45.	Nava Lady 110 KV SS	2
46.	Naduvakurichy 33 KV SS	3
47.	Nanguneri 110/11 KV SS	2
48.	New Bus Stand 33/11 KV SS	2
49.	Thachanallur 33/11 KV SS	1
50.	Mangammal Salai 33/11 KV SS	2
51.	Samathanapuram 33/11 KV SS	1
52.	Nakkakamuthampatti	2

Source: S.E, TNEB Tirunelveli

EDUCATION

General, Professional and Special Education



11. EDUCATION

11.1. Universities, Students and Teachers and Courses Offered

Year: 2015-2016

Sl. No	Name of the University	Students			Teachers
		Boys	Girls	Total	
(1)	(2)	(3)	(4)	(5)	(6)
1.	Mononmaniam Sundaranar University	332	678	1010	105
2.	Anna University (Branch), Tirunelveli	376	510	886	42

Source: Registrar Mononmaniam Sundaranar University & Anna University.

11.2. Colleges for General Education, Students and Teachers

Year: 2015-2016

Sl. No.	Name of Institution	No. of Institution	Students			Teachers
			Boys	Girls	Total	
(1)	(2)	(3)	(4)	(5)	(6)	(7)
1.	Government Colleges	2	718	4733	5451	152
2.	Aided Colleges	11	7687	15057	22744	1017
3.	Self Financed Colleges	10	1352	6238	7590	405
Total		23	9757	26028	35785	1574

Source: Joint Director of Collegiate Education, Regional Office Tirunelveli.

11.3. College for Professional Education, Students and Teachers
Year: 2015-2016

Sl. No.	Name of the Institutions	No. of Institutions	Students			Teachers
			Boys	Girls	Total	
(1)	(2)	(3)	(4)	(5)	(6)	(7)
1.	Government Medical College	1	451	481	932	220
	GMC-Diploma Course		35	535	570	19
2.	S.A.Raja Dental College	1	149	407	556	75
3.	Antartica College of Pharmacy	1	51	55	106	8
4.	S.A.Raja College of Pharmacy	1	144	170	314	21
5.	Sri Ram Nallamani Yadav College of Pharmacy	1	437	412	849	28
6.	I) Government College of Engineering	1	1051	953	2004	52
	ii) Private College of Engineering	18	14079	7793	21872	2481
7.	Government Siddha Medial College	1	156	541	697	42
8.	Polytechnic College	24	17451	1366	18817	1270
9.	Devendra College of Physiotherapy	1	48	53	101	5

Source: Respective Educational Institution.

11.4. Colleges for Special Education, Students and Teachers
Year: 2015-2016

Sl. No.	Name of Institutions		No. of Institutions	Students			Teachers
				Boys	Girls	Total	
(1)	(2)		(3)	(4)	(5)	(6)	(7)
1.	College of Education	Aided	2	157	277	434	29
		Self Finance	26	290	2588	2878	248
2.	Self Finance Physical Education College		1	103	23	126	7

Source: Concerned Institutions.

11.5 Schools for General Education, Students and Teachers

Year: 2015-2016

Sl. No.	Name of the Institutions	No. of Institution	Students			Teachers
			Boys	Girls	Total	
(1)	(2)	(3)	(4)	(5)	(6)	(7)
1	Higher Secondary School	209	93347	107748	201095	6495
2	High School	135	17172	18462	35634	1413
3	Middle school	424	38527	39183	77710	3370
4	Primary school	1805	75047	75233	150280	7510
Matriculation Schools						
5	Middle School	11	2011	1799	3810	156
6	High School	35	11451	8182	19633	907
7	Higher Secondary School	108	61415	46781	108196	5335
CBSE & ICSE Schools						
8	Primary school	2	73	51	124	21
9	Middle School	15	2199	1561	3760	290
10	High School	6	1425	953	2378	162
11	Higher Secondary School	6	2951	2417	5368	295

Source: DEO, Tirunelveli, Tenkasi, Cheranmahadevi, Add.C.E.O,SSA, & IMS.

11.6. Schools for Professional Education, Students and Teachers

Year: 2015-2016

Sl. No	Name of the Institution	No. of the Institutions	Students			Teachers
			Boys	Girl	Total	
(1)	(2)	(3)	(4)	(5)	(6)	(7)
1.	Industrial Training Institute (Govt)	6	1017	84	1101	96
2.	Industrial Training Institute (Private)	25	1243	92	1335	155

Source: R.J.D., of Training, Tirunelveli.

11.7. Schools for Special Education, Students and Teachers

Year: 2015-2016

Sl. No.	Name of the Institution	No. of the Institution	Students			Teachers
			Boys	Girls	Total	
(1)	(2)	(3)	(4)	(5)	(6)	(7)
1.	Teacher training Institution	24	60	1230	1290	148

Source: The Principal DIET, Tirunelveli.

11.8. Institutions for other Professional Education, Students and Teachers
Year: 2015-2016

Sl. No.	Name of the Institution	No. of Institutions	Students			Teachers
			Boys	Girls	Total	
(1)	(2)	(3)	(4)	(5)	(6)	(7)
1.	Government Law College	1	768	522	1290	7

Source: Principal, Govt. Law College Tirunelveli.

11.9. School for Music Education, Students and Teachers
Year: 2015-2016

Sl. No.	Name of Institutions	No. of Institutions	Students			Teachers
			Boys	Girls	Total	
(1)	(2)	(3)	(4)	(5)	(6)	(7)
1.	District Govt Music School Tirunelveli	1	39	15	54	5

District Govt Music School Tirunelveli

11.10. School for Deaf Education, Students and Teachers
Year: 2015-2016

Sl. No.	Name of Institutions	Students			Teachers
		Boys	Girls	Total	
(1)	(2)	(3)	(4)	(5)	(6)
1.	Florence Swainson Hr.Sec School for the Deaf, Palayamkottai	257	181	438	53

Florence Hr.Sec School for the Deaf, Palayamkottai

11.11. Computer Training Centres
Year: 2015-2016

Sl. No.	Name of the Block/Municipalities	No. of Computer Training Centres
1.		NA

11.12. Hostels and Inmates by Community
Year: 2015-2016

Name of Caste	No. of Hostels			No. of Inmates		
	Boys	Girls	Total	Boys	Girls	Total
S.C/ST	42	30	72	2855	2120	4975
M.B.C	3	1	4	139	17	156
D.N.C	11	2	13	454	147	601
Minorities	-	2	2	-	112	112
B.C	20	12	32	746	640	1386

Source: DADWO, & Backward class Officer, Tirunelveli.



11.13. Scholarships to Students by Backward Class
Year: 2015-2016

Denotified Communities/Most Backward Classes		Backward Classes	
No of Beneficiaries	Amount (Rs.)	No. of Beneficiaries	Amount (Rs.)
(3)	(4)	(5)	(6)
6109	1639225	12820	40523178

Source: District Backward Class Officer, Tirunelveli.

11.14. Scholarships to Students by SC/ST
Year: 2015 - 2016

List of Scholarship	No. of Beneficiaries	Amount (Rs)
Uncleaned Occupation Scheme	7042	13027700
Higher Education Special Scholarship	1548	11999000
Application and Registration Fees	3156	744987
Spl.Fee Reimbursement	1801	199068
Goi Pre Matric Scholarship For SC for IX & X	7941	17994000
Goi Pre Matric Scholarship for ST for IX & X	45	94500
CM Merit Award	88	264000
Legal Service Entertainment for Scholarship	0	0
State Prematric Scholarship for English Medium VI to XII , Tuition Fees Only	0	0
AA Schools Scholarship and Stipends	0	0
Girl Incentive Scholarship for III to VIII	17707	17042000
Online Received		
Scholarship	No. of Beneficiaries	Amount (Rs)
College Scheduled Caste/Scheduled Tribe	15954	96646043
School for XI & XII	9521	24174058

Source: DADWO, Tirunelveli

12. FISHERIES
12.1. Fisheries Development
Year: 2015-2016

1. Area:

a.	Total Coastal Line of the District	49.9 K.M
b.	(i) Total Inland Fresh Water spread Area (ii) Estuaries and Brackish Water Area	59267.695 ha
c.	Marine Fishing Villages	7

2. Fish Production:

Item	Quantity (Tonne)		Values In Rs
Inland	Stock	1685.104	13,87,40,000
	Unstock	4701.949	16,67,00,000
Marine	2650		2,65,00,000


3. Inland:

Sl. No	Fisheries Development Freezing Plants		
1.	Ice plants, Cold storages and walk in coolers		2 (private)
	Sea food manufacturing		1 (private)
	Units in private sector		3 (Kootapuli, Uvari and Idinthakarai)
2.	Fisheries Training centre	Marine	-
		Inland	1
3.	Fishing Vessels		892
4.	Active Marine Fishermen		4656

4. Export:

Fish and Fish Products Export	
Quantity (Tonne)	600
Value(Rs.inlakhs)	1,32,00,000

FISHERIES



12.2. Estimated Marine Fish Production / Inland Fish Production
Year: 2015-2016

Sl. No.	Block/Municipalities	Quantity (Tonne)		Value Rs.
		Stocked	Unstocked	
1.	Inland Fishing	1685.104		13,87,40,000
			4701.949	16,67,00,000
2.	Marine Fishing	2650		2,65,00,000

Source: District Inland & Marine Fisheries Department, Tirunelveli & Radhapuram.

12.3. No. of Families Engaged in Fishing
Year: 2015-2016

Sl. No.	Name of the Block)	No. of Families engaged
1.	Inland Fishing	1830
2.	Marine Fishing	4721

Source: District Inland & Marine Fisheries Department, Tirunelveli & Radhapuram.



13. HANDLOOM
13.1. No. of Focal Centres and Location Details
Year: 2015-2016

Sl. No.	Name/Location of the Focal Centres
1.	Kallidaikurichi
2.	Valliyoor
3.	Veeravanallur
4.	Sankarankoil
5.	Puliangudi

Source: Asst. Director of Handlooms and Textiles, Tirunelveli.

13.2. No. of Societies & Variety wise Production
Year: 2015-2016

No. of Societies	Cotton		Silk		Mixture of Art silk and Cotton	
	Length in Meter	Value in Lakhs	Length in Meter	Value Rs. In '000'	Length in Meter	Value Rs. In '000'
33	242096	84.40	401771	326.82	1763082	554.43

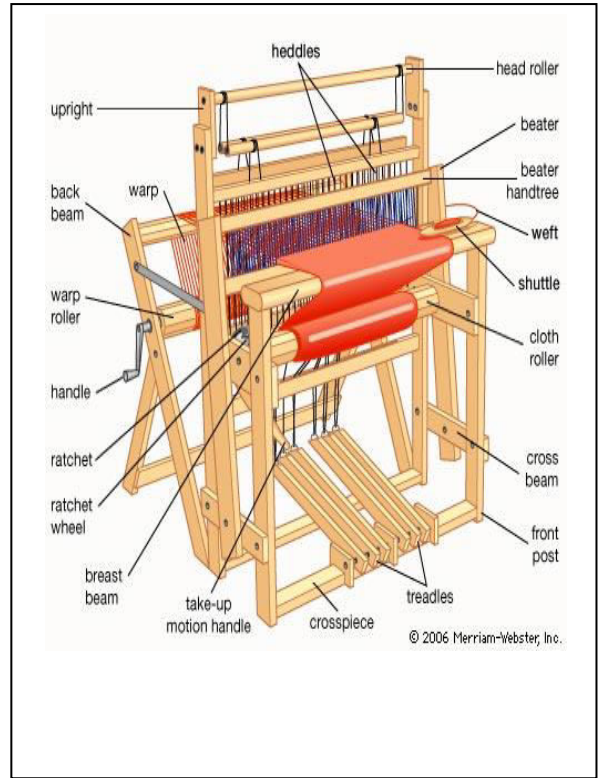
Source: Asst Director of Handlooms and Textiles, Tirunelveli.

13.3. No. of Powerlooms & Employees Working
Year: 2015-2016

S. No. (1)	Name of Focal Center (2)	No. of Powerlooms (3)	No. of Employees working (4)
1.	Sankarankovil	2300	1300
2.	Puliankudi	400	100
	Total	2700	1400

Source: Asst. Director of Handloom and Textiles Tirunelveli.6.

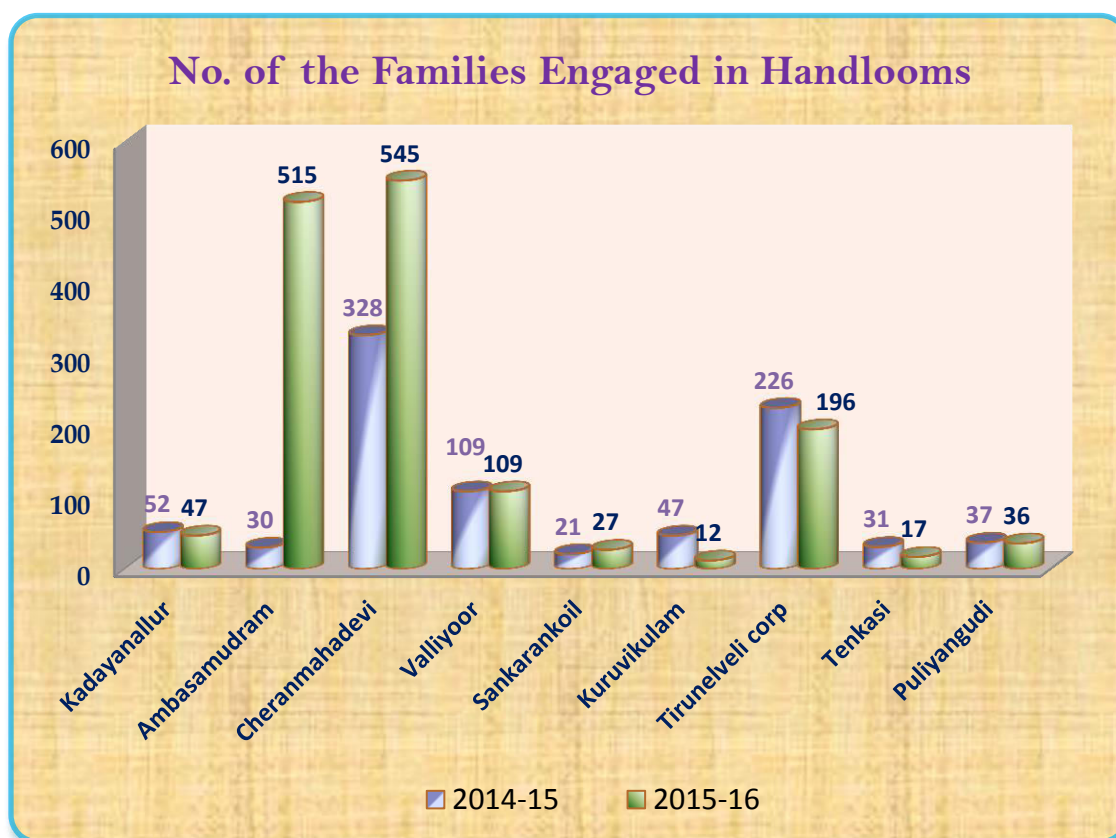
HANDLOOM



13.4. No. of Families Engaged
Year: 2015-2016

Sl. No.	Name of the Block/Municipalities	No. of the families engaged in	
		Handlooms	Powerlooms
1.	Kadayanallur	47	0
2.	Ambasamudram	515	0
3.	Cheranmahadevi	545	0
4.	Valliyoor	109	0
5.	Sankarankoil	27	0
6.	Kuruvikulam	12	0
7.	Tirunelveli corp	196	0
8.	Tenkasi	17	0
9.	Puliyangudi	36	0
	Total	1504	0

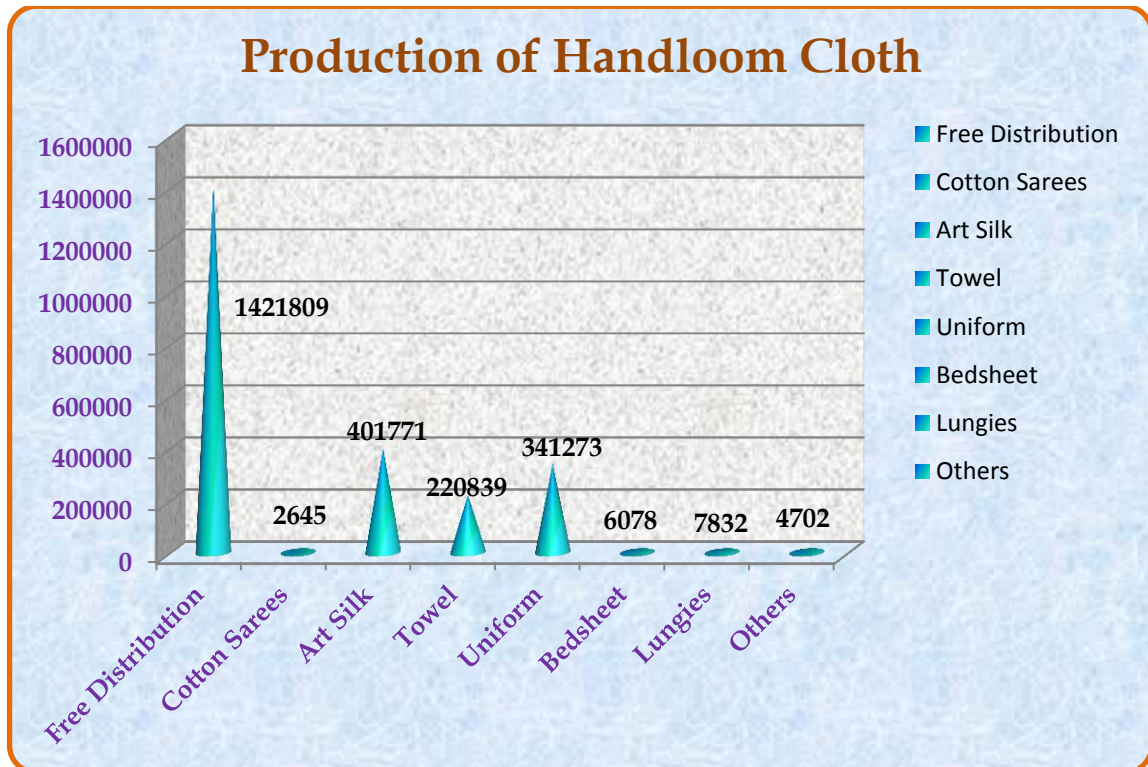
Source: Asst. Director of Handlooms and Textiles, Tirunelveli.



13.5. Production of Handloom Cloth
Year: 2015-2016

Sl. No.	Variety of Cloth	Production	
		(Metres)	(Rs. In Lakhs)
1.	Free Distribution	1421809	467.02
2.	Cotton Sarees	2645	1.03
3.	Art Silk	401771	326.81
4.	Towel	220839	70.36
5.	Uniform	341273	87.41
6.	Bedsheet	6078	5.08
7.	Lungies	7832	5.15
8.	Others	4702	2.79

Source: Asst. Director of Handlooms and Textiles, Tirunelveli.



HANDICRAFTS

TIRUNELVELI

HANDICRAFT



14. HANDICRAFTS
14.1. Name and Address of Handicrafts
Year: 2015-2016

S.No	Name of the Block/s	Name & Address of the Handicraft	Quantity Produced	Value of Products / item (in Rs.)
1.	Ambasamudram	Wooden Lacquer ware	1500	50 – 8000
2.	Cheranmahadevi	Pottery, Terracotta	2500	25 – 5000
3.	Palayamkottai	Palm Leaf	300	25 – 500
4.	Shencottai	Cane & Bamboo	200	200 – 5000
5.	Tenkasi-Thenpothai	Artistic, Pottery, Terracotta	2300	50 – 5000
6.	Kalakad	Natural fiber	1500	25 – 500
7.	Sankarankovil	Hand embroidery	450	50 – 800
8.	Tirunelveli Town	Wood Carving	350	1000 – 8500
		Hand embroidery	450	50 – 3500
		Fur Dolls	350	50 – 1000
9.	Vadakkankulam	Hand Embroidery	175	50 – 2000
		Fur Dolls	150	50 – 1000
10.	Vagaikulam/Mannarkovil	Brass Ware	1200	500 – 15000
11.	Pathamadai/Veeravanallur	Natural fiber / Hand Embroidery	700	50 – 10000
12.	Kalladakurichi/Karakurichi	Pottery	400	50 – 5000
13.	Pavanasam	Wood Carving / Stone Carving	550	1000 – 8000
14.	Kuniyoor/Karakurichi	Pottery / Terracotta	2500	25 – 5000
15.	Vagaikulam/Mannarkovil	Brass Ware	1100	500 – 15000
16.	Valliyoore , Pettai	Beads Jewellery	300	20 – 1000

Source: A.D Handicraft.

14.2. Articles Available in Handicrafts

Year: 2015-2016

S No.	Name of Craft/s	Articles available in the Handicrafts
1.	Poompuhar Brass & Metal Centre, Vagaikulam, Mannarkoil	Temple requisites, Utility items, Utensils etc
2.	Natural Fibre / Embroidery , Pathamadai, Veeravanallur	Mats, Bags, Lamp Shades, Flower vase, Pen Stand, Pouches, Utility Bags, Table Coasters, Folders, Frocks, Cushion Covers ,
3.	Lacquerware, Ambasamudram	Toys, Figures of Animals, Birds, Bangles, Lamp Shades, etc..
4.	Cane & Bamboo, Shenkottai	Baskets, Lamp Shade, Furniture, Flower vase, Curtains And Other Utility Items.
5.	Artistic Pottery/ Terracota, Thenpothai,	Pottery Items
6.	Pottery, Kallidaikurichi, Karakurichi	Pottery Items
7.	Embroidery / Fur dolls, Vadakkankulam	Dolls, Embroidery Items.
8.	Natural Fibre, Kalakkad	Mats, bags, Lamp Shades, Flower vase, Pen Stand, Pouches, utility bags, table coasters, folders, frocks, Cushion Covers, etc..
9.	Wood Carving/ Hand Embroidery, Tirunelveli Town	Statues, Door Carving , Table Cloth, TV Cover, Sofa Cover, Dress Materials , etc.,
10.	Wood Carving/ Stone carving, Pavanasam	Statues, Door Carving, etc.,
11.	Hand embroidery, Sankarankoil	Mats, Bags, Lamp Shades, Flower vase, Pen Stand, Pouches, Utility Bags, Table Coasters, Folders, Frocks, Cushion Covers,

Source: A.D Handicrafts.

14.3. Value of Articles Produced

Year 2015-2016

Sl. No.	Name of the Handicrafts	Value of the articles Produced In Rs.	Inter unit Transfer	Value of the articles sold in Rs in Rs.
1.	Brass Malabar Lamps	766850	735160	22784
2.	Brass Bells	378750	264200	-
3.	Brass Ornamental Lamps	1233125	1301430	31827
4.	Brass Iron Boxes	504000	514770	-
5.	Brass Lamps	500075	594095	-
Total		3382800	3409655	54611

Source: Poompuhar Brass & Bell Metal Centre, Vagaikulam.

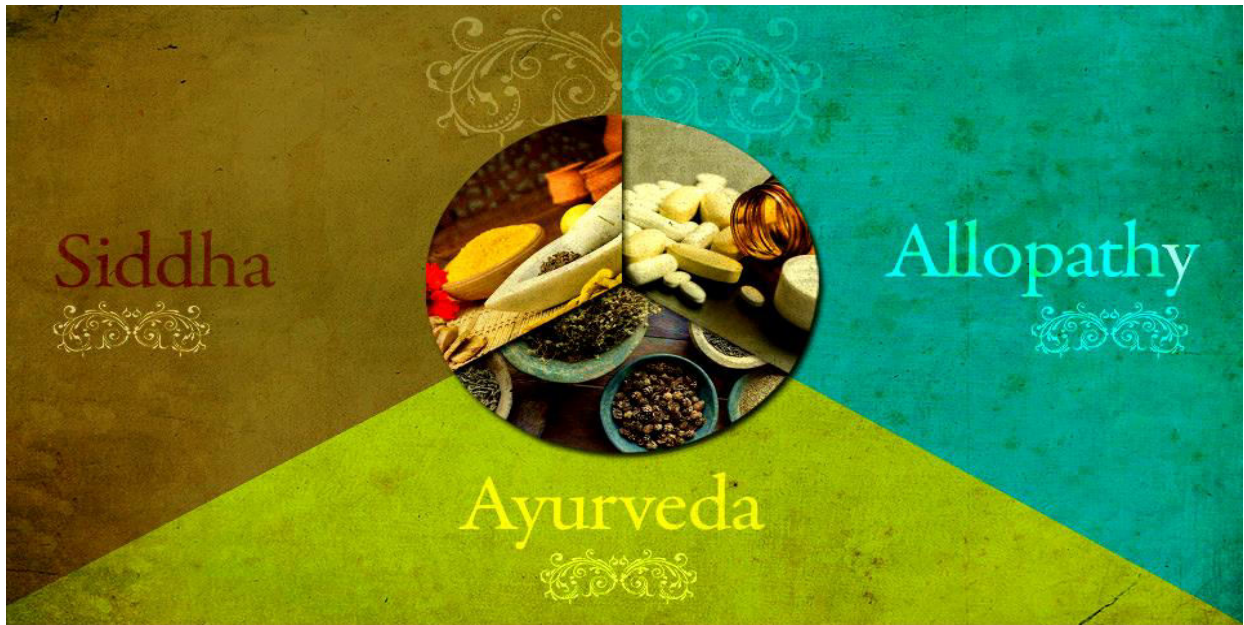
14.4. No. of Families Engaged In Handicrafts
Year 2015-2016

Sl. No.	Name of the Handicrafts	No. of Handicrafts Articles Produced	Estimated No. of artisans	Estimated Production Capacity(in Rs.)
1	Brass & Metal	2300	560	12.40 Crores
	Natural Fibre	2200	1540	
	Lacquer Ware	1500	250	
	Cane & Bamboo	200	100	
	Artistic Pottery / Terracotta	7700	1250	
	Fur Dolls	500	200	
	Wood Carving	900	650	
	Beads Jewellery	25	300	

Source: A.D Handicraft Nagercoil.



HEALTH & FAMILY WELFARE



15. HEALTH & FAMILY WELFARE
15.1. Hospitals, Dispensaries Bed Strength, Doctors and Nurses
Year: 2015-2016

Classification	Modern Medicine	Indian Medicine					Total	Grand Total
		Ayurvedic	Siddha	Unani	Ayurvedic Siddha Unani combined	Total		
Hospital	15		12	1	0	13	28	
P.H.C	95	2	35	1	0	38	133	
H.S.C	379	0	0	0	0	0	379	
Other Medical Inst.	0	0	0	0	0	0	0	
Bed strength	2122	0	70	0	0	70	2192	
No.of Doctors	417	12	120	3	0	135	552	
No. of Nurses	629	0	2	0	0	2	631	

Source: J.D.Health, Tenkasi, D.D.Health, Tirunelveli & S.Koil, TVMCH, Sidda College Hospital.

15.2. No. of Allied Pathological Units Available
Year: 2015-2016

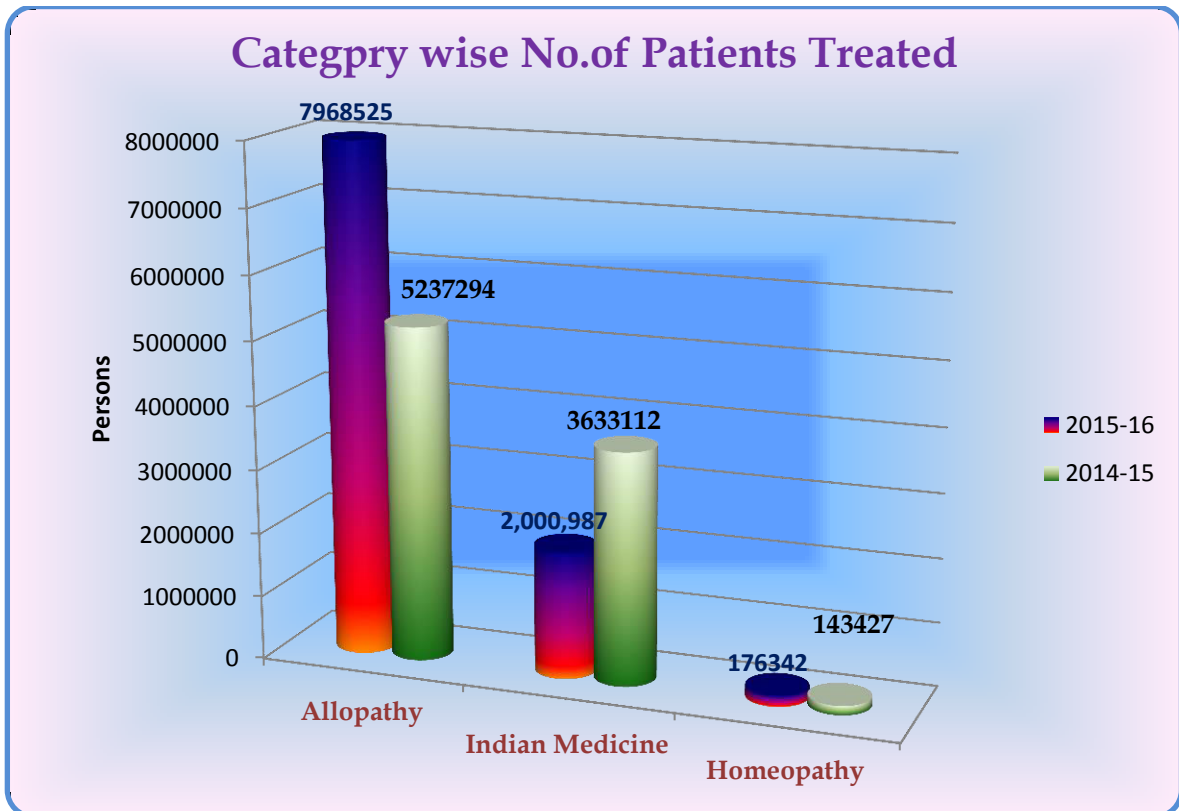
Sl. No.	Name of the Block/ Municipality	No. of Pathological Units
1.	Tenkasi	Nil
2.	Sankarankoil	
3.	Ambasamudram	
4.	Shenkottai	
5.	Namguneri	
6.	Radhapuram	
7.	Sivagiri	
8.	Kadayanallur	
9.	Cheranmadevi	
10.	Melapalayam	
11.	Puliyankudi	
	Total	

Source: Joint Director of Health Tenkasi.

15.3. Disease/ Category wise Patients Treated
Year: 2015-2016

Sl. No.	Name of the Disease/Category wise	No. of patients treated
1.	Allopathy	7968525
2.	Indian Medicine	2000987
3.	Homeopathy	176342

Source: TVMCH, Siddha College Hospital, J.D.Health,Tenkasi,D.D.Health,Tirunelveli &S.Koil.



15.4. Distribution of Medical Personnel
Year: 2015-2016

No. of Doctors	No. of Nurse	No. of Technical persons	Others
417	629	650	297

Source: TVMCH, Siddha College Hospital, J.D.Health,Tenkasi,D.D.Health,Tirunelveli & S.Koil.

15.5. Progress of Family Welfare Programs
Year: 2015-2016

Sl. No.	Name of the District	Sterilization		IUD		Users of conventional contraceptives		Users of oral pills	
		Target	Achievement	Target	Achievement	Target	Achievement	Target	Achievement
(1)	(2)	(3)	(4)	(5)	(6)	(7)	(8)	(9)	(10)
1	Tirunelveli	15500	13519	14000	12044	6300	1673	1500	1264

Source: D.D of Medical & Rural, Health Services & Family Welfare, Tirunelveli.



16. HOUSING
16.1. Plan Sanctioned, Building Completed
(Location having 10000 population and above)
Year: 2015-2016

Sl.No.	Name of the Town Panchayat /Municipalities/Corporations	Room Unit Size	Private Sector
NIL			

Source: Tirunelveli Housing Board.

16.2. Plans Sanctioned, Building Completed
Under Public Sector
Year: 2015-2016

Sl. No.	Name of the Panchayat Union	Room Unit size	Private Sector
NIL			

Source: Tirunelveli Housing Board.

16.3. Amount Invested in Housing and Building Activity
under Public Sector
Year: 2015-2016

Residential Rs.in '000'	Percentage to total	Non-Residential Rs.in '000'	Percentage to total	Total Rs.in '000'
NIL				

Source: Tirunelveli Housing Board.

16.4. Construction Activity of Tamil Nadu Housing Board
Year: 2015-2016

Sl. No.	Name of the Scheme	Number
1.	Low Income Group Housing Schemes Flats	NIL
2.	Middle Income Group Housing Schemes	
3.	Slum Improvements/Clearance Tenements	
4.	Tamil Nadu Government Rental Housing Flats	
5.	Flats	
6.	Subsidized Industrial Housing Tenements	
7.	Fire Proof Tenements	
8.	Special Low Cost Housing Scheme (EWS)	
9.	Police	
10.	Specify any other High Income Group	

Source: Tirunelveli Housing Board.

16.5. Construction Activity of Tamil Nadu Slum Clearance Board
Year: 2015-2016

Sl. No.	Item	Achievement
1.	Number of Tenements sanctioned for construction	Nil
2.	Number of Tenements constructed	Nil
3.	Amount sanctioned (Rs.in lakhs)	Nil
4.	Amount spent (Rs.in lakhs)	Nil
5.	Number of tenements occupied	Nil
6.	Rent received (Rs.in lakhs)	Nil

Source: Slum Clearance Board.

16.6. Index Numbers of Buildings Cost in Tirunelveli Centre (1990-2000=100)
Year: 2015-2016

Sl.No.	District Urban Centres	Building materials Cost	Labour cost	Other Charges	Building Index Cost
1.	Palayamkottai	306.11	488.89	357.14	369.08

Source: Department of Economics & Statistics, Chennai.

16.7. Labour Charges of Construction Workers
Year: 2015-2016

Charges of Male Construction Workers	Charges of Female Construction Workers
450	300

Source: D.D. Statistics, Tirunelveli (Unskilled Mazdoor – 30.09.2015, Building Statistics Report).

17. INDUSTRIES
17.1. Results of Annual Survey of Industries
Year: 2015-2016

Characteristic (1)	Units (2)	Results for all Industries (3)
Not Available		

Source: Directorate of Economics and Statistics, Chennai-6.

**17.2. Estimates of Output and Value Added by
Manufacture Based on Annual Survey of Industries**
Year: 2015-2016

Industry Group (1)	Description of the Industry (2)	All Employees (3)	Value of output Rs. In lakhs (4)	Value added (5)
Not Available				

Source: Directorate of Economics and Statistics, Chennai-6.

17.3. Industrial Production
Year: 2015-2016

Sl. No. (1)	Name of the Product (2)	Unit of quantity (3)	Production (4)
Not Available			

Source: Directorate of Economics and Statistics, Chennai-6.

17.4. Production and Value of Major Minerals
Year: 2014-2015 (current year not available)

Name of the District (1)	Name of the Mineral (2)	Quality (Tonne) (3)	Value (Rs. in 000') (4)
Tirunelveli	Limestone	6,65,110	5,30,40,681
	Garnet Raw sand	-	-
	Total	6,65,110	5,30,40,681

Source: Assistant Director of Mines, Tirunelveli.

17.5. Small Scale Industries

Year: 2015-2016

Sl. No	Classification	Details of Classification	Issued Acknowledgement during 15-16
1.	micro	Manufacturing of Food products and beverages	70
2.	micro	Manufacturing of textiles	17
3.	micro	Manufacturing of Wearing Apparel, Dressing and Dyeing of fur	34
4.	micro	Turning and dressing of leather, manufacturing of Luggage, hand bags, Saddlers, Harness and Footwear	12
5.	micro	Mfg.of wood, products of wood, cork, articles of straw And plating materials, except furniture	40
6.	micro	Mfg.of paper and paper products	61
7.	micro	Publishing, printing and reproduction of recorded media	37
8.	micro	Mfg. Of Chemicals and Chemical products	1
9.	micro	Mfg. Of Rubber and plastic products	19
10.	micro	Mfg. Of Other non-metallic mineral products	24
11.	micro	Mfg. Of Basic metals	-
12.	micro	Mfg. Of Fabricated metal products except machinery And equipments	62
13.	micro	Mfg. Of Machinery and equipment N.E.C.	24
14.	micro	Mfg. Of Office, Accounting and Computing machinery	-
15.	micro	Mfg. Of Radio, Television, Communication equipment And apparatus	-
16.	micro	Mfg. Of Medical, Precision and Optical instruments, Watches and clocks	-
17.	Small	Mfg. Of Other Transport equipments	-
18.	micro	Mfg. Of Furniture, mfg.,	-
19.	micro	Recycling	3
20.	micro	Construction	31
21.	micro	Maintenance and repair of motor vehicles and motor	142
22.	micro	Hole sale of trade and commission trader	177
23.	micro	Maintenance and repairing of personal and household Goods	56
24.	micro	Hotel and restaurants	46
25.	micro	Financial inter mediation , except insurance and pension funding	-
26.	micro	Activities auxillary to financial inter mediation	-
27.	Small	Real Estate activities	73
28.	micro	Renting of transport equipments, other machinery and Equipments	18
29.	micro	Computer and Related activities	178
30.	micro	Other business activities	153
31.	micro	Other service activities	391
		Total	1669

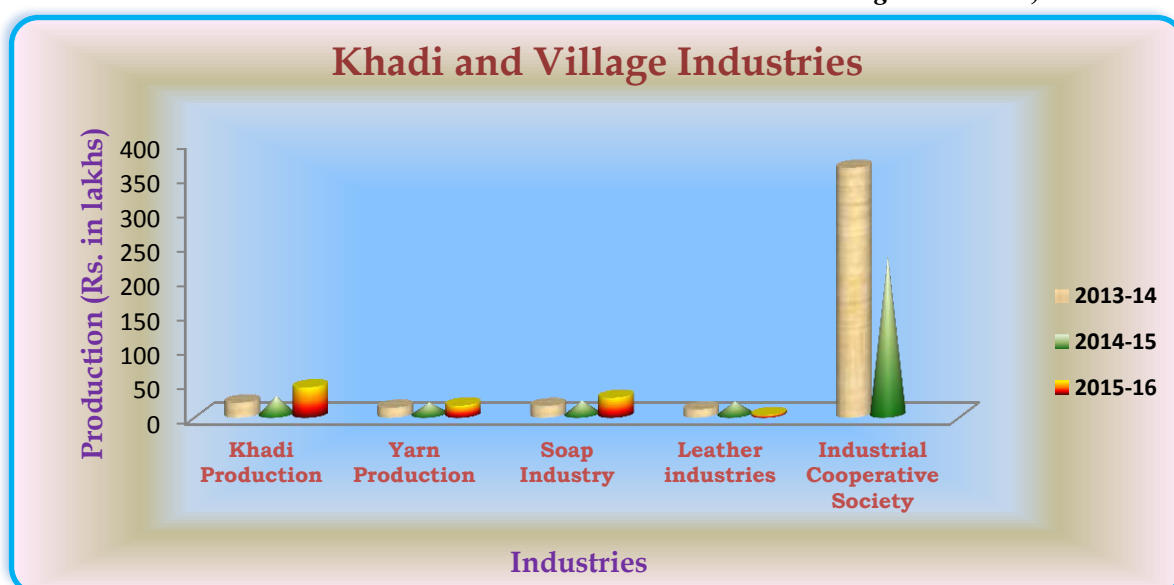
Source: District Industries and Commerce Office.

17.6. Khadi and Village Industries

Year: 2015-2016

Sl. No.	Industry	Production (Rs. in lakhs)	Sales (Rs. in lakhs)	Employment to (No. of persons)	Earnings (Rs. in lakhs)
(1)	(2)	(3)	(4)	(5)	(6)
1.	Khadi Production	44.14	52.89	12	8.10
2.	Yarn Production	17.76	-	41	6.62
3.	Soap Industry	29.13	29.61	15	5.00
4.	Bee-Keeping Industries	-	-	-	-
5.	Pottery industries	-	-	-	-
6.	Leather industries	3.98	4.04	4	0.90
7.	Industrial Cooperative Society	-	-	-	-

Source: District Khadi and Village Industries, Tirunelveli



17.7. No. of Printing Presses

Year: 2015-2016

Sl. No.	District	Number (issued Acknowledgement during 15-16)
1.	Tirunelveli	6

Source: District Industries and Commerce Office.

17.8. No. of Photocopy Xerox Centres

Year: 2015-2016

Sl. No.	Name of the Block / Municipality	No. of Xerox Centers
1.	Tirunelveli	2
2.	Palayamkottai	2
3.	Nanguneri	3
4.	Ambasamudram	2
5.	Cheranmahadevi	1
6.	Keelapavoor	1
7.	Shenkottai	2

Source: District Industries and Commerce Office.

18. FACTORIES
18.1. Registered and Working Factories
Year: 2015-2016

Sl. No.	Item	Numbers
1.	Factories on the Register at the beginning of the year	789
2.	Factories added during the year	36
3.	Factories removed during the year	-
4.	Factories on the register at the end of the year	825
5.	Number of working factories	825
6.	No. of Workers	61768

Source: Inspector of Factories, Tirunelveli -11.

18.2. Employment in Working Factories
Year: 2015-2016

Sl. No	Item	No of Unit	Factory code no	Numbers
1.	Cotton Spinning ,cleaning and Baling	-	17111	43
2.	Mining & Quarrying of attractive materials	-	-	-
3.	Manufacture of food and beverages	-	10719	3
4.	Manufacture of textiles	-	13139	3
5.	Manufacture of wearing apparel	-	13111	21
6.	Manufacture of wooden industrial goods	-	16299	6
7.	Manufacture of paper	-	17013	25
8.	Publishing and printing	-	18112	8
9.	Production of liquor gaseous fuel	-	-	-
10.	Manufacture of matches, fire works, & surgical cotton & bandages	-	20292	154
11.	Manufacture of plastic & tire products	-	2209	10
12.	Manufacture of non metallic mineral products	-	-	-
13.	Manufacture of basic metal	-	-	-
14.	Manufacture of fabricated of metal products	-	22209	17
15.	Manufacture of machinery equipments for agriculture	-	-	-
16.	Manufacture of electrical machinery	-	35101	4
17.	Manufacture of furniture fixtures, brooms & coir form mattresses	-	2309	18
18.	Generation and transmission of Electricity	-	35101	3
19.	Distribution of water	-	-	-
20.	Maintenance and repair of heavy motor vehicles	-	45200	87
21.	Supporting and auxiliary transport activating	-	-	-
22.	Others	-	-	387
Total		-	-	789

Source: District Inspector of Factories.

18.3. Unions: Industrial Disputes by Strikes and Lockouts Gheraos
Year: 2015-2016

Sl. No. (1)	Items (2)	Numbers (3)
1.	Number of Registered Trade Unions	19
2.	Strike:	
	Number of Strikes	2
	Number of Workers Involved	1000(approximate)
	Number of Mandays Lost	41185 (approximate)
3.	Lockouts:	
	Number of Lockouts	Nil
	Number of workers involved	Nil
	Number of Mandays Lost	Nil
4.	Gheraos:	
	Number	Nil
	Workers involved	Nil
	Mandays Lost	Nil

Source: District Labour Office.

19. LOCAL BODIES
19.1. Municipal Bodies Area and Population by Grades
Year: 2015-2016

Sl. No	Classification of Municipal Bodies	Number	Area (Sq.Km.)	Population (In '000')
1.	Corporations	1	108.65	473.64
2.	Special Grade	-	-	-
3.	Selection Grade	-	-	-
4.	First Grade	3	90.75	218.19
5.	Second Grade	4	114.25	175.75
6.	Third Grade	-	-	-
7.	Township Committee	-	-	-

Source: Concerned Municipality & Population as per Census 2011.

19.2. Municipal Bodies

Sl. No.	Corporations/ Municipalities	Corporation	Grade of Municipal Councils					Township Committees	Total
			Special	Selection	First	Second	Third		
1.	Tirunelveli	1	-	-	-	-	-	-	1
2.	Sengottai	-	-	-	-	1	-	-	1
3.	Puliyankudi	-	-	-	-	1	-	-	1
4.	Kadaiyanallur	-	-	-	1	-	-	-	1
5.	Sankarankoil	-	-	-	1	-	-	-	1
6.	Tenkasi	-	-	-	1	-	-	-	1
7.	Ambasamudram	-	-	-	-	1	-	-	1
8.	Vickramasingapuram	-	-	-	-	1	-	-	1
Total		1	-	-	3	4	-	-	8

Source: RDMA, Tirunelveli.

19.3. Panchayat Unions, Village Panchayats / Town Panchayats
Year: 2015-2016

Development Districts	Panchayat Union	Village Panchayats	Town Panchayats
1	19	425	36

Source: Deputy Director of Statistics, Tirunelveli.

19.4. Revenue Divisions, Taluks, Firkas and Revenue Villages
Year: 2015-2016

Revenue Divisions	Revenue Taluks	Revenue Firkas	Revenue Villages
3	15*	60	616

Source: Deputy Director of Statistics, Tirunelveli.

*3 Taluk created after 01.04.2016

**19.5. Tax collected By Corporation / Municipality / Panchayat Union /
Town Panchayat / Village Panchayat**
Year: 2015-2016

(Rs. in lakhs)

Item	Corporation	Municipality	Town Panchayat	Village Panchayat
Tax collected in Rs. in lakhs	N.A	1292.18	1334.32	839.577

Source: RDMA, A.D.(T.P.), A.D.(Panchayat).

19.6. Rural Development Activities

Year: 2015-2016

Sl. No	Name of the Scheme	No. of works Taken up		No. of works Completed		No. of works Pending	
		During the Year	As Amount	During the Year	Expenditure incurred (Rs. in lakhs)	During the Year	Balance
1	Green Housing Scheme	2480	4464.00	2177	4060.66	303	403.34
2	Indira Awaaz Yojana Additional – Special Project - Flood	1386	1663.20	0	0	1386	1663.20
3	Indira Awaaz Yojana	1370	1644.00	1015	1322.46	355	321.54
4	Anganwadi Upgradation – Additional Room	6	6	0	0	6	6.00
5	Anganwadi Upgradation – Construction of Baby Friendly Toilets	100	19.87	31	6.08	69	13.79
6	Anganwadi Upgradation – Minor Repairs	106	42.46	43	17.54	63	24.92
7	NBA IHHL	43877	5265.23	13434	1613.52	30443	3651.71
8	MPLADS Development Scheme	191	2094.84	127	1261.95	64	832.89
9	MLACDS Development Scheme	616	2410.59	466	1655.94	150	754.65
10	Others (Specify) - Biogas	17	1.53	5	0.45	-	-
11	MGNREGS	11163	-	7606	3143.39	3557	-
12	Village Panchayat service centre	119	2020.55	18	295.48	101	1725.07
13	SSS	46	534.38	41	487.8	5	46.58
14	THAI	1317	2167.61	1310	2057.34	7.	110.27
15	CSIDS	136	154.19	133	120.6	3	33.59
16	Koodankulam Neighbourhood Project – NDP – Houses	4600	13800	4600	0	0	13800.00
17	Rajiv Gandhi Panchayat Sashaktikaran Abhiyan	1	15	0	0	1	15.00
18	Nabard XXI	9	925	0	0	9	925.00
19	TNRRIS – STREAM –II – RENEWAL BT	24	533.68	16	430.59	8	103.09
20	TNRRIS – STREAM –II – STRENGTHENING	27	1174.78	6	520.53	21	654.25
21	TNRRIS – STREAM –II – UPGRADATION	25	1081.25	1	202.5	24	878.75
22	14 th Finance commission	1205	2308.36	463	782.42	742	1525.94
Total		68821	42326.52	31492	17979.25	37317	27489.58

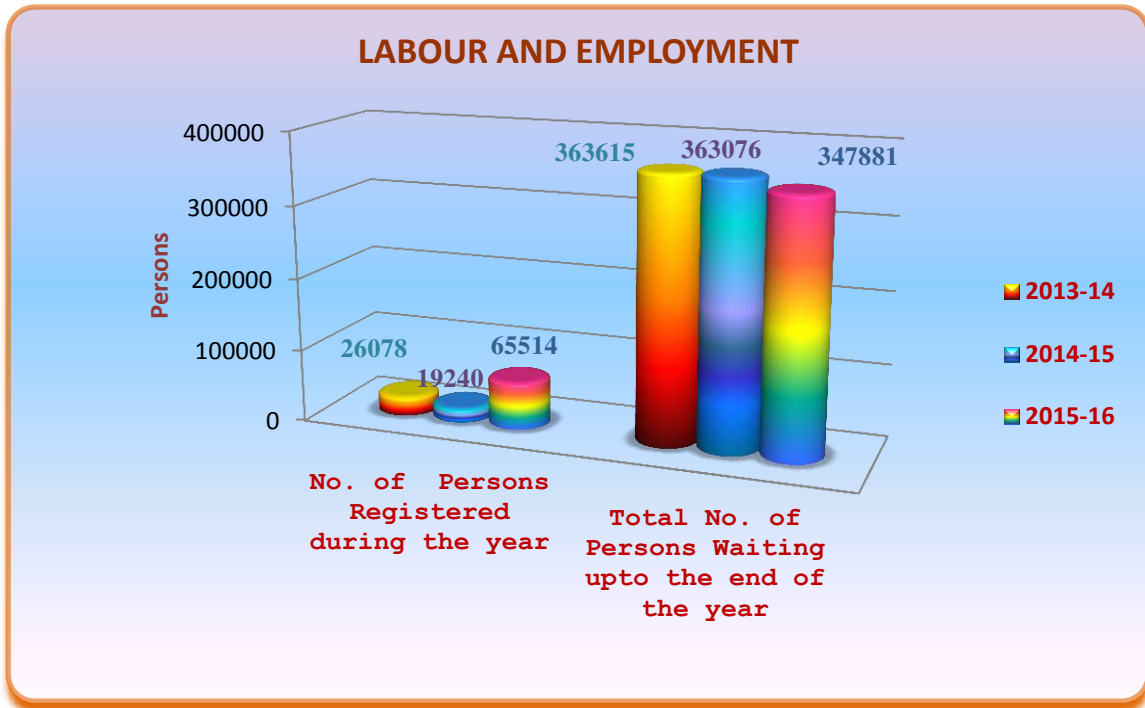
Source: P.D., DRDA, Tirunelveli.

20. LABOUR AND EMPLOYMENT

20.1. No. of Persons Registered During the Year and Total No. of Persons Waiting Upto the End of the Year as per Live Register Year: 2015-2016

Sl. No.	Type of Employment Exchange	No. of Persons registered during the year	Total No. of persons waiting upto the end of the year
1.	Tirunelveli- Dist	65514	347881

Source: District Employment Exchange.



20.2 No. of Placements During Year: 2015-2016

Sl. No.	Type of Employment Exchanges	Placements during the year	Placements upto the year (Last 15 Years)
(1)	(2)	(3)	(4)
1	District Employment Office Tirunelveli	426	9838

Source: District Employment Exchange.

20.3. Employment under NREGS Year: 2015-2016

No. of House Hold issued Job Cards	No. of House Hold Provided Employment	No. of Man days given (Rs. in lakhs)	No. of House Hold Completed 100 days	Wages distributed (Rs. in lakhs)
305862	206676	1.33	40380	22693.64

Source: P.O., DRDA, Tirunelveli.

LEGAL SERVICES



21. LEGAL SERVICES
21.1. Judicial Division and Original Jurisdiction
Year: 2015-2016

Sl. No.	Item	Number
(1)	(2)	(3)
1.	Principle District judge.	1
2.	a. Additional District judge Mahila Court	1
	b. 1.Additional District judge	1
	c. 11.Additional District judge	1
	d. Labour judge	1
	e. Additional Dist. Judges, Fast Track Court No 1 & 2	2
3.	District munisif cum judicial Magistrate	1
4.	Session Division	8
5.	Session judges	12
6.	Subordinate judges	4
7.	District munisif cum judicial Magistrate	12

Source: Principal District Court Tirunelveli.

21.2. Results of Civil and Revenue Cases in the Courts of Original Jurisdiction
Civil Suits Regular
Year: 2015-2016

Sl.No.	Item	Number
(1)	(2)	(3)
1.	Original Suits	1979
2.	Civil Appeals	431
3.	Civil Misc. Appeals	198
4.	Execution Petition	1493
5.	M.C.O.P	4153
6.	Criminal Appeals	233
7.	Criminal Revision Petition	67
8.	Session Cases	1385
9.	R.C. As(Rent Control Appeals)	198
10.	O.Ps.	2241
11.	L.A.Ops	9
12.	I.Ps (Insolvency Petitions)	16
13.	R.C.D.A(Rent Control Original Petitions)	113
14.	Small Cause Suits	2
15.	Civil Revision Petition	--
16.	Appeal Against Taxations Appeals	--

Source: Principal District Court Tirunelveli.

21.3. Nature of Free Legal Available and No. of Beneficiaries, No. of Cases Disposed of in Lok Adalat during the Year
Year: 2015-2016

Sl. No.	Nature of free legal available	No. of Beneficiaries	No. of cases disposed of in Lok Adalat
(1)	(2)	(3)	(4)
1.	M.C.O.P	1124	532
2.	Bank Suits	--	--
3.	H.M.O.Ps	4	2
4.	Civil Suits	532	266
5.	Compoundable I.P.C	--	--
6.	Maintenance	14	7
7.	Labour Case	50	25
8.	Taxation	--	--
9.	Cheque	120	60
Total		1844	892

Source: Principal District Court Tirunelveli.

21.4. No. of Advocates Practicing in Courts
Year: 2015-2016

Sl. No.	Name of the Court	No. of Advocates Practicing
(1)	(2)	(3)
1.	Tirunelveli Courts	1604
2.	Ambasamudram Courts	252
3.	Tenkasi Courts	290
4.	Sankarankoil Courts	220
5.	Valliyoor Courts	87
6.	Nanguneri Courts	60
7.	Cheranmahadevi Courts	40
8.	Shenkottai Courts	35
9.	Sivagiri Courts	84

Source: Principal District Court Tirunelveli.

22. LIBRARIES

22.1. Details of Members, Books available and Readers of the Head and Branch Libraries in the district

Year: 2015-2016

Place/Name of the Head/Branch	Members (in Nos.)	No. of Books available	Number of Readers
(1)	(2)	(3)	(4)
Tirunelveli District Central Library	40577	159607	76220
Branch Library	206209	1483970	2322518
Rural Library	46555	587085	980077

Source: District Library Officer, Tirunelveli.-2.

22.2. Number of Libraries housed in Government Building/Rental Building.

Year: 2015-2016

Libraries in Government Building (in Nos.)	Free Building	Libraries in Rental Building in (Nos.)
(1)	(2)	(3)
60	101	35

Source: District Library Officer, Tirunelveli.-2.

22.3. Number of Reading Rooms

Year: 2015-2016

Sl. No.	Type of Libraries	Number of Libraries	Number of Reading Room
(1)	(2)	(3)	(4)
1	Central library	1	1
2	Branch Library	102	102
3	Children Library	1	1
4	Library for Women's	1	1
5	Mobile Library	1	1
6	Rural Library	82	82
7	Part-time Library	9	9
	Total	197	197

Source: District Library Officer, Tirunelveli.-2.

MINING AND QUARRYING



23. MINING AND QUARRYING
23.1. Number of Mining and Quarrying units in the District
Year: 2014-2015*

Sl. No.	Name of Taluk	Major Minerals		Minor Minerals			
		Lime Stone	Garnet	Rough Stone	Earth	Granite	Kankar
(1)	(2)	(3)	(4)	(5)	(6)	(7)	(8)
1	Tirunelveli	32	-	44	-	1	-
2	Palayamkottai	3	-	18	-	2	-
3	Sankarankoil	13	-	24	-	3	3
4	Ambasamudram	9	-	20	1	15	-
5	Nanguneri	3	-	2	-	3	-
6	Radhapuram	4	53	28	2	3	-
7	Tenkasi	-	-	8	-	1	-
8	Sengottai	-	-	8	-	-	-
9	Sivagiri	6	-	1	-	-	-
10	Veerakeralampudur	-	-	9	-	2	-
11	Alangulam	2	-	15	-	1	-
Total		72	53	177	3	31	3

Source: Assistant Director of Mines, Tirunelveli.

23.2. Classification-wise Production
Year 2014-2015*

Sl. No.	Name of the Minerals	Production (in tonnes/unit)
(1)	(2)	(3)
1	Limstone	665110
2	Garnet	0
3	Rough Stone	2402868
4	Gravel/Earth	272604
5	Granite	35651.108
6	Kankar	123

Source: Assistant Director of Mines, Tirunelveli.

Note: *Current year not available

24. MANUFACTURING SECTOR

24.1. Number of Food and allied Manufacturing Units in the District

Year: 2015-2016

Sl. No	Industry Group	Name of the district	Description of the industry	All employees	Value of output Rs. In lakhs	Value added
Not Available						

Source: Directorate of Economics and Statistics.

24.2. Number of Non-Food Manufacturing units in the District

Year: 2015-2016

Sl. No	Industry Group	Name of the Block	Description of the Industry	All Employees	Value of output Rs. In lakhs	Value added
Not Available						

Source: Directorate of Economics and Statistics.

25. MEDICAL SERVICES

25.1. Number of Medical Colleges in the District with Students and Teachers

Year: 2015-2016

Sl. No	Name of the Institution	No.of.Students			No.of.Teachers
		Boys	Girls	Total	
(1)	(2)	(3)	(4)	(5)	(6)
1	Government Siddha Medical College, Tirunelveli	156	541	697	42
2	Government Medical College, Tirunelveli	451	481	932	220
3	Rajas Dental College, Vadakankulam	149	407	556	75
4	Devendrar College of Physiotherapy Palayamkottai.	48	53	101	5

Source: Concerned Institution.

25.2. Number of Pharmacy College with Students and Teachers
Year: 2015-2016

Sl. No.	Name of the Institution	Students			Teachers
		Boys	Girls	Total	
(1)	(2)	(3)	(4)	(5)	(6)
1	S.A.Raja College Of Pharmacy. Vadakankulam	144	170	314	21
2	Sri Ram Nallamani Yadav College Of Pharmacy. Kodikurichi	437	412	849	28
3	Antartica College Of Pharmacy. Palayamkottai.	51	55	106	8

Source: Concerned Institution.

25.3. Number of Medical Stores in the District (Category-wise)
Year: 2015-2016

Sl. No.	Item	Number of Medical Stores
(1)	(2)	(3)
1	Indian Medicine	NA
2	English Medicine	N.A
	Chemists & Druggists	1281
	Wholesales	359
	Restricted Licenses	55
	Homeopathy Licenses	12

Source: Asst. Director Drugs Control, Tirunelveli Zone

25.4. No .of Veterinary Colleges with Students and Teachers
Year: 2015-2016

No. of Institution.	Name of the Institution	Students			Teachers
		Boys	Girls	Total	
1.	Veterinary College and Research Institute, Tirunelveli	90	69	159	64

Source: Concerned Department.

26. MOTOR VEHICLES
26.1. No. of Motor Vehicles (Category-wise) Registered
Year: 2015-2016

Sl. No.	Name of the Motor Vehicles	RTO Tirunelveli	RTO Tenkasi	Total
A. Commercial				
1	State Carriage			
A	Public			
B	Private	60	-	60
2	Auto rickshaw	586	453	1039
3	Taxi	0	-	0
A	Ordinary	0	-	0
B	Motor cab	165	107	272
C	Maxi cab	101	67	168
4	Omni Buses(Travel)	0	-	0
5	Private Station Vehicle & Others	10	8	18
6	School Bus	49	42	91
7	Mini Bus	0	1	1
8	Ambulance	11	2	13
9	Fire Fighter	0	-	0
10	Light Commercial Vehicle	287	279	566
11	Lorry	186	-	186
A	State	0	71	71
B	National Permit	15	29	44
12	Articulate Vehicle	4	-	4
A	State	0	-	0
B	National Permit	0	-	0
13	Tractor/ Tractor	78	60	138
	Total (A)	1552	1119	2671
B. Non Commercial				
1	Motor Cycle	13454	8575	22029
2	Scooter	1219	2160	3379
3	Moped	43	1863	1906
4	Motorcar	2185	764	2949
5	Station Wagon	0	-	0
6	Tractor	48	158	206
7	Three Wheeler	12	1	13
8	Road Roller	0	-	0
9	Others	11	92	103
10	Tricycle Auto	0	-	0
11	Jeep	0	-	0
12	Four Wheeler	15	-	15
	Total(B)	16987	13613	30600
	Grand Total	18539	14732	33271

Source: Regional Transport Officer, Tirunelveli, Tenkasi.

26.2. No. of Motor Vehicles (Category Wise) Available for Hire Purpose
Year: 2015-2016

Sl. No.	Category	RTO Tirunelveli	RTO Tenkasi	Total
(1)	(2)	(3)	(4)	(5)
1	Auto rickshaw	586	453	1039
2	Tourist taxi	165	107	272
3	Maxi cabs	101	67	168
4	State permit carries (Lorry)	186	71	257
5	National permit	15	29	44
6	Stage carriage (Pri)	2	18	20
7	Stage carriage (STU)	58	-	58
8	Private Station Vehicle - EIV	10	8	18
9	NCP	287	62	349
10	Kerala based goods carriage	0	-	0
11	Kerala tourist taxi	0	-	0

Source: Regional Transport Officer, Tirunelveli, Tenkasi.

26.3. No. of Persons Issued Driving License
Year: 2015-2016

Sl. No.	Category	RTO Tirunelveli	RTO Tenkasi	Total
(1)	(2)	(3)	(4)	(5)
1	Driving License Fresh	11137	11970	23107
2	Driving License Endorsement	2709	2040	4749
3	Driving License Renewal	12783	8867	21650
Total		26629	22877	49506

Source: Regional Transport Officer, Tirunelveli, Tenkasi.

27. NON-CONVENTIONAL ENERGY GENERATION
27.1 No. of Solar Energy Generating Units in the District with Production Data
 Year: 2015-2016

Sl. No.	Name and Place of Solar energy system exist	Installed Capacity (in Mega Watts)	Generation (in Mega Watts)
(1)	(2)	(3)	(4)
1	Private	9.360	16650.538
2	Government	0.015	0

Source: Concerned Electricity Generation Units.

27.2 No. of Wind Mills Generating Units with Production Data
 Year: 2015-2016

Sl. No	Name and Place of Wind Mills Generation exist	Installed Capacity in MW (as on 31-03-2016)		Generation (in Million Units)
		No. of WEGS	MW	
(1)	(2)	(3)	(4)	(5)
1	Government	99	15.120	0.685
2	Private	5495	3641.050	3024.831

Source: Executive Engineer Wind Mill, Tirunelveli



28. POLICE AND PRISONS

28.1 Police Force

Year: 2015-2016 (as on 31.03.16)

Sl. No.	Name of the Stations	Police Stations (Including Special Units)	Out Posts	Actual Strength		Total
				Local Strength	Armed Reserve Strength	
(1)	(2)	(3)	(4)	(5)	(6)	(7)
1.	Tirunelveli City	29	-	577	410	987
2.	Tirunelveli-Moffusil	75	2	1953	454	2407
3.	Tamilnadu Spl Police (IX and XII Battalion)	-	-	1726		1726

Source: Source: S.P. Tirunelveli & Commissioner of Police, Tirunelveli Spl.Police, Manimuthar.

28.2. Cognizable Offences under Indian Penal Code (Including Attempts)

Year: 2015-2016

Sl. No.	Item	Number of Cases Reported		
		Tirunelveli City	Tirunelveli Moffusil	Total
(1)	(2)	(3)	(4)	(5)
1.	A. Murder	18	94	112
	B. Attempt to murder	129	317	446
2.	Culpable Homicide Not amounting to Murder	-	1	1
3.	A. Rape	4	27	31
	B. Attempt to rape	-	5	5
4.	Kidnapping and Abduction	7	36	43
5.	Dacoit	-	3	3
6.	Robbery	13	49	62
7.	Burglary	53	115	168
8.	Thefts	214	540	754
9.	Riots	-	2	2
10.	Criminal Breach of Trust	-	4	4
11.	Cheating	73	270	343
12.	Counterfeiting	5	5	10
13.	Miscellaneous	555	7429	7984
Total Cognizable Crime Under I.P.C.		1071	8897	9968

Source: S.P. Tirunelveli & Commissioner of Police, Tirunelveli.

28.3. Prisons and Convicts

Year: 2015-2016

Sl. No. (1)	Classification of Prisons (2)	Number (3)
1.	Central Prisons	1
2.	Special Prison for Women	-
3.	Sub-Jails	7
4.	Special Sub-Jails for Women	3
5.	Open Air Prison	-
6.	Fifth Garder(Salem)	-
7.	Borstal School	1
8.	Sub-Jail for Women	1
9.	District Jails	2
	TOTAL	15

Source: Superintendent Central prison Palayamkottai.

28.3. Classification of Convicts

Year: 2015-2016

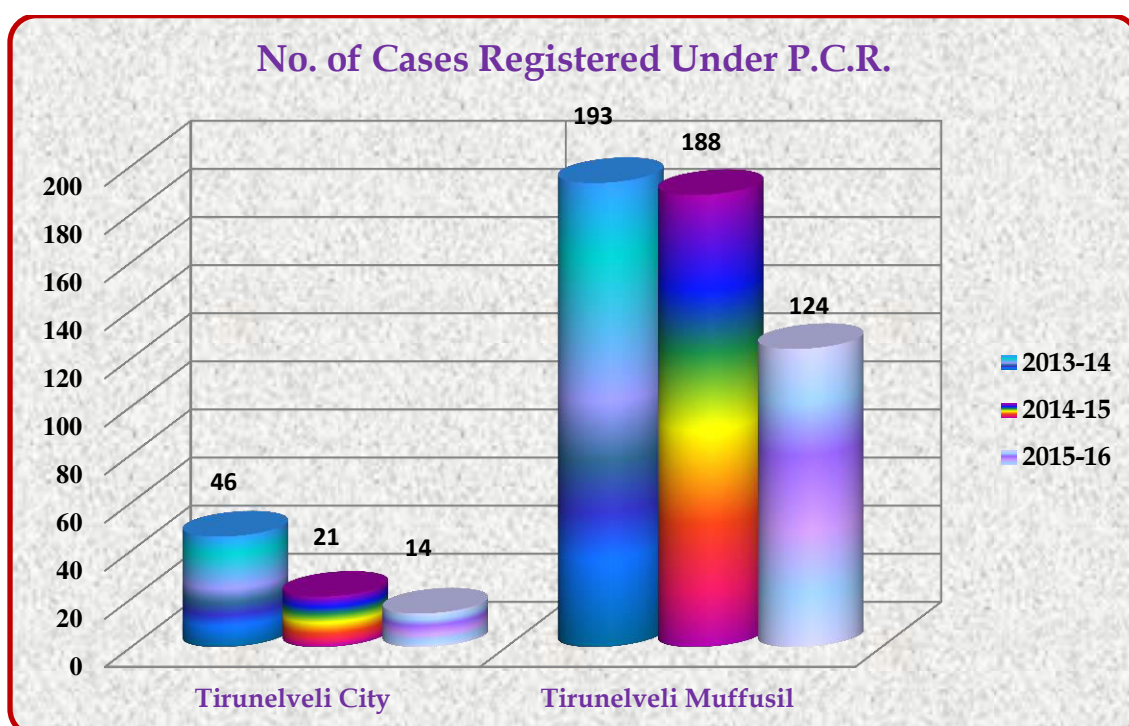
Sl. No. (1)	Length of Sentences (2)	Male (3)	Female (4)	Total (5)
1.	Below One Year	150	3	153
2.	Above One Year and not exceeding Two Years	16	-	16
3.	Above Two Years and not exceeding Five Years	37	-	37
4.	Exceeding Five Years and not exceeding Ten Years	42	-	42
5.	Exceeding Ten Years	1	-	1
6.	Life Sentence	64	-	64
7.	Sentence to death	-	-	-
	Total	310	3	313

Source: Superintendent Central prison Palayamkottai.

28.4. No. of Cases Registered Under P.C.R.
Year: 2015-2016

Sl. No.	Name of the Stations	No. of Cases Registered under P.C.R/ SC/ST (PA) ACT 1989
(1)	(2)	(3)
1.	Tirunelveli City	14
2.	Tirunelveli Muffusil	124
	Total	138

Source: S.P. Tirunelveli & Commissioner of Police, Tirunelveli.



28.5. No. of Cases Registered Against Women Harassment and Dowry
Year: 2015-2016

Sl. No.	Name of the Stations	No. of Cases Registered against Women Harassment and Dowry
(1)	(2)	(3)
1.	Tirunelveli City	127
2.	Tirunelveli Muffusil	1079
	Total	1206

Source: S.P. Tirunelveli & Commissioner of Police, Tirunelveli.

29. PUBLIC HEALTH

29.1. Public Health and Medical Services Rendered by Organizations and Individual

Sl. No. (1)	Items (2)	Numbers (3)
1.	Hospitals (Allopathy)	15
2.	Dispensaries	-
3.	Sanitary	-
4.	Nursing Home	-
5.	Maternity & Child Welfare Clinic	-
6.	Ayurvedic	7
7.	Unani	2
8.	Homeopathy	2

Source: J.D. Health, Tenkasi.

29.2. No. of Primary Health Centres with Sub-Centres

Year: 2015-2016

Sl. No. (1)	Name of the Block / Municipality (2)	No. of Primary Health Centres (3)	No. of Sub- Centre (4)
1.	Ambasamudram	5	21
2.	Cheranmahadevi	4	20
3.	Kadayam	3	17
4.	Kalakadu	4	17
5.	Manur	4	22
6.	Nanguneri	5	23
7.	Palayamkottai	7	26
8.	Pappakudi	3	16
9.	Radhapuram	4	23
10.	Valliyoor	6	27
11.	Alangulam	4	20
12.	Kadayanallur	6	12
13.	Keelapavoor	6	26
14.	Kuruvikulam	3	16
15.	Melaneelithanallur	3	17
16.	Schenkottai	4	12
17.	Sankarankoil	5	18
18.	Tenkasi	6	16
19.	Vasudevanalloor	6	25
	Total	88	374

Source: Deputy Director, Health, Tirunelveli & S.Koil.

30. PRINTING AND PUBLICATION

30.1. No. of News Papers, Weekly Magazines, Monthly Magazines Etc., Published Year: 2015-2016

Sl. No. (1)	Name of the News Paper (2)	Language of Publication (3)	Type of Periodicals (4)
1.	Sri Dharmabathy	-	-
2.	The Missionary intelligence	-	-
3.	Magalir Ungal Choice	-	-
4.	Deva Prasannam	-	-
5.	Jesus gives Victory	-	-
6.	Thaluka Murasu	-	-
7.	Samuthaya Vizhipunarvu sakthi Sudar	-	-
8.	Thinathanthi	Tamil	Daily Paper
9.	Thinamalar	Tamil	Daily Paper
10.	Thinamani	Tamil	Daily Paper
11.	Thinakaran	Tamil	Daily Paper
12.	Thinapoomi	Tamil	Daily Paper
13.	Malaimurasu	Tamil	Daily Paper
14.	Malaimalar	Tamil	Daily Paper
15.	Indian Express	Tamil	Daily Paper

Source: R.D.O., Tirunelveli, Cheranmahadevi, Tenkasi.

30.2. No. of Publishers in the District other than News Papers and Magazines Year: 2015-2016

Sl. No. (1)	Name of the Taluk (2)	No. of Publishers (3)
1.	Tirunelveli	-

Source: R.D.O., Tirunelveli, Cheranmahadevi, Tenkasi.

30.3. No. of Printing Presses in the District
Year: 2015-2016

Sl. No.	Name of the Block / Municipality	No. of the Printing Press/ issued Acknowledgement during 15-16	Type of the Press (Letter Press/Offset/Litho/Colour Graphics)
	Palayamkottai	2	Offset Printing Press
	Sankarankoil	0	-
	Melaneelithanallur	0	-
	Nanguneri	0	-
	Radhauram	1	Offset
	Ambai	0	-
	Vasudevanallur	0	-
	Shengottai	0	-
	Tenkasi	0	-
	Vallioor	0	-
	Kadayanallur	0	-
	Manur	0	-
	Aalangulam	0	-
	Kadayam	0	-
	Pappakudi	1	Offset
	Corporation	2	Offset

Source: District Industrial Centers.



31. Prices- Indices
31.1 Wholesale Price Index of Tamil Nadu
(Base Year - 1970-71=100)

Period	Primary Articles	Fuel, Power & Light	Manufactured Products	All Commodities
2014	2877.81	2807.6	2051.44	2510.15
2015 - January	2949.47	2827.03	2157.46	2595.11
February	2947.9	2833.52	2189.56	2608.59
March	2954.57	2839.21	2212.41	2622.33
April	2963.28	2844.04	2225.3	2632.73
May	2984.79	2850.46	2241.27	2651.29
June	3007.31	2850.53	2254.76	2669.08
July	3035.88	2850.53	2266.98	2689.5
August	3061.18	2854.33	2269.64	2704.13
September	3084.37	2889.64	2273.04	2718.99
October	3107.22	2890.98	2276.62	2732.64
November	3202.93	2907.87	2288.22	2788.72
December	3250.8	2912.41	2294.78	2816.97
Average	3045.81	2862.55	2245.84	2685.84

Source: Department of Economics and Statistics, Chennai-6

31.1a Wholesale Price Index of Tamil Nadu
Year: 2015-16

Month	Primary articles	Food articles	Non-food articles	Minerals	Fuel power light	Manufacturing products	All commodities
April'15	2963.28	3703.27	1802.29	1615.84	2844.04	2225.3	2632.73
May'15	2984.79	3734.22	1809.12	1616.65	2850.46	2241.27	2651.29
June'15	3007.31	3762.57	1824.08	1590.63	2850.53	2254.76	2669.08
July'15	3035.88	3805.04	1832.08	1564.62	2850.53	2266.98	2689.5
Aug'15	3061.18	3842.49	1838.44	1564.62	2854.33	2269.64	2704.13
September'15	3084.37	3881.57	1836.46	1564.62	2889.64	2273.04	2718.99
October'15	3107.22	3906.59	1856.69	1564.62	2890.98	2276.62	2732.64
November'15	3202.93	4054.59	1870.38	1564.62	2907.87	2288.22	2788.72
December'15	3250.8	4131.95	1871.19	1577.67	2912.41	2294.78	2816.97
January'16	3266.82	4130.5	1916.62	1577.67	2813.67	2297.83	2823.53
February'16	3218.06	4044.34	1927.35	1577.67	2813.66	2293.18	2795.8
March'16	3240.13	4083.06	1922.95	1577.67	2822.06	2296.42	2809.12
Average	3118.56	3923.35	1858.97	1579.74	2858.35	2273.17	2736.04

**31.2 Consumer Price Index Numbers for Industrial Workers
(Central Series)(Base Year 2011=100) Year: 2015-2016**

Period	Chennai	Tiruchirapalli	Madurai	Coimbatore	Coonoor	Salem
2014	230	253	239	231	241	233
2015 – January	239	269	253	237	251	245
February	237	262	251	237	250	243
March	236	250	249	236	250	241
April	240	251	253	237	253	244
May	246	258	261	241	261	248
June	251	258	260	244	263	252
July	251	256	257	243	262	253
August	250	255	259	245	262	257
September	251	260	258	243	264	258
October	256	263	263	247	268	263
November	260	272	274	250	272	270
December	260	273	274	251	272	271
Average	248	261	259	243	261	254

Source: Director General of Labour Bureau, Shimla

**31.3 Consumer Price Index Numbers for Industrial Workers (State Series)
(Base Year 2011=100) Year: 2015-2016**

Period	Cuddalore	Nagercoil	Vellore	Tuticorin
2014	1184**	1109**
2015 - January	134	135	133	137
February	132	135	132	135
March	131	133	130	135
April	132	134	131	137
May	133	136	132	139
June	135	138	135	140
July	136	139	136	139
August	135	138	136	138
September	135	138	135	138
October	137	139	138	140
November	140	142	140	144
December	141	144	143	145
Average	135	138	135	139

Source: Department of Economics and Statistics, Chennai-6

*** Base year 1982=100*

31.4 Consumer Price Index Numbers for Industrial Workers (Central Series)

Base Year 2011=100, Year: 2015-16

Period	Chennai	Tiruchirapalli	Madurai	Coimbatore	Coonoor	Salem
April'15	240	251	253	237	253	244
May'15	246	258	261	241	261	248
June'15	251	258	260	244	263	252
July'15	251	256	257	243	262	253
Aug'15	250	255	259	245	262	257
September'15	251	260	258	243	264	258
October'15	256	263	263	247	268	263
November'15	260	272	274	250	272	270
December'15	260	273	274	251	272	271
January'16	261	273	273	249	273	269
February'16	257	266	266	248	268	266
March'16	254	262	264	245	267	265
Average	253	262	264	245	265	260

31.5 Consumer Price Index Numbers for Industrial Workers (State Series)

Base Year 2011=100, Year: 2015-16

Period	Cuddalore	Nagercoil	Vellore	Tuticorin
April'15	132	134	131	137
May'15	133	136	132	139
June'15	135	138	135	140
July'15	136	139	136	139
Aug'15	135	138	136	138
September'15	135	138	135	138
October'15	137	139	138	140
November'15	140	142	140	144
December'15	141	144	143	145
January'16	141	144	142	143
February'16	138	141	140	139
March'16	136	138	137	138
Average	137	139	137	140

Source: Department of Economics and Statistics, Chennai-6

31.6 Consumer Price Index Numbers for Selected Essential Items in Rural Tamil Nadu
(Base Year: 1970-71=100) Year: 2015-2016

Period	Food	Fuel & Lighting	Clothing	Misc.	Composite Index
2014	3569	2685.25	2065.75	3767.42	3445.85
2015 - January	3741.00	2773.00	2102.00	3956.00	3606.33
February	3745.00	2779.00	2106.00	3971.00	3611.35
March	3750.00	2793.00	2112.00	4007.00	3619.50
April	3777.00	2828.00	2115.00	4044.00	3646.55
May	3789.00	2858.00	2116.00	4077.00	3660.85
June	3817.00	2879.00	2122.00	4108.00	3687.44
July	3832.00	2940.00	2123.00	4130.00	3705.29
August	3853.00	2997.00	2148.00	4199.00	3732.77
September	3887.00	3053.00	2169.00	4283.00	3771.56
October	3930.00	3066.00	2176.00	4345.00	3812.18
November	3984.00	3070.00	2187.00	4383.00	3859.28
December	4025.00	3128.00	2199.00	4430.00	3900.32
Average	3844.17	2930.33	2139.58	4161.08	3717.79

31.7 Consumer Price Index Numbers for Selected Essential Items in Urban Tamil Nadu
(Base Year: 1970-71=100) Year: 2015-2016

Period	Food	Fuel & Lighting	Clothing	Misc.	Composite Index
2014	3222.75	2875.08	2669.25	3109.5	3149.16
2015 - January	3399.00	2984.00	2721.00	3243.00	3306.60
February	3394.00	3040.00	2725.00	3259.00	3309.93
March	3393.00	3049.00	2731.00	3269.00	3311.91
April	3397.00	3062.00	2737.00	3278.00	3317.51
May	3419.00	3081.00	2741.00	3284.00	3335.54
June	3468.00	3083.00	2745.00	3301.00	3373.31
July	3480.00	3097.00	2749.00	3304.00	3383.44
August	3549.00	3109.00	2747.00	3308.00	3433.37
September	3520.00	3114.00	2747.00	3309.00	3413.50
October	3582.00	3126.00	2752.00	3319.00	3459.92
November	3702.00	3112.00	2753.00	3329.00	3545.13
December	3728.00	3118.00	2754.00	3353.00	3568.05
Average	3502.58	3081.25	2741.83	3296.33	3396.52

Source: Department of Economics and Statistics, Chennai-6

**31.8 Consumer Price Index Numbers for Selected Essential Items in Rural
Tamil Nadu 2015-16**
(Base Year: 1970-71=100)

Month	Food	Fuel& light	Clothing	Others	Composite index
April'15	3777.00	2828.00	2115.00	4044.00	3646.55
May'15	3789.00	2858.00	2116.00	4077.00	3660.85
June'15	3817.00	2879.00	2122.00	4108.00	3687.44
July'15	3832.00	2940.00	2123.00	4130.00	3705.29
Aug'15	3853.00	2997.00	2148.00	4199.00	3732.77
September'15	3887.00	3053.00	2169.00	4283.00	3771.56
October'15	3930.00	3066.00	2176.00	4345.00	3812.18
November'15	3984.00	3070.00	2187.00	4383.00	3859.28
December'15	4025.00	3128.00	2199.00	4430.00	3900.32
January'16	4032.00	3135.00	2205.00	4469.00	3909.86
Feburary'16	3997.00	3160.00	2215.00	4518.00	3888.04
March'16	3978.00	3184.00	2229.00	4561.00	3878.66
Average	3908.42	3024.83	2167.00	4295.58	3787.73

Source: Department of Economics and Statistics, Chennai-6

**31.9 Consumer Price Index Numbers for Selected Essential Items in Urban
Tamil Nadu 2015-16**
Base Year: (1970-71=100)

Month	Food	Fuel& light	Clothing	Others	Composite index
April'15	3397.00	3062.00	2737.00	3278.00	3317.51
May'15	3419.00	3081.00	2741.00	3284.00	3335.54
June'15	3468.00	3083.00	2745.00	3301.00	3373.31
July'15	3480.00	3097.00	2749.00	3304.00	3383.44
Aug'15	3549.00	3109.00	2747.00	3308.00	3433.37
September'15	3520.00	3114.00	2747.00	3309.00	3413.5
October'15	3582.00	3126.00	2752.00	3319.00	3459.92
November'15	3702.00	3112.00	2753.00	3329.00	3545.13
December'15	3728.00	3118.00	2754.00	3353.00	3568.05
January'16	3733.00	3109.00	2761.00	3383.00	3576.55
Feburary'16	3648.00	3109.00	2763.00	3401.00	3520.03
March'16	3629.00	3122.00	2766.00	3402.00	3507.9
Average	3571.25	3103.50	2751.25	3330.92	3452.85

Source: Department of Economics and Statistics, Chennai-6

32. QUALITY CONTROL

32.1. List of Industrial/Establishment Units Having Quality Control Facilities and the Products Subjected to Quality Control.

Year: 2015-2016

Sl. No	List of Industries	Establishment Units having, Quality Control Facilities	Products subjected to Quality Control
1.	Cement	India-Cements	Cement
2.	Cloth Manufacturing	Madura-Coats	Clothes
3.	Sugar Factories	1.Dharani Sugars 2.Em.Pee.Sugars	1.Sugar 2.Power Generation

Source: Concerned Office.

33. REGISTRATION

33.1. No. of Registration Offices in the District

Year: 2015-2016

Sl. No.	Name of the Block / Municipalities	No. of Registration Office
1.	Tirunelveli – Corporation	6
MUNICIPALITY		
1.	Sankarankoil	1
2.	Puliangudi	1
3.	Kadayanallur	1
4.	Tenkasi	2
5.	Shencottai	1
Total		6
BLOCK		
1.	Alangulam	2
2.	Kadayanallur	1
3.	Sankarankoil	1
4.	Vasudevanallur	2
5.	Keelapavoor	2
6.	Tenkasi	1
7.	Melaneelithanallur	2
8.	Nanguneri	2
9.	Radhapuram	2
10.	Kalakadu	2
11.	Manur	1
12.	Valliyoor	2
13.	Cheranmahadevi	3
14.	Ambasamudram	3
15.	Kadayam	1
16.	Pappakudi	1
Total		28
Grand Total		40

Source: Deputy Inspector General of Registration Tirunelveli -I.

33.2. Registration and Aggregate Value of Properties Transferred
Year 2015-2016

No. of Registration (Movable and Immovable)	Aggregate Value of Properties Transferred (Movable and Immovable) (in Rs)
59058	2110,14,99,207

Source: Deputy Inspector General of Registration Tirunelveli -I.

34. REPAIRS AND SERVICE

34.1. Authorised Automobiles Repair and Service Stations
Year: 2015-2016

Name of the Block / Municipalities	Authorized Automobiles Repair and Service (in No's.)
Tenkasi	1
Vasudevanallur	-
Sankarankoil	1
Shencottai	1
Keelapavoor	-
Kadayanallur	-
Palyamkottai	5
Ambasamudram	3
Cheranmahadevi	-
Valliyoar	3
Alangulam	-
Kadayam	-
Kuruvikulam	1
Nanguneri	6
Radhapuram	5
Melaneelithanallur	-
Pappakudi	-
Kalakadu	2
Manur	-
Corporation	3
Total	31

Source: District Industries Centre, Tirunelveli

34.2. Authorised Electrical and Electronic Goods Repair and Service Units
Year: 2015-2016

Name of the Block / Municipalities	Electrical and Electronic goods Repair and Service Units(in No's)
Not Available	

35.1. HOTELS
Year: 2015-2016


I. No. (1)	Name of District (2)	No. of Hotels (3)
1.	Tirunelveli	59

Source: Deputy Commissioner (CT), Tirunelveli.

35.2. Details of Hotels
Year: 2015-2016

Sl. No.	Name of District	No of Hotels with Lodging Facilities	No of Hotels without Lodging Facilities
1.	Tirunelveli	31	109

Source: Deputy Commissioner (CT), Tirunelveli.



36. RECREATION AND CULTURAL SERVICES

36.1. List of Cinema Theatres and their Capacities

Year: 2015-2016

Sl. No.	Name of the District-Tirunelveli	No. of the Cinema Theatres	Capacity
1.	Air conditioned	3	1474
2.	Non Air Conditioned	19	11105
3.	Open Air	-	
4.	Semi Permanent	-	
5.	Touring	-	

(Excluding Tirunelveli Div)Source: District Collectorate ('C' Section).



36.2. List of Clubs and Associations

Year: 2015-2016

Sl. No.	Place	Name of the Club and Association
1.	Palayankottai	Lions Club
2.	Palayankottai	Rotary Club
3.	Palayankottai	District Club
4.	Tirunelveli	Rotary Club/ Lions Club
5.	Ambasamudram	Rotary Club
6.	Ambasamudram	Lions Club
7.	Tenkasi	Rotary Club
8.	Tenkasi	Lions Club
9.	Nanguneri	Lions Club
10.	Shenkottai	Lions Club
11.	Alankulam	Lions Club
12.	Surandai	Lions Club
13.	Tisayanvillai	Rotary Club/ Lions Club
14.	Sankarankovil	Lions Club
15.	Kadayanallur	Lions Club
16.	Puliyangudi	Lions Club
17.	Valliyoor	Rotary Club/ Lions Club

Source: Concerned Office.

36.3. List of Motion Picture Distributors and Projection Services

Year: 2015-2016

Sl. No.	Name of the Block / Municipality	Name of the Picture Distributors / Projection Services
Not Available		

37. SOCIAL WELFARE
37.1. Puratchi Thalaivar M.G.R. Nutritious Meals Programme Centres
Year: 2015 - 2016

Sl. No.	Project	No. of Centres
1.	ICDS	2562
2.	P.A. Noon Meal Centre (School Sector)	2088
Total		4650

Source: P.O., ICDS & P.A. Noon Meal Tirunelveli.

37.2. No. of Beneficiaries under Puratchi Thalaivar M.G.R. Nutritious Meals Programme
Year: 2015-2016

Sl. No.	No. of Beneficiary Under age Group	Beneficiaries
ICDS Centres		
1.	6-36 Months Children	82899
2.	25-60 Months Children	46744
3.	Pregnant & Lactating Woman	26209
4.	1 to 2 Years Egg Beneficiries	23771
P.A. Noon Meal Centre		
5.	5-9 Years Children	120133
6.	10-14 Years Children	58261
7.	15&16 Years	12209
8.	NCLP	438

Source: P.O., ICDS & P.A. Noon Meal Tirunelveli.

37.3. Number of Beneficiaries under Free Supply of Text Books and Uniforms
Year: 2015-2016

Sl. No	Name of School	Age group 6-14 (Standards I to VIII)			
		Text Books		Uniforms	
		Boys	Girls	Boys	Girls
1.	Primary	73454	77015	64808	66556
2.	Upper Primary	16744	16607	13507	13139

Source: SSA, Tirunelveli (DISE).

37.4. Number of Beneficiaries under Free Cycles Scheme
Year: 2015-2016

No. of Schools	Boys	Girls	Total
168	13106	18800	31906

Source: CEO, Tirunelveli.

37.5. Number of Beneficiaries Free Supply of Laptop
Year: 2015-2016

No. of Schools	Boys	Girls	Total
154	9935	13935	23870

Source: CEO, Tirunelveli.

37.6. Number of Beneficiaries under Old age Pension Scheme
Year: 2015-2016

Taluk	IGNOAPS	IGNDPS	IGNWPS	DAPS	DWP	DDWP	UWP	CMPUPT	REFOAP	REPPHP	REFDWP	REFDDWP	TOTAL
1.	2.	3.	4.	5.	6.	7.	8.	9.	10.	11.	12.	13.	14.
Tirunelveli	3014	66	792	590	1291	411	49	222	46	1	15	1	6498
Palayamkottai	3862	192	944	320	341	304	56	16	9	0	4	0	6048
Sankarankoil	4271	342	796	443	1348	247	89	984	9	0	8	0	8537
Tenkasi	1356	32	152	339	597	112	49	840	4	0	0	0	3481
Sivagiri	4445	61	1109	296	1088	110	64	243	0	0	0	0	7416
Shencottai	2862	74	720	229	464	135	38	804	0	0	0	0	5326
Ambasamudram	3409	179	1068	231	340	172	70	52	4	0	6	0	5531
Nanguneri	4975	132	670	413	679	321	38	132	0	0	0	0	7360
Radhapuram	5649	337	2237	295	412	314	79	0	12	3	8	0	9346
V.K.Pudur	2924	166	928	85	145	81	64	68	0	0	0	0	4461
Alangulam	2088	138	433	161	151	33	31	243	0	0	0	0	3278
Kadayanallur	3047	119	585	512	1123	140	87	984	34	3	11	2	6647
Thiruvengadam	2514	197	472	172	618	93	46	472	0	0	0	0	4584
Manur	1705	65	227	193	653	163	37	115	0	0	0	0	3158
Cheranmahadevi	2336	78	632	164	272	119	29	80	18	1	3	0	3732
Total	48457	2178	11765	4443	9522	2755	826	5255	136	8	55	3	85403

Source: Dist Collectorate (T Section), Tirunelveli.

37.7. Free Houses and House Sites Distributed to Communities

Year: 2015-2016

Name of the Taluk	House distributed					
	S.C.	S.T.	B.C	D.C&M.B.C	Others	Total
(1)	(2)	(3)	(4)	(5)	(6)	(7)
House distributed (Samuthuvapuram)	-	-	-	-	-	-
House distributed (IAY Houses)	862	1	361	140	6	1370
House distributed (IAY Special Project Flood)	567	3	291	116	409	1386
House distributed (Green House)	646	4	1098	514	218	2480
House sites distributed	-	-	-	-	-	-

Source: P.D. DRDA District Collectorate & Tirunelveli.

37.8 Implementation of Relief Measures and Pension Schemes

Year: 2015-2016

Sl. No.	Name of the Scheme/ Relief Measures	No. of Beneficiaries	Total Amount Disbursed (Rs. in '000')
1.	Freedom Fighters Pension Scheme		
	a) State Government	N.A	N.A
	b) Central Government		
2.	Ellai Kavalar/ Tamilaringar Pension Scheme	80	1,64,050
3.	Agavai Muthirntham Tamilaringar	171	3,44,085

Source: D.D. Tamil Dept, Collectorate Tirunelveli

37.9 Social Welfare Schemes

Year: 2015-2016

Sl. No.	Name of the Schemes	No. of Beneficiaries	Value of Assistant (Kind of Cash) in Rs.
1	Moovalur Ramamirtham Ammaiyar Ninaivu Marriage Assistance Scheme	4942	144475000
2	EVR Maniammaiyar Ninaivu Widow Daughter Marriage Assistance scheme	88	2475000
3	Dr.Muthulakshmi Reddy Ninaivu Inter - Caste Marriage Assistance scheme	157	6050000
4	Annai Therasha Ninaivu Orphan Girls Marriage Assistance scheme	2	50000
5	Dr.Dharmambal Ammaiyar Ninaivu Widow Remarriage Assistance Scheme	4	50000
6	Chief Minister's Girl Child Protection Scheme	3342	74071200

Source: District Social Welfare Officer, Tirunelveli

38. SANITARY SERVICES

38.1. No. of Sanitary Workers engaged in Sanitation, Garbage and Sewage Disposal and other Particulars

Year: 2015-2016

Name of the Municipality	No. of Workers engaged in Sanitation	No. of Sanitary Workers engaged in Garbage and Sewage disposal	No. of Sanitary Workers engaged in Other connected works related with sanitation
Tenkasi	136	81	57
Sankarankoil	160	156	4
Kadayanallur	84	79	5
Puliyangudi	95	89	6
Senkottai	30	20	10
Ambasamudram	47	39	8
V.K.Puram	58	48	10
Total	610	512	100

Source: R.D.M.A., Tirunelveli

38.2. No. of Vehicles Engaged in Sanitary Services

Year: 2015-2016

Sl. No.	Name of the Municipality	No. of vehicles engaged in Sanitary Services
1.	Tenkasi	9
2.	Sankarankoil	4
3.	Kadayanallur	7
4.	Puliyangudi	6
5.	Senkottai	4
6.	Ambasamudram	9
7.	V.K.Puram	6
	Total	45

Source: R.D.M.A., Tirunelveli

39. SCIENTIFIC AND RESEARCH SERVICE

39.1. Institutions and Laboratories Engaged In Research Work

Name and address of Institutions and Laboratories (1)	Type of Research Field (2)
State Agmark Laboratory, Tirunelveli	Agmark Grading is carried out for Centralised, and decentralized commodities.
State Agmark Laboratory, Tenkasi	

Source: Deputy Director of Agriculture (Agri Buisness) Tirunelveli.

40. STORAGE FACILITIES

40.1. List of Agricultural and Non-Agricultural Storage Godowns

Year: 2015-2016

Sl. No	Item	Numbers	Capacity (Tonnes)
1.	Agriculture	50	610
2.	Co-Operation	244	30320
3.	Civil Supplies	9	30000
4.	Panchayat Union	53	6155
5.	Regulated Market	7	7000
6.	Tamil Nadu Warehousing Corp	29	89300 (MT)

Source: D.D. Agri. Marketing Committee

40.2. List of Cold Storage and Godowns

Year: 2015 - 2016

Sl. No.	Name and address of the cold storage
1	N.A

41. TEXTILES

41.1. No. of Ginning, Spinning and Weaving Mills

Year: 2015-2016

Sl. No. (1)	No. of Ginning mills (2)	No. of Spinning mills (3)	No. of Weaving mills (4)
1.	2	41	4

Source: Inspector of Factories.

41.2. Quantum of Production

Year: 2015-2016

Ginning Mills production (1)	Spinning mills production (2)	Weaving mills Production (3)
-	N.A	-

Source: Inspector of Factories.

42. TRADE AND COMMERCE
42.1. No. of Major and Minor Trade and Commercial Estate
 Year 2015-2016

Sl. No.	Commodities	No. of major Trade	No. of minor Trade	No. of Commercial estate
1.	Paddy	120	332	-
2.	Chillies	37	389	-
3.	Cotton	16	25	-
4.	Groundnut	16	7	-
5.	Blackgram	55	390	-
6.	coriander	17	382	-

Source: Secretary, Tirunelveli Marketing Committee.



43. TRANSPORT

Tirunelveli has an extensive transport network and is well-connected to other major cities by road and rail. The corporation maintains a total of 763.3 km (474.3 mi) of roads. The city has 134.88 km (83.81 mi) of concrete roads, 375.51 km (233.33 mi) of BT roads, 94.291 km (58.590 mi) of water-bound macadam roads, 76.31 km (47.42 mi) of unpaved roads and 82.3 km (51.1 mi) of highways. Twenty-two kilometres (fourteen miles) of highway are maintained by the State Highways Department and thirty kilometres (nineteen miles) by the National Highways Department. In 1844 a bridge was built by Colonel Horsley across the Tamirabarani River, connecting Tirunelveli to Palayamkottai. The city is located on NH 7, 150 km (93 mi) south of Madurai and 91 km (57 mi) north of Kanyakumari. NH 7A, an extension of NH 7, connects Palayamkottai with Tuticorin Port. Tirunelveli is also connected by major highways to Kollam, Tiruchendur, Rajapalayam, Sankarankovil, Ambasamudram and Nazareth.

The main bus stand (popularly known as the New Bus Stand), opened in 2003, is located in Veinthaankulam and there is regular bus service to and from the city. Other bus stands (for intracity service) are the Junction and Palay bus stands. The Tamil Nadu State Transport Corporation has daily service to a number of cities, and the corporation operates a computerised reservation centre in the main bus stand. It also operates local buses serving the city and neighbouring villages. The State Express Transport Corporation has intercity and inter state service to Bangalore, Chennai, Kanyakumari, Tiruvendrum and other cities.

Tirunelveli Junction railway station is one of the oldest railway stations in India. The line from Tirunelveli to Shengottai was opened in 1903; the connection to Quilon, which was completed later, was the most important trade route to Travancore province in British India. The city is connected to major cities in all four directions: Madurai and Sankarankovil to the north, Nagercoil to the south, Sengottai and Kollam to the west, Tuticorin and Tiruchendur to the east. Tirunelveli is also connected to major Indian cities with daily service to Chennai, Tiruchirappalli, Madurai, Kanyakumari, Mumbai, Guruvayur, Howrah, Delhi and Trivandrum. There is passenger service to Madurai, Tiruchendur, Tiruchirappalli and Kollam.

The nearest airport to Tirunelveli is Tuticorin Airport (TCR) at Vaagaikulam in Thoothukkudi District, 32 km (14 mi) east of the city, which offers daily flights to Chennai. The nearest international airports are Madurai International Airport, 150 km (93 mi) away and Thiruvananthapuram International Airport (TRV), about 130 km (81 mi) away.

43.1. Length of Roads (In Kilo Metres)
Year 2015-2016

Name of authority	Surfaced Roads (K.M)				Un surfaced Roads	Grand Total
	Cement Concrete	Bituminous	Water bound Macadam	Total		
National High ways	-	174.824	-	174.824	-	174.824
State High ways	5.590	1673.111	-	1678.701	-	1678.701
Major District Road	3.935	1226.331	-	1230.266	-	1230.266
Other District Road	12.261	4792.369	-	4804.63	-	4804.63
Sugarcane Roads	-	12.500	-	12.500	-	12.500

Source: S.E (H), Tirunelveli & S.E. (NH), Tirunelveli.

43.2. Accidents
Year: 2015-2016

Sl. No.	Name of the corporation/Block/ Municipality	Total Number of Accidents	No. of persons injured	Number of persons killed
1.	Tirunelveli Moffusial	2015	2392	493
2.	Tirunelveli City	278	364	84

Source: Superintendent of Police & Commissioner of Police, Tirunelveli.

43.3. Registered Motor Vehicles
Year: 2015-2016

Commercial Vehicles	Non Commercial Vehicles	Total
2671	33271	35942

Source: Regional Transport Office Tirunelveli & Tenkasi.

43.4. Transport Corporations

Year: 2015-2016

Sl. No.	Name of the Corporations	Year of Formation	Headquarter	District covered	No. of buses as on 31 st March
1.	Tamil State Transport Corporation (Tirunelveli) Ltd., Tirunelveli Region	01.01.1974 (Formation) 01.04.1983 (Bifurcation as TNSTC (Madurai Division-II Ltd) 12.02.2004 (Amalgamation as the existing corporation 23.10.2010 (Bifurcation as TNSTC Tirunelveli Ltd.,)	Regional H.Q- Tirunelveli	Tirunelveli & Tuticorin	693

Source: GM TNSTC Tirunelveli. Ltd., Tirunelveli Region

43.5. Selected Indicators on Overall Performance of State Transport Corporations

Year: 2015-2016

Sl. No.	Item	Name of the Transport Corporation	
1.	Fleet Strength as on 31 st March	693	
2.	Kilometers operated carried per day (in lakhs)	2.94	
3.	Number of passengers carried per day (in lakhs)	6.58	
4.	Fleet Utilization (Percentage)	93.29	
5.	Kilometer efficiency (Percentage)	99.25	
6.	Kilometer run per litre of diesel	a) City	5.53
		b) Mofussil	5.19
		c) Overall	5.29
7.	Number of routes (as on 31 st March)	472	
8.	Number of New routes introduced during the year	Nil	
9.	New villages benefited during the year	Nil	
10.	Benefited village population (in lakhs)	Nil	
11.	Staff strength as on 31 st March	4870	
12.	Number of New Buses purchased during this year	36	

Source: GM TNSTC Madurai Div-II Tirunelveli.

43.6. Railway Lines (Broad Gauge) and Stations

Item		Tirunelveli Sub Division	Tiuticorin Sub Division	Srivaikundam Sub Division	Total
1.	Route Length	29.20	80.03	61.01	170.24
2.	Track Length	54.20	115.99	69.23	239.42
3.	No. of Railway Stations	4	11	11	26

43.7. Port Development

1. Major Ports

2. Minor ports

Vessels entered and Cargo handled

Name of the Port	Vessels entered	Cargo handled
Major Ports: Chennai Tuticorin	Nil	Nil
Intermediate Ports Cuddalore Nagapattinam	Nil	Nil
Minor Ports Kilakarai Rameswaram Pamban Colachal Kanniyakumari Valinokkam * Including Transshipment, Cargo and Container cargo	Nil	Nil

Source: Concerned Port Office.

43.8 AIR PORTS

Year.2015-2016

Sl. No (1)	Airport (2)	Passengers (in '000')			
		Embarked (3)	Disembarked (4)	Transit (5)	Total (6)
1.	INTERNATIONAL AIRPORT, MADRAS	Nil			
	a) International				
	b) Domestic				
2.	DOMESTIC AIRPORT				
	a) Madras				
	b) Coimbatore				
	c) Madurai				
	d) Tiruchirappalli				

Table 43.8. Contd

Cargo Handled (Tonne)			Revenue (Rs. In lakhs)		
Loaded	Unloaded (8)	Total (9)	PAX	Cargo	Total
Nil					

Source: Concerned Airport.

43.9. Private Transport Operators

Year: 2015-2016

Route sanctioned for Current year)

Sl. No.	Type of the Transport Operations	Tirunelveli	Tenkasi	Total
1.	Moffusil	0		
2.	Tourist	0		
3.	Spare	2		
4.	Mini Bus Route	0		

Source: Regional Transport Officer, Tirunelveli, Tenkasi.



TOURISM

Places of Importance in Tirunelveli District



44. TOURISM

Places of Importance in Tirunelveli District

Manjolai Hills

Located between 1,000 metres (3,300 ft) and 1,500 metres (4,900 ft) of elevation, the Manjolai area is set deep within the Western Ghats within the Kalakad Mundanthurai Tiger Reserve in the Tirunelveli District. Located on top of the Manimuthar Dam and the Manimuthar Water Falls, the Manjolai area comprises tea plantations, small settlements, the Upper Kodaiyar Dam and a windy view point called Kuthiravetti.



The whole of the Manjolai Estates and the tea plantations are operated by The Bombay Burmah Trading Corporation Ltd on forest land leased by the Government of Tamil Nadu. There are three tea estates within the Manjolai area: Manjolai Estate, Manimutharu Estate and Oothu Estate. The Estates are located at elevations ranging from 700 metres (2,300 ft) to 1,300 metres (4,300 ft).

Courtallam




Courtallam is situated at a mean elevation of 160 metres (520 ft) on the Western Ghats in Tirunelveli District of Tamil Nadu, India. The numerous waterfalls and cascades along with the ubiquitous health resorts in the area have earned it the title of "Spa of South India". The falls are fullest with rain on the hills. They are Main Falls, Five Falls, the Shenbhaga Falls, the Tiger Falls, old Courtallam Falls, Honey Falls, Orchard falls and Sitraruvi.

Tiger Reserve



The 900 square kilometers (350 sq mi) Kalakkad Mundanthurai Tiger Reserve was established in 1962. The reserve, at 8°39'N 77°23'E, is about 45 km west of Tirunelveli and is known as KMTS to forest and tiger researchers. Kalakkad is the nearest town. Kalakkad has a temple called Malainambi temple with a falls.

Papanasam



Papanasam is a famous picnic spot in Tirunelveli district in the Indian state of Tamil Nadu. It falls under the Ambasamudram Taluk. It is situated 50 km from Tirunelveli. The site is popular with tourists attractions like Thamirabarani River, Agasthiyar Falls, Siva Temple, Papanasam dam and Hydro Electric Power Plant.

Bird Sanctuary



A tiny village in the far south, Koonthankulam in Nanguneri Taluk of Tirunelveli District is emerging as a new favourite of the migratory birds. It is just 38 kilometres (24 mi) away. About 35 species of birds visit this calm but congenial village for breeding. The painted storks are coming from North India and East European Countries to this place. Similarly the flamingoes which flew in mainly from the Rann of Kutch have hatched and reared their young in the village.

Sankarankoil



Sankaran kovil temple was built in the early part of the 11th century C.E. The temple at Sankarankoil depicts Hari and Hara as one God. There is a deity named *Sankara Narayanan*, which is half Lord Shiva and half Lord Vishnu. There is another deity, named *Avodai ambal* or *Gomathi Ambal*, after whom the temple is named; it was built by Ukrama Pandiyan in 900 C.E. Sacred sand is available, which is believed curative by some. June is marked by the *Adi Thabasu* festival.

Swamy Nellaiappiar and Kanthimathi Ambal Temple



The Nellaiappiar Temple is located in Tirunelveli district. It is rooted in tradition and history, and is known for its musical pillars and other sculpted figures. The nearest airport is Tuticorin (TCR) at Vagaikulam, 30-minute drive (32 km) from Tirunelveli.

Athankarai Pallivasal



The pilgrim centre, Athankarai Pallivasal is located in between Thiruchendur and Kanyakumari on the coast road, about 46kms from Thirunelveli. The shrine has two domes of Sufi saints who were believed to grant all desires of devotees. One dome is dedicated to Syed Ali Fathima and another to Hazrath Sheik Mohammed. During the festival held in September, thousands of devotees gather here to pay their homage and seek blessings.

44.1. Places of Tourist Attraction

Year: 2015-2016

Sl. No.	Tourist Place	
1.	Courtalam	Main falls, Old Falls, Five Falls, Honey Falls, Tiger Falls and Boating
2.	Papanasam	Dam site, Agasthiar falls and Temple
3.	Manimuthar	Dam site and falls
4.	Mundanthurai	Wild life Sanctuary
5.	Kalakadu	Wild life sanctuary
6.	Koondhankulam	Birds sanctuary
7.	Tirunelveli	District Science Centre
8.	Thirupudaimaruthur	Mingling of the rivers Kadana and Thamirabarani
9.	Shencottai	Gundar Dam Site
10.	Vadakarai	Adavi Nainar Dam Site
11.	Kadayam	Kadana Dam.
12.	Krishnapuram	Statues and Temple

Source: District Tourist Development Office.

44.2. List of Places of Worship

Sl. No.	Places of Worship
1.	A/M Nellaiapparkoil -Tirunelveli.
2.	A/M Kasiviswanatharkoil -Tenkasi.
3.	A/M Vanamamalai Temple -Nanguneri.
4.	A/M Gomathiammankoil -Sankarankoil.
5.	A/M Nambikoil -Tirukarangudi.
6.	A/M Perumalkoil -Panagudi.
7.	Chitrasabai -Courtallam.
8.	Papanasam Temple -Papanasam.
9.	Dharga-Athangarai & Pottalpur.
10.	St.Antony Church - Uvari.
11.	A/M Aanjanayar Temple –Kadayanallur
12.	A/M NithyaKalyani Amman Temple - Radhapuram
13.	A/M Krishnapuram Temple - Krishnapuram
14.	A/M Balasubramaniaswamy Koil - Aykudi
15.	A/M Suyambulinga Swami - Uvari

Source: District Tourist Development Office.

44.3. List of Hotels and Lodging Houses

Year: 2015-2016

S.No.	Name of District	Hotels	Hotels & Lodging Houses	Lodging Houses
1.	Tirunelveli Palayamkottai	-	21	-
2.	Tirunelveli Junction	-	9	21
3.	Tirunelveli Town	3	-	-
4.	Nanguneri	11	-	17
5.	Ambasamudram	6	1	9
4.	Shenkottai	7	-	7
5.	Tenkasi	14	9	55
6.	Sankarankovil	18	-	-

Source: Deputy Commissioner (CT), Tirunelveli.

44.4. List of Travel Agents

Year: 2015-2016

Sl. No. (1)	List of Travel Agents (2)
1.	S.R.M. Travels
2.	Amarnath Travels
3.	S.P.K.Travels
4.	Aarthi Travels
5.	Parveen Travels
6.	TVLS Travels
7.	A.B.T Travels.
8.	Lakshmi Travels
9.	Senthur Travels
10.	P.V.T.Travels
11.	Rathi Meena
12.	S.P.S.Travels
13.	Bluewings Travels

Source: Concerned Office.

44.5 Train Service Timing (01.10.2016)

Train No.	Train Name	Type	Arival Days							Schedule Time
16790*	JammuTawi - Erode*	Exp		M				F		
16688-slip*	Navyug Express Slip*	Exp		M						00:30
56701	Punalur - Madurai	Pass	S	M	T	W	T	F	S	00:35
16861	Puducherry - Kanyakumari	Exp						F		01:10
16339	Mumbai CST - Nagercoil	Exp	S		T			F	S	01:25
16351	Mumbai-Nagercoil Balji	Exp		M			T			02:15
22621	Rameswaram - Kanyakumari	SF	S		T			F		02:15
56700	Madurai-Punalur	Pass	S	M	T	W	T	F	S	02:40
22629*	Mumbai Dadar (T) Tirunelveli.*	SF	S							04:00
12633	Chennai Egmore - Kanyakumari	SF	S	M	T	W	T	F	S	04:15
16610	Coimbatore - Nagercoil	Exp	S	M	T	W	T	F	S	05:15
22619*	Bilaspur - Tirunelveli*	SF					T			05:15
17235	KSR Bengaluru - Nagercoil	Exp	S	M	T	W	T	F	S	05:40
12667	Chennai Egmore Nagercoil	SF						F		06:00
12642	Thirukkural SF	SF		M		W				06:00
16105	Chennai Egmore - Tirunelveli	Exp	S	M	T	W	T	F	S	06:15
16352	Nagercoil - Mumbai CST	Exp	S				T			06:30
12631*	Nellai Superfast Exp*	SF	S	M	T	W	T	F	S	07:20
16128	Guruvayur - Chennai	Exp	S	M	T	W	T	F	S	07:40
16723	Ananthapuri Express	Exp	S	M	T	W	T	F	S	07:50
12665	Howrah - Kanyakumari	SF				W				08:20
16340	Nagercoil - Mumbai CST	Exp		M	T	W		F		08:30
56796*	Sengottai - Tirunelveli*	Pass	S	M	T	W	T	F	S	08:45
56762*	Tiruchendur-Tirunelveli*	Pass	S	M	T	W	T	F	S	08:50
56319	Nagercoil Coimbatore...	Pass	S	M	T	W	T	F	S	09:25
12666	Kanyakumari - Howrah...	SF							S	09:35
12689	Chennai Central Nagekoil	SF							S	09:35
16354	Nagercoil - Kachegudu	Exp			T					09:35

Train No.	Train Name	Type	Arival Days							Schedule Time
06001*	Chennai Egmore - Tirunelveli*	Exp							S	10:45
56035*	Tiruchendur - Tirunelveli*	Pass	S	M	T	W	T	F	S	11:00
56767	Tuticorin Tiruchendu...	Pass	S	M	T	W	T	F	S	11:10
11021*	Dadar - Tirunelveli*	Exp		M			T	F		11:45
09458*	Gandhidham - Tirunelveli *	Exp				W				11:45
56770	Tiruchendur - Palani	Pass	S	M	T	W	T	F	S	12:30
22627*	Tiruchirappalli - Tirunelveli.*	SF	S	M	T	W	T	F	S	13:00
56800*	Sengottai Tirunelvel*	Pass	S	M	T	W	T	F	S	13:05
56769	Palani - Tiruchendur	Pass	S	M	T	W	T	F	S	13:55
16862	Kanyakumari - Puducheri	Exp						F		15:20
56768	Tiruchendur Tuticorin	Pass	S	M	T	W	T	F	S	16:10
56798*	Sengottai-Tirunelvel*	Pass	S	M	T	W	T	F	S	17:45
56320	Coimbatore - Nagerco...	Pass	S	M	T	W	T	F	S	17:50
56764*	Tiruchendur Tirunelveli*	Pass	S	M	T	W	T	F	S	18:05
12668	Nagercoil Chennai Eg...	SF						F		18:15
16318-Slip*	Himsagar Express Slip*	Exp					T			18:30
12634	Kanyakumari - Chennai	SF	S	M	T	W	T	F	S	19:00
16353	Kacheguda - Nagercoil	Exp					T			19:00
16127	Chennai Egmore - Guruvayir	Exp	S	M	T	W	T	F	S	19:30
56766*	Tiruchendur Tirunelveli*	Pass	S	M	T	W	T	F	S	19:40
16724	Ananthapuri Express	Exp	S	M	T	W	T	F	S	19:45
56802*	Sengottai Tirunelveli*	Pass	S	M	T	W	T	F	S	20:10
16106	Tiruchendur - Chennai	Exp	S	M	T	W	T	F	S	20:15
56741*	Tuticorin Tirunelveli*	Pass	S	M	T	W	T	F	S	20:40
56717*	Kanyakumari Tirunelveli*	Pass	S	M	T	W	T	F	S	20:40
17236	Nagercoil - KSR Bengaluru.	Exp	S	M	T	W	T	F	S	20:50
12690	Nagercoil Chennai Central	SF	S							21:10
12641	Thirukkural SF	SF				W		F		21:10
16609	Nagercoil - Coimbatoir	Exp	S	M	T	W	T	F	S	21:40
19578*	Hapa - Tirunelveli*	Exp	S	M						22:20
56825*	Erode --Tirunelveli*	Pass	S	M	T	W	T	F	S	22:40
22622	Kanyakumari - Rameswaram	SF	S		T			F		23:35

44.6. Railway Length (in Km.)

Year: 2015-2016

No. of Railway Station	Route Length		Track Length	
	Broad Gauge	Meter Gauge	Broad Gauge	Meter Gauge
26	257.0	-	495.45	-

*Source: Southern Railway.***45. VITAL STATISTICS****45.1. Births and Deaths Registered**

Year: 2015-2016

Sl. No.	Name of the Block	Live Births Registered	Deaths Registered	Infant Death
1.	Manur	1830	747	27
2.	Palayamkottai	2310	934	20
3.	Papakudi	1121	543	25
4.	Kadayam	1478	730	20
5.	Ambasamudram	1456	729	26
6.	Cheranmahadevi	1652	898	26
7.	Nanguneri	1567	457	23
8.	Kalakadu	1511	526	16
9.	Radhapuram	1895	718	15
10.	Valliyur	2379	783	30
11.	Alangulam	1889	751	29
12.	Kadayanallur	1087	536	12
13.	Shenkottai	1113	511	13
14.	Sankarankoil	1259	570	17
15.	Kuruvikulam	1253	607	20
16.	Keelapavoor	2503	1049	30
17.	Melaneelithanallur	1350	506	24
18.	Tenkasi	1505	506	19
19.	Vasudevanallur	1597	699	26
Total		30755	12800	418

Source: D.D (Health) Tirunelveli, Sankarankoil.

45.2. Birth, Death and Infant Mortality Rates
Year: 2015-2016

Sl. No.	Name of the Block	Birth	Death	Infant Mortality
1.	Manur	13.6	5.9	14.6
2.	Palayamkottai	12.8	5.3	9.7
3.	Papakudi	13.8	7.0	21.6
4.	Kadayam	13.5	6.9	13.5
5.	Ambasamudram	9.6	4.9	19.3
6.	Cheranmahadevi	12.7	7.1	15.8
7.	Nanguneri	14.0	5.1	13.9
8.	Kalakadu	14.5	5.1	10.4
9.	Radhapuram	14.5	5.7	8.5
10.	Valliyur	14.9	5.3	15.3
11.	Alangulam	14.43	5.74	15.4
12.	Kadayanallur	6.48	3.19	11.0
13.	Shenkottai	9.41	4.32	11.7
14.	Sankarankoil	7.88	3.57	13.5
15.	Kuruvikulam	13.14	6.37	16.0
16.	Keelapavoor	13.40	5.62	12.0
17.	Melaneelithanallur	14.19	5.32	17.8
18.	Tenkasi	8.01	2.69	12.6
19.	Vasudevanallur	8.23	3.60	16.3

Source: D.D (Health) Tirunelveli, Sankarankoil.

45.3. Death by Causes
Year: 2015-2016

Sl.No. (1)	Name of the Causes for Death (2)	No. of the Death (3)
1.	Tuberculosis	47
2.	Heart Disease	363
3.	Other Fever	119
4.	Special Disease	42
5.	Other Disease	1693

Source: D.D (Health) Tirunelveli, Sankarankoil.

46. VOLUNTARY SERVICES
46.1. List of Voluntary Services Available in the District for The
Development of Rural and Urban Population
Year: 2015-2016

Sl. No.	Name of Programme	No. of Prog.
1.	Youth Club Development Programme (YCDP)	05
2.	Training on Youth Leadership and community Development	03
3.	Theme Based Awareness and Education Programme	13
4.	Promotion of Sports Materials to Youth Clubs	82
5.	Cluster Level Sports Meet	04
6.	District Level Sports Meet	01
7.	Skill Upgradation Training for Women Long Term and Short Term	07
8.	Promotion of Folk, Art & Culture	01
9.	Celebration of National & International Days/Weeks	10
10.	District Youth Convention & Yuva Krithi Programme	01
11.	Neighbourhood Youth Parliament Village Level	95
12.	Neighbourhood Youth Parliament Block Level	08
13.	Life Skill Education Programme	01
14.	Declamation Contest	01
15.	Tribal Youth Training	01

Source: Nehru Yuvakendra Tirunelveli.

47. WATER WORKS AND SUPPLY
47.1. No. of Schemes Operated In the District
Year: 2015-2016

Sl. No.	Name of the Municipalities	Name of the Scheme	No. of the Schemes Operated in The District
1	Tenkasi	Courtallam CWSS	1
2	Sankarankovil	Manur CWSS	3
		Sankarankovil – Alangulam CWSS	
		Sankarankovil – Puliyangudi CWSS	
3	Kadayanallur	Kadayanallur - Puliyangudi CWSS	1
4	Puliyangudi	Kadayanallur - Puliyangudi CWSS	2
		Sankarankovil – Puliyangudi CWSS	
5	Senkottai	Senkottai CWSS	1
6	Ambasamudram	By local body	
7	V.K.Puram	By local body	
Total			8

Source: E.E., TWAD Board, Maintenance Division, Tirunelveli.

47.2. No. of Workers Engaged In the Water Works and Supply
Year: 2015-2016

Sl. No.	Name of the Municipalities	Name of the Schemes	No. of Workers engaged in water works and supply
1.	Tenkasi	CWSS	14
2.	Sankarankoil	CWSS	3
3.	Kadayanallur	Karuppanathi Own-ULB	11
4.	Puliyangudi	Urban Water Supply	7
5.	Senkottai	Urban	7
6.	Ambasamudram	Urban	12
7.	V.K.Puram	Urban Water Supply	6

Source: P.A., (P.D.,) A.D., (T.P.,) RDMA.

47.3. No. of House Connections, Fountains
Year: 2015-2016

Sl. No.	Name of the Municipalities	No. of House water connections	
		House connection	Fountain
1.	Tenkasi	11970	182
2.	Sankarankoil	10876	110
3.	Kadayanallur	13971	171
4.	Puliyangudi	10010	50
5.	Senkottai	4822	144
6.	Ambasamudram	7546	157
7.	V.K.Puram	10017	189
	Total	69212	1003

Source: R.D.M.A., Tirunelveli.

47.4. Educational Expenditure
Year: 2015-2016

District	Type of School	No. of Schools	Rs."000"
Tirunelveli	High and Higher Secondary School	344	N.A

Source: CEO, Tirunelveli.

**ADDITIONAL PARTICULARS
2015-2016**

COLLECTORATE	STD CODE 0462
COLLECTOR;TIRUNELVELI DISTRICT	2501032
- do -	2501033
- do -	2501035
- do -	2501036
Collector (Per)	2501222
Collector (Res) (with extn)	2577983
Collector	2501181
District Revenue Officer(Res)	2580466
District Revenue Officer (Per)	2500466
P A To Collector Genl(Res)	2572375
P A To Collector (CMNMP) (Off)	2500768
P A To Collector Development TVL	2586988
Revenue Divisional Officer(Off) (with extn)	2501333
Revenue Divisional Officer (Res)	2572104
Asst Commissioner (Excise);	2500618
District Adi Dravidar Officer	2501034
District Supply Officer	2336981
District Adi-Dravida Welfare Officer	2574530
District Treasury Officer	2500619
Assistant Director Panchayat	2573219
District Supply Officer (Per)	2500761
Assistant Director (Audit)	2501293
District Planning Officer	2501901
Information & Public Relation Officer (Off)	2500455
Information & Public Relations Officer (Res)	2575465
Circuit House	2500665
PA to Collector Small Savings	2500764
PA to Collector Small Savings	2501780
Tahsildar, Palayamkottai (With Extns)	2500086
District Panchayat; Chief Executive Officer	2500177
District Panchayat; Chairman	2500401
National Informatics Centre	2500508
District Town Panchayat Office (With Extn)	2500809

FOREST DEPARTMENT

Conservator Of Forests (Off) (With Extns)	2552612
Conservator of Forest (Res)	2579832
Field Director & Conservator Of Forests	2552663
Divl Forest Officer (Res)	2531806
District Forest Officer (Off)	2500712
District Forest Officer (Res)	2574779
District Forest Office;Control Room	2500778
Wild Life Warden; Kalakad Sanctuary	2580115
ECO Development Officer;Project Tiger TVL	2553567

DEPARTMENT OF ECONOMICS AND STATISTICS

Regional Joint Director of Statistics	2555173
Deputy Director of Statistics	2555172
	2555182

AGRICULTURE

Joint Director of Agriculture (with extn)	2572514
Dy Dir Of Agriculture, Farmers Training Centre	2572530
Dy Director Of Oil Seeds	2572180
Dy Director of Horticulture	2572360
Asst Director of Seed Inspection	2574017
Asst Director of Agriculture, Infn cum Trg Centre	2572463
Asst Director Of Agriculture	2572775
Asst Director Of Seed Certification	2574865
Project Manager(Comprehensive Watershed Devpt.Prgm.	2580773
Supdtg Engr-Agri Engineering Dept	2575474
Exe. Engineer Agricultural Engineering	2551312
Asst Exe Engineer, Agri Engineering Inspection	2552572
Seed Testing Officer	2575266
Dy Director, District Live Stock Farm;	2333425
District Livestock Farm, Admn Block	2338759
Veterinary Hospital	2334314
Joint Director of Animal Husbandry (SAP)	2500489
Dy Registrar of Dairying (with extn)	2572836
Tamilnadu Dairy Devpt Corpn	2552557
Government Model Foundries	2342037

COMMERCIAL TAX PABX with Extns

Dy Commissioner, Commercial Taxes	2572071
Dy Commissioner-Commercial Taxes	2583948
Dy Commissioner-Commercial Taxes (Per)	2572064
Dy Commissioner- Commercial Tax (Res)	2532751
Dy Commissioner -Commercial Taxes (Enforcement)	2583564
Dy Commissioner-Commercial Taxes (Res)	2572948
Asst Commissioner - Commercial Taxes	2580887
Asst Commissioner (Per)	2572295
Asst Commissioner-Commercial Taxes	2584974
Asst. Commissioner -(Enforcement) TVL	2572624
Appellate Asst Commissioner.(CT)	2581625
Commercial Tax Officer - Tvl Junction	2580414
Dy Comml Tax Officer TVL Town	2572626
Dy Comml Tax Officer TVL Bazar	2572627

POLICE DEPARTMENT

POLICE EMERGENCY	100
Control Room	2572100
Dy Inspector General of Police (Res)&Camp Office	2573300
Dy Inspector General Of Police (Off)	2573200
Commissioner of Police (Office)	2501444
Commissioner of Police (Personal)	2501071
Commissioner Of Police	2532052
Commissioner of Police (Res)	2573323
Asst Commissioner of Police,(P.E.Wing) (Off)	2572659
Dy Commissioner of Police (Crime&Tfc)(Off)	2500350
Dy Commissioner Of Police(Crime&Tfc)(Res)	2577832
Dy Commissioner of Police,Law & Order(Off)	2501070
Dy Commissioner Of Police L & O (Res)	2578392
Addl.Dy.Commissioner of Police(P.E.Wing)(Off)	2577100
Asst Commissioner of Police,City Armed Reserve	2584395
Asst Commissioner of Police,City Armed Reserve(Res)	2584399
Asst Commissioner of Police,Intelligence Section	2501067
Asst.Commr Police Intelligence (Res)	2533400
Asst.Commissioner of Police,Tirunelveli	2322747
Asst Commissioner of Police,Palayamkottai	2530711
Supdt of Police,District Police Office (with extn)	2579966
Supdt of Police,Dist Police Office	2579911
Supdt Of Police	2533882
Supdt of Police,Camp Office	2579011
Addl Supdt of Police,PEW(Off)	2573299
Dy Supdt of Police, Spl Br	2579144
PA to Supdt of Police (Off)	2581777
Dy Supdt Of Police, Armed Reserve(Res)	2339951

POLICE DEPARTMENT	
Dy Supdt of Police, Crime Branch record burea	2572027
Dy Supdt of Police, Vigilance & Anti Corrupti	2580908
Dy Supdt of Police,PEW(Off)	2572808
Dy Supdt Of Police	2530922
City Police office, Tirunelveli	2501066
Legal Advisor & City Police Office	2501072
District Crime Branch	2582857
Inspector Of Police Q Branch CID	2541751
Deputy Supdt Of Police	2541600
Armed Reserve	2576400
Inspector of Police,Town Traffic	2339800
Inspector of Police,Palayamkottai	2579292
Inspector Of Police,Traffic,TVL Junction	2334399
Inspector of Police(PEW)	2572131
Inspector Of Police, Traffic-Palayamkottai	2579066
Inspector Of Police, Railway (Res)	2323095
Inspector Of Police, Spl Branch	2579055
Inspector of Police(Vig)	2581123
Inspector of Police,City Crime Record Bureau	2501069
Inspector of Police,Central Crime Branch	2584384
Inspector of Police,(M.T)	2584386
Inspector of Police,Central Crime Branch II	2584396
Inspector of Police,Armed Reserve	2576800
Inspector of Police,Intelligence Section	2584388
Inspector of Police II,Intelligence Section	2501068
Police Radio Branch	2572053
Police Station, Junction	2334629
Police Station,(City Crime Branch I)	2334625
Police Station,Medical college Hospital	2580475
Police Station, Melapalayam	2352530
Police station, Muneerpallam	2352405
Police Station, Perumalpuram	2530175
Police Station, Pettai	2342006
Police Station, Railways	2334634
Police Station, Sivanthipatti	2532700
Police Station, Suthamalli	2342625
Police Station, Thatchanallur	2334893
Police Station, (Taluk) Thimmarajapuram	2541520
Police Station, Town (With Extn)	2339273
Protection of Civil Rights Unit	2572300
Regional Police Transport Workshop, Workshop Supdt	2580254
All Women Police Station	2578700

M S UNIVERISITY - MANONMANIAM SUNDARANAR UNIVERSITY

Regional Dy Director Of Government Exams	2320361
do	2321298
do	2321620
do	2321380
do	2333968
do	2321451
Vice Chancellor (Off)	2337231
Registrar(Per)	2334363
Registrar	2330935
Registrar	2336768
Registrar's Section	2338632
Dept Of Physical Education M S University	2577194
FAX -M S University	2322973
Controller of Examinations (Off)	2322970
Finance Officer (Off)-	2322736
Youth Welfare Dept	2573996
Enquiry-Helping Hands	2338721
Enquiry-Helping Hands	2333741
Library	2335782
Academic Science Block	2333887
N S S, Schaffter Hall	2572962
Sports,Schaffter Hall	2572964
Govt Arts College For Women, Principal	2322432
Joint Director Of Collegiate Education	2573262
Joint Director of Collegiate Education (Res)	2331357
Chief Educational Officer	2500702
Dist Educational Officer	2338455
Dist Elementary Educational Officer	2331217
Industrial Training Institute	2342005
K R Govt Hr Sec School-HM	2553540
GOVT ENGINEERING COLLEGEPrincipal(Off)	2552450
Principal (Per) (With Extn to Res)	2552448
Govt College of Engg - Gent's Hostel	2552087
Govt College of Engg - Hostel(Cavery Illam)	2553461
Govt College of Engg - Hostel(Bhavani Illam)	2551337
Govt College of Engg - Warden,Porunai Illam Hostel	2553458
Govt College of Engg - Ladies Hostel,Warden	2551398
Govt College of Engg -Hostel, Warden	2551121
Govt College of Engg, Hostel,Warden	2552088
Government Law College, Principal (Off)	2578382
M S University The Registrar	2323650

TAMILNADU STATE TRANSPORT CORPORATION

Tamilnadu State Express Transport Corpn Ltd	
Divl Manager (Off)	2502159
Enquiry & Reservation Counter,TNSETC,Central Busstand	2322023
Dy Manager (Operation) TNSTC	2572485
Managing Director TNSTC (MA) Ltd	2554090
Branch Mgr Office/Depot Vannarpettai	2502035

TAMILNADU STATE TRANSPORT CORPN (MA DIV II) LTD

EPAPX at Head Office With Extns	2500213
EPAPX at Head Office With Extns	2500314
EPAPX at Head Office With Extns	2500312
EPAPX at Head Office With Extns	2500214
EPAPX at Head Office With Extns	2500393
EPAPX at Head Office With Extns	2500063
FAX/E-Mail	2500087
TNSTC, Branch Manager	2530077
TNSTC Managing Director(Off)	2500982
General Manager(OP)(Off)	2500446
General Manager(Tech)(Off)	2500674
Chief Accounts Officer(Off)	2500339
Chief Accounts Officer(Res)	2572254
Dy Manager(Establishment)(Off)	2500735
Dy Mgr(Technical)/ CMO(Off)	2500023
Dy Manager(Trg& Body Bldg)(Off)	2572966
Dy Manager(Technical)(Res)	2573714
Time Keeper,Central Bus Stand	2339264
Br. Manager KTC Nagar Depot	2578197
Br Manager,Town Bus Depot(Off) With Extn	2500875

TIRUNELVELI MEDICAL COLLEGE HOSPITAL

Dean Tvl Medical College Hospital	2572616
Dean(Per)	2579785
Dean(Res)	2574571
PMBX With Extns	2572911
do	2572612
do	2572613
do	2572914
do	2572615
TVMC Hosp,Dr (Res)	2338334
TVMC Hosp,Dr(Res)	2540133

TVMC Hosp,Dr(Res)	2579443
Prof of Obstetrics & Gynaecology (Res)	2572479
TVMC Hosp,Dept Of STD	2573818
AIDS Counselling	1097
Surveillance Medical Officer-NPSP Unit	2584836
Surveillance Medical Officer-NPSP Unit	2584839
Primary Health Centre-Medical Officer	2553561
Project Officer National Cancer Registry	2577870

HOSPITALS

C S I Bell Pins Hospital,Medical Supdt	2576779
C S I Bellpins Indrani Chelladurai Mission Hospital	2579811
C S I Jayaraj Annapackiam Mission Hospital,	2573194
TVMC Hospital	2572275
Aravind Eye Hospital	2333054
Gandhiji Nature Cure Hospital	2342546
Gem E N T Hospital	2572909
Veterinary Hospital	2334314
Govt Hospital Melapalayam ,Medical Officer	2352514
Dean Tvl Medical College Hospital	2572616
Police Station,Medical college Hospital	2580475
Women & Children Hospital- Kandiyaperi (TVL MC)	2333326
Manakavalam Pillai Hospital	2586936
Unit Office No.3 & 4(Pettai Hospital)	2341739
Hindu Mission Hospital	2579034
Hospital Furniture	2337920
Indian Overseas Bank Aravind Eye Hospital Extn Counter	2332261
Jaya Ponraj Hospital	2551100
K G Hospital	2334623
Lakshmi Hospitals	2323397
Lakshmi Hospitals	2323398
Mangala Hospital	2572472
N S R Cancer Aids Kidney Hospital	2350534
Our Lady Hospital	2577854
S M S Hospital	2579016
Sabeen Hospital	2575362
Selva Raja Dr N (NSR Cancer Aids Kidney Hospital)	2352992
Selvan Hospital	2352496
Selvaraja Dr N, NSR Cancer Aids Kidney Hospital	2350581
Shree Sudharson Hospitals	2501791
Sri Sakthi Hospital	2501175
Venkateshwara Hospitals	2584165
Dean Tvl Medical College Hospital	2584506
Vidivelli Homeo Hospital M/S	2353699
Bethel Blood Bank	2574775

GOVT SIDDHA MEDICAL COLLEGE,PMBX (With Extns)

Office	2572736
Office	2572737
Principal (Per)	2572738

TIRUNELVELI MEDICAL COLLEGE

Office,PMBX (With Extns)	2572733
Dean (Per)	2572944
Vice Principal-TVMC	2576263
Ladies Hostel (Medical college)	2572436
Library (Medical College)	2572149
Gents' Hostel	2572460
Gent's Hostel	2585572
Computer Centre,The Dean	2586676

FORENSIC SCIENCE DEPARTMENT

Asst Director, Regional Forensic Science Lab	2572675
--	---------

BANKS

Bank of Baroda	2320626
Bank of Baroda	2352598
Bank Of Baroda,Manager(Res)	2574011
Bank of India	2502719
Bank of India	2502993
Bank Of India,Manager (Res)	2576961
Bank of Madura Ltd	2334697
Bank of Madura Ltd	2320309
Bank of Madura Ltd, Area Manager (Res)	2337314
Bethel Blood Bank	2574775
Manager Accounts Section Canara Bank	2323957
Canara Bank, Palayamkottai	2584842
Canara Bank ISDN	2510013
Central Bank of India	2575396
Central Bank of India	2333162
Central Bank of India, Dist Co ordinators Office	2334985
Central Bank of India-Mgr(Per)	2321787
Central Bank of India	2334671
Central Co-op Bank Ltd Mgr	2552142
City Union Bank Ltd	2330698
City Union Bank Ltd	2337349
Corporation Bank,Manager	2530892

BANKS	
Corporation Bank	2572528
Corporation Bank	2572550
Corporation Bank,Manager	2334544
Corporation Bank	2337806
Corporation Bank	2321748
Corporation Bank,Br Manager(Res)	2582020
Federal Bank Ltd	2583180
Federal Bank Ltd	2331268
Regional Manager Circle Office Indian Bank	2320671
Regional Managercircle Office Indian Bank	2320651
Ind Bank Housing Ltd	2331838
Regional Manager Lead Bank	2332411
Indian Overseas Bank	2322630
Indian Overseas Bank	2321024
Indian Overseas Bank	2321012
Indian Overseas Bank Employees Assn	2334652
Indian Overseas Bank Aravind Eye Hospital Extn Counter	2332261
Kallur Suthamalli Primary Agri Co-op Bank Ltd	2341206
Lakshmi Vilas Bank	2333173
Melapalayam Primary Agricultural Co op Bank	2352079
Munneerpallam Primary Agri Co-op Bank, Secretary	2351203
Nedungadi Bank Ltd	2334807
Nellai Nagar Co Op Urban Bank Ltd	2334318
Palayamkottai Co Operative Urban Bank Ltd	2572538
Palayamkottai Urban Co-op Bank Ltd., Secretary	2541605
Pandian Grama Bank,Area Office	2334369
Punjab National Bank	2334689
Regional Manager Indian Bank Circle Office	2323387
Tamil Nadu Mercantile Bank Ltd Regional Manager	2575511
Repatriates Co-op Finance & Devpt Bank Ltd,The	2579136
Siddivinayaga Bankers	2330182
South Indian Bank Ltd	2333743
South Indian Bank Ltd	2321744
Sri Shanmuga Valli Bankers	2552186
State Bank of India	2585166
State Bank Of India	2576964
State Bank India	2575524
State Bank Of India Tvl ADS Branch	2501731
State Bank of Travancore	2334375
State Bank Of India	2575576
Syndicate Bank	2333415
Syndicate Bank-Mgr(Res)	2331617
Tamil Nadu Mercantile Bank Ltd	2501412
Tamilnadu Indl Co-op Bank Ltd, Br Mgr	2322921

BANKS	
TDCC Bank Ltd	2352491
TDCC Bank Ltd, Manager	2342462
TDCC Bank Ltd	2501121
TDCC Bank Ltd	2579876
TDCC Bank Ltd	2582580
Tirunelveli Central Co op Bank Emp Recreation Club	2334191
Tirunelveli Junction Co op Urban Bank Ltd	2333608
Tirunelveli Junction Co op Urban Bank Ltd	2333269
U Co Bank	2333970
Union Bank Of India	2333281
Vijaya Bank	2334879
Manager Punjab National Bank	2534466
Manager State Bank Of Travancore(Res)	2542853
ICICI Bank Ltd Manager (Res)	2321002
Lakshmi Vilas Bank The Manager (res)	2501273
Tvl Co Op Land Developement Bank M/S	2554168
ICICI Bank Ltd	2321087
Tamil Nadu Mercantile Bank Ltd The Manager	2576066
ICICI Bank Ltd	2501065
Corporation Bank	2584350
Canara Bank ISDN	2310011
Indian Bank Regional Manager	2554096
Tirunelveli Co Op Bank Ltd	2584709
Madras Co Op Central Land Mortgage Bank Ltd The	2534373
Tamilnadu Mercantile Bank Ltd	2534429
Corporation Bank Manager	2534350
State Bank Of India Branch Manager	2532160
State Bank Of India	2332689
State Bank Of India	2332690
Canara Bank	2502027
Indian Bank Asst General Manager Circle Office	2320401
Indian Overseas Bank C O (Res)	2321200
Corporation Bank	2585260
Canara Bank Branch Manager	2583460
Canara Bank Manager	2502269
ICICI Bank Ltd	2320187

Details of Dams and Reservoirs in Tirunelveli District

1. Papanasam Dam

1	Full reservoir level	143 ft
2	Capacity of the dam	5500 M.C.ft
3	Water spread area	2.24 Sq. miles
4	Length of the dam	744 ft.
5	Height of the dam	200 ft.
6	Surplus arrangements	6
7	Surplus arrangements Size	52 X18 ft.
8	Flood discharge	8000 C.ft / Second
9	Year of construction	1942



2. Servalar Dam

1	Full reservoir level	156 ft
2	Capacity of the dam	1225 M.C.ft
3	Length of the dam	465 M (1525.59 ft.)
4	Height of the dam	53.4 M (175.59 ft.)
5	No. of Surplus arrangements	7
6	Hight of Surplus arrangement	32 X 81 ft.
7	Length of Surplus arrangement	88 M (288.71 ft.)
8	Year of construction	1986



3. Manimutharu Dam

1	Full reservoir level	118 ft.
2	Capacity of the dam	5511 M.c.ft.
3	Water spread area	62.481 Sq. miles
4	Length of the dam	9605 ft.
5	Length of the earth dam	8375 ft.
6	Length of the masonry dam	1230 ft.
7	No. of Vents (Size)	3 (5X6 ft.)
8	No. of Perungal sluice	1
9	Perungal sluice size	5 X 6 ft.
10	No. of Odai sluice	1
11	Odai size	3 X 3 ft.
12	Perungal Ayacut (Single Crop)	22852 acres
13	Perungal Ayacut (Double Crop)	2586 acres
14	Year of Construction	1958
15	Surplus arrangements	7
16	surplus arrangement size	40 X 15 ft.
17	Flood discharge	60000 c.ft. / s
18	No. of river sluice (size)	4 (5 X 6 ft.)




4. Gadana Reservoir

1	Full reservoir level	85 ft.
2	Capacity of the dam	352 M.C.ft.
3	Total length of the dam	5569 ft.
4	Total length of Earth dam	5340 ft.
5	Year of construction	1974
6	Flood discharge	26800 C.ft./sec.
7	Ayacut - Single crop	242 Acres
8	Ayacut - Double crop	8082 Acres
9	New lands	1000 Acres
10	No. of anaicuts	6
11	No. of surplus arrangements (Size)	7 Nos. (25 ft. X 10 ft.)
12	Canal sluice vent size	3 ft. X 3 ft.
13	River sluice vent Size	5 ft. X 6 ft.



5. Ramanathi Reservoir

1	Full reservoir level	84 ft.
2	Total Capacity of the dam	152 M.C.ft.
3	Total length of the dam	2749 ft.
4	Total length of Earth dam	2409 ft.
5	Year of construction	1974
6	Flood discharge	10450 C.ft./sec.
7	Water spread area	0.15 Sq. Miles
8	Ayacut - Single crop	94.80 acres
9	Ayacut - Double crop	4082.91 acres
10	New lands	519.00
11	Water rate lands	246.80 acres
12	No.of anaicuts	9
13	No. of surplus arrangements	2 (30 ft. X 15 ft.)
14	Canal sluice vent size	Vadakal - 5 ft. X 6 ft.
		Thenkai - 5 ft. X 6 ft.



6. Karuppanathi Dam

1	Full reservoir level	72 ft.
2	Total Capacity of the dam	1815 M.C.ft.
3	Total length of the dam	2919 ft.
4	Total length of Earth dam	2788 ft.
5	Year of construction	1976
6	No. of anaicuts	6
7	Ayacut - Dry land	796 Acres
8	Ayacut - Wet land	7867 Acres
9	Flood discharge	12600 C.ft. / sec
10	Water spread area	1.95 Sq.miles
11	No. of surplus arrangements (Size)	2 (30 X 15 ft.)
12	Canal sluice vent size	5 X 6 ft.



7. Gundar Reservoir

1	Full reservoir level	36.09 ft.
2	Capacity of the dam	25 M.C.ft.
3	Total length of the dam	1463 ft.
4	Total length of the Earth dam	991 ft.
5	Total length of the masonry dam	492 ft.
6	Year of construction	1983
7	Ayacut (Double Crop)	1122 Acres
8	No. of anaicuts	6
9	Flood discharge	958 C.ft. / sec
10	Water spread area	35.30 Acres
11	Surplus arrangement length	253 ft.
12	River sluice vent size	5 X 6 ft.
13	Sambodai kal sluice size	3 X 4 ft.



8. Adavinainar Kovil Dam

1	Full reservoir level	132 ft.
2	Length of the dam	670 Mtre
3	Water spread area	87 Acres
4	Ayacutt Area	2339.5 Hects.
5	Year of construction	2002
6	Capacity of the Dam	174 ft.



9. Vadakku Pachaiyaru Reservoir

1	Full Reservoir level	150 Mtre.
2	Capacity of the dam	151.600 Mtre.
3	Length of the dam	3115 Mtre.
4	Water spread area	184.52 Hects.
5	Year of construction	2002



10. Kodumudiyaru Dam

1	Full reservoir level	158 mtre.
2	Capacity of the dam	159 Mtre
3	Length of the dam	411 Mtre.
4	Height of the dam	28 Mtre
5	Water spread area	131.90 Sq.k.m
6	Ayacutt Area	2339.5 Hects
7	Year of construction	2004

11. Nambiyaru Dam

1	Full reservoir level	53 mtre.
2	Capacity of the dam	54.800 Mtre
3	Length of the dam	2605 Mtre.
4	Length of the earth dam	2365 Mtre.
5	Water spread area	72.58 Sq.miles
6	Length of masonry dam	240 Mtre.
7	Ayacutt Area	705.95 Hects.
8	Year of construction	2004

12. Vandal Odai Reservoir

1	Full reservoir level (FRL)	116.00 m
2	Total Annual Storage	180 M.cft
3	Length of the dam	1350 m
4	Length of the earth dam	1290 m
5	Water spread area	58.50 Hec
6	Length of masonry dam	60 m
7	Total Ayacut	2419.86 Acres
8	Year of construction	2005-2007
9	Flood discharge	4473 c/s



*District Statistical Office
NGO 'B' Colony,
Tirunelveli-627007*