



District Statistical Hand Book 2015



**Department of Economics
and Statistics
Tirunelveli District**



District Statistical Hand Book

2014-2015

Department of Economics and
Statistics

Tirunelveli District



**Dr.M.Karunagaran., I.A.S,
District Collector,
Tirunelveli .**



FOREWORD

I am very glad to note that the Department of Economics and Statistics of Tirunelveli unit is bringing out the District Statistical Handbook for the year 2015. It is in need to have a source of data bank pertaining to this District and now the attempt has been made to bring out this book which provides extensive information and various data about Tirunelveli District.

The Handbook covers the details on population, literacy rate, classification of workers based on 2011 Census, Climate and Rainfall, Agriculture, Irrigation, Animal Husbandry, Communication, Civil Supplies, Electricity, Education, Health & Family Welfare, Housing, Industries, Mining & Quarrying, Prices, Social Welfare etc., will be very much useful for the Research scholars, Students, Philosophers, Policy and Decision makers.

I express my warm wishes and appreciation for the efforts taken by the Deputy Director of Statistics and team of the Department of Economics and Statistics officials to bring out the publication in a successful manner and those who supplied the data to the Handbook.

Best wishes

Ady
26
**District Collector,
Tirunelveli.**

**S. Raja Gopal, M.A.B.Ed.,
Deputy Director of Statistics
Tirunelveli-7**



PREFACE

The District Statistical Handbook of Tirunelveli District for the year 2015 is the 46th issue in the series, covering multi various data relating to wide range of subjects which is important to all sections of people in the current scenario. The publication envisages brief picture of Demography, Socio Economic conditions and Developmental activities of the District in terms of statistical tables and graphical representations. The book is containing data covering the financial year, fasli year, academic year and calendar year.

The Co-operation and guidelines extended by the District Collector, Dr.M.Karunakaran, I.A.S. is very much acknowledged with gratefulness.

The Valuable guidelines and suggestions issued by our Regional Joint Director of Statistics, Tirunelveli, Thiru.E.Sinnamari, M.A., B.L., is highly usefull to bring out the Handbook in a fruitful and successful one.

The contribution towards the publication of the District Handbook by the Statistical Officers Thiru.C.Subbiah, M.A., B.Ed. and Thiru. P.Ganesan, M.A. and the Assistant Statistical Investigator Thiru.J.Samsudeen, M.Sc., M.Phil. are highly appreciated in collection, compilation and publication in a qualitative manner.

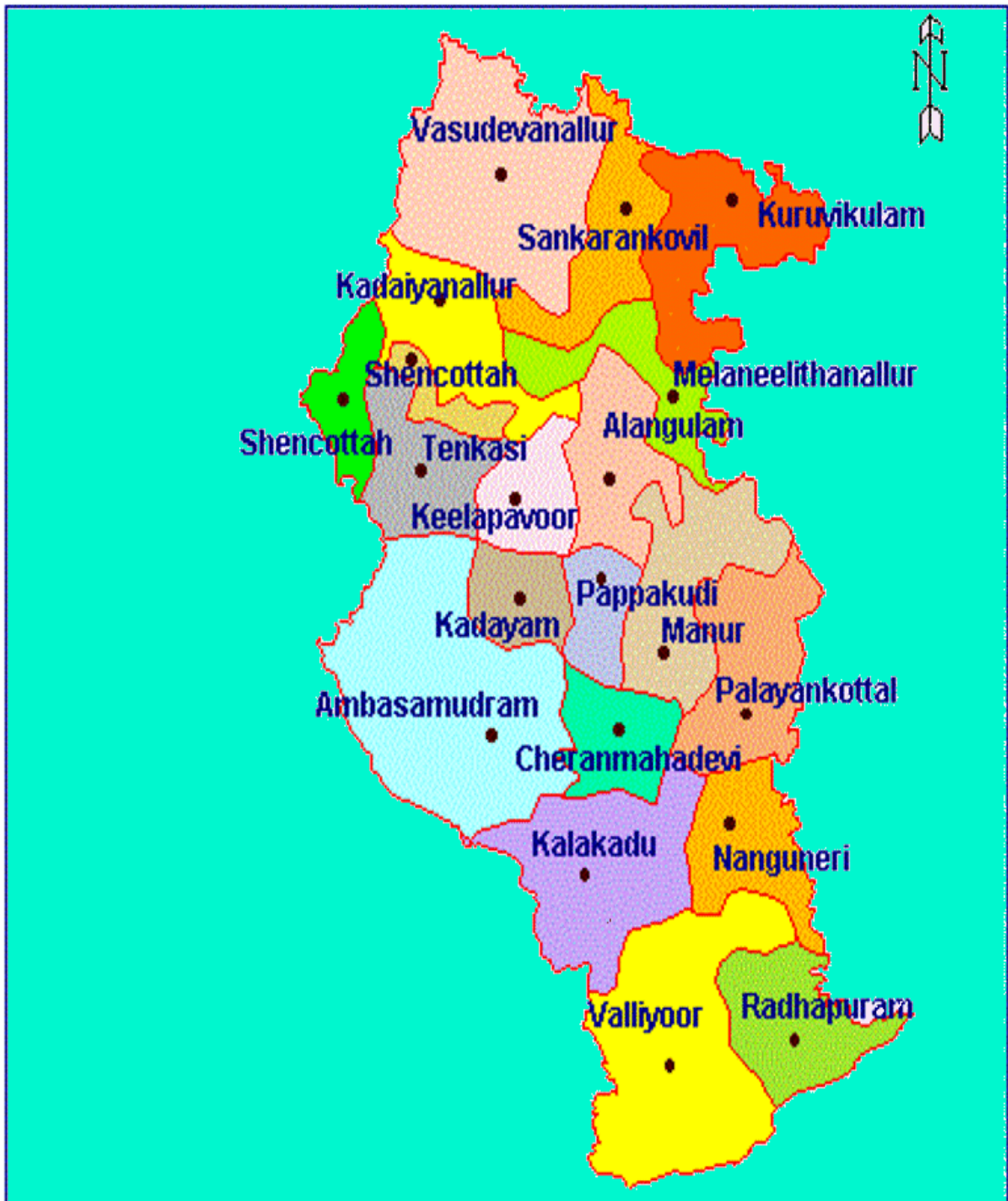
The kind co-operation extended by various department officials both Central and State Government, Public sector undertakings and other Organizations to bring out the Handbook is acknowledged with profound grateful.

I hope that the District Statistical Handbook will be more useful to Administrators, Planners, Policy makers, Students, Philosophers and Research Scholars. I would be thankful for Constructive criticism of the pulication and valid suggestions for the improvement of the ensuing publication. I also request to extent the fullest co-operation, collaboration and co-ordination with the Deputy Director of Statistics and the staff of the Department of Economics and Statistics in the ensuing publications.

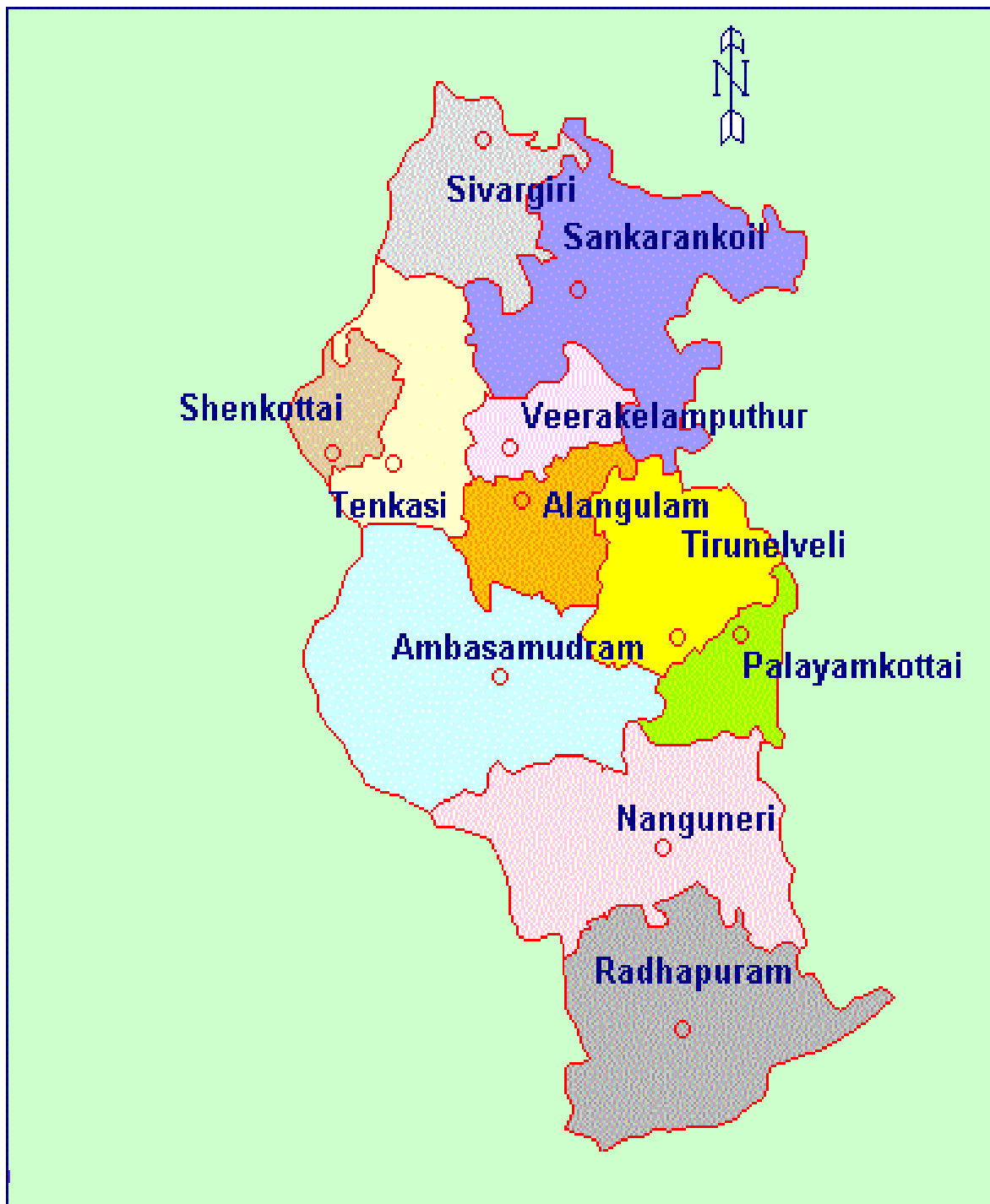
Thanking You


**Deputy Director of Statistics,
Tirunelveli.** 2/2/16

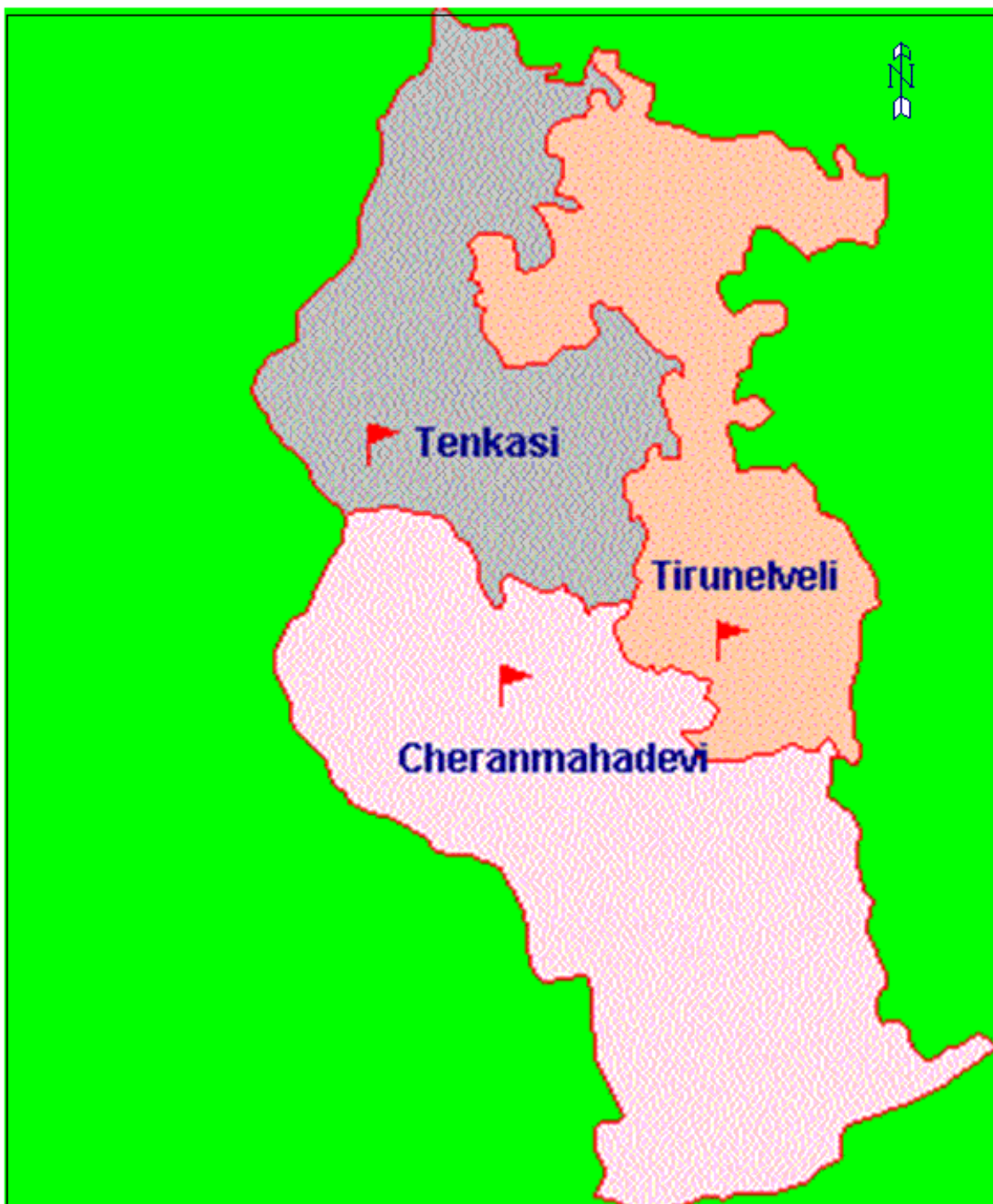
TIRUNELVELI DISTRICT BLOCKS



TIRUNELVELI DISTRICT TALUKS



TIRUNELVELI DISTRICT REVENUE DIVISIONS





SALIENT FEATURES OF THE DISTRICT

Introduction:

Tirunelveli District was formed in 1790 by the East India company, later came under the direct control of the British Crown Queen Victoria. The name Tirunelveli has been composed from the three Tamil words i.e. 'Thiru – Nel – Veli' meaning Sacred Paddy Hedge.

Geographical Location:

Tirunelveli District having geographical area of 6759 sq.kms, in the South eastern portion of Tamil Nadu is triangular in shape. It lies between 8°.05' and 9°.30' of the Northern latitude and 77°.05' and 78°.25' of Eastern longitude.

Topography:

The district is located in the southern part of Tamil Nadu and surrounded by Virudhunagar District in the north, Western Ghats in the West, Kanniyakumari District in the south and Tuticorin District in the East. The lifeline of the district river Tamiraparani feeds the district and quenches the thirst of residents of Tirunelveli and Tuticorin district too.

Administrative Setup:

The District has 3 Revenue Divisions consisting of 12 Taluks, 60 Firkas 19 Development Blocks, 616 Revenue Villages and 425 Village Panchayats.

Demographic Details:

The population of the District was 2723988 in 2001 Census and 3077233 as per 2011 census. The Density of Population per sq.km. was 399 in 2001 census and 460 persons as per 2011 census. Tirunelveli, Tenkasi and Ambasamudram are the most densely populated Taluks in the District as per 2011 census.

The Sex ratio is 1023 females for every 1000 males. The Literacy rate is 82.50% in the District as per 2011 census.

Out of total population, males are 1333939 and females 1390049 in 2001 census and males are 1520912 and females 1556321 as per 2011 census. The district is having Schedule caste population of 569714 which represents 18.5% to the total population as per 2011 census. Schedule Tribes are found to be very small in numbers 10270 which is 0.33% to the total population.

Climate and Rainfall:

The district has a peculiar climate throughout the year and receive rainfall in all the seasons which representing 1303.7 mm in 2014-2015. Excess of rainfall was received for the past 6 years except 2012-2013 in the district.

The maximum precipitation is contributed by the North East Monsoon (847.5 mm) followed by Summer (317.9 mm) and the South West Monsoon (118.8 mm) and Winter (19.5mm). But in the current year shortage of rainfall was received during South West and Winter Monsoon season.

Occupation:

Agriculture plays a Vital role in the District's economy. The total cropped area was 193934 hectares, which worked out 28.69% to the total area of 675850. When compared with previous year ie. 2013-2014, the total cropped area was increased by 4.7%. Paddy, Maize, Choram, Blackgram, Green gram and other minor millets are the important food crops. Cotton, Chillies, Sugarcane and Groundnut are the important commercial crops. Out of total cultivated area of 193934 hectares 28180 hectares were sown more than once.

Irrigation:

The District is blessed with the Western Ghats, from which all the perennial rivers are flows and drain towards the east. The surface water of the District is drained into major river basin viz., Thamiraparani, Vaippar, Nambiar and Hanumann Nathi. Thamiraparani is the major river basin in the District. The other Streams which are seasonal in nature ie. Servallar, Manimuthar, Ramanathi, Pachaiyar, Chittar and Uppodai rivers which are drain into the Tamiraparani basin. The sources of irrigation are Canal, Tank and Well, which covers 116570

hectares. Among the total area irrigated, Well irrigation covers 59485 hectares, Tanks 40547 hectares and Canal 16544 hectares during to the Fasli year 1424.

Industry:

There are 25 medium and major industries such as Cement, Cotton yarn, Calcium carbide, Sugar, Rice bran oil, Printing papers and flour Mill etc.

Among the other industries in the District Pin, Clip, Matches, Beedi, Vessels making and Engineering industries are important. The important Village industries functioning in the district are Power loom, Brick kiln, and Jaggary production. The products of Handloom and Power loom like lungi, sarees etc., are marketed in northern India. The fine Korai mats from Pathamadi have one of the world fame. Kallidaikurichi Pappads, Karukurichi mud pots and Tirunelveli “Halva” are specialities which earned many laurels to the District.

Tourist spots:

Courtallam is situated at the Western Ghats in Tenkasi Taluk. The famous waterfalls on rocks and tiny droplets are sprinkled in the air. The water falls of Courtallam have medicinal value as they run through forest and herbs before their decent. The Courtallam is called as ‘Spa’ of South India.

Pappanasam Agasthiar falls also attracts the tourist and pilgrims. There is a Wild life sanctuary at Mundanthurai and Kalakadu. Spotted deers, Lion tailed monkeys, Elephants and Tigers are plenty. Koonthankulam Birds sanctuary in Nanguneri Taluk is also attract the tourists.

Religious Significance:

The Nellaiappar temple at Tirunelveli, Sankaranainar temple at Sankarankoil, Kasiviswanathar temple at Tenkasi and Vanamamalai Temple at Nanguneri are the land marks of the District signifying the Hindu Culture. . Palayamkottai has many Christian missions and Athankaraipallivasal & Pottalpur Darga have considered to be important sacred places for Muslims.

DISTRICT PROFILE 2014-2015

TIRUNELVELI DISTRICT

1.GEOGRAPHICAL POSITION				
	North Latitude Between	:	8°.05` and 9°.30`	
	East Longitude Between	:	77°.05` and 78°.25`	
2.AREA AND POPULATION –				
			2001 Census	2011 Census
	i. Area (Sq.Km.)	:	6823	6759
	ii. Population			
	a. Male	:	1333939	1520912
	b. Female	:	1390049	1556321
	c. Total	:	2723988	3077233
	d. Rural	:	1415742	1557004
	e. Urban	:	1308246	1520229
	iii. Density/Sq.Km	:	399	460
	iv. Literates			
	a. Male	:	74.76	89.24
	b. Female	:	59.83	75.98
	iv. Main Workers (2001 and 2011 Census)			
	a. Total Workers	:	1281117	1436454
	b. Male Workers	:	737911	876175
	c. Female Workers	:	543206	560279
	d. Rural Workers	:	729776	613258
	e. Urban Workers	:	551341	823190
	f. Cultivators	:	137516	107943
	g. Agricultural Labours	:	356055	321083
	h. Household Industry	:	282282	216667
	i. Other Workers	:	505264	626714
	vi. Non-Workers	:	1442871	1640779
	vii. Language spoken in the District		Tamil, English, Telungu & Urdu	
3.VITAL STATISTICS				
	i. Birth	:	32831	
	ii. Death	:	12638	
	iii. Infant Deaths	:	396	
	iv. Birth Rate (per 1000 Population)	:	14.22	
	v. Death Rate (per 1000 Population)	:	5.45	
	vi. Infant Mortality Rate(Per 1000 Live Births	:	11.96	
	vii.Expectation o life at Birth	:	-	
	a. Male			
	b. Female			
	viii No. of Deaths of Women due to	:	-	

	a. At the time of delivery	:	-
	b. During Pregnancy	:	-
4. TEMPERATURE (IN CELSIUS)			
	a. Plains		
	i. Maximum	:	35.9
	ii. Minimum	:	22.9
	b. Hill Stations		
	i. Maximum	:	N.A
	ii. Minimum	:	N.A
5. RAINFALL (in mm)			
	a. Normal	:	845.1
	i. North East Monsoon	:	467.2
	ii. SouthWest Monsoon	:	142.4
	iii. Winder season	:	69.3
	iv. Summer	:	166.2
	b. Actual	:	1303.7
	i. North East Monsoon	:	847.5
	ii. SouthWest Monsoon	:	118.8
	iii. Winder season	:	19.5
	iv. Summer	:	317.9
6. AGRICULTURE (in Hec.)			
	a. Total Cultivated Area (Hec)	:	193934
	b. Net Area Sown (Hec.)	:	165753
	c. Area Sown more than once (Hec.)	:	28180
	d. Area and Production of Principal Crops	:	
	i. Paddy	:	84825
	ii. Millets and Other Cereals	:	11224
	iii. Pulses	:	32525
	iv. Sugarcrops	:	3801
	v. Groundnut	:	1797
	vi. Gingelly	:	1171
	vii. Cotton	:	6055
	e. Agricultural Land Holdings	:	2010-11 (9th Agri Census)
	a. Holdings (Nos)	:	293237
	b. Area in Hect.	:	211761.23
	c. Average Size of holdings in Hect	:	1.38
	f. Important Food Crops	:	Paddy, Black gram, Banana, Green gram, Sugarcane, Cashewnut and Maize
	g. Important non Food Crops	:	Groundnut, Coconut, Cotton & Gingelly

7. IRRIGATION(Fasli 1424)			
	i. Net Area Irrigated by	:	(in Hec.)
	a Government Canals	:	16544
	b. Private Canals	:	Nil
	c. Tanks	:	40547
	d. Tube Wells	:	1324
	e. Other Wells	:	58161
	f. Other Sources	:	Nil
	g. Net Area Irrigated	:	116576
	ii. Gross Area Irrigated	:	
	iii. Name of the River	:	Tamirabarani, Ramanathi,Pachaiyaru Kadanathi, Karuppanathi, Kundaru and Chittaru
	iv. Name of the Lake	:	Nil
8. ANIMAL HUSBANDRY			
	i. Veterinary Institutions		
	a. Veterinary Hospitals	:	7
	b. Veterinary Dispensaries	:	100
	c. Clinician Centres(Poly clinic)	:	1
	d. Sub-centres	:	33
	ii. Poultry Development		
	a.Chicks produced in hatcheries	:	7040000
	b.Birds sold for breeding	:	
	c.Birds sold for food	:	7040000
	iii.Livestock and Poultry Population 2007 Census		
	a. Cattle	:	504332
	b. Buffaloes	:	114758
	c. Sheep	:	1222310
	d. Goat	:	461300
	e. Poultry	:	654575
9. DAIRY DEVELOPMENT (Govt)			
	a. Dairies	:	1
	b. Milk Chilling Plants	:	2
	c. No. of Milk Co-operative Societies	:	223
	d. Milk Production (Lakh Litres)	:	108.96
10. FISHERIES			
	I. Length of Coastal Line (Km)	:	48.9
	II. No,of Coastal Blocks	:	2
	III. No. of Coastal Centres (Landing)	:	7
	IV. Marine Fish Production (Tonnes)	:	2450
	V. Inland Fish Production (Tonnes)	:	9.23

11. FOREST			
	I. Forest Area (Hec.)	:	
	a. Forests	:	127757.66
	b. Social Forests	:	1088.48
	c. Unclassed Forests	:	N.A
	II. Out-turn of Forest Product		
	a. Timber (Cu.m.)	:	N.A
	b. Fuel wood (MT)	:	N.A
	c. Pulpwood (MT)	:	N.A
	d. Sandalwood (MT)	:	N.A
	e. Rubber (MT)	:	N.A
	f. Bamboo (Tonne)	:	N.A
	g. Tea Green Leaves (Tonne)	:	N.A
	h. Wattle Bark (MT)	:	N.A
12. ELECTRICITY (IN M.U.)			
	I. Generation of Electricity	:	In M.U
	a. Hydro	:	156.821
	b. Wind Mill Generation	:	462.185
	c. Thermal	:	Nil
	d. Power Purchased	:	84.61
	e. Gas Turbine	:	Nil
	II. Consumption of Electricity (in m.u.)		
	a. Agriculture	:	25.91
	b. Industry	:	166.19
	c. Commercial	:	174.06
	d. Domestic	:	981.64
	e. Public Lighting & Public Works	:	209.69
	f. Sales to Licensees	:	Nil
	g. Sales to Other States	:	Nil
	h. Miscellaneous	:	Nil
	III. Rural Electrification		
	a. No. of Pump sets Electrified	:	83118
	b. No. of Villages Electrified	:	470
	c. Number of Hamlets Electrified	:	1727
13. ENTERPRISES 6th Economic Census 2011(Provisional)			
	i. No. of Enterprises	:	317542
	ii. No. of Enterprises		
	a. With premises	:	303006
	b. Without premises	:	14536
	c. Total enterprises in rural	:	172855
	d. Total number in urban	:	144687
14. INDUSTRIES			

No. of Working Factories (Regd)	:	621
No. of Workers	:	26720
No. of Trade Unions	:	15
No. of Strikes	:	Nil
No. of Lockouts	:	Nil
Large Scale Industries	:	9
Medium Scale Industries	:	16
Small Scale Industries	:	N.A
Cottage Industries	:	N.A
No. of new factories set up	:	N.A
Name of the important industries in the district	:	The India Cements Ltd.,Sankar Nagar, Sundaram Textiles Ltd., Nanguneri, Subburaj Spinning Mills,Sankar Nagar, Dharani Sugars Ltd. Dharani Nagar Sun Paper mill private Ltd Cheranmahadevi EM.Pee Sugars& Chemical Ltd Idaikal, Syed cotton mills Alangulam & Nanguneri ,Survalakshmi Paper Board Ltd Seethaparbanallur
Name of the industrial park	:	Gangaikondan, Nanguneri SIDCO and Industrial Estate Valliyoor

15. KHADI AND VILLAGE INDUSTRIES

I. Khadi	:	Production (Rs.in Lakhs)	Sales (Rs.in Lakhs)
a. Khadi	:	26.20	52.94
b. Woolen	:	-	-
c. Silk	:	2.54	2.54
d. Yarn	:	16.63	N.A
II. Village Industries			
a. Soaps	:	19.33	19.33
b. Leather Goods	:	17.96	17.96

c. Industrial Co.Op Societies	:	231.69	248.87
-------------------------------	---	--------	--------

16. MEDICAL AND HEALTH(in numbers)

I. Modern Medicine(Government only)			
a. No. of Hospitals	:	15	
b. Primary Health Centres	:	92	
c. Health Sub Centres	:	379	
d. Other Medical Institution	:	5	
e. Beds in Hospitals	:	2014	
f. Doctors	:	396	
g. Nurses	:	524	
II. Indian Medicine (Government only)			
a. Hospitals	:	13	
b. Primary Health Centres	:	63	
c. Beds in Hospitals	:	425	
d. Doctors	:	112	
e. Nurses	:	27	
III. Homoeopathy(Government only)			
a. Hospitals	:	-	
b. Primary Health Centres	:	-	
c. Beds in Hospitals	:	-	
d. Doctors	:	-	
e. Nurses	:	-	

17. EDUCATION

i. Universities	:	1	
ii. Arts and Science Colleges	:	23	
iii. Colleges for Professional Education			
a. Allopathy	:	1	
b. Indian Medicine	:	1	
c. Homoeopathy	:	-	
d. Engineering Colleges	:	21	
e. Agriculture Colleges	:	1	
f. Veterinary Colleges	:	1	
g. Law Colleges	:	1	
iv. Colleges for Special Education	:		
v. Pre primary Schools	:	N.A	
vi. Primary Schools	:	1788	
vii. Middle Schools	:	454	
viii. High & Hr. Sec Schools	:	481	
ix. Education guarantee scheme	:	N.A	

18. TRANSPORT

I. Road Length (Km.)			
National Highways	:	69.8	

	State Highways	:	1678.701
	Major District Road	:	1230.266
	Other District Road	:	4804.63
	Sugarcane	;	12.500
II. Registered Motor Vehicles			
	a. Commercial	:	258333
	b. Non-Commercial	:	32272
III. Railway Length(in Km)			
	a. Route Length	:	170.24
	b. Track Length	:	239.42
	c. Number of Railway Stations	:	26
	IV. Number of Sea Ports	:	NIL
	V. Number of Air Ports	:	NIL
	VI. Name of the Air Port	:	NIL
	VII. Name of the Export Commodity	:	MAT, Cloth, Onion, Chillies.
19. COMMUNICATION			
I. Post & Telegraph (in No.)			
	a. Post Offices doing Postal business alone	:	387
	b. Post Offices doing Postal & Telegraph Business	:	Nil
II. Telephones			
	a. No. of Telephones in use	:	N.A
	b. No. of Public Call Offices	:	2092
	c.. No. of Telephones Exchanges	:	84
20. CO-OPERATION			
	I.	District Central Cooperative Banks (including branches)	: 1
	II.	District Co-operative Union	: 1
	III.	Co-Operative Training Institute	: 1
	IV.	Co-Operative Printing Press	: 1

	V.	P.A.C.B	:	158
	VI.	Primary Agricultural and Rural Development Bank	:	8
	VII.	Cooperative Urban Bank	:	6
	VIII.	Whole Sale Co.Operative Store	:	1
	IX.	Primary Cooperative Stores	:	32
	X.	Students Cooperative Store	:	18
	XI.	Cooperative Employees Thrift and Credit Society	:	69
21. REGISTRATIONS				
	I.	No. of Registration Offices	:	40
	II.	Aggregate Value of property Transferred (Rs.in Crores)	:	1.996
22. HOUSING				
	I.	No. of tenements constructed by TNHB	:	2
	II.	Dy Registrar Housing	:	Nil
	III.	No. of tenements constructed by TNSCB	:	Nil
	IV.	No. of tenements constructed by TNPHB	:	Nil
	V.	Deputy Registrar, Housing-Rural	:	Nil
	VI.	Deputy Registrar,Housing-Urban	:	Nil
	VII.	Samathuvapuram	:	Nil
	VIII.	Total No. of Households	:	136
23. SOCIAL WELFARE (in Nos.)				
	I.	Old Age Pension for aged	:	104660
	II.	Physically Handicapped Pension	:	7711
	III.	Widow Pension	:	26308

	IV.	Agri. Labour pension	:	N.A
	V.	Deserted Wives Pension	:	3084
	VI.	Unmarried woman Pension	:	954
	VII.	Uzhavar Sandhai	:	N.A
	VIII	CMUPT Pension	:	10887
24. NUTRITION MEALS PROGRAMME			No.of Centres	No. of Beneficiaries
	I.C.D.S Scheme		:	2562
	Purachi Thalaivar Noon Meal		:	2087
				172984
				198365
25.REVENUE ADMINISTRATIVE DIVISIONS				
	i. Revenue Divisions		:	3
	ii. Revenue Taluks		:	12
	iii. Revenue Firkas		:	60
	iv. Revenue Villages		:	616
26. LOCAL BODIES				
	i. Corporations		:	1
	ii. Municipalities		:	7
	iii. Panchayat Unions		:	19
	iv. Town Panchayats		:	36
	v. Village Panchayats		:	425
27.COMMUNITY DEVELOPMENT				
	i. No. of Development Divisions		:	Nil
	ii. No. of Blocks Covered		:	19
	iii. Population Covered (Lakhs)		:	30.77
	iv. Area Covered (Sq.Km.)		:	6759
28.POLICE AND PRISIONS				

	Police Force		
	Local	:	2574
	Armed Reserve	:	1723
	Police Stations	:	99
	Police Outposts	;	2
	Central Prisons	:	1
	Other Prisons	:	12
29. LEGISLATURE			
	Members of the Legislative Assembly		
	Elected	:	10
	Nominated	:	Nil
	Members of Parliament (Lok Sabha)	:	2
	Members of Parliament (Rajya Sabha)	:	2
30. CINEMA THEATRES(in.Nos)			
	Permanent		
	a. Air-conditioned	:	8
	b. Non-Air conditioned	:	34
	c. Air Cooled	:	-
	Open Air Theatres	:	-
	Semi Permanent	:	-
	Touring	:	-
31. BANKS / INSURANCE			
	Bank		

	Commercial Banks	:	304
	DCCB etc.	:	46
	Private Sector Banks	:	N.A
	Regional rural Banks	:	56
	Lead Bank	:	406
Life Insurance			
	Offices	:	31
	Policies Issued	:	257175
	Premium Received (Rs.in Crores)	:	2051.63

32..NATURAL RESOURCES

	Name of the mineral found in the District	:	Lime stone, Garnet sand, Rough stone sully, Kankar, Illuminate
--	-------------------------------------------	---	----------------------------------------------------------------

33.GENERAL

	I. Name of the important pilgrim Centre	:	1.Tirunelveli Arulmigu Gandhimathi Nellaiappar Temple
		:	2.Krishnapuram Ancient Sculpture
		:	3.Sankarankoil Arulmigu Sankaranarayana Temple
		:	4.Tenkasi Arulmigu Kasiviswanathar Temple
		:	5.Thirukurunkudi Arulmigu Nambi Temple
		:	6.Nanguneri Arulmigu Vanumanalai Temple
		:	7.Parathar Uvari Kappal Matha Temple

		:	8. Nadar Uvari Arulmigu Syambulingasamy Temple
		:	9. Athankarai Pallivasal Dharga
		:	10. Papanasam Arulmigu Sivan Temple
		:	11. Courtalam Arulmigu Courtaleesuwar Temple
		:	12. Panpozhi Arulmigu Thirumalai Kumarasamy Temple
		:	13. Pottal Pudur: Dharga
	II. Name of the important Tourist Centre	:	1. Courtalam : Main falls, Old Falls, Five Falls, Honey Falls, Tiger Falls and Boating
		:	2. Papanasam : Dam site, Agasthiar falls and Temple
		:	3. Manimuthar : Dam site and falls
		:	4. Mundanthurai : Wild life Sanctuary
		:	5. Kalakadu : Wild life sanctuary
		:	6. Koondhankulam : Birds sanctuary
		:	7. Tirunelveli : District Science Centre and Temple

Table No.	CONTENTS	Page No.
1. AREA AND POPULATION		
1.1	Area, Population, Literate, SCs and STs- Sex wise by Taluks	1
1.2	Block wise Projected Population from 2012 to 2021	3
1.3	Decennial Growth Population from 1981 to 2011	5
1.4	Population by Broad Industrial Categories of Workers.	6
1.5	Population by Religion	7
1.6	Population by Age Groups	8
1.7	Population of the District Decennial Growth	8
1.8	Salient Features of 2001 Census – Block Wise.	9
1.9	Category wise Comparative Population for 2011 and 2001	10
1.10	Category wise Population for Urban and Rural – 2011	10
2. CLIMATE AND RAINFALL		
2.1	Temperature at Select Stations.	12
2.2	Monthly Rainfall Data of Tirunelveli Dist & Map	13
2.3	Time Series Data of Rainfall by Seasons.	14
3. AGRICULTURE		
3.1	Soil Classification	16
3.2	Land Utilization & Map	16
3.3	Area and Production of Crops	17
3.4	Agricultural Machinery and Implements	17
3.5	Number and Area of Operational Holdings	19
3.6	Consumption of Chemical Fertilisers and Pesticides	19
3.7	Regulated Markets	20
3.8	Crop Insurance Scheme	20
3.9	Sericulture	21
4. IRRIGATION		
4.1	Sources of Water Supply with Command Area – Taluk wise.	22
4.2	Actual Area Irrigated (Net and Gross) by Sources & Map	23
4.3	Area Irrigated by Crops.	24
4.4	Details of Dams, Tanks, Wells and Bore wells.	25
5. ANIMAL HUSBANDRY		
5.1	Livestock Population	26
5.2	Veterinary Institutions and Animals Treated – Block wise.	28
5.3	No. of Veterinary Hospitals	29
5.4	Diary Development	30
5.5	Poultry Development	31
5.6	Fisheries Development and Production	31

6. BANKING AND INSURANCE		
6.1	No. of Commercial Banks	34
6.2	Insurance Schemes	34
7. CO-OPERATION		
7.1	Co-operative Societies	36
8. CIVIL SUPPLIES		
8.1	No. of Fair Price Shops	37
8.2	Quantum of Essential Commodities Distributed and their Retail Price	38
8.3	No. of Ration Cards (Rural and Urban)	39
8.4	Quantity Supplied	39
8.5	No. of LPG Connections	39
8.6	No. of Persons waiting for LPG Connection.	40
9. COMMUNICATION		
9.1	Post-Offices doing Postal Business only	42
9.2	Post-Offices doing Post and Telegraphic Business	42
9.3	Telegraph Offices	43
9.4	No. of Telephone Exchanges, Capacity and No. in Use	43
9.5	No. of PCOs Attached to Each Exchange	44
9.6	No. Of Persons Waiting for Phone Connection.	44
10. ELECTRICITY		
10.1	No. of Power Stations	46
10.2	Quantum of Power Purchased	46
10.3	Power Consumption Sector wise	47
10.4	Peak Demand and Energy Output	47
10.5	Revenue from Electric Schemes and Cost per Unit	48
10.6	Transmission and Distribution of Electricity	48
10.7	Capacity of Transformers	49
10.8	Rural Electrification	50
10.9	Name and Address of Fault Report Offices.	51
11. EDUCATION		
11.1	Universities, Students and Teachers and Courses Offered	54
11.2	Colleges for General Education, Students and Teachers	54
11.3	College for Professional Education, Students and Teachers	55
11.4	Colleges for Special Education, Students and Teachers	55
11.5	Schools for General Education, Students and Teachers	56
11.6	Schools for Professional Education, Students and Teachers	56
11.7	Schools for Special Education, Students and Teachers	56
11.8	Institutions for Other Professional Education, Students and Teachers	57
11.9	Computer Training Centers	57
11.10	Hospitals and Inmates by Community	58
11.11	Scholarships to Students by Community	58

12. FISHERIES	
12.1 Fisheries Development	60
12.2 Estimated M F Production/Inland Fish Production	61
12.3 No. of Families Engaged in Fishing	61
13. HANDLOOM	
13.1 No. of Focal Centers with Location Details	62
13.2 No. of Societies and Variety wise Production	62
13.3 No. of Power Looms and No. of Employees Working	62
13.4 No. of Families Engaged	64
14. HANDICRAFTS	
14.1 Name and Address of Handicrafts	66
14.2 Articles Available in the Handicrafts	66
14.3 Value of Articles Produced and Value of Articles Sold	67
14.4 No. of Families Engaged in Handicrafts	67
15. HEALTH AND FAMILY WELFARE	
15.1 Hospitals, Dispensaries, Bed Strength, Doctors and Nurses	68
15.2 No. of Allied Pathological Units Available	68
15.3 Disease wise Patients Treated	70
15.4 Distribution of Medical Personnel	70
15.5 Progress of Family Welfare Programs	70
16. HOUSING	
16.1 Plans Sanctioned, Building Completed under Private Sector	71
16.2 Plans Sanctioned, Building Completed under Public Sector	71
16.3 Amount Invested in Housing and Building Activity under Public Sector	71
16.4 Construction Activity of Tamil Nadu Housing Board	71
16.5 Construction Activity of Tamil Nadu Slum Clearance Board	72
16.6 Index No. of Building Construction cost in Urban Centers	72
16.7 Labor Charges of Construction Workers.	72
17. INDUSTRIES	
17.1 Results of Annual Survey of Industries	73
17.2 Estimates of Value of Output and Value Added by Manufacture by Industries Based on ASI	73
17.3 Industrial Production	73
17.4 Production and Value of Major Minerals in the District	74
17.5 Production of Handloom Cloth	74
17.6 Small Scale Industries	75
17.7 Khadi and Village Industries	76
17.8 No. of Printing Presses	76
17.9 No. of Photocopy (Xerox) Centers	76
18. FACTORIES	
18.1 Registered and Working Factories	77
18.2 Employment in Working Factories	77
18.3 Trade Unions, Industrial Disputes by Strikes, Lockout and Gheraos	78

19. LOCAL BODIES		
19.1	Municipal Bodies Area and Population by Grades	79
19.2	Municipal Bodies by Taluks	79
19.3	Panchayat Union, Village/Town Panchayats	80
19.4	Revenue Divisions, Taluks, Firkas and Revenue Villages	80
19.5	Tax Collected by Corporation/Municipality/Panchayat Union/ Town Panchayat/Village Panchayat	80
19.6	Rural Development Activitie	81
20. LABOUR AND EMPLOYMENT		
20.1	No of Persons Registered during the year and Total No. of Persons Waiting upto the end of the Year as per Live Register	82
20.2	No. of Placement during and upto the end of the Year.	82
20.3	Employment Under NREGS	82
21. LEGAL SERVICE		
21.1	Judicial Divisions and Original Jurisdiction	84
21.2	Results of Civil and Criminal Cases in the Court of Original Jurisdiction.	84
21.3	Nature of Free Legal Available, no. of Beneficiaries, no. of Cases Disposed in Lok Adalat during the Year	85
21.4	No. of Advocates Practicing in Courts	85
22. LIBRARIES		
22.1	List of Head and Branch Libraries in the District with details of Members, Books Available and Readers	86
22.2	No. of Libraries Houses in Government Building /Rental Building	86
22.3	No. of Reading Rooms	86
23. MINING AND QUARRYING		
23.1	No. of Mining and Quarrying Units in the District	88
23.2	Classification-wise Production during the Year	88
24. MANUFACTURING SECTOR		
24.1	No. of Food and other Allied Manufacturing Units in the District	89
24.2	No. of Non-Food Manufacturing Units in the District	89
25. MEDICAL SERVICES		
25.1	No. of Medical Colleges in the District with Students and Teachers	89
25.2	No. of College of Pharmacy with Students and Teachers	90
25.3	No. of Medical Stores in the District - Category-wise	90
25.4	No. of Veterinary Colleges with Students and Teachers	90
26. MOTOR VEHICLES		
26.1	No. of Motor Vehicles (Category-wise) Registered during the year and upto the end of the Year	91
26.2	No. of Motor Vehicles (Category-wise) Available for hire	92
26.3	No. of Persons Issued with Driving License	92

27. NON-CONVENTIONAL ENERGY GENERATION	
27.1	No. of Solar Energy Generating Units in the District with Production Area 93
27.2	No. of Wind Mills Generating Units with Production Data 93
28. POLICE AND PRISONS	
28.1	Police Force 94
28.2	Cognizable Offences under Indian Penal Code 94
28.3	Prisons and Convicts & Classification of Convicts 95
28.4	No. of Cases Registered under PCR 96
28.5	No. of Cases Registered against Woman Harassment and Dowry 96
29. PUBLIC HEALTH	
29.1	Public Health and Medical Services Rendered by Organizations and Individual 97
29.2	No. of Primary Health Centers with Sub-Centers 97
30. PRINTING AND PUBLICATION	
30.1	No. of News papers, Weekly Magazines, Monthly Magazines, etc., Published 98
30.2	No. of Publishers in the District other than News Papers and Magazines 98
30.3	No. of Printing Presses in the District 99
31. PRICE INDICES	
31.1	Index Numbers of Wholesale Prices 100
31.2	Consumer Price Index Numbers for Industrial Workers 101
31.3	Consumer Price Index Numbers for Selected Essential Items for Rural 101
31.4	Consumer Price Index Numbers for Selected Essential Items for Urban 102
32. QUALITY CONTROL	
32.1	List of Industrial / Establishment Units having Quality Control Facilities and the Products Subjected to Quality Control 102
33. REGISTRATION	
33.1	No. of Registration Offices in the District 103
33.2	Registration and Aggregate Value of Properties Transferred 103
34. REPAIR AND SERVICES	
34.1	Authorized Automobiles Repair and Service Stations 104
34.2	Authorized Electrical and Electronic goods Repair and Service Unit 104
35. RESTAURANTS AND HOTELS	
35.1	Restaurants, Cafes and Other Eating and Drinking Places 105
35.2	Details of Hotels 105

36. RECREATION AND CULTURAL SERVICES	
36.1	List of Cinema Theatres and their Capacities 106
36.2	List of Clubs and Associations 106
36.3	List of Motion Picture Distributors and Projection Services 106
37. SOCIAL WELFARE	
37.1	Puratchi Thalaivar MGR Nutritious Meals Programs Centres 107
37.2	No. of Beneficiaries under Puratchi Thalaivar MGR Nutritious Meals Program 107
37.3	No. of Beneficiaries under the Free Supply of Text Books and Uniforms 107
37.4	No. of Beneficiaries under the Free Cycle 108
37.5	Number of Beneficiaries Free Supply of Laptop 108
37.6	No. of Beneficiaries under Old Age Pension Scheme 108
37.7	Free Houses and House sites Distributed to Community 109
37.8	Implementation of Relief Measures and Pension Scheme 109
38. SANITARY SERVICES	
38.1	No. of Sanitary Workers Engaged in Sanitation, Garbage and Sewage Disposal and other Particulars 110
38.2	No. of Vehicles Engaged in the Sanitary Services 110
39. SCIENTIFIC AND RESEARCH SERVICES	
39.1	Institutions and Laboratories Engaged in Research Work 111
40. STORAGE FACILITIES	
40.1	List of Agricultural and Non-Agricultural Storage Godowns 111
40.2	List of Cold Storage Godowns 111
41. TEXTILES	
41.1	No. of Ginning, Spinning and Weaving Mills in the District 112
41.2	Quantum of Production 112
42. TRADE AND COMMERCE	
42.1	No. of Major and Minor Trade and Commercial Estate in the District 112
43. TRANSPORT	
43.1	Length of Roads 114
43.2	Road Accidents 114
43.3	Registered Motor Vehicles 114
43.4	Transport Corporation 115
43.5	Selected Indicators of Overall Performance of State Transport Corporation 115
43.6	Railway Lines and Stations 116
43.7	Port Development 116
43.8	Airports 116
43.9	Private Transport Operations 117

44. TOURISM	118
44.1 Places of Tourist Attraction	122
44.2 List of Places of Worship	122
44.3 List of Hotels and Restaurants	123
44.4 List of Travel Agents	123
44.5 Train and Air Service Timings	124
44.6 Railway Length in Kilo Metre	128
45. VITAL STATISTICS	
45.1 Births and Deaths registered in the District	128
45.2 Birth, Death and Infant Mortality Rates in the District	129
45.3 Death by Causes	129
46. VOLUNTARY SERVICES	
46.1 List of Voluntary Services Available in the District for the Development of Rural and Urban Population	130
47. WATER WORKS AND SUPPLY	
47.1 No. of Schemes Operated in the District	130
47.2 No. of Workers Engaged in the Water Works and Supply	131
47.3 No. of House Connections, Fountains	131
47.4 Educational Expenditure.	131
48 Additional Particulars	132
49 Details of Dams	143

* * * * *

**District Statistical
Hand Book**

2014-2015

**Department of Economics and
Statistics**

Tirunelveli District

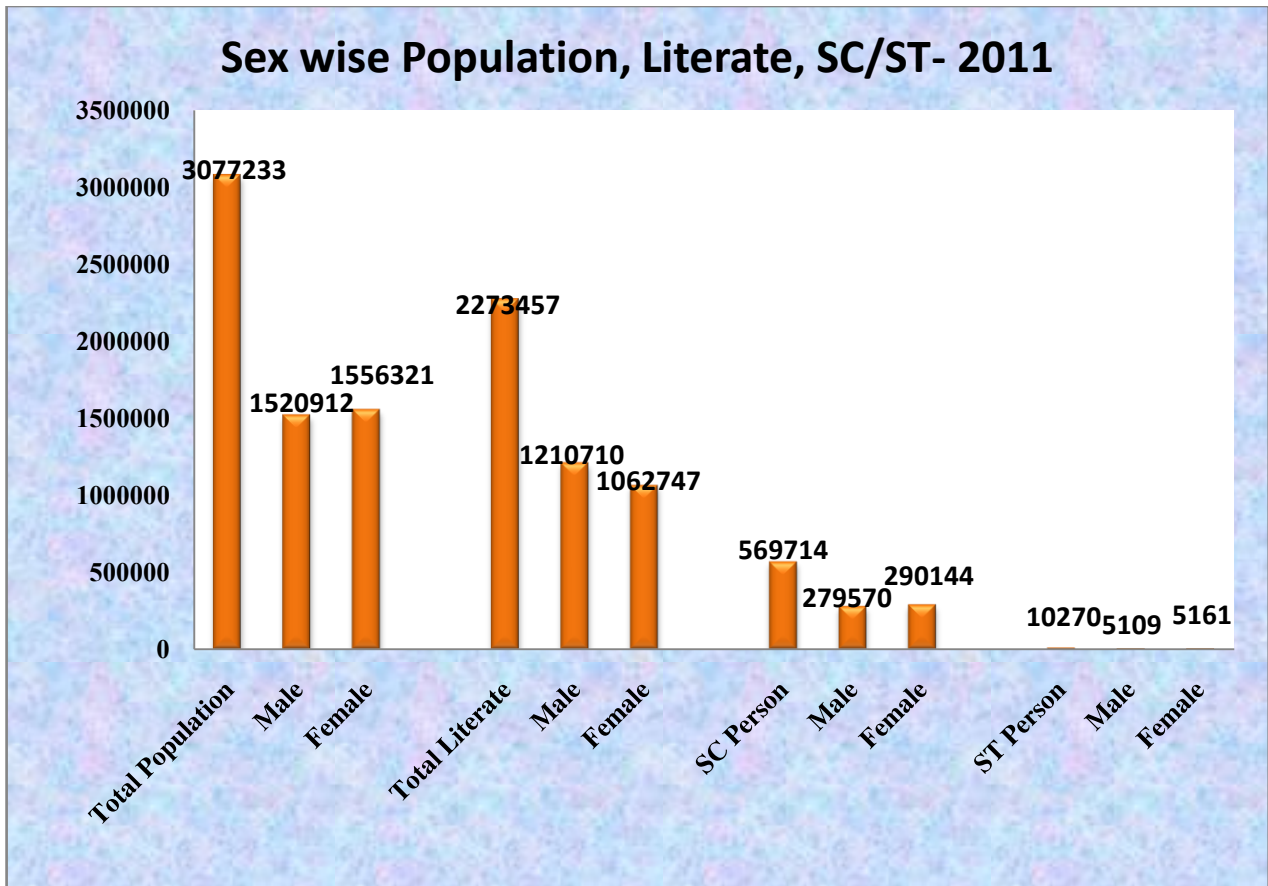
1. AREA AND POPULATION
1.1 Salient Features of 2011 Census - Block wise

Year : 2014-2015

S.No.	Name of the Block	Area (sq.km.)	Population			Literate			Scheduled Castes			Scheduled Tribes		
			Persons	Male	Female	Persons	Male	Female	Persons	Male	Female	Persons	Male	Female
1	Manur	493.43	605495	298734	306761	476043	24178	228865	101902	49851	52051	1654	813	841
2	Palayamkottai	371.62	128516	63931	64585	96621	51373	45248	30848	15384	15464	479	234	245
3	Sankarankoil	293.54	159683	79250	80433	111290	61647	49643	44015	21647	22368	326	167	159
4	Melaneelithanallur	317.83	95104	47058	48066	62039	34483	27556	15206	7492	7714	24	11	13
5	Kuruvikulam	404.36	95357	46677	48680	63593	35104	28489	33939	16587	17352	168	78	90
6	Tenkasi	216.60	187778	93713	94065	138159	74568	63591	37008	18372	18636	441	212	229
7	Alangulam	324.65	130928	64177	66751	89946	49011	40935	18565	8968	9597	111	56	55
8	Keelapavoor	207.76	186784	92967	93817	138159	72634	60603	17880	8812	9068	142	71	71
9	Vasudevanallur	568.90	194156	95537	98619	128637	71528	57109	47215	22928	24287	930	464	466
10	Shencottah	189.22	118273	59022	59251	84133	46135	37998	27501	13810	13691	824	416	408
11	Ambasamudram	734.84	147038	72132	74906	116262	60643	55619	22670	10968	11702	755	365	390
12	Cheranmahadevi	197.93	135326	66668	68658	104429	54571	49858	25162	12273	12889	552	273	279
13	Papakudi	162.54	83326	40958	42368	59688	31875	27813	12364	6099	6265	188	105	83
14	Kadayanallur	264.79	167846	84060	83736	115689	64570	51119	34265	16961	17304	493	225	268
15	Kadayam	195.40	111369	54856	56513	81022	43158	37864	19494	9571	9923	191	94	97
16	Nanguneri	502.59	112841	55476	57365	85314	44342	40972	21210	10373	10837	226	117	109
17	Kalakadu	440.94	112761	55432	57329	87571	45163	42408	18144	8771	9373	437	233	204
18	Valliyur	425.92	158047	78130	79917	124717	64128	60589	22742	11162	11580	742	371	371
19	Radhapuram	446.14	146605	72154	74451	115067	58599	56468	19584	9541	10043	1587	804	783
Total		6759.00	3077233	1520912	1556321	2273457	1210710	1062747	569714	279570	290144	10270	5109	5161

Source: Census of India – 2011.

AREA AND POPULATION



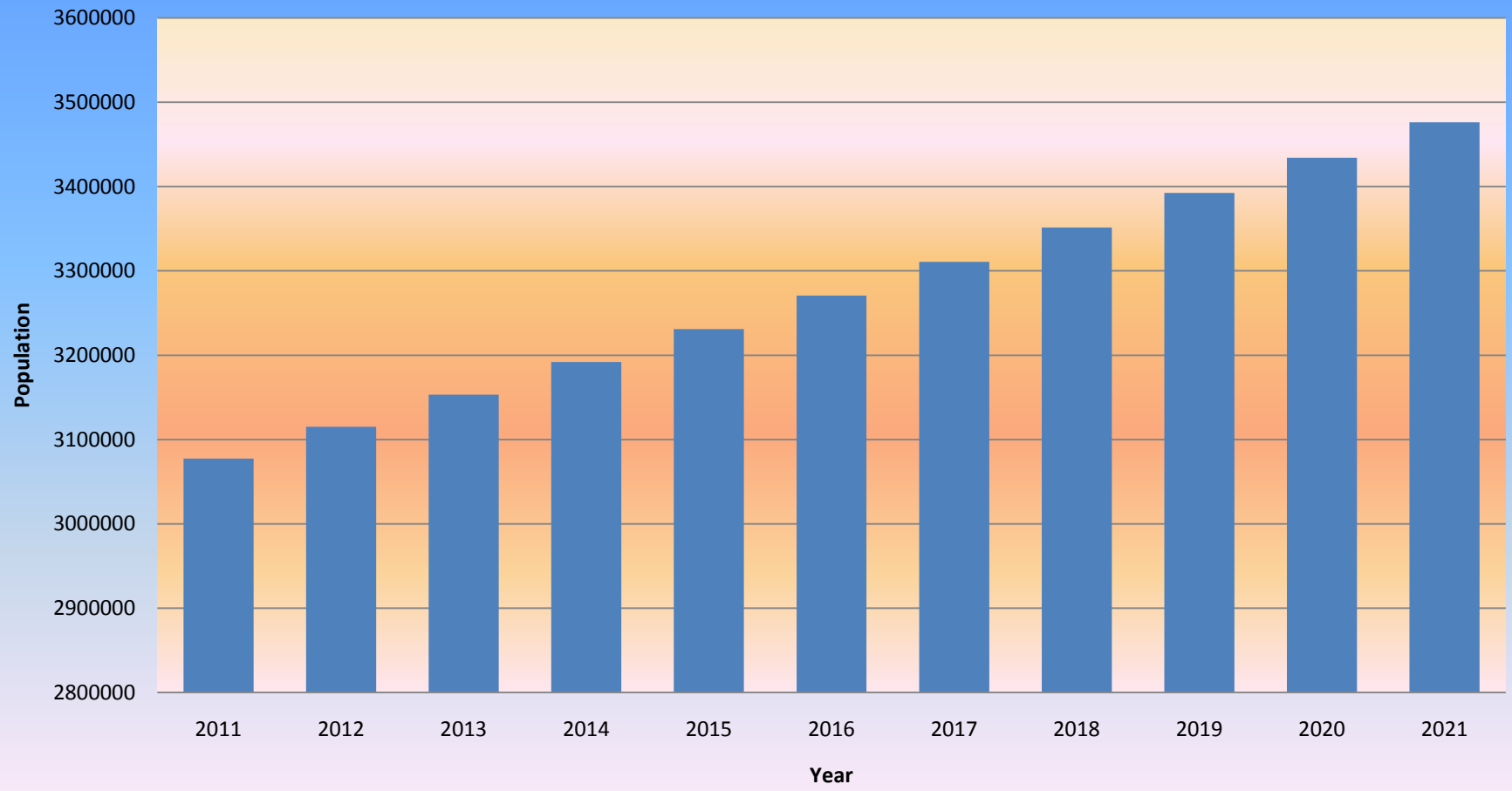
1.2. AREA AND POPULATION

Block wise Projected Population from 2012 to 2021

S. No	Name of the Block	Area in (sq.km.)	Population										
			2011	2012	2013	2014	2015	2016	2017	2018	2019	2020	2021
1	Manur	493.43	605495	615959	626605	637434	648450	659657	671057	682655	694453	706455	718664
2	Palayamkottai	371.62	128516	132023	135625	139326	143127	147032	151044	155166	159399	163749	168217
3	Sankarankoil	293.54	159683	161049	162426	163815	165216	166629	168054	169491	170940	172402	173877
4	Melaneelithanallur	317.83	95104	95936	96776	97623	98477	99339	100208	101085	101970	102862	103763
5	Kuruvikulam	404.36	95357	94265	93186	92119	91064	90022	88991	87972	86965	85969	84985
6	Tenkasi	216.60	187778	189473	191184	192910	194651	196409	198182	199971	201776	203598	205436
7	Alangulam	324.65	130928	132411	133911	135428	136962	138513	140082	141669	143274	144897	146538
8	Keelapavoor	207.76	186784	189505	192266	195067	197909	200792	203718	206686	209697	212752	215851
9	Vasudevanallur	568.90	194156	195866	197592	199333	201089	202860	204647	206450	208269	210104	211955
10	Shencottai	189.22	118273	120042	121837	123659	125508	127385	129291	131224	133187	135178	137200
11	Ambasamudram	734.84	147038	147532	148028	148525	149024	149525	150028	150532	151038	151545	152055
12	Cheranmahadevi	197.93	135326	136531	137746	138973	140210	141458	142717	143988	145270	146563	147868
13	Pappakudi	162.54	83326	84656	86007	87380	88774	90191	91630	93093	94578	96088	97621
14	Kadayanallur	264.79	167846	170805	173816	176881	179999	183172	186402	189688	193032	196435	199898
15	Kadayam	195.40	111369	112835	114320	115825	117349	118894	120459	122044	123651	125278	126927
16	Nanguneri	502.59	112841	113467	114097	114730	115366	116006	116650	117297	117948	118602	119261
17	Kalakkadu	440.94	112761	114399	116062	117748	119459	121194	122955	124742	126554	128393	130258
18	Valliyoor	425.92	158047	159086	160133	161186	162246	163313	164387	165468	166556	167652	168754
19	Radhapuram	446.14	146605	150004	153482	157040	160681	164406	168218	172118	176109	180192	184369
Total		6759.00	3077233	3115845	3155097	3194999	3235562	3276799	3318720	3361338	3404665	3448713	3493496

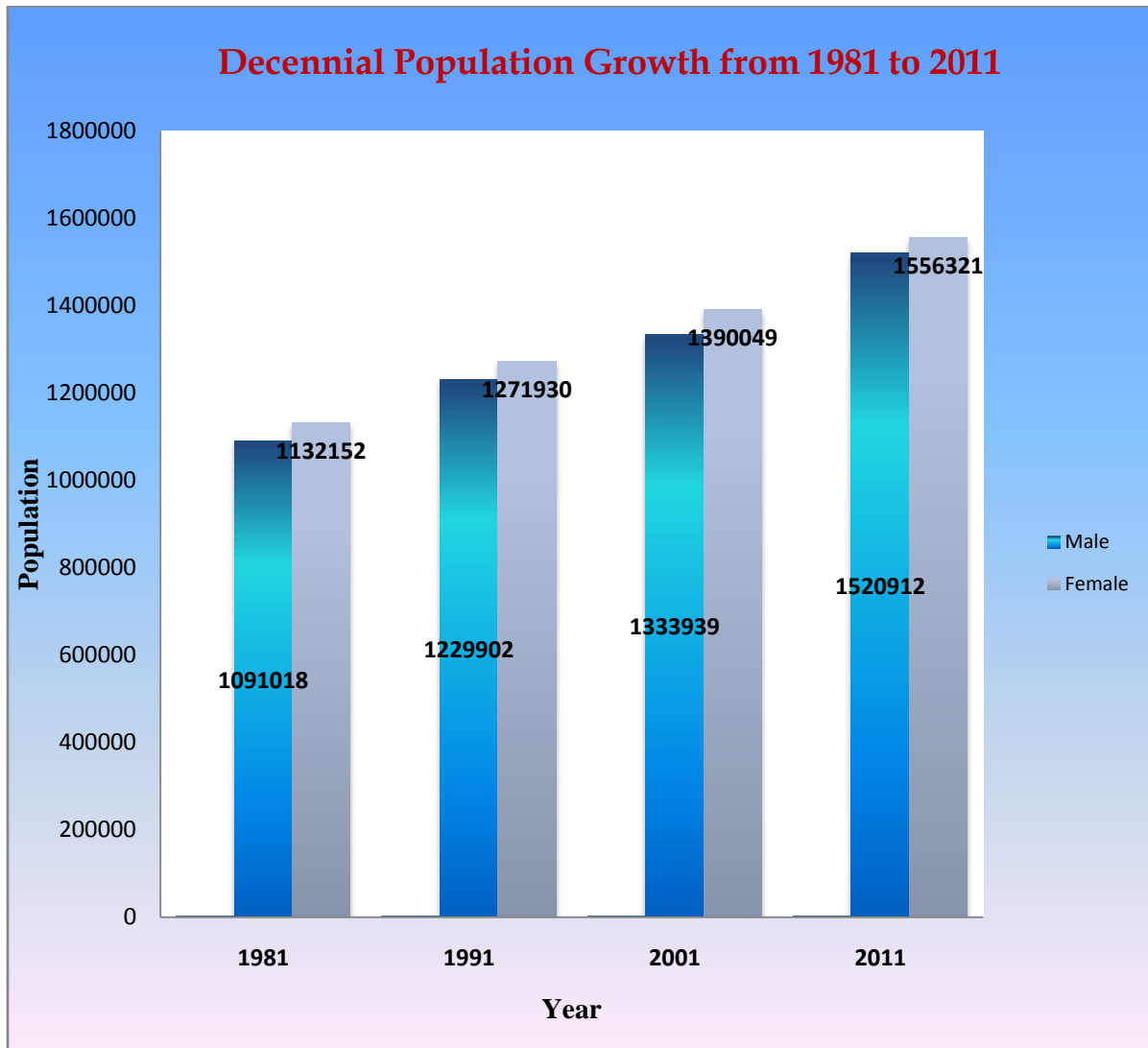
**Using Geometric Methodology*

Projected Population from 2012 to 2021



1.3. Decennial Growth of Population from 1981 to 2011

Year	1981	1991	2001	2011
Male	1091018	1229902	1333939	1520912
Female	1132152	1271930	1390049	1556321
Total	2223170	2501832	2723988	3077233



1.4. Population by Broad Industrial Categories of Workers

Year: 2014-2015

Sl. No	Industrial Category	District		Tamil Nadu	
		Persons	% to total Population	Persons *	% to total Population
(1)	(2)	(3)	(4)	(5)	(6)
1.	Marginal Workers	165047	5.35	-	
	Main Workers				
	a) Cultivators	107943	3.51	4248457	5.89
	b) Agricultural Labour	321083	10.43	9606547	13.31
	c) Household Industry Manufacturing, Processing, Servicing and Repairs	215667	7.0	1364893	1.89
	d) Other Workers	626714	20.38	17664784	24.48
2.	Non Workers	1640779	53.33	39262329	54.43
	Total Population	3077233	100	72147030	100

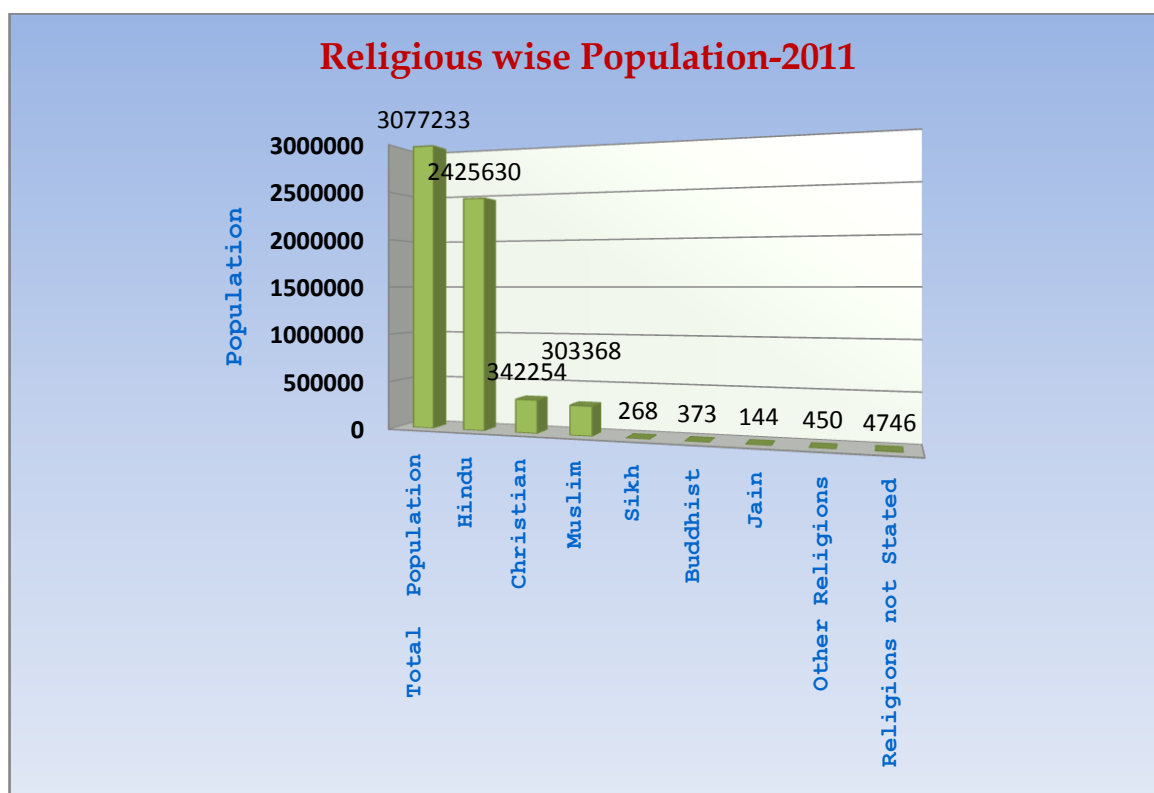
Source: Census of India 2011.

1.5. Population by Religion

Year: 2014-2015

Sl. No. (1)	Religion (2)	Persons in District (3)	Persons in Tamil Nadu (4)	Persons in India (4)	Percentage(%) to the total population		
					In the District (5)	Tamil Nadu (6)	All India (7)
1.	Hindus	2425630	63188168	966257353	78.83	87.58	79.80
2.	Muslims	303368	4229479	172245158	9.86	5.86	14.23
3.	Christians	342254	4418331	27819588	11.12	6.12	2.30
4.	Sikhs	268	14601	20833116	0.01	0.02	1.72
5.	Buddhists	373	11186	8442972	0.01	0.02	0.70
6.	Jains	144	89265	4451753	0.00	0.12	0.37
7.	Other Religions	450	7414	7937734	0.01	0.01	0.66
8.	Religions not Stated	4746	188586	2867303	0.15	0.26	0.24
	Total Population	3077233	72147030	1210854977	100.0	100.0	100.0

Source: Census of India 2011.



1.6. Population by Age Groups
Year: 2014-2015

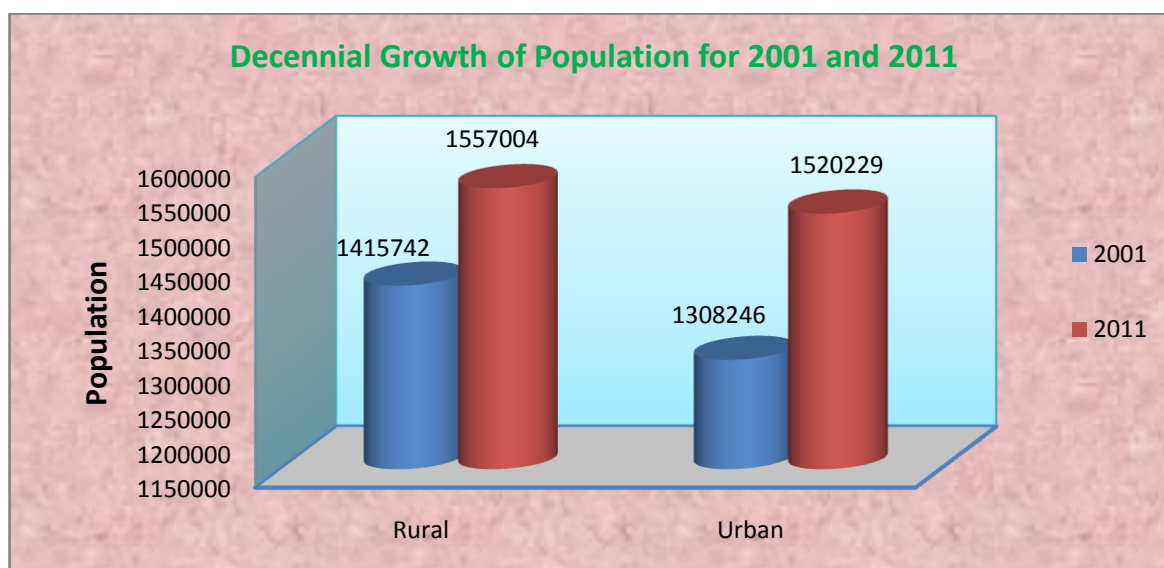
Sl. No	Age Groups	Persons in Districts	Persons in Tamil Nadu	Percentage to total in	
				District	Tamil Nadu
(1)	(2)	(3)	(4)	(5)	(6)
1.	0-14	746264	17007503	24.25	23.57
2.	15-29	808013	19329081	26.26	26.79
3.	30-44	683210	16716225	22.20	23.17
4.	45-59	488444	11517658	15.87	15.96
5.	60 and above	349038	7509758	11.34	10.41
6.	Age not Stated	2264	66805	0.07	0.09
	Total	3077233	72147030	100.00	100.00

Source: Census of India 2011.

1.7. Population of the District Decennial Growth
Year 2014-2015

Period (Subject to the period of availability)		Region	Population	Percentage Variation Since Previous Census
(1) 2001	(2) 2011	(3)	(4)	(5)
Total	2723988	Total	3077233	12.96
Rural	1415742	Rural	1557004	9.68
Urban	1308246	Urban	1520229	16.20

Source: Census of India 2011.



1.8. Salient Features of 2011 Census -Block wise
Year: 2014-2015

Sl. No.	Name of the Block	Density per sq.km.	Females per 1000 males (Sex Ratio)	Increase in population since 2001 in %	Urban/Rural Population in %	Literacy rate among		S.C. Population in %	S.T. Population in %
						Male (%)	Female (%)		
1.	Manur Block	1227.11	1027	18.69	-	82.74	74.61	16.83	0.27
2.	Palayamkottai	345.83	1010	30.89	-	80.36	70.06	24.00	0.37
3.	Sankarankoil	543.99	1015	8.89	-	77.79	61.72	27.56	0.20
4.	Melaneelithanallur	299.23	1022	9.10	-	73.31	57.33	15.99	0.03
5.	Kuruvikulam	203.56	1043	-10.88	-	75.21	58.52	35.59	0.18
6.	Tenkasi Block	866.93	1004	9.40	-	79.57	67.60	19.71	0.23
7.	Alangulam	403.29	1040	11.92	-	76.37	61.32	14.18	0.08
8.	Keezhapavoor	899.04	1009	15.56	-	78.13	64.60	9.57	0.08
9.	Vasudevanallur	341.28	1032	9.17	-	74.87	57.91	24.32	0.48
10.	Shencottai	625.06	1004	16.00	-	78.17	64.13	23.25	0.70
11.	Ambasamudram	200.10	1038	3.41	-	84.07	74.25	15.42	0.51
12.	Cheranmahadevi	683.71	1030	9.27	-	81.85	72.62	18.59	0.41
13.	Pappakudi	512.65	1034	17.16	-	77.82	65.65	14.84	0.23
14.	Kadayanallur	633.88	997	19.10	-	76.81	61.01	20.41	0.29
15.	Kadayam	569.95	1030	13.97	-	78.68	67.00	17.50	0.17
16.	Nanguneri	224.52	1034	5.69	-	79.93	71.42	18.80	0.20
17.	Kalakadu	255.73	1034	15.52	-	81.47	73.97	16.09	0.39
18.	Vallioor	371.07	1023	6.77	-	82.08	75.81	14.39	0.47
19.	Radhapuram	328.61	1032	25.76	-	81.21	75.85	13.36	1.08
	District Average	451.00	1023	12.97	-	78.97	67.12	18.51	0.33

Source: Census of India 2011.

1.9. Category wise Comparative Population for 2011 and 2001 Census

Description	2011	2001
Actual Population	3,077,233	2,723,988
Male	1,520,912	1,333,939
Female	1,556,321	1,390,049
Population Growth	12.97%	8.93%
Area Sq. Km	6,759	6,823
Density/km2	460	406
Proportion to Tamil Nadu	4.27%	4.36%
Sex Ratio (Per 1000)	1023	1042
Child Sex Ratio (0-6 Age)	960	957
Literates	2,273,457	1,829,064
Male Literates	1,210,710	997,278
Female Literates	1,062,747	831,786
Average Literacy	82.62	76.09
Male Literacy	89.24	85.21
Female Literacy	75.98	67.43
Total Child Population (0-6 Age)	321,687	320,175
Male Population (0-6 Age)	164,157	163,624
Female Population (0-6 Age)	157,530	156,551
Child Proportion (0-6 Age)	10.45%	11.75%
Boys Proportion (0-6 Age)	10.79%	12.27%
Girls Proportion (0-6 Age)	10.12%	11.26%

Source: Census of India 2011

1.10. Category wise Population for Urban and Rural -2011

Description	Rural	Urban
Population (%)	50.60 %	49.40 %
Total Population	1,557,004	1,520,229
Male Population	768,728	752,184
Female Population	788,276	768,045
Sex Ratio	1025	1021
Child Sex Ratio (0-6)	961	958
Child Population (0-6)	167,364	154,323
Male Child(0-6)	85,353	78,804
Female Child(0-6)	82,011	75,519
Child Percentage (0-6)	10.75 %	10.15 %
Male Child Percentage	11.10 %	10.48 %
Female Child Percentage	10.40 %	9.83 %
Literates	1,100,112	1,173,345
Male Literates	592,979	617,731
Female Literates	507,133	555,614
Average Literacy	79.17 %	85.90 %
Male Literacy	86.77 %	91.74 %
Female Literacy	71.80 %	80.23 %

Source: Census of India 2011

DISTRICT HIGHLIGHTS - 2011 CENSUS

- Tirunelveli district is ranked 8th among the highest in terms of population size in the State.
- The population density of the district is 460 persons per square km.
- The district has urban population of 49.4% to the total population.
- The district sex ratio is 1023 higher than the State sex ratio of 996.
- The district has recorded the highest Scheduled Caste sex ratio of 1038 among the districts in the State.
- The district literacy rate of 82.5% is higher than the State literacy of 80.1%.
- The district population and decadal change during 2001- 2011 is 13.8%; the rural decadal variation is 11.6% and urban is 16.2%.
- Sankarankoil taluk has the highest number of inhabited villages with 83 while Shenkottai taluk has the lowest number with 9 such villages.
- Chockampatti village (L.C. No.01590100) in Tenkasi Taluk has the highest population of 18220 and Courtallam slopes Reserve Forest Village (L.C. No.80071100) in Tenkasi Taluk has the least population of 4 persons.
- Papanasam Reserve Forest village (L.C. No.80071800) in Ambasamudram Taluk is the largest village with an area of 35,692.44 hectares and Muthur Reddiarpatti village (L.C. No. 01606900) in Palayamkottai taluk is the smallest village with an area of 9.61 hectares.

2. CLIMATE AND RAINFALL

2.1. Temperature at Select Stations

Name of the Station: AMBASAMUDRAM

Year: 2014-2015

Months	Mean Maximum		Mean Minimum		Humidity	
	Normal	Actual	Normal	Actual	8.30 hrs.	17.30
June 2014 to December 2014	Not Functioning					
January-2015	33.8	31.0 ^{0c}	20.4	24.3 ^{0c}	75.8%	-
February-2015	34.2	33.1 ^{0c}	20.6	22.9 ^{0c}	69.8%	-
March-2015	35.2	31.0 ^{0c}	20.7	24.3 ^{0c}	69.7%	-
April-2015	35.6	35.9 ^{0c}	21.8	25.2 ^{0c}	72.2%	-
May-2015	36.1	35.8 ^{0c}	21.3	26.5 ^{0c}	67.5%	-

Source: Rice Research Station Ambasamudram.

Temperature

In the day time the coastal area is cooler than the interior parts by about a degree in summer and southwest monsoon seasons and warmer by one to two degrees during the rest of the year. From about the middle of February, temperature increases steadily. In May which is usually the hottest month in the interior, the mean daily maximum temperature is 37.1 degree Celsius. The weather is quite hot in May and June and the maximum temperature some times reaches 45 degree Celsius. With the onset of the southwest monsoon by the end of May or beginning of June, there is some drop in temperature. By about the middle of October, both day and night temperatures decrease appreciably. The period from November to January is the coolest season of the year with the mean daily maximum temperature of about 30 to 31 degree Celsius in the interior parts. The mean daily minimum temperature among these months is about 22 to 23 degree Celsius in the district in general.

Humidity

The relative humidity in general, during the year, is between 55 and 65 percent in the interior parts of the district, except during the northeast monsoon season, when it is over 65 per cent. The coastal parts are comparatively more humid.

Cloudiness

During the months of April and May, the skies become heavily clouded and threatening in the afternoons on many days when thunderstorms follow. In the southwest and northeast monsoon seasons, the sky is heavily clouded or overcast.

Winds

- Generally light to moderate in strength.
- Between May and September winds are mainly South westerly or westerly
- From October to February winds are mainly north easterly or northerly.

Rainfall

Main rainy season is from October to middle of January.

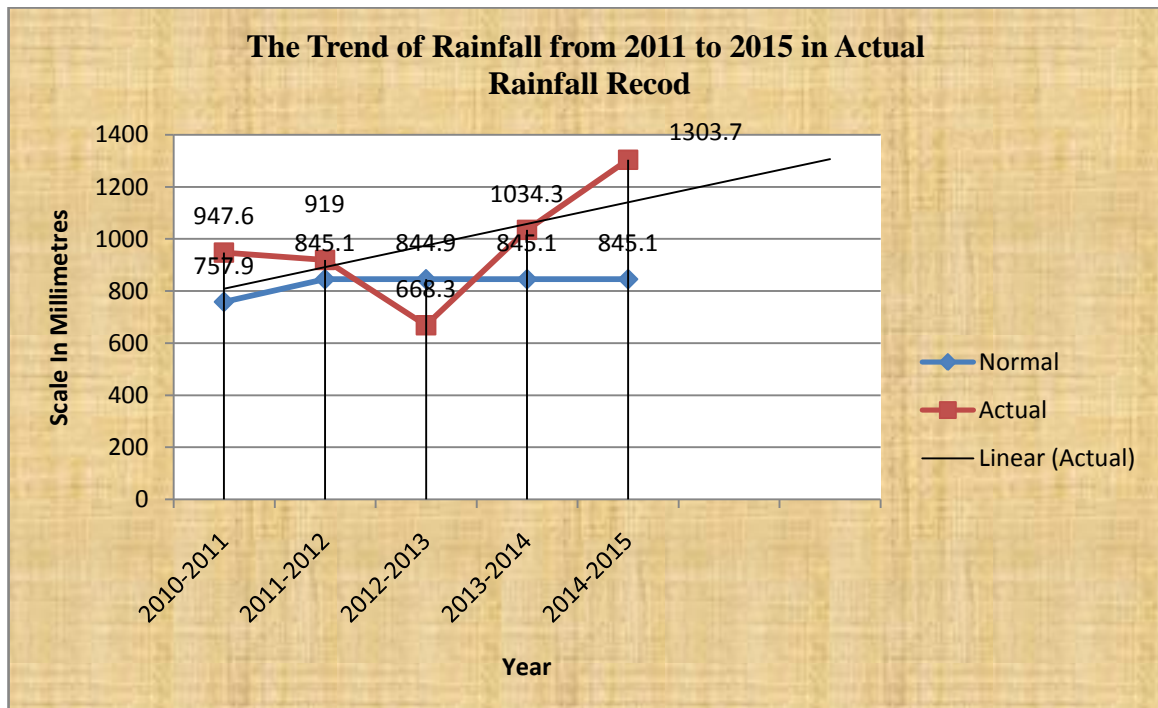
- In general during the southwest monsoon season in the western parts of the district has received rain fall than the other parts of the district.
- November is generally the rainiest month.

- The heaviest rainfall in 24 hours recorded in the district was 371.5 mm at Sivagiri on 29/10/1929.
- The average rain fall in the district is 814.8 mm per annum.

**2.2. Month wise Rainfall Tirunelveli District During
Year: 2014-2015 (In Millimeters)**

Month	Actual	Normal	% Deviation
June 2014	8.5	37.9	-77.6
July 2014	14.1	39.5	-64.3
August 2014	56.7	26.8	111.6
September 2014	39.45	38.2	3.4
Total (South-West Monsoon)	118.8	142.4	-16.6
October 2014	393.4	157.5	149.8
November 2014	294.2	210.1	40.0
December 2014	159.9	99.6	60.5
Total (North-East Monsoon)	847.5	467.2	81.4
January 2015	4.9	35.4	-86.2
February 2015	14.6	33.9	-56.9
Total (Winter)	19.5	69.3	-71.9
March 2015	76.1	48.1	58.2
April 2015	139	70.4	97.4
May 2015	102.8	47.7	115.5
Total (Hot summer)	317.9	166.2	91.3
Annual Total	1303.7	845.1	54.3

Source: Directorate of Economics and Statistics, Chennai.

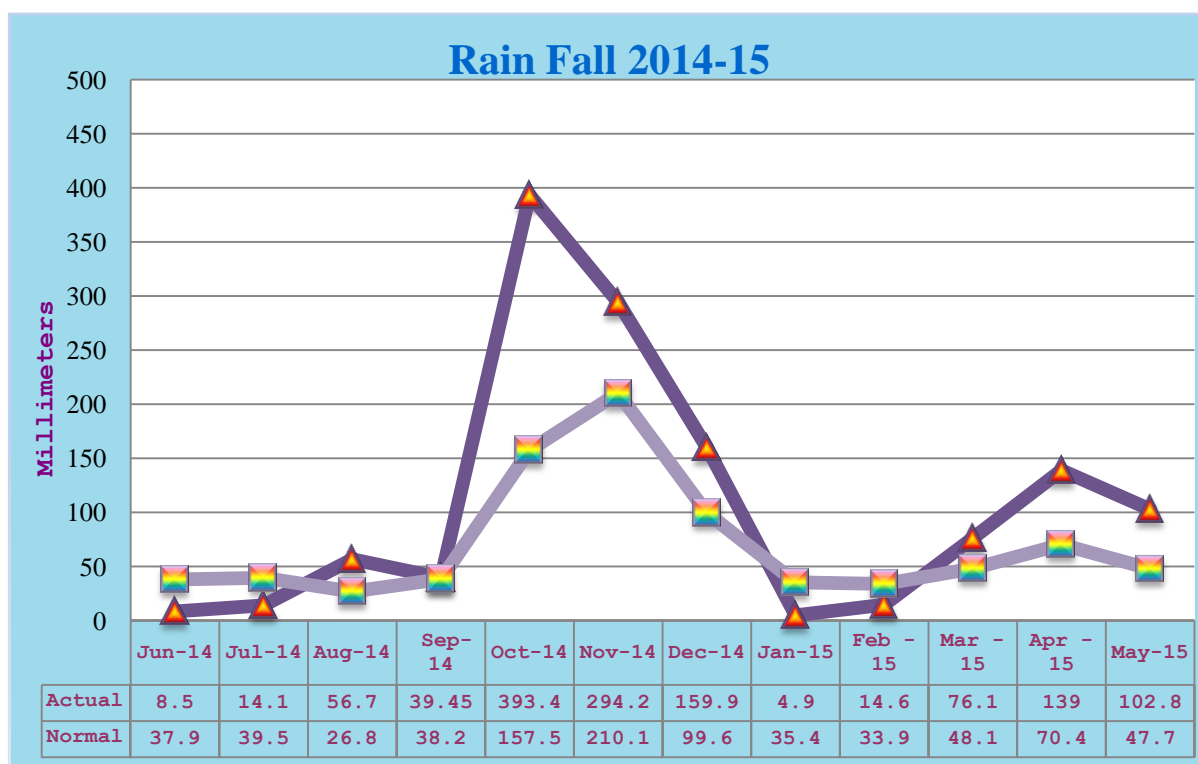


2.3. Time Series Data of Rainfall by Seasons (Last 5 Years)

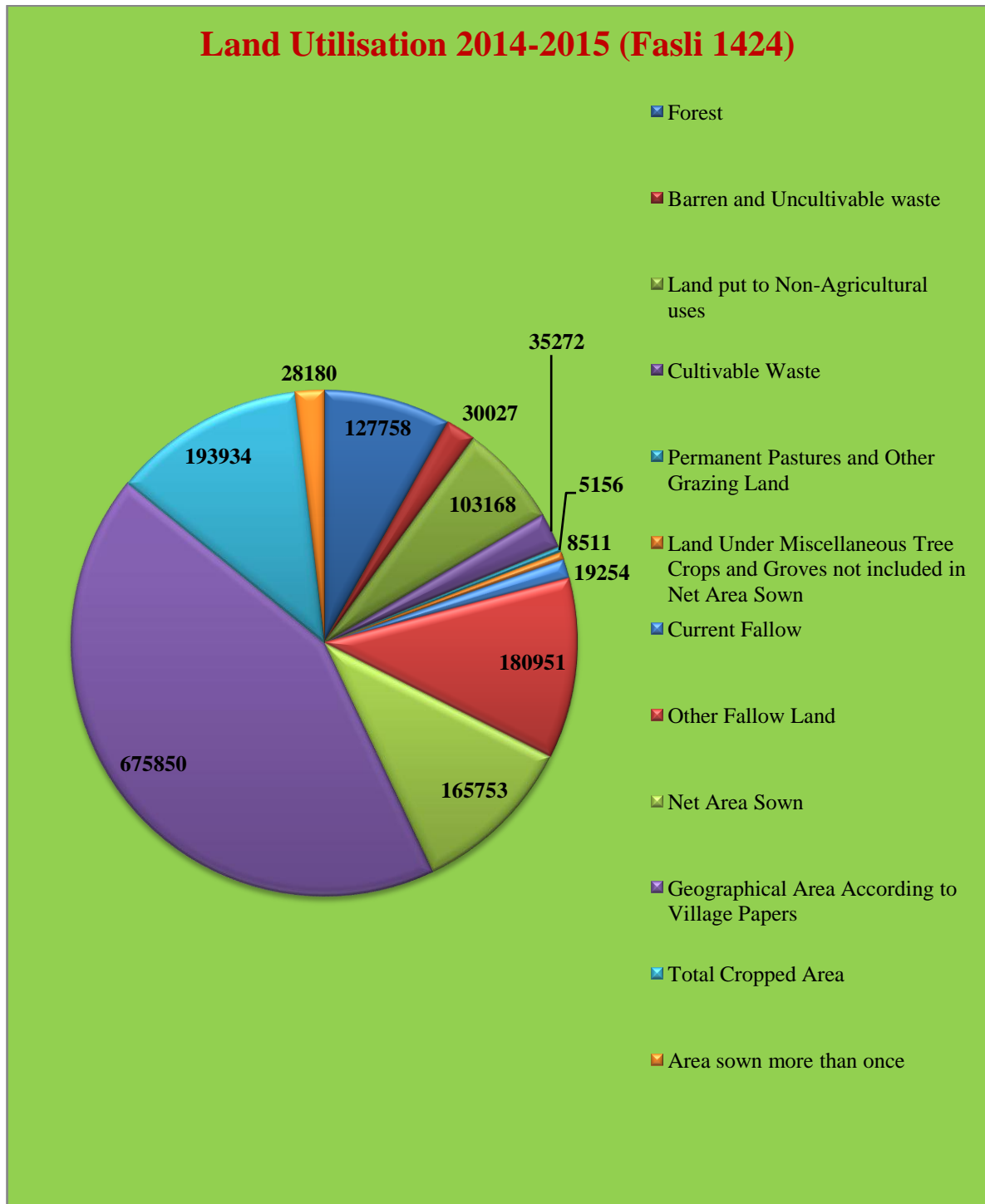
Year: 2010 - 2011 to 2014-2015

Year	South West Monsoon		North East Monsoon		Winter Season		Hot Weather Season		Total		Deviation (+ or - or =) from Normal
	Normal	Actual	Normal	Actual	Normal	Actual	Normal	Actual	Normal	Actual	
2010-2011	92.6	189.6	429.8	555.8	69.3	74.5	166.2	127.7	757.9	947.6	189.7
2011-2012	142.4	107.7	467.2	639.9	69.3	70.7	166.2	100.7	845.1	919.0	73.9
2012-2013	142.2	36.9	467.2	515.8	69.3	98.9	166.2	16.7	844.9	668.3	-176.6
2013-2014	142.4	237	467.2	412.8	69.3	70.4	166.2	314.1	845.1	1034.3	198.2
2014-2015	142.4	118.8	467.2	847.5	69.3	19.5	166.2	317.9	845.1	1303.7	458.6

Source: Directorate of Economics and Statistics, Chennai.



Nine Fold Classifications



3. AGRICULTURE
3.1. Soil Classification
Year 2014-2015

Sl. No. (1)	Type of Soil (2)	Places in District (3)
1.	Red Loam	Tenkasi, Shencottah, Sivagiri, Rathapuram, Alangulam, V.K.puthur
2.	Lateritic Soil	Nil
3.	Black Soil	Sankarankoil, Melaneelithnallur, Kuruvikulam, Palayamkottai, Manur
4.	Sandy Coastal Alluvium	Nil
5.	Red Sandy Soil	Nil

Source: Directorate of Economics and Statistics, Chennai (Hand Book of Tamilnadu).

3.2. Land Utilization
(Area in Hectares)
Year: 2014-2015

Sl. No. (1)	Land Classification (2)	2013-2014 (3)	2014-2015 (4)
1.	Forest	127758	127758
2.	Barren and Uncultivable waste	29682	30027
3.	Land put to Non-Agricultural uses	103148	103168
4.	Cultivable Waste	35319	35272
5.	Permanent Pastures and Other Grazing Land	5156	5156
6.	Land Under Miscellaneous Tree Crops and Groves not included in Net Area Sown	8446	8511
7.	Current Fallow	42064	19254
8.	Other Fallow Land	190778	180951
9.	Net Area Sown	133501	165753
10.	Geographical Area According to Village Papers	675850	675850
11.	Total Cropped Area	162144	193934
12.	Area sown more than once	28643	28180

Source: 'G' Return Fasli 1424.

3.3. Area and Production of Crops

Year: 2013-2014

Sl. No. (1)	Crops (2)	Area '000' hec. (3)	Production '000'tonnes (4)	Productivity Kg./hec. (5)	% to the total area sown (6)
1.	A. FOOD GRAINS:	100.78			
	a) Cereals & Millets				
	Cholam	17.15	42.84	2498	
	Cumbu	0.83	1.78	2144	
	Maize	13.086	60.33	4610	
	Paddy	62.28	362.99	5828	
	Others	14.96	-	-	
	b) Pulses				
	Redgram	0.97	0.595	967	
	B.Gram	11.76	7.61	615	
	G.Gram	4.91	1.76	357	
	H.Gram	0.04	0.256	641	
	Cowpea	1.08	-	-	
2.	B. OIL SEEDS				
	G.nut	0.63	1.75	2762	
	Gingelly	1.05	0.31	294	
3.	C. OTHER CROPS				
	Cotton	3.48	0.68	186 (lint)	
	Others	27.36	-	-	

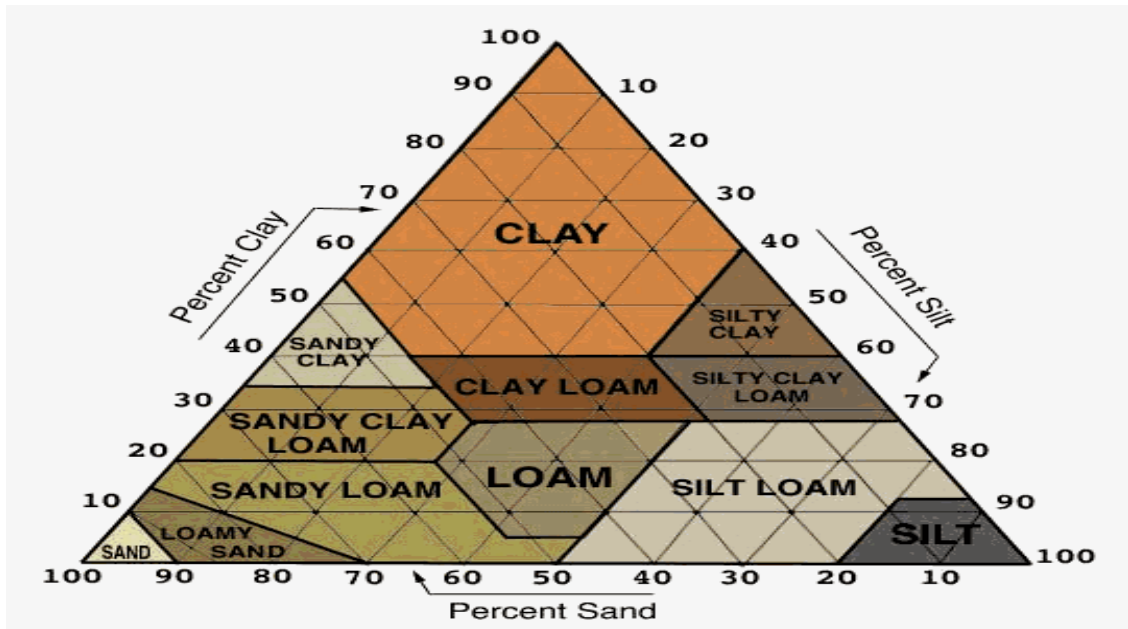
Source: Season Crop Report 2013-2014, DES, Chennai.

3.4. Agricultural Implements and Machinery In Number

Sl. No. (1)	Item (2)	2007 (3)
1.	Animal Operated Implements Ploughs	
	a) Wooden Plough	11053
	b) Steel plough	3117
	c) Total	14170
2.	Water Pumps for Irrigation Purpose	
	a) Worked by Oil Engine	7353
	b) Worked by Electric Power	27087
	c) Total	34440
3.	Tractors	
	a) Agricultural Tractor (Wheeled)	2413
	b) Crawler Tractor	861
	c) Total	3274
4.	Sugarcane Crushers by Power	8
5.	Power Operated Thresher	123
6.	Maize Sheller	40
7.	Fishing Statistics	
	a) Mechanised Boat	3191
	b) Non Mechanised Boat	158
	Total	3349

Source: 17th Quinquennial Livestock Census-2004.

AGRICULTURE



3.5. Number and Area of Operational Land Holdings

Size Class of holdings (Hec)	No. of Operational holdings			Area operated in hec.				
	Individual (2)	Joint (3)	Institution (4)	Total (5)	Individual (6)	Joint (7)	Institution (8)	Total (9)
< 0.5	193633	0	385	194018	44280.18	0.00	93.16	44373.34
0.5-1.0	48457	0	114	48571	33811.60	0.00	79.40	33891.00
1.0-2.0	30716	0	83	30799	42485.94	0.00	115.95	42601.89
2.0-3.0	9616	0	49	9665	23272.03	0.00	118.63	23390.66
3.0-4.0	4169	0	34	4203	14332.06	0.00	122.50	14454.56
4.0-5.0	2065	0	13	2078	9160.54	0.00	59.68	9220.22
5.0-7.5	2053	0	34	2087	12359.29	0.00	211.36	12570.65
7.5-10.0	777	0	23	800	6699.76	0.00	199.25	6899.01
10.0-20.0	674	0	50	724	9211.65	0.00	701.60	9913.25
20.0 & above	192	0	100	292	6554.73	0.00	7891.92	14446.65
Total	292352	0	885	293237	202167.78	0.00	9593.45	211761.23

Source: Agricultural Census-2010-11.

3.6. Consumption of Chemical Fertilisers and Pesticides

Year: 2014-2015

Fertilizers (in '000' Tonne)				Pesticides (K.gs.)		Urea '000' Tonne
Nitrogenous (N) (1)	Phosphatic (P2 O5) (2)	Pottassic (K2 O) (3)	Total (NPK) (4)	Dust (5)	Liquid (6)	
33,000	14,000	24,000	71,000	149.2	223.8	44,500

Source: Joint Director of Agriculture Tirunelveli - 2.

3.7. Regulated Markets

Year: 2014-2015

Sl. No.	Name of Regulated Markets	Name of Sub Regulated Markets	Quantity arrivals ('in M.T.')	Receipts (Rs.in Lakhs)
1.	Sankarankovil	-	6169.71	38.93
2.	Tenkasi	-	4945.275	17.81
3.	Ambasamuthiram	-	5363.03	42.74
4.	Valliyoor	-	4506.5	20.87
5.	Tirunelveli	-	8827.223	41.9
6.	Pavoorsathiram	-	3472.46	6.7
7.	Kadayanallur	-	3753.94	4.41
8.	Thesayanvelai	-	2210	9.87
9.	Thiruvengadam	-	2098.55	5.44
10.	Sivagiri	-	2223.13	5.72
11.	Alangulam	-	2616.2	21.53
	Total		63027.94	

Source: Secretary District Agriculture Marketing Committee Office Tirunelveli-2.

3.8. Crop Insurance Scheme for the Fasli

Year: 2014-2015

Sl. No.	Name of the Crop	No of Blocks notified	Premium collected	No. of Beneficiaries	Amount Sanctioned (in Rs.)
1.	Paddy I				
2.	Paddy II	19	8.14	3723	865.02
3.	Maize	5	1.47	109	147.18
4.	Ground Nut	9	0	0	15.29
5.	Cotton	4	0.38	79	0
6.	Sugarcane	3	0	0	0
7.	Plantain	13	0.48	127	14.16
8.	Onion	4	0.01	5	0.16
9.	Tapioca	1	0	0	0
10.	Sunflower	1	0	0	0
11.	Cumbu	0	0	0	0
12.	Cholam	3	0	0	0
13.	Ragi	0	0	0	0
14.	Blackgram	13	0.08	32	8.417
15.	Greengram	7	0	0	0
16.	Horsegram	0	0	0	0
17.	Chillies	10	0	0	0
18.	Paddy III	4	0	0	0
19.	Seasamum	0	0	0	0
	Total	96	10.56	4075	1050.28

Source: J.R. Co – operative, Tirunelveli – 2.

3.9. Sericulture
Year: 2014-2015

Sl. No.	Name of the block (1)	Area under Mulberry (in Acre) (2)	Production of Cocoons (in Kg) (3)	Value in Rupees (4)
1.	Tenkasi	74.00	24753	7425900
2.	Kadayanallur	86.85	24475	7342500
3.	Sankarankoil.	97.00	38750	11487500
4.	Vasudevanallur	64.00	19580	5918800
5.	Kuruvikulam	28.00	9800	3038000
6.	Alangulam	90.50	15250	4575000
7.	Kadayam	89.75	21976	5823640
8.	Ambasamudram	44.00	10692	277992
9.	Nanguneri	13.00	1301	390300
10.	Palayamkottai	12.00	1944	505440
11.	Pappakudi	52.50	12758	3317080
12.	Keelapavoor	97.00	19493.50	5848050
13.	Kalakadu	15.00	3465	947700
14.	Cheranmahadevi	3.50	608	158080
15.	Melaneelithanallur	53.00	15501	4375260
16.	Shenkottai	120.50	53600.5	19614750
17.	Radhapuram	19.00	200	60000
18.	Manur	15.50	3768	979680
19.	Valliyoor	10.00	1436	315900
Total		985.10	279351	82401572

Source: Assistant Director of Sericulture - Tenkasi.

4. IRRIGATION
4.1. Sources of Water Supply -Taluk Wise
Year: 2014-2015

Sl. No.	Name of the Taluk	Canals Numbers	Length (Km.)	Wells used for irrigation purpose only	Tube Wells	Wells used for Domestic Purpose only	Reservoirs	Tanks (Nos.)
(1)	(2)	(3)	(4)	(5)	(6)	(7)	(8)	(9)
1.	Tirunelveli	9	34	5765	82	1740	0	129
2.	Palayamkottai	2	43	1748	0	1285	0	124
3.	Sankarankoil	0	0	17541	0	2407	0	231
4.	Tenkasi	71	123	1660	7	2018	1	169
5.	Alangulam	4	20	5646	49	2355	0	127
6.	V.K.Pudur	4	11	5756	61	5863	0	62
7.	Sengottai	28	49	993	183	383	4	215
8.	Sivagiri	0	0	5177	9	2912	0	133
9.	Ambasamudram	7	115	3011	123	1150	6	378
10.	Nanguneri	3	81	5776	138	454	2	318
11.	Radhapuram	1	56	8792	621	2843	1	269
Total		129	532	61865	1273	23410	14	2155

Source: District "G" Return Fasli 1424.



4.2. Actual Area Irrigated by Source

(Area in Hectares)

Year: 2014-2015

Source (1)	Number (2)	Area Irrigated	
		Net (3)	Gross (4)
I. Surface Water:			
1. Canals			
i) Government Canals	129	16545	26687
ii) Private Canals			
2. Tanks			
i) Large	373	23169	27811
ii) Small	1782	17378	21165
3. Flow Irrigation			
i) Major & Medium	-	-	-
ii) Minor			
4. Lift Irrigation			
i) Major & Medium	-	-	-
ii) Minor			
5. Ponds			
i) Lift Irrigation	-	-	-
ii) Minor			
6. Other Sources			
i) Lift Irrigation	-	-	-
ii) Flow Irrigation	9		-
II. Ground water:			
1. Public wells	-		
2. Private tube wells/Bore wells	1458	1324	1377
3. Open wells	66736	58160	63196
Total Area Irrigated		116576	140236

Source: 'G' Return Fasli 1424.

4.3. Area Irrigated by Crops
Year: 2014-2015

Sl. No.	Crop	Area (Hect.)
A)Cereals		
1.	Paddy	84825
2.	Jowar	2066
3.	Cumbu	67
4.	Maize	4814
5.	Ragi	51
6.	Other Cereals	61
B)Pulses		
7.	Green Gram	523
8.	Red Gram	1090
9.	Black Gram	2903
10.	Other Pulses	84
C)Oil Seeds		
11.	Ground Nut	1377
12.	Gingelly	150
13.	Coconut	12049
14.	Other Oil Seeds	336
D)Fibres		
15.	Cotton	3329
E) Fruits		
16.	Banana	7179
17.	Mango	3275
18.	Other Fruits	830
19.	Citrus Fruits	4364
20.	Dry Fruits	458
F) Other Crops		
21.	Vegetables	3957
22.	Spices & Condiments	820
23.	Sugar Crops	2679
24.	Dye Crops	20
25.	Medicinal Crops	189
26.	Fodder Crops	463
27.	Manure Crops	28
28.	Flowers	1461
29.	Non Food Crops	793
Grand Total		140241

Source: G Return Fasli 1424.

4.4. Details of Dams, Tanks, Wells and Bore Wells
Year: 2014-2015

Sl. No.	Name of reservoir	Year of Construction	Catchment area (in Sq.K.m)	Water spread area at FRL (in Sq.km)	Maximum Height in Metres	Capacity at FRL in MCM	-No. of Tanks	No. of Bore wells
1.	Mamimuthar	1958	161.61	9.40	45.72	156.07	-	-
2.	Gatana	1974	46.46	0.80	32.92	9.97	-	-
3.	Ramanadhi	1974	16.58	0.39	31.09	4.30	-	-
4.	Karuppanadhi	1977	29.34	0.50	34.44	5.24	-	-
5.	Gundar	1983	9.92	0.21	14.66	0.71	-	-
6.	Adavainainarkoil	2003	15.54	0.35	47.20	4.93	-	-
7.	Vadaku Pachiyar	2003	35.09	1.85	20.10	12.51	-	-
8.	Kodumudiyar	2003	24.86	0.53	28.00	3.45	-	-
9.	Nambiar	2000	187.06	1.52	10.84	2.33	-	-
10.	Papanasam	1942	149.03	2.24	66.0	156	-	-
11.	Servalur	1986	110	-	51.34	34.69	-	-
12.	Mohai Reservoirs (Small dam)	1962		N.A	27	-	-	-
13.	Thirumoolaperi Reservoir	N.A	N.A	N.A	N.A	18	-	-
14.	Vandal Odai REservoir	2007	5.15	58.50	117.0	116.0	-	-
15.	Tanks	-	-	-	-	-	2155	-
15.	Tube wells & Bore wells	-	-	-	-	-	-	-

Source: PWD

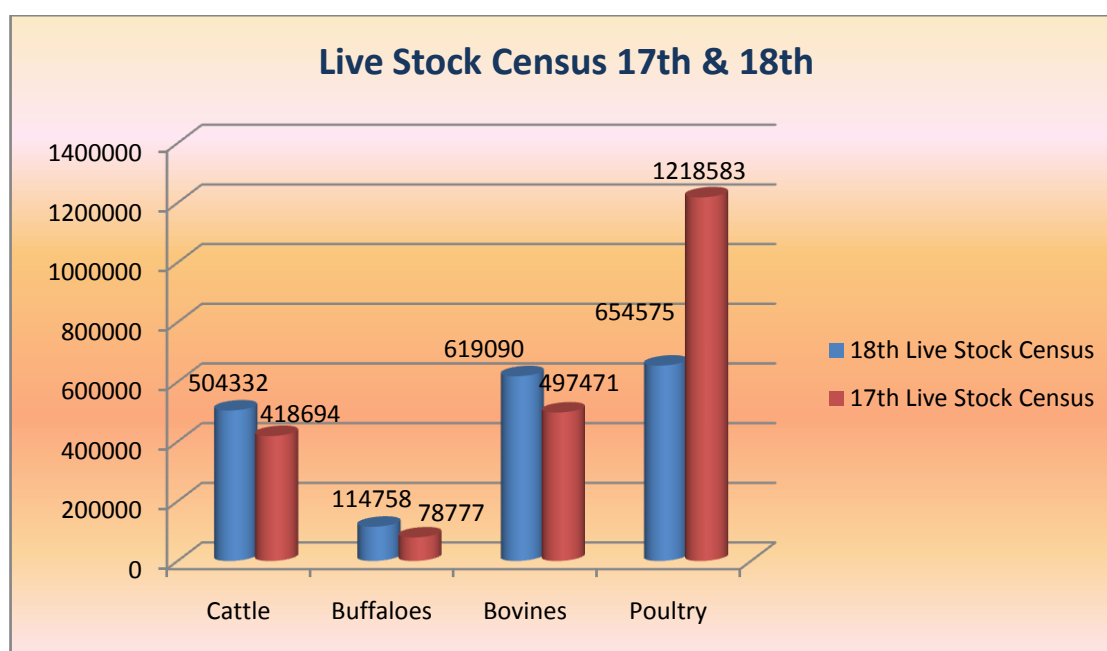


5. ANIMAL HUSBANDARY

5.1. Livestock Population

I. Live Stock		
1	Cattle	
	i) Male	145356
	ii) Female	358976
	Total	504332
2	Buffaloes	
	i) Male	31742
	ii) Female	83016
	Total	114758
3	Bovines	
	i) Male	177098
	ii) Female	441992
	Total	619090
4	Sheep	1222310
5	Goats	461300
6	Horses and Ponies	19
7	Pigs	43998
8	Rabbits	996
9	Camels	0
10	Donkeys	0
11	Domestic Dogs & others	59911
	Total Livestock	3026714
II. POULTRY		
1	Fowls	643615
2	Ducks, Drakes & Duckling	10341
3	Turkeys	619
4	Others	0
	Total Poultry	654575

Source: 18th Livestock Census 2007.



ANIMAL HUSBANDARY



5.2. Veterinary Institutions and Animals Treated Block wise
Year: 2014-2015

Sl. No.	Name of the Block	Veterinary Institutions				Sub-centres	Other Units		Animals treated	Castration performed
		Polyclinic	Hospitals	Dispensaries	Upgraded Sub-centres		Animal disease investigation unit	Mobile units		
(1)	(2)	(3)	(4)	(5)	(6)	(7)	(8)	(9)	(10)	(11)
1.	Manur	-	-	8	-	6	-	-	94206	9744
2.	Palayamkottai	-	1	9	-	2	-	-	123084	8643
3.	Sankarankoil	-	1	5	-	2	-	-	64707	5179
4.	M.N.Nallur	-	-	6	-	-	-	-	57720	4176
5.	Kuruvikulam	-	-	5	-	4	-	-	59599	6265
6.	Tenkasi	-	-	6	-	1	-	-	79297	843
7.	Kadayanallur	-	-	5	-	2	-	-	52053	475
8.	Alangulam	-	-	5	-	5	-	-	52593	2385
9.	Keelapoor	-	-	6	-	2	-	-	52951	835
10.	Shencottai	-	1	4	-	-	-	-	59157	1174
11.	Vasudevanallur	-	1	4	-	2	-	-	44438	1590
12.	Ambasamudram	-	-	4	-	1	-	-	36408	432
13.	Cheranmahadevi	-	2	4	-	2	-	-	71781	1422
14.	Pappakudi	-	-	6	-	-	-	-	62817	729
15.	Kadayam	-	-	6	-	2	-	-	47774	533
16.	Nanguneri	-	-	3	-	1	-	-	41514	1370
17.	Kalakadu	-	-	5	-	-	-	-	50416	918
18.	Valliyoor	-	1	4	-	1	-	-	57816	938
19.	Radhapuram	-	-	5	-	-	-	-	42103	1131
20.	Tirunelveli Corpn	1	-	-	-	-	1	1	27684	514
	TOTAL	1	7	100	-	33	1	1	1178118	49296

Source: Deputy Director of Animal Husbandry (Cattle Breeding and Fodder Dev) Tirunelveli.

5.3. Number of Veterinary Hospitals
Year: 2014-2015

Sl. No.	Name of the Block	Number of							Private Hospitals
		Government Hospitals						Total	
		VH	Mobile Unit	VD	RVD	SC			
(1)	(2)	(3)						(4)	
1.	Manur	-	-	8	-	6	14	-	
2.	Palayamkottai	1	1	9	-	2	12	-	
3.	Sankarankoil	1	-	5	-	2	8	-	
4.	Melaneelithanallur	-	-	6	-	-	6	-	
5.	Kuruvikulam	-	-	5	-	4	9	-	
6.	Tenkasi	-	-	6	-	1	7	-	
7.	Kadayanallur	-	-	5	-	2	7	-	
8.	Alangulam	-	-	5	-	5	10	-	
9.	Keelappavur	-	-	6	-	2	8	-	
10.	Shencottai	1	-	4	-	-	5	-	
11.	Vasudevanallur	1	-	4	-	2	7	-	
12.	Ambasamudram	-	-	4	-	1	5	-	
13.	Cheranmahadevi	2	-	4	-	2	8	-	
14.	Pappakudi	-	-	6	-	-	6	-	
15.	Kadayam	-	-	6	-	2	8	-	
16.	Naguneri	-	-	3	-	1	4	-	
17.	Kalakadu	-	-	5	-	-	5	-	
18.	Valliyur	1	-	4	-	1	6	-	
19.	Radhapuram	-	-	5	-	-	5	-	
20.	Tirunelveli Corporation (Poly Clinic)	-	1	-	-	1	1	-	
	TOTAL	7	1	100	-	34	141	-	

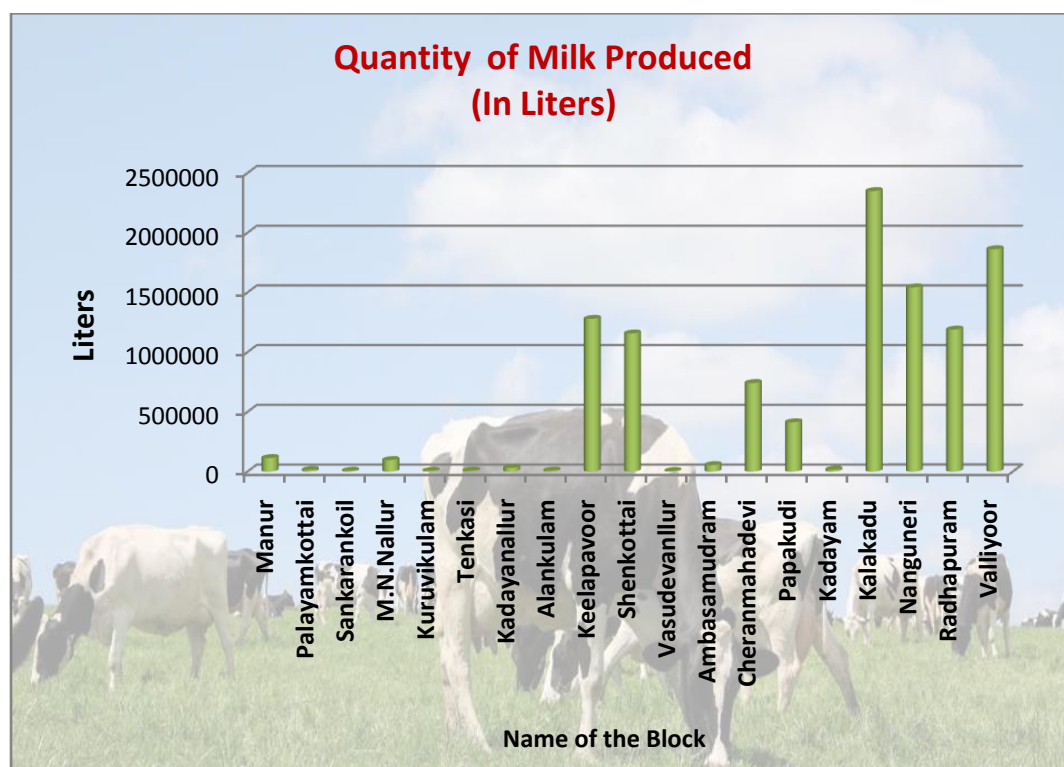
Source: Deputy Director of Animal Husbandry (Cattle Breeding and Fodder Dev) Tirunelveli.

5.4. Dairy Development

Year: 2014-2015

Name of the Block/Urban Town (1)	No. of Milk Societies (2)	Quantity of Milk Produced (In Liters) (3)	Value of Milk Produced (Rs.in Lakhs) (4)
Manur	26	113700	3013050
Palayamkottai	12	14280	381990
Sankarankoil	9	7200	194400
M.N.Nallur	14	96948	2617596
Kuruvikulam	10	6900	182850
Tenkasi	1	7300	164250
Kadayanallur	3	31390	706275
Alankulam	14	8040	217080
Keelapavoor	10	1278595	30046982
Shenkottai	3	1157050	27190675
Vasudevanllur	7	5220	138330
Ambasamudram	2	54750	1231875
Cheranmahadevi	8	741680	16687800
Papakudi	5	413180	9246550
Kadayam	7	16425	369562.5
Kalakadu	11	2349505	55213367.5
Nanguneri	44	1542490	34706025
Radhapuram	22	1189535	26764537.5
Valliyoor	15	1862230	419001715
Total	223	10896418.00	628074910.50

Source: Deputy Registrar (Dairy) Tirunelveli.



5.5. Poultry Development

Year: 2014-2015

Sl.No.	Name of the Block	Broiler (No's)	Layer (No's)
1.	Manur	508260	411
2.	Palayamkottai	50000	-
3.	Sankarankoil	81900	-
4.	Melaneelithanallur	660160	-
5.	Kuruvikulam	136550	-
6.	Tenkasi	33800	-
7.	Kadayanallur	665961	-
8.	Alangulam	239600	-
9.	Keelappavur	138800	-
10.	Shencottai	167000	-
11.	Vasudevanallur	137700	-
12.	Ambasamuthram	--	-
13.	Cheranmahadevi	4000	-
14.	Papakudi	39960	-
15.	Kadayam	226800	-
16.	Nanguneri	152500	-
17.	Kalakadu	82500	-
18.	Valliyoor	1430176	-
19.	Radhapuram	642000	-
Total		5397667	411

Source: Deputy Director of Animal Husbandry Cattle Breeding & Fodder Development, Tirunelveli & Private farms.

5.6. Fisheries Development and Production

Year: 2014-2015

Name and Address of Fishing centres	Inland Fish Catch (Tonne)	Marine Fish Catch (Tonne)	Number of Fisherman engaged	
			Inland	Marine
-	9.23	2450	6	6300

Source: Assistant Director of Fisheries Tirunelveli and Radhapuram.

POULTRY AND FISHERIES



BANKING AND INSURANCE



6. BANKING AND INSURANCE

6.1. No. of Commercial Banks

Year: 2014-2015

Item	No. of Branches	(Amount in 000')		
		Deposit	Advance	Credit Ratio
Commercial Banks	304	108444518	103267207	95.22
DCCB & Etc.	46	7740472	8339012	107.73
Regional Rural Banks	56	9779000	8689400	88.56
Lead Banks	406	125963990	120295619	95.50

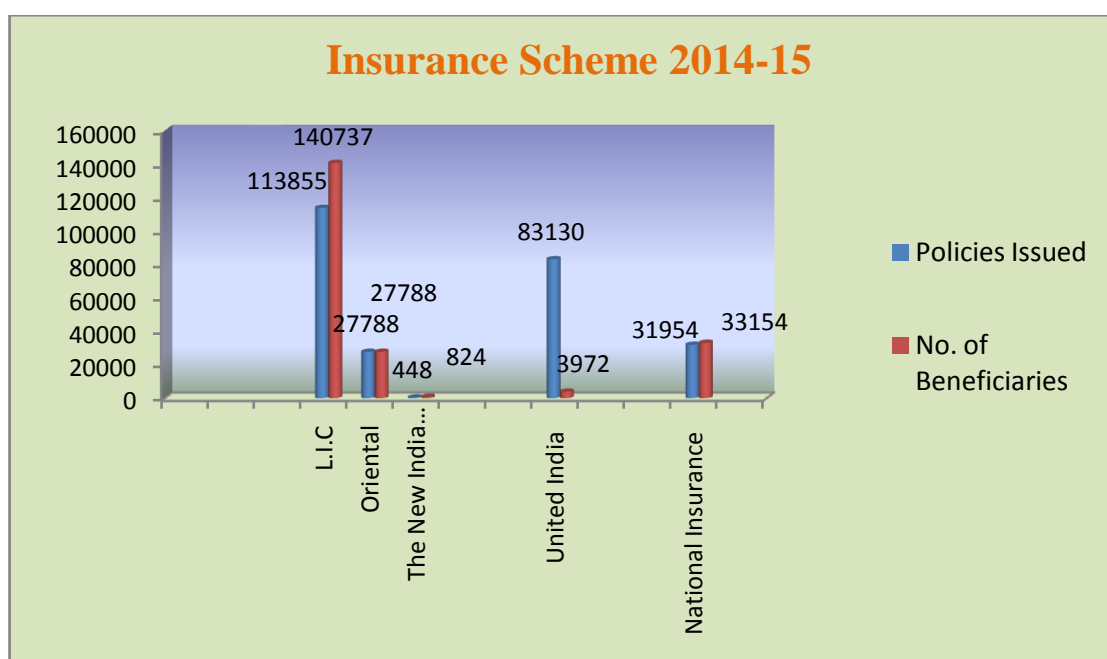
Source: Lead Bank Tirunelveli (Indian Overseas Bank).

6.2. Insurance Scheme

Year: 2014-2015

Name of the Insurance		No. of Branches	Policies Issued	Premium Received (in Crores)	No. of Beneficiaries	Amount paid as Compensation (in Crores)
1.	L.I.C	16	113855	2010.69	140737	446.73
2.	Oriental	4	27788	6.05	27788	4.88
3.	The New India Assurance	1	448	0.13	824	-
4.	United India Insurance	9	83130	25	3972	17
5.	National Insurance Co.LTD.	1	31954	9.76	33154	8.02

Source: Concerned Insurance Institutions



CO-OPERATION



7. CO-OPERATION
7.1. Co-operative Societies
Year: 2014-2015

(Rs.in.Lakhs)

Sl. No	Type of Societies	No. of Societies	Membership	Share Capital	Working capital	Loans Advanced (Outstanding & Over Due)	No. of Employees
(1)	(2)	(3)	(4)	(5)	(6)	(7)	(8)
1.	District Central Cooperative Bank (including branches)	1	763	5986	77645	62669	123
2.	District Cooperative Union	1	1206	-	-	-	3
3.	Cooperative Training Institute	1	1222	0.69	-	-	3
4.	Cooperative Printing Press	1	7470	0.82	740.70	-	28
5.	Primary Agriculture Cooperative Credit Societies	158	309670	2618.08	60755.18	67134.4	742
6.	Primary Agriculture and Rural Development Bank	8	75653	149.06	4368.13	1891.97	12
7.	Cooperative Urban Bank (including branches)	6	58615	499.07	25610.93	18146.49	43
8.	Wholesale Cooperative Stores	1	9588	41.65	307.48	-	151
9.	Primary Cooperative Stores	32	41290	32.18	719.14	0	293
10.	Students Cooperative Stores	18	7845	19.67	144.58	0	8
11.	Cooperative Employees Thrift and Credit Society	69	27574	3547.18	25313.57	22330.94	76

Source: Joint Register Co-operative Societies.

8. CIVIL SUPPLIES
8.1. No. of Fair Price Shops
Year: 2014-2015

Sl. No.	Name of the Taluk	No. of Shops	Part Time Shop	Total
1.	Tiunelveli	130	37	167
2.	Palayamcottai	122	12	134
3.	Sankarankoil	132	67	199
4.	Tenkasi	110	35	145
5.	Shencottah	36	14	50
6.	Sivagiri	64	19	83
7.	Ambasamudhram	143	48	191
8.	Radhapuram	91	84	175
9.	Nanguneri	87	41	128
10.	Alangulam	52	32	84
11.	Veerakeralampudur	38	24	62
District Total		1005	413	1418

Source: District Supply Officer Tirunelveli.



8.2. Quantum of Essential Commodities Distributed and their Retail Prices
Year: 2014-2015

Sl. No.	Name of the Commodity Issued	Price per (Kg.)	Scale of Supply					
1.	Rice	Free of Cost	1.0 Unit		12			
			1.5 Unit		14			
			2.0 Unit		16			
			2.5 Unit		18			
			3.0 and above		20			
			AAY		35			
2.	Wheat	Rs. 7.50	Corporation and District Head Quarters			10 Kg Per Card		
			Other Areas			5 Kg Per Card		
3.	Sugar	Rs. 13.50	1 Member		½ Kg			
			2 Members		1 Kg			
			3 Members		1.5 Kg			
			4 & Above		2 Kg			
			Option Sugar		Additional 3 Kg			
4.	Palm Oil	Rs. 25.00	1 Card			1 Liter		
5.	Redgram Dhall	Rs. 30.00	1 Card			1 Kg		
6.	Urid Dhall	Rs. 30.00	1 Card			1 Kg		
7.	Salt	Rs. 3.50	1 Card			1 Kg		
8.	Ooty Tea	Rs. 15.00	1 Card			100 gram		
9.	Kerosene	Rs 13.80 to 14.10 (Varies in Hill Station/ Distance)	Regular Cards					
			S. No.	Location	No. LPG Cylinder	1-LPG Cylinder	2-LPG Cylinder	
			1.	District Head Quarters/ Corporation	10 Litres	3 Litres	NIL	
			2.	Municipal Area	6 Litres	3 Litres	NIL	
			3.	Town Panchayat Area	5 Litres	3 Litres	NIL	
			4.	Village Panchayat Area	3 Litres	3 Litres	NIL	
			Left Out Cards					
			S. No.	Location	No. LPG Cylinder	1-LPG Cylinder	2-LPG Cylinder	
			1.	District Head Quarters/ Corporation	3 Litres	3 Litres	NIL	
			2.	Municipal A	3 Litres	3 Litres	NIL	
			3.	Town Panchayat	3 Litres	3 Litres	NIL	
			4.	Village Panchayat	3 Litres	3 Litres	NIL	

Source: District Supply Officer Tirunelveli.

8.3. No. of Family Cards (Rural and Urban)

Year: 2014-2015

Region	No. Family Cards
Rural	460205
Urban	398575
District Total	858780

Source: District Supply Officer Tirunelveli.

8.4. Quantity Supplied

Year: 2014-2015

Sl. No.	Items	Quantity Supplied
1.	Rice (Tonne) - Boiled Rice	142467.884
	a)AAY	30432.194
	b)Annapoorna	107.884
	c)Old Age Persons	384.422
2.	Wheat (Tonne)	6291.831
3.	Sugar (Tonne)	18007.729
4.	Kerosene (Kilo Liters)	15202.708
5.	Others a) Red gram Dhal (Tonne)	5122.035
	b) Urid Dhal (Tonne)	2158.413
6.	Palmolein (kilo Liters)	7589.744

Source: District Supply Officer Tirunelveli.

8.5. No. of L.P.G. Connections

Year: 2014-2015

Sl. No. (1)	Name of the Taluks (2)	Government L.P.G. Connections		Private L.P.G. Connections	
		Single (3)	Double (4)	Single (5)	Double (6)
1.	Palayamkottai	23837	25197	N.A	N.A
2.	Tirunelveli	26996	38758		
3.	Sankarankoil	26568	16123		
4.	Tenkasi	35233	34492		
5.	Shencottai	17389	9505		
6.	Sivagiri	19201	9754		
7.	Ambasamudram	48564	30754		
8.	Radhapuram	27554	12928		
9.	Nanguneri	20468	8982		
10.	Alangulam	19625	10102		
11.	V.K.Pudur	18853	7760		
	Dist.Total	284288	204355		

Source: District Supply Officer Tirunelveli.

8.6. No. of Persons Waiting for L.P.G. Connections

Year: 2014-2015

Sl. No.	Name of the Taluk	Government L.P.G. Connections		Private L.P.G. Connections	
		Single	Double	Single	Double
(1)	(2)	(3)	(4)	(5)	(6)
1.	Palayamkottai	---	---	---	---
2.	Tirunelveli	---	---	---	---
3.	Sankarankoil	---	---	---	---
4.	Tenkasi	---	---	---	---
5.	Shencottai	---	---	---	---
6.	Sivagiri	---	---	---	---
7.	Ambasamudram	---	---	---	---
8.	Radhapuram	---	---	---	---
9.	Nanguneri	---	---	---	---
10.	Alangulam	---	---	---	---
11.	V.K.Pudur	---	---	---	---
	Dist.Total	---	---	---	---

Source: District Supply Officer Tirunelveli.

COMMUNICATION



The BSNL logo consists of a grey circle with a red arrow pointing up and to the right, and a blue arrow pointing down and to the right. Below the logo, the text 'BSNL' is written in large, bold, blue capital letters. Underneath that, the tagline 'Connecting India' is written in a black cursive font, and 'Faster' is written in a red cursive font below it.

9. COMMUNICATION
9.1. Post Offices doing Postal Business only
Year: 2014-2015

Sl. No. (1)	Name of the Blocks/Municipalities (2)	Post Office doing postal business only (No's.) (3)
1.	Manur	28
2.	Palayamkottai	20
3.	Sakarankoil	44
4.	Melaneelithanallur	19
5.	Kuruvikulam	29
6.	Tenkasi	18
7.	Kadayanallur	26
8.	Alangulam	29
9.	Keelapavoor	17
10.	Shencottah	9
11.	Vasudevanallur	25
12.	Ambasamudram	12
13.	Cheranmahadevi	05
14.	Pappakudi	12
15.	Kadayam	17
16.	Nanguneri	20
17.	Kalakad	15
18.	Valliyur	16
19.	Rathapuram	26
	District Total	387

Source: Sr. Supt. of Post Offices, Tirunelveli & Kovilpatti Division.

9.2. Post Office doing Telegraphic Business

Year: 2014-2015

Sl. No	Name of the Blocks/Municipalities	Post Office doing Post & Telegraphic business (No's)
1.	Manur	Null
2.	Palayamkottair	
3.	Sankarankoil	
4.	Melaneelithanallur	
5.	Kuruvikulam	
6.	Tenkasi	
7.	Kadayanallur	
8.	Alankulam	
9.	Keelapavoor	
10.	Shencottah	
11.	Vasudevanallur	
12.	Ambasamudram	
13.	Cheranmahadevi	
14.	Pappakudi	
15.	Kadayam	
16.	Nanguneri	
17.	Kalakad	
18.	Valliyur	
19.	Rathapuram	

Source: Sr. Supt. of Post Offices, Tirunelveli & Kovilpatti Division.

9.3. Telegraph Office

Year: 2014-2015

Sl. No (1)	Name of the Blocks/Municipalities (2)	No. of Telegraph (3)
1.	Manur (Central Telegraph Office, Tirunelveli)	Nil
2.	Palayamkottai	
3.	Sankarankoil	
4.	Melaneelithanallur	
5.	Kuruvikulam	
6.	Tenkasi	
7.	Kadayanallur	
8.	Alankulam	
9.	Keelapavoor	
10.	Shencottah	
11.	Vasudevanallur	
12.	Ambasamudram	
13.	Cheranmahadevi	
14.	Pappakudi	
15.	Kadayam	
16.	Nanguneri	
17.	Kalakad	
18.	Valliyur	
19.	Rathapuram	
Total		

Source: Sub Divisional Engineer, Customer Service Centre, BSNL, Tirunelveli.

9.4. No. of Telephone Exchanges, Capacity and No. in Use

Year: 2014-2015

Sl. No. (1)	Item (2)	Numbers (3)
1.	Number of Telephone Exchanges	84
2.	Number of Equipped Capacity	143484
3.	Number of Direct Exchange Lines	73663
4.	Private Branch Exchange	32(PRI)
5.	Extension	-
6.	Number of telephones (Extension) in use	-
7.	Number of Function Line	-

Source: BSNL, Tirunelveli.

9.5. No. of Public Call Offices Attached to Each Exchange

Year: 2014-2015

Sl. No.	Name of the Exchange Centre	No. of Public Call Offices	
		With STD/ISD	Without STD/ISD
(1)	(2)	(3)	(4)
1.	Tirunelveli	153	558
2.	Ambasamudram	82	234
6.	Tenkasi	128	438
4.	Sankarankoil	37	134
5.	Valliyoor	111	103
6.	Nanguneri	42	72
Total		553	1539

*Source: BSNL, Tirunelveli.***9.6. No. of Persons Waiting for Phone Connection**

Year: 2014-2015

Sl. No.	Name of the Exchange Centres	No. Persons Waiting for Phone Connections
(1)	(2)	(3)
1.	Tirunelveli	Nil
2.	Ambasmudram	Nil
3.	Tenkasi	Nil
4.	Sankarankoil	Nil
5.	Valliyoor	Nil
6.	Nanguneri	Nil

Source: BSNL, Tirunelveli.

ELECTRICITY



10. ELECTRICITY
10.1. No. of Power Stations
Year: 2014-2015

Sl.No	Name of the Power Stations	Year of Operation	Installed Capacity (M.W.)	Generation (M.U.)	Station Consumption (M.U.)	Net Unit sent out (M.U.)
1.	Papanasam Unit I	1944	4*8MW=32 MW	118.214	0.848	
	Papanasam Unit II	1944				
	Papanasam Unit III	1945				
	Papanasam Unit IV	1951				
2.	Servalar	1986	20 MW	38.607	0.048	38.559
3.	Kodayar PH I	1970	60 MW	135.699	0.378	135.588
4.	Kodayar PH II	1971	40 MW	66.016	0.252	65.764
5.	Periar Unit I	1958	3*42 MW 1*35 MW	517.45	1.681	515.769
	Periar Unit II	1959				
	Periar Unit III	1959				
	Periar Unit VI	1965				
6.	Suruliyar	1978	35 MW	103.417	0.296	103.121
7.	Vaigai Unit I	1990	2*3 MW	15.532	0.063	15.469
	Vaigai Unit II	1990				
8.	Peruchani Unit I	2006	2*0.650 MW	0.001675	0	0.001675
	Peruchani Unit II	2006				
9.	Periyar Vaigai SHEP I					
	Unit I	2011	2*2 MW	6.477	0	6.477
	Unit II					
10.	Periyar Vaigai SHEP II					
	Unit I	2011	2*2 MW	0.046	0	0.046
	Unit II					
11.	Periyar Vaigai SHEP II					
	Unit I	2013	2*1.25 MW	7.128	0	7.128
	Unit II					

Source: S.E., TNEB (Production Circle), Tirunelveli.

10.2. Quantum of Power Purchased

Year: 2014-2015

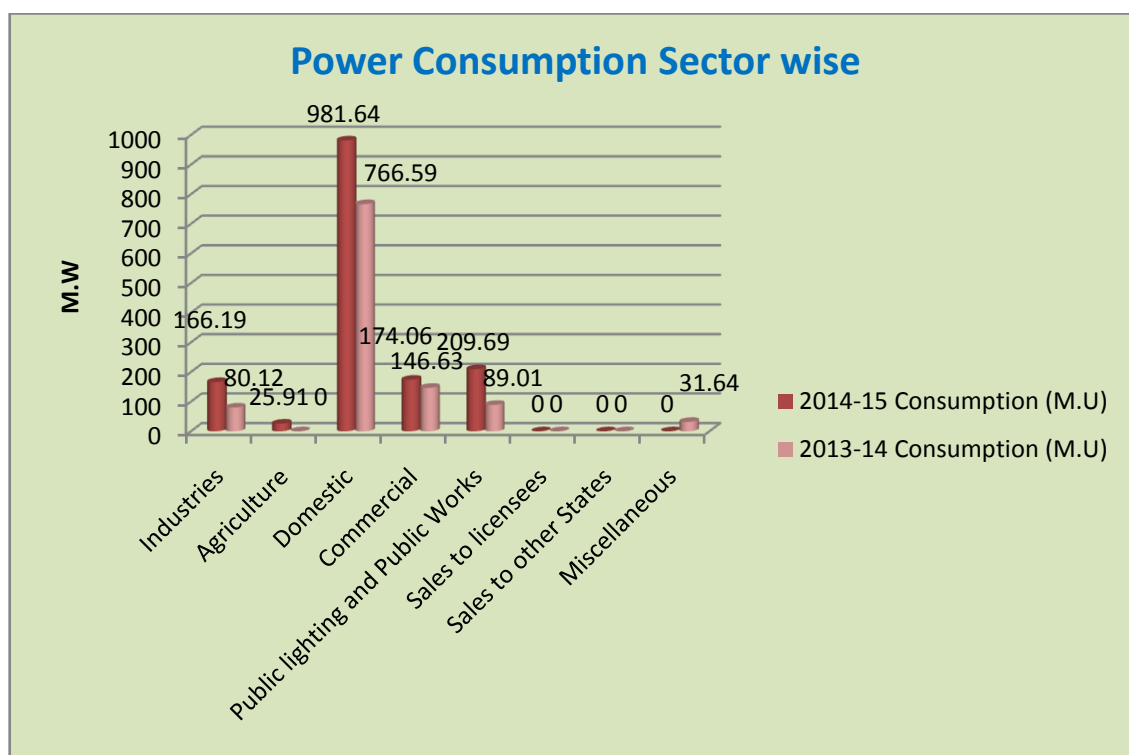
Sl.No.	Power purchased sectors name	Power purchased in M.U.
1.	Sun Paper Mills Limited	Nil
2.	Empee Sugar And Chemical Limited	84.61

Source: S.E., TNEB (Distribution Circle), Tirunelveli.

10.3. Power Consumption Sector wise
Year: 2014-2015

Sl. No.	Sectors	Consumption (M.U)	% of the Consumption
1.	Industries	166.19	10.67
2.	Agriculture	25.91	1.66
3.	Domestic	981.64	63.02
4.	Commercial	174.06	11.17
5.	Public Ligthing and Public Works	209.69	18.46
6.	Sales to licensees	-	-
7.	Sales to other states	-	-
8.	Miscellaneous	-	-
	Total	1557.47	97.98%

Source: District Electricity Board.



10.4. Peak Demand and Energy Output
Year: 2014-2015

Sl. No.	Power Demand	Details
1.	Instantaneous Peak Demand	352 MW
2.	Sustained Peak Demand	340 MW

Source: District Electricity Board.

10.5. Revenue from Electric Schemes and Cost per unit

Year: 2014-2015

Sectors		Cost per unit	Income in Rs.in lakhs
(1)		(2)	(3)
1.	Government	5.74	349.36
2.	Public- II a	3.56	5733.64
3.	Private		
	Domestic- I a	2.19	16656.27
	Commercial	5.79	14016.46

Source: District Electricity Board –Tirunelveli.

10.6. Transmission and Distribution of Electricity

Year: 2014-2015

Sl. No.	Item	Unit	Achievement Up to 31.03.2015
1.	500 K.V.A	180	90000 KVA
2.	250 K.V.A	1188	297000 KVA
3.	200 K.V.A.	9	1800 KVA
4.	180 K.V.A.	1	180 KVA
5.	150 K.V.A	15	2250 KVA
6.	100 K.V.A	5302	5302000 KVA
7.	75 K.V.A	185	13875 KVA
8.	63 K.V.A	1556	98028 KVA
9.	Others	321	15510 KVA
Total		8275	1045523 KVA

Source: SE, TNEB, Distribution Circle.

10.7. Capacity of Transformers

Year: 2014-2015

Sl. No.	Name of the Stations / Sub Stations	Voltage Ratio (KV)	Total Capacity in MVA
1.	Palayamkottai	110/33-11	82 MVA
2.	Palayapettai	110/33-11	26 MVA
3.	Kokkirakulam	33/11	16 MVA
4.	Karanthaneri	110/11	10 MVA
5.	Moolakaraipatty	33/11	24.15 MVA
6.	Alankulam	110/33-11	95 MVA
7.	Vannikonenthal	110/11	10 MVA
8.	Uthumalai	110/33-11	91 MVA
9.	Thalayuthu	110/33-11	57 MVA
10.	Gangaigondan	110/33-11	20 MVA
11.	Sankarankoil	110/11	20 MVA
12.	Perumalpatty	110/11	32 MVA
13.	Kalingapatty	110/11	10 MVA
14.	Kadayanallur	110/11	20 MVA
15.	Puliyankudi	110/11	20 MVA
16.	Naranapuram	110/11	10 MVA
17.	Veersigamani	110/33-11	116 MVA
18.	Tenkasi	110/11	20 MVA
19.	Senkottai	110/11	20 MVA
20.	Surandai	110/33-11	45 MVA
21.	V.K.Puram	110/33-11	26 MVA
22.	Kadayam	110/11	10 MVA
23.	Mellakallur	110/11	20 MVA
24.	Veeravanallur	110/11	20 MVA
25.	Thisayanvillai	33/11	13 MVA
26.	Kottaikarunkulam	110/33-11	83 MVA
27.	Panakudi	110/11	48 MVA
28.	Valliyoor	110/11	20 MVA
29.	Kalakkad	110/11	10 MVA
30.	Koondankulam	110/33-11	95 MVA
31.	Keelapavoor	110/33-11	95 MVA
32.	Reddiarpatti	33/11	10 MVA
33.	Malayankulam	110/11	10 MVA
34.	O'Thulukkapatti	110/11	10 MVA
35.	Viswanathaperi	110/11	20 MVA
36.	Melapalyam	110/11	10 MVA
37.	Exhibition Ground	33/11	16 MVA
38.	Karisalpatty	110/11	10 MVA
39.	Manr	110/33-11	60 MVA
40.	Thiyagarajanagar	33/11	16 MVA
41.	Karivalamvanthanallur	110/11	10 MVA
42.	Atchamputhur	110/11	16 MVA
43.	Seethaparpanallur	110/11	10 MVA
44.	Ambasamudram	110/11	20 MVA
45.	Navalady	110/11	10 MVA
46.	Naduvakuruchi	33/11	8 MVA
47.	Nanguneri 110/11 KVSS	110/11	10 MVA
48.	New Bus stand 33/1 KVSS	33/11	8 MVA
49.	Thanchanallur 33/11 KVSS	33/11	8 MVA
50.	Mangamal Salai	33/11	8 MVA
51.	Samathanapuram	33/11	8 MVA

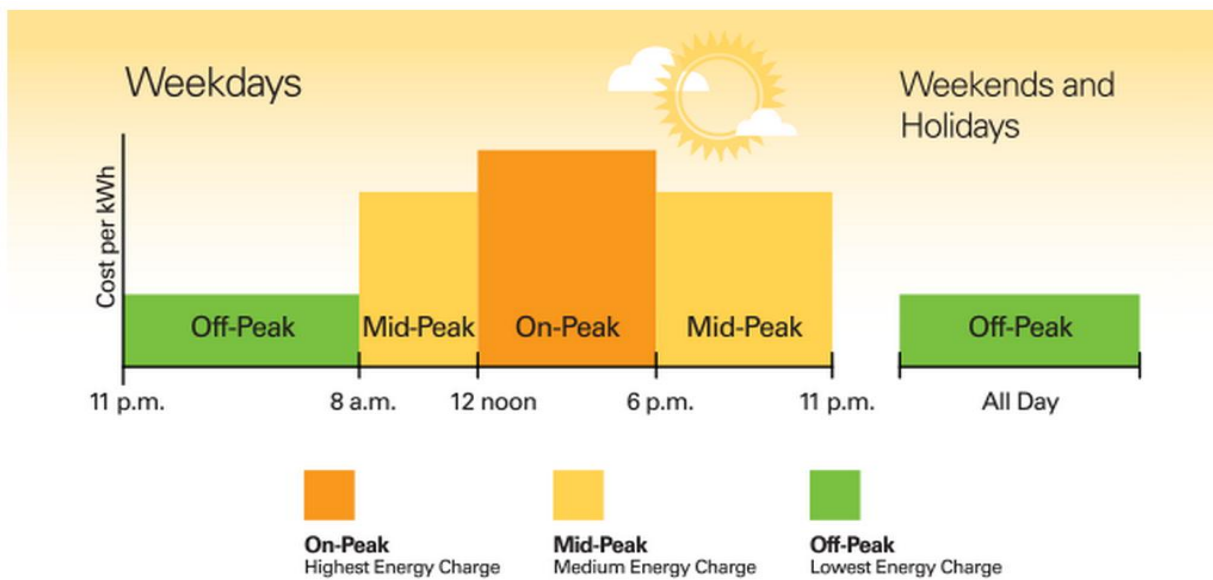
Source: District Electricity Boards.

10.8. Rural Electrification

Year: 2014-2015

Electrified during the year				Electrified up to the year			
Towns	Village	Hamlet	Agricultural Pump set	Town	Village	Hamlet	Agricultural Pump set
(1)	(2)	(3)	(4)	(5)	(6)	(7)	(8)
-	-	-	485	45	425	1727	83118

Source: District Rural Electricity Office.



10.9. Name and address of fault report offices

Year: 2014-2015


Sl. No.	Name of the Stations/Sub Stations	No. fault reported
1.	Palayamkottai 110 KV SS	25
2.	Palayapettai 110 KV SS	14
3.	Kokkirakulam 33KV SS	5
4.	Karantheneri 110 KV SS	22
5.	Moolakaraipatty33KV SS	11
6.	Alankulam 110 KV SS	23
7.	Vannikonenthal 110 KV SS	16
8.	Uthumalai 110 KV SS	9
9.	Thalayuthu 110 KV SS	17
10.	Gangaigondan 110 KV SS	8
11.	Sankarankoil 110 KV SS	18
12.	Perumalpatty 110 KV SS	9
13.	Kalingapatty 110 KV SS	5
14.	Kadayanallur 110 KV SS	4
15.	Puliyankudi 110 KV SS	2
16.	Naranapuram 110 KV SS	3
17.	Veersigamani 110 KV SS	1
18.	Tenkasi 110 KV SS	3
19.	Senkottai 110 KV SS	2
20.	Surandai 110 KV SS	6
21.	V.K.Puram 110 KV SS	20
22.	Kadayam 110 KV SS	6
23.	Melakallur 110 KV SS	7
24.	Veeravanallur 110 KV SS	31
25.	Thisayanvillai 33KV SS	1
26.	Kottaikarunkulam 110 KV SS	10
27.	Panakudi 110 KV SS	3
28.	Valliyoor 110 KV SS	5
29.	Kalakkad 110 KV SS	2
30.	Koondankulam 110 KV SS	7
31.	Keelapavoor 110 KV SS	0
32.	Reddiarpatti 33KV SS	0
33.	Malayankulam 110 KV SS	9
34.	O ^o Thulukkapatti 110 KV SS	7
35.	Viswanathaperi 110 KV SS	2
36.	Melapalyam 33KV SS	5
37.	Exhibition Ground 33KV SS	1
38.	Karisalkulam 110 KV SS	9
39.	Manur 110 KV SS	14
40.	Thiyagarajanagar 33KV SS	1
41.	Karivalamvanthnallur 110 KV SS	3
42.	Achamputhur 110 KV SS	5
43.	Seetharpanallur 110 KV SS	11
44.	Ambasamuthiram 110 KV SS	8
45.	Nava Lady 110 KV SS	2
46.	Naduvakurichy 33 KV SS	4
47.	Nanguneri 110/11 KV SS	2
48.	New Bus Stand 33/11 KV SS	0
49.	Thachanallur 33/11 KV SS	0
50.	Mangammal Salai 33/11 KV SS	0
51.	Samathanapuram 33/11 KV SS	1

Source: District Electricity Board.

ELECTRICITY



EDUCATION



11. EDUCATION

11.1. Universities, Students and Teachers and Courses offered

Year: 2014-2015

Sl. No	Name of the University	Students			Teachers
		Boys	Girls	Total	
(1)	(2)	(3)	(4)	(5)	(6)
1.	Mononmaniam Sundaranar University	1042	5961	7003	387
2.	Anna University (Branch), Tirunelveli	446	594	1040	55

Source: Registrar Mononmaniam Sundaranar University & Anna University.

11.2. Colleges for General Education, Students and Teachers

Year: 2014-2015

Sl. No.	Name of Institution	No. of Institution	Students			Teachers
			Boys	Girls	Total	
(1)	(2)	(3)	(4)	(5)	(6)	(7)
1.	Government Colleges	2	0	4212	4805	120
2.	Aided Colleges	11	6370	12684	19054	973
3.	Self Financed Colleges	10	1264	6182	7446	403
Total		23	7634	23078	31305	1496

Source: Joint Director of Collegiate Education, Regional Office Tirunelveli.

11.3. College for Professional Education, Students and Teachers

Year: 2014-2015

Sl. No.	Name of the Institutions	No. of Institutions	Students			Teachers
			Boys	Girls	Total	
(1)	(2)	(3)	(4)	(5)	(6)	(7)
1.	Government Medical College	1	498	716	1214	220
2.	S.A.Raja Dental College	1	128	389	517	75
3.	Antartica College of Pharmacy	1	52	69	121	8
4.	S.A.Raja College of Pharmacy	1	131	138	269	19
5.	Sri Ram Nallamani Yadav College of Pharmacy	1	57	55	112	20
6.	I) Government College of Engineering	1	446	594	1040	55
	ii) Private College of Engineering	20	13555	7499	21054	2472
7.	Government Siddha Medial College	1	187	274	52	87
8.	Polytechnic College	21	16784	1417	18201	1188
9.	Devendra College of Physiotherapy	1	42	37	79	5

Source: Respective Educational Institution.

11.4. Colleges for Special Education, Students and Teachers

Year: 2014-2015

Sl. No.	Name of Institutions	No. of Institutions	Students			Teachers
			Boys	Girls	Total	
(1)	(2)	(3)	(4)	(5)	(6)	(7)
1.	College of Education	27	444	2805	3249	267

Source: Concerned Institutions.

11.5. Schools for General Education, Students and Teachers

Year: 2014-2015

Sl. No.	Name of the Institutions	No. of Institution	Students			Teachers
			Boys	Girls	Total	
(1)	(2)	(3)	(4)	(5)	(6)	(7)
1.	Higher Secondary School	200	89284	101816	191100	6112
2.	High School	138	18753	19611	38364	1480
2.	Middle school	422	40557	41384	81941	3367
3.	Primary school	1788	76310	76265	152575	7362
Matriculation Schools						
4.	Middle School	21	2300	1682	3982	275
5.	High School	43	9239	6596	15835	788
6.	Higher Secondary School	92	49856	37302	87158	3834
CBSE & ICSE Schools						
7.	Middle School	11	1279	2154	3433	179
8.	High School	6	1312	906	2218	172
9.	Higher Secondary School	2	1435	1202	2637	132

Source: DEO, Tirunelveli, Tenkasi, Cheranmahadevi, Add.C.E.O,SSA, & IMS.

11.6. Schools for Professional Education, Students and Teachers

Year: 2014-2015

Sl. No	Name of the Institution	No. of the Institutions	Students			Teachers
			Boys	Girl	Total	
(1)	(2)	(3)	(4)	(5)	(6)	(7)
1.	Industrial Training Institute (Govt)	6	838	26	864	100
2.	Industrial Training Institute (Private)	24	1512	69	1581	154

Source: R.J.D., of Training, Tirunelveli.

11.7. Schools for Special Education, Students and Teachers

Year: 2014-2015

Sl. No.	Name of the Institution	No. of the Institution	Students			Teachers
			Boys	Girls	Total	
(1)	(2)	(3)	(4)	(5)	(6)	(7)
1.	Teacher training Institution	27	40	754	794	69

Source: DIET, Tirunelveli.

11.8. Institutions for Other Professional Education, Students and Teachers

Year: 2014-2015

Sl. No.	Name of the Institution	No. of Institutions	Students			Teachers
			Boys	Girls	Total	
(1)	(2)	(3)	(4)	(5)	(6)	(7)
1.	Government Law College	BL Course	767	471	1238	5
		ML Course	14	15	29	

Source: Principal, Govt. Law College Tirunelveli.

11.9. Computer Training Centres

Year: 2014-2015

Sl. No.	Name of the Block/Municipalities	No. of Computer Training Centres
1.	Tirunelveli	N.A
2.	Palayamkottai	N.A
3.	Sankarankoil	N.A
4.	Tenkasi	N.A
5.	Kadayanallur	N.A
6.	Alankulam	N.A
7.	Keelapavoor	N.A
8.	Schenkttai	N.A
9.	Vasudevanallur	N.A
10.	Ambasamudram	N.A
11.	Cheranmahadevi	N.A
12.	Kadayam	N.A
13.	Nanguneri	N.A
14.	Kalakadu	N.A
15.	Valliyoor	N.A
16.	Radhapuram	N.A
17.	Melaneelithanallor	N.A
18.	Papakudi	N.A
19.	Kuruvikulam	N.A
Total		

11.10. Hostels and Inmates by Community
Year: 2014-2015

Name of Caste	No. of Hostels			No. of Inmates		
	Boys	Girls	Total	Boys	Girls	Total
S.C	42	29	71	2287	2023	4310
S.T	2		2	73	55	128
M.B.C	3	1	4	161	21	182
D.N.C	11	2	13	483	127	610
Minorities	-	2	2	-	91	91
B.C	20	11	31	832	498	1330


Source: DADWO, & Backward Officer, Tirunelveli.

11.11. Scholarships to Students by Community
Year: 2014-2015

Scheduled Caste/Scheduled Tribe		Denotified Communities/Most Backward Classes		Backward Classes	
No. Beneficiaries	Amount (Rs)	No. Beneficiaries	Amount (Rs.)	No. Beneficiaries	Amount (Rs.)
(1)	(2)	(3)	(4)	(5)	(6)
48141	154116148	N.A			

Source: DADWO, & Backward Officer, Tirunelveli.

FISHERIES



12. FISHERIES
12.1. Fisheries Development
Year: 2014-2015

1. Area:

a.	Total Coastal Line of the District	48.9 K.M
b.	(i) Total Inland Fresh Water spread Area (ii) Estuaries and Brackish Water Area	920 ha
c.	Marine Fishing Villages	7

2. Fish Production:

Item	Quantity (Tonne)		Value in Rs.
Inland	Stock	4.96 tons	2,24,942
	Unstock	4.27 tons	84,220
Marine	2450		2,45,00000

3. Inland:

Fisheries Development Freezing Plants	
a. Ice plants, Cold storages and walk in coolers Sea food manufacturing Units in private sector	2(private) 1(private) 3(Kootapuli , Uvari and Idinthakarai)
b. Fisheries Training centre:	
i. Marine	-
ii. Inland	1
c. Fishing Vessels	892
d. Active Marine Fishermen	4656

4. Export:

Fish and Fish Products Export	
Quantity (Tonne)	600
Value(Rs.inlakhs)	1,20,00000

12.2. Estimated Marine Fish Production / Inland Fish Production
Year: 2014-2015

Sl. No.	Block/Municipalities	Quantity (Tonne)		Value Rs.
1.	Inland Fishing	Stocked	4.96 tons	2,24,942
		Unstocked	4.27 tons	84,220
2.	Marine Fishing	2450		2,45,00000

Source: District Inland & Marine Fisheries Department, Tirunelveli & Radhapuram.

12.3. No. of Families Engaged in Fishing
Year: 2014-2015

Sl. No. (1)	Name of the Block (2)	No. of Families engaged (3)
1.	Inland Fishing	6
2.	Marine Fishing	6300

Source: District Inland & Marine Fisheries Department, Tirunelveli & Radhapuram.



13. HANDLOOM

13.1. No. of Focal Centres and Location Details

Year: 2014-2015

Sl. No. (1)	No. of the Focal Centres (2)	Name/Location of the Focal Centres (3)
1.	6	Kallidaikurichi
2.	3	Valliyoor
3.	8	Veeravanallur
4.	8	Sankarankoil
5.	8	Puliangudi

Source: Asst. Director of Handlooms and Textiles, Tirunelveli.

13.2. No. of Societies & Variety wise Production

Year: 2014-2015

Sl. No.	No. of Societies	Cotton		Silk		Mixture of Art silk and Cotton	
		Length in Meter	Value Rs. In '000'	Length in Meter	Value Rs. In '000'	Length in Meter	Value Rs. In '000'
1.	33	4.22	331.45	3.04	254.37	13.35	469.12

Source: Asst. Director of Handlooms and Textiles, Tirunelveli.

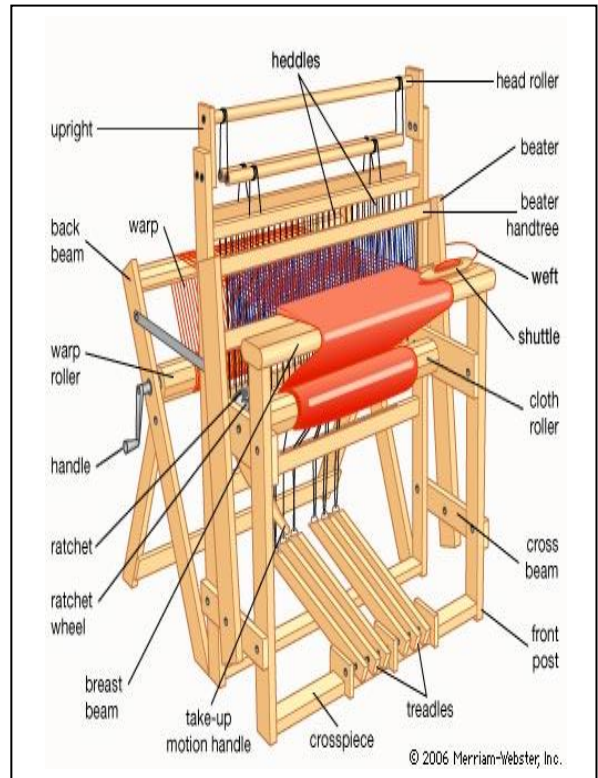
13.3. No. of Powerlooms & Employees Working

Year: 2014-2015

S. No. (1)	Name of Focal Center (2)	No. of Powerlooms (3)	No. of Employees working (4)
1.	Sankarankovil	2300	1300
2.	Puliankudi	400	100
	Total	2700	1400

Source: Asst. Director of Handloom and Textiles Tirunelveli.6.

HANDLOOM

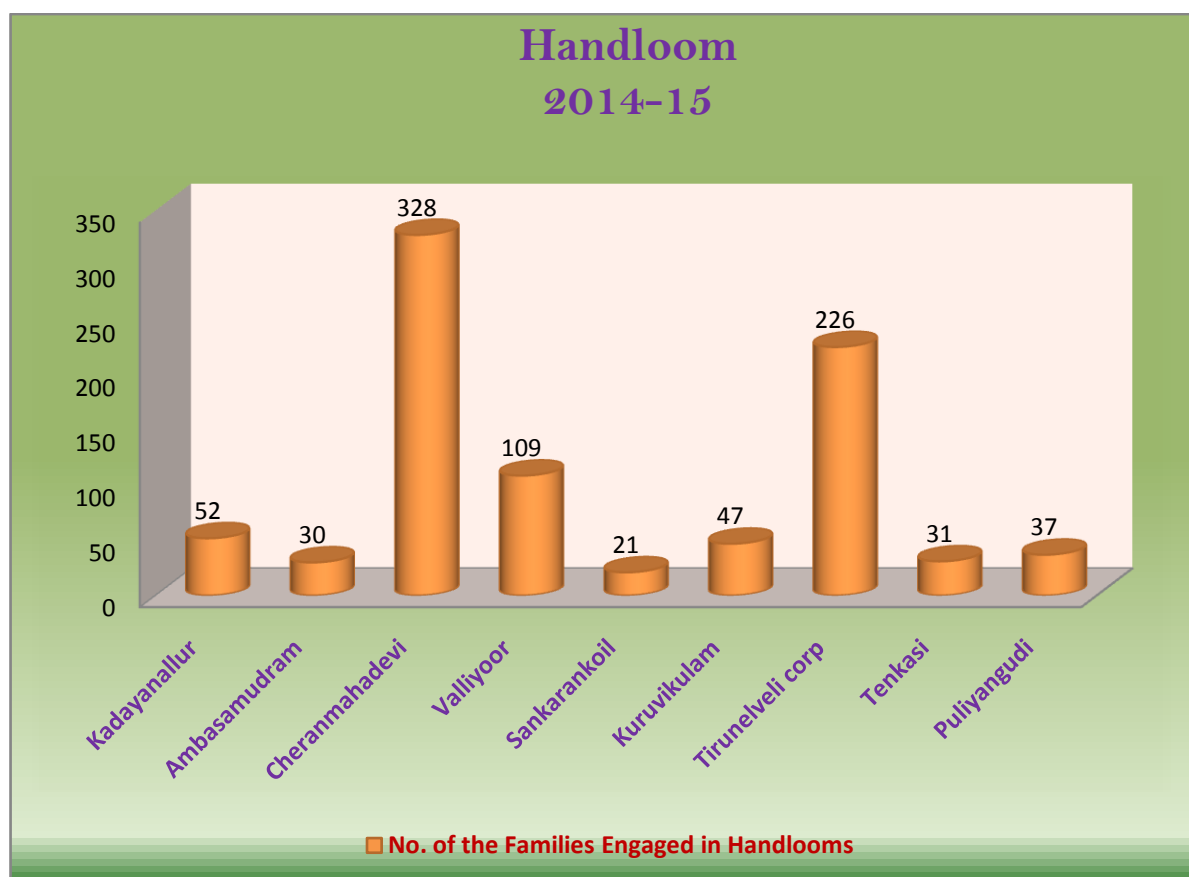


13.4. No. of Families Engaged

Year: 2014-2015

Sl. No.	Name of the Block/Municipalities	No. of the families engaged in	
		Handlooms (3)	Powerlooms (4)
(1)	(2)		
1.	Kadayanallur	52	-
2.	Ambasamudram	30	-
3.	Cheranmahadevi	328	-
4.	Valliyoor	109	-
5.	Sankarankoil	21	1300
6.	Kuruvikulam	47	-
7.	Tirunelveli corp	226	-
8.	Tenkasi	31	-
9.	Puliyangudi	37	100
	Total	881	1400

Source: Asst. Director of Handlooms and Textiles, Tirunelveli.



HANDICRAFTS

TIRUNELVELI

HANDICRAFT



14. HANDICRAFTS

14.1. Name and Address of Handicrafts

Year: 2014-2015

S.No. (1)	Name of the Block/s (2)	Name & Address of the Handicraft (3)
1.	Ambasamudram	Wooden Lacquer ware
2.	Cheranmahadevi	Pottery, Terracotta
3.	Palayamkottai	Palm Leaf
4.	Shencottai	Cane & Bamboo
5.	Tenkasi-Thenpothai	Artistic, Pottery, Terracotta
6.	Kalakad	Natural fiber
7.	Sankarankovil	Hand embroidery
8.	Tirunelveli	Wood Carving / Hand embroidery
9.	Vadakkankulam	Hand Embroidery / Fur Dolls
10.	Vagaikulam/Mannarkovil	Brass Ware
11.	Pathamadai/Veeravanallur	Natural fiber / Hand Embroidery
12.	Kalladakurichi/Karakurichi	Pottery
13.	Pavanasam	Wood Carving / Stone Carving
14.	Kuniyoor/Karakurichi	Pottery / Terracotta

Source: A.D Handicraft.

14.2. Articles Available In Handicrafts

S No. (1)	Name of Craft/s (2)	Articles available in the Handicrafts (3)
1.	Poompuhar Brass & Metal Centre, Vaigaikulam-627412, Mannarkoil	Temple requisites, Utility items, Utensils etc
2.	Natural Fibre / Embroidery , Pathamadai, Veevanallur,	Mats, Bags, Lamp Shades, Flower vase, Pen Stand, Pouches, Utility Bags, Table Coasters, Folders, Frocks, Cushion Covers , etc
3.	Lacquerware, Ambasamudram	Toys, Figures Of Animals, Birds, Bangles, Lamp Shades, etc..
4.	Cane & Bamboo, Shenkottai	Baskets, Lamp Shade, Furniture, Flower vase, Curtains And Other Utility Items.
5.	Artistic pottery/ Terracota, Thenpothai,	Pottery Items
6.	Pottery, Kallidaikurichi, Karakurichi	Pottery Items
7.	Embroidery / fur dolls, Vadakkankulam	Dolls, Embroidery Items.
8.	Nature Fibre, Kalakadu	Mats, bags, Lamp Shades, Flower vase, Pen Stand, Pouches, utility bags, table coasters, folders, frocks, Cushion Covers, etc..
9.	Wood Craving/ Hand Embroidery, Tirunelveli Town	Statues, Door Carving ,etc
10.	Wood Craving/ Stone carving, Pavanasam	Statues, Door Carving, etc..
11.	Hand embroidery, Sankarankoil	Mats, Bags, Lamp Shades, Flowervase, Pen Stand, Pouches, Utility Bags, Table Coasters, Folders, Frocks, Cushion Covers, etc..

Source: A.D Handicraft.

14.3. Value of Articles Produced
Year 2014-2015

Sl. No.	Name of the Handicrafts	Value of the articles Produced In lakhs	Inter unit Transfer	Value of the articles sold in Rs in Lakhs
1.	Brass Malabar Lamps	10.5	11.20	0.092
2.	Brass Bells	2.67	2.77	0.006
3.	Brass Ornamental Lamps	15.26	15.81	0.222
4.	Brass Iron Boxes	7.36	7.36	-
5.	Brass Lamps	1.98	1.58	0.020
6.	Brass Mini	33.44	33.44	-
Total		71.22	72.16	0.340

Source: Poompuhar Brass & Bell Metal Centre, Vagaikulam.

14.4. No. of Families Engaged In Handicrafts
Year 2014-2015

Sl. No.	Name of the District	No. of the Handicrafts Articles Produced	Estimated No. of artisans	Estimated Production Capacity
1	Tirunelveli	-	4550	10.5 Crores

Source: A.D Handicraft Nagercoil.



15. HEALTH & FAMILY WELFARE
15.1. Hospitals, Dispensaries Bed Strength, Doctors and Nurses
Year: 2014-2015

Classification	Modern Medicine	Indian Medicine					Total	Grand Total
		Ayurvedic	Siddha	Unani	Ayurvedic Siddha Unani combined			
							}	
Hospital	15	-	12	1	-	13	28	
P.H.C	92	4	59	1	0	64	156	
H.S.C	379	-	-	-	-	0	379	
Other Medical Inst.	5	3	4		-	7	12	
Bed strength	2014	-	425	-	-	425	2439	
No.of Doctors	396	5	103	2	2	112	508	
No. of Nurses	524	-	27	-	-	27	551	

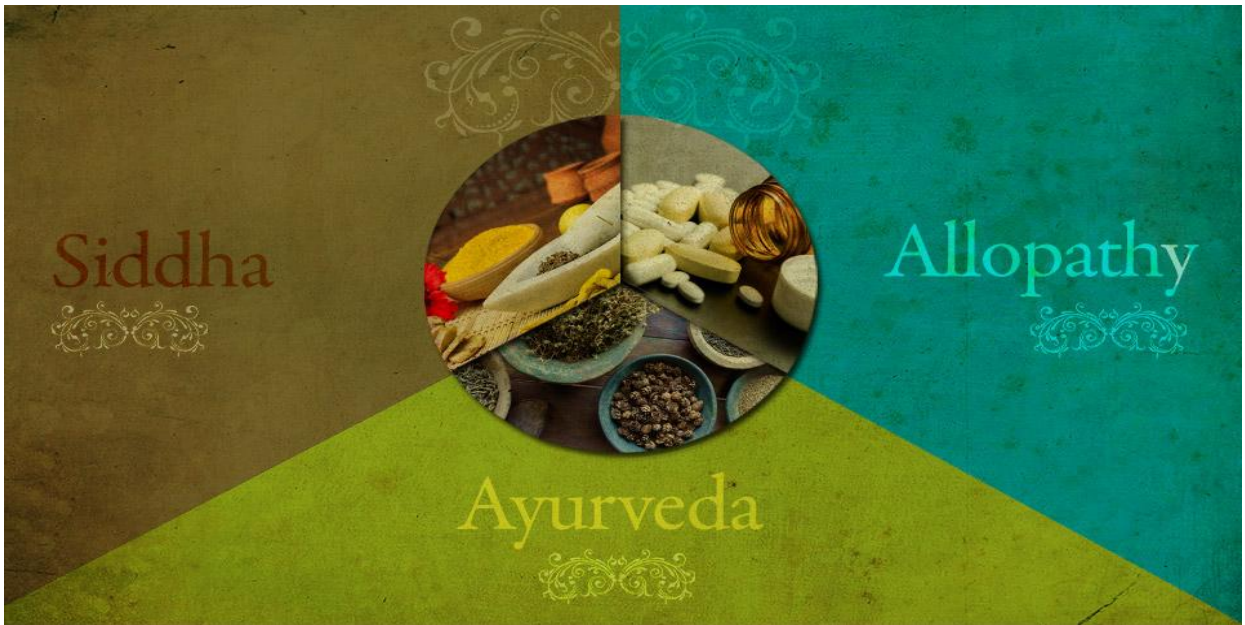
Source: J.D.Health, Tenkasi, D.D.Health, Tirunelveli & S.Koil, TVMCH, Siddha College Hospital.

15.2. No. of Allied Pathological Units Available
Year: 2014-2015

Sl. No.	Name of the Block/ Municipality	No. of Pathological Units
1.	Tenkasi	Nil
2.	Sankarankoil	
3.	Ambasamudram	
4.	Shenkottai	
5.	Namguneri	
6.	Radhapuram	
7.	Sivagiri	
8.	Kadayanallur	
9.	Cheranmadevi	
10.	Melapalayam	
11.	Puliyankudi	
	Total	

Source: Joint Director of Health Tenkasi.

HEALTH & FAMILY WELFARE



15.3. Disease/ Category wise Patients Treated

Year: 2014-2015

Sl. No.	Name of the Disease/Category wise	No. of patients treated
1.	Allopathy	5237294
2.	Indian Medicine	3633112
3.	Homeopathy	143427

Source: TVMCH, Siddha College Hospital, J.D.Health, Tenkasi, D.D.Health, Tirunelveli & S.Koil.

15.4. Distribution of Medical Personnel

Year: 2014-2015

No. of Doctors	No. of Nurse	No. of Technical persons	Others
489	551	734	211

Source: TVMCH, Siddha College Hospital, J.D.Health, Tenkasi, D.D.Health, Tirunelveli & S.Koil.

15.5. Progress of Family Welfare Programmes

Year: 2014-2015

Sl. No.	Name of the District	Sterilization		IUD		Users of conventional contraceptives		Users of oral pills	
		Target	Achievement	Target	Achievement	Target	Achievement	Target	Achievement
(1)	(2)	(3)	(4)	(5)	(6)	(7)	(8)	(9)	(10)
1.	Tirunelveli	15300	14586	16000	13380	6300	1771	950	732

Source: D.D of Medical & Rural, Health Services & Family Welfare, Tirunelveli.

16. HOUSING

16.1. Plan Sanctioned, Building Completed (Location having 10000 population and above)

Year: 2014-2015

Sl.No. (1)	Name of the Town Panchayat /Municipalities/Corporations (2)	Room Unit Size (3)	Private Sector (4)
N.A			

Source: Tirunelveli Housing Board.

16.2. Plans Sanctioned, Building Completed Under Public Sector

Year: 2014-2015

Sl. No.	Name of the Panchayat Union	Room Unit size	Private Sector
1.	Tenkasi	88	Tamil Nadu Housing Board
2.	Palayamkottai	48	

Source: Tirunelveli Housing Board.

16.3. Amount Invested in Housing and Building Activity

Under Public Sector

Year: 2014-2015

Residential Rs.in '000'	Percentage to total	Non-Residential Rs.in '000'	Percentage to total	Total Rs.in '000'
10,55,00,000	100%	-	-	10,55,00,000

Source: Tirunelveli Housing Board.

16.4. Construction Activity of Tamil Nadu Housing Board

Year: 2014-2015

Sl. No.	Name of the Scheme	Number
1.	Low Income Group Housing Schemes Flats	-
2.	Middle Income Group Housing Schemes	86
3.	Slum Improvements/Clearance Tenements	-
4.	Tamil Nadu Government Rental Housing Flats	-
5.	Flats	-
6.	Subsidized Industrial Housing Tenements	-
7.	Fire Proof Tenements	-
8.	Special Low Cost Housing Scheme (EWS)	-
9.	Police	-
10.	Specify any other High Income Group	25

Source: Tirunelveli Housing Board.

16.5. Construction Activity of Tamil Nadu Slum Clearance Board

Year: 2014-2015

Sl. No.	Item	Achievement
1.	Number of Tenements sanctioned for construction	Nil
2.	Number of Tenements constructed	Nil
3.	Amount sanctioned (Rs.in lakhs)	Nil
4.	Amount spent (Rs.in lakhs)	Nil
5.	Number of tenements occupied	Nil
6.	Rent received (Rs.in lakhs)	Nil

Source: Slum Clearance Board.

16.6. Index Numbers of Buildings Cost in Tirunelveli Centre (1990-00=100)

Year: 2013-2014

Sl.No.	District Urban Centres	Building materials Cost	Labour cost	Other Charges	Building Index Cost
1.	Palayamkottai	289.63	430.71	333.42	339.00

Source: Department of Economics & Statistics, Chennai.

16.7. Labour Charges of Construction Workers

Year: 2014-2015

Charges of Male Construction Workers	Charges of Female Construction Workers
450	300

Source: D.D. Statistics, Tirunelveli (Unskilled Mazdoor – 30.09.2015, Building Statistics Report).

17. INDUSTRIES
17.1. Results of Annual Survey of Industries
Year: 2014-2015

Characteristic (1)	Units (2)	Results for all Industries (3)
Not Available		

Source: Directorate of Economics and Statistics, Chennai-6.

**17.2. Estimates of Output and Value Added by
Manufacture Based on Annual Survey of Industries**
Year: 2014-2015

Industry Group (1)	Description of the Industry (2)	All Employees (3)	Value of output Rs. In lakhs (4)	Value added (5)
Not Available				

Source: Directorate of Economics and Statistics, Chennai-6.

17.3. Industrial Production
Year: 2014-2015

Sl. No. (1)	Name of the Product (2)	Unit of quantity (3)	Production (4)
Not Available			

Source: Directorate of Economics and Statistics, Chennai-6.

17.4. Production and Value of Major Minerals

Year: 2014-2015

Name of the District (1)	Name of the Mineral (2)	Quality (Tonne) (3)	Value (Rs. in 000') (4)
Tirunelveli	Limestone	6,65,110	5,30,40,681
	Garnet Raw sand	-	-
	Total	6,65,110	5,30,40,681

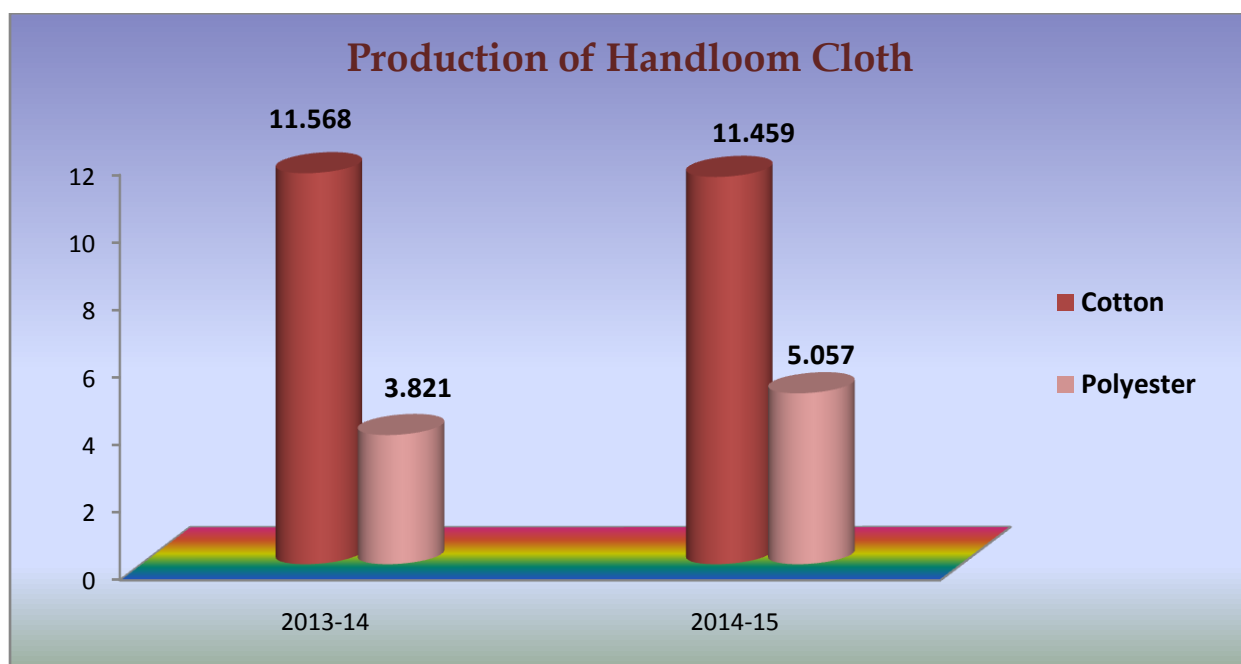
Source: Assistant Director of Mines, Tirunelveli.

17.5. Production of Handloom Cloth

Year: 2014-2015

Sl. No. (1)	Variety of Cloth (2)	Production (3)	
		(In 000 Metres)	(Rs. In Lakhs)
1.	Cotton	11.459	17.82
2.	Woolen	-	-
3.	Art – Silk	-	-
4.	Polyester	5.057	8.38

Source: Khadi and Village Industries, Tirunelveli.



17.6. Small Scale Industries

Year: 2014-2015

Sl. No (1)	Classification (2)	Details of Classification (3)	Issued Acknowledgement during 14-15 (4)
1.	micro	Manufacturing of Food products and beverages	123
2.	micro	Manufacturing of textiles	30
3.	micro	Manufacturing of Wearing Apparel, Dressing and Dyeing of fur	56
4.	micro	Turning and dressing of leather, manufacturing of Luggage, hand bags, Saddlers, Harness and Footwear	11
5.	micro	Mfg.of wood, products of wood, cork, articles of straw And plating materials, except furniture	79
6.	micro	Mfg.of paper and paper products	45
7.	micro	Publishing, printing and reproduction of recorded media	22
8.	micro	Mfg. Of Chemicals and Chemical products	13
9.	micro	Mfg. Of Rubber and plastic products	4
10.	micro	Mfg. Of Other non-metallic mineral products	66
11.	micro	Mfg. Of Basic metals	29
12.	micro	Mfg. Of Fabricated metal products except machinery And equipments	250
13.	micro	Mfg. Of Machinery and equipment N.E.C.	58
14.	micro	Mfg. Of Office, Accounting and Computing machinery	6
15.	micro	Mfg. Of Radio, Television, Communication equipment And apparatus	1
16.	micro	Mfg. Of Medical, Precision and Optical instruments, Watches and clocks	1
17.	Small	Mfg. Of Other Transport equipments	5
18.	micro	Mfg. Of Furniture, mfg.,	6
19.	micro	Recycling	1
20.	micro	Construction	3
21.	micro	Maintenance and repair of motor vehicles and motor	106
22.	micro	Hole sale of trade and commission trader	117
23.	micro	Maintenance and repairing of personal and household Goods	5
24.	micro	Hotel and restaurants	31
25.	micro	Financial inter mediation , except insurance and pension funding	2
26.	micro	Activities auxillary to financial inter mediation	4
27.	Small	Real Estate activities	2
28.	micro	Renting of transport equipments, other machinery and Equipments	3
29.	micro	Computer and Related activities	167
30.	micro	Other business activities	331
31.	micro	Other service activities	350

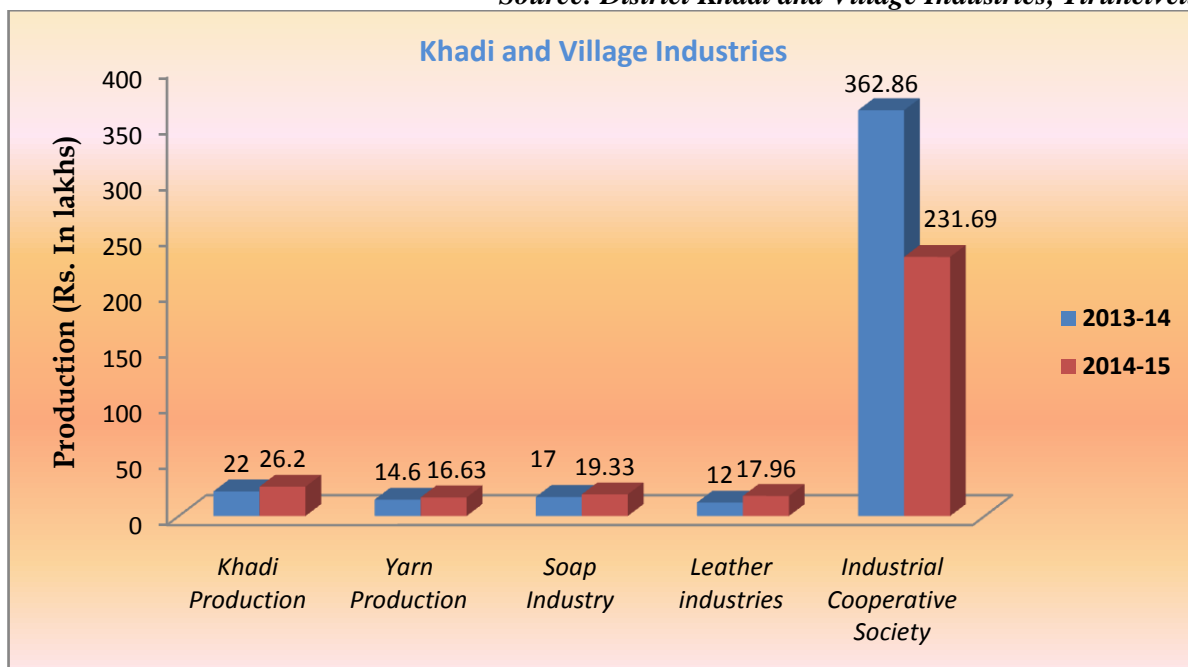
Source: District Industries and Commerce Office.

17.7. Khadi and Village Industries

Year: 2014-2015

Sl. No.	Industry (1)	Production (Rs. In lakhs) (2)	Sales (Rupees in lakhs) (3)	Employment to (No.of persons) (4)	Earnings (Rs. In lakhs) (5)
1.	Khadi Production	26.20	52.94	10	3.33
2.	Yarn Production	16.63	-	41	5.53
3.	Soap Industry	19.33	19.33	3	1.96
4.	Bee-Keeping Industries	-	-	-	-
5.	Pottery industries	-	-	-	-
6.	Leather industries	17.96	17.96	4	1.60
7.	Industrial Co.Op Society	231.69	248.87	57	3.70

Source: District Khadi and Village Industries, Tirunelveli.



17.8. No. of Printing Presses

Year: 2014-2015

Sl. No.	District	Number (issued Acknowledgement during 14-15)
1.	Tirunelveli	22

Source: District Industries and Commerce Office.

17.9. No. of Photocopy (Xerox) Centres

Year: 2014-2015

Sl. No. (1)	Name of the Block / Municipality (2)	No. of Xerox Centers (3)
1.	Tirunelveli	27
2.	Palayamkottai	1
3.	Nanguneri	1
4.	Ambasamudram	1
5.	Cheranmahadevi	1
6.	Keelapavoor	1

Source: District Industries and Commerce Office.

18. FACTORIES
18.1. Registered and Working Factories
Year: 2014-2015

Sl. No.	Item	Numbers
1.	Factories on the Register at the beginning of the year	710
2.	Factories added during the year	44
3.	Factories removed during the year	-
4.	Factories on the register at the end of the year	754
5.	Number of working factories	621
6.	No. of Workers	26720

Source: Inspector of Factories, Tirunelveli -II.

18.2. Employment in Working Factories
Year: 2014-2015

Sl. No	Item	No of Unit	Factory code no	Numbers
1.	Cotton Spinning ,cleaning and Baling		17111	45
2.	Mining & Quarrying of attractive materials		14292	-
3.	Manufacture of food and beverages		15000	33
4.	Manufacture of textiles		17000	4
5.	Manufacture of wearing apparel		18000	-
6.	Manufacture of wooden industrial goods		20000	6
7.	Manufacture of paper		21012	14
8.	Publishing and printing		22000	8
9.	Production of liquor gaseous fuel		-	1
10.	Manufacture of matches, fire works,& surgical cotton & bandages		24291	154
11.	Manufacture of plastic & tire products		25000	10
12.	Manufacture of non metallic mineral products		26000	-
13.	Manufacture of basic metal		27000	4
14.	Manufacture of fabricated of metal products		28000	6
15.	Manufacture of machinery equipments for agriculture		29000	-
16.	Manufacture of electrical machinery		-	-
17.	Manufacture of furniture fixtures, brooms & coir form mattresses		36000	18
18.	Generation and transmission of Electricity		40101	3
19.	Distribution of water		-	5
20.	Maintenance and repair of heavy motor vehicles		50000	83
21.	Supporting and auxiliary transport activating		-	-
Total				394

Source: District Inspector of Factories.

18.3. Unions: Industrial Disputes by Strikes and Lockouts Gheraos
Year: 2014-2015

Sl. No. (1)	Items (2)	Numbers (3)
1.	Number of Registered Trade Unions	15
2.	Strike:	
	Number of Strikes	Nil
	Number of Workers Involved	Does not arise
	Number of Mandays Lost	Does not arise
3.	Lockouts:	
	Number of Lockouts	Nil
	Number of workers involved	Does not arise
	Number of Mandays Lost	Does not arise
4.	Gheraos:	
	Number	Nil
	Workers involved	Does not arise
	Mandays Lost	Does not arise

Source: District Labour Office.

19. LOCAL BODIES
19.1. Municipal Bodies Area and Population by Grades
Year: 2014-2015

Sl. No (1)	Classification of Municipal Bodies (2)	Number (3)	Area (Sq.Km.) (4)	Population (In '000') (5)
1.	Corporations	1	108.65	-
2.	Special Grade	-	-	-
3.	Selection Grade	-	-	-
4.	First Grade	3	-	-
5.	Second Grade	2	-	-
6.	Third Grade	2	55.34	-
7.	Township Committee	-	-	-

Source: Concerned Municipality & Population as per Census 2011.

19.2. Municipal Bodies

Sl. No.	Corporations/ Municipalities	Corporation	Grade of Municipal Councils					Township Committees	Total
			Special	Selection	First	Second	Third		
1.	Tirunelveli	1	-	-	-	-	-	-	1
2.	Sengottai	-	-	-	-	1	-	-	1
3.	Puliyankudi	-	-	-	-	1	-	-	1
4.	Kadaiyanallur	-	-	-	1	-	-	-	1
5.	Sankarankoil	-	-	-	1	-	-	-	1
6.	Tenkasi	-	-	-	1	-	-	-	1
7.	Ambasamudram	-	-	-	-	-	1	-	1
8.	Vickramasingapuram	-	-	-	-	-	1	-	1
Total			1	-	-	3	2	2	-

Source: RDMA, Tirunelveli.

19.3. Panchayat Unions, Village Panchayats / Town Panchayats

Year: 2014-2015

Development Districts	Panchayat Union	Village Panchayats	Town Panchayats
1	19	425	36

*Source: Deputy Director of Statistics, Tirunelveli.***19.4. Revenue Divisions, Taluks, Firkas and Revenue Villages**

Year: 2014-2015

Revenue Divisions	Revenue Taluks	Revenue Firkas	Revenue Villages
3	12	60	616

*Source: Deputy Director of Statistics, Tirunelveli.***19.5. Tax collected By Corporation / Municipality / Panchayat Union /
Town Panchayat / Village Panchayat**

Year: 2014-2015

(Rs. in Lakhs)

Item	Corporation	Municipality	Town Panchayat	Village Panchayat
Tax collected in Rs. In Lakhs	N.A	861.40	904.77	1026.083

Source: RDMA, A.D.(T.P.), A.D.(Panchayat).

19.6. Rural Development Activities

Year: 2014-2015

Rs. in Lakhs

Sl. No	Name of the Scheme	No. of works Taken up		No. of works Completed	
		During the Year	Expenditure incurred (Rs. In lakhs)	During the Year	Up to the Year
1.	Green Housing Schemes	2417	4350.60	2417	4834
2.	Chief Ministers solar powered green houses for weavers	7	11.50	5	58
3.	Indira Awaaz Yojana	1321	1585.20	1321	4957
4.	Houses for srilankan tamil refugess	-	-	-	-
5.	MP Development Scheme	223	1363.10	140	384
6.	MLA Development Scheme	468	817.71	263	646
7.	MGNREGS	19836	12504.58	18006	51015
8.	SSS	30	336.44	25	104
9.	THAI	1974	2152.55	1974	4034
10.	CSIDS	136	200.27	136	295
11.	SCPAR Panchayat union office	-	-	-	-
12.	SCPAR Panchayat union office	-	-	-	-
13.	SCPAR priority works Bridges/culverts/casuseway	-	-	-	-
14.	RBMRS	1392	909.04	1392	2399
15.	RIS Roads	15	259.76	4	19
16.	RIS Stabilistion of MGNREGS Work	131	400.31	131	296
17.	Nabard XVIII	-	-	-	-
18.	Nabard XIX	-	-	-	-
19.	PMGSY VIII	-	-	-	-
20.	13 th Finance commission Additional	-	-	-	-
21.	13 th Finance commission	18	517.27	18	39
22.	Plastic Roads	-	-	-	-
23.	Construction of Baby Friendly Toilet	35	2.80	35	462
24.	Provision of water supply to school toilet	-	-	-	-
25.	Village panchayat service centre	137	0	0	10
26.	Block panchayat service centre	7	0.00	0	3
27.	NBA IHHL	59010	1241.42	11156	26603
28.	Rural Road Service centre	19	0.00	0	38
29.	Others (Specify)- Biogas	12	96.00	12	34
Total		87188	26748.55	37035	96230

Source: P.D., DRDA, Tirunelveli.

20. LABOUR AND EMPLOYMENT

20.1. No. of Persons Registered During the Year and Total No. of Persons Waiting Upto the End of the Year as Per Live Register

Year: 2014-2015

Sl. No. (1)	Type of Employment Exchange (2)	No. of Persons registered during the year (3)	Total No. of persons waiting upto the end of the year (4)
1.	Tirunelveli- Dist	19240	363076

Source: District Employment Exchange.



20.2. No. of Placements During

Year: 2014-2015

Sl. No. (1)	Type of Employment Exchanges (2)	Placements during the year (3)	Placements upto the year (4)
1.	District Employment Office Tirunelveli	156	506

Source: District Employment Exchange.

20.3. Employment under NREGS

Year: 2014-2015

No. of House Hold issued Job Cards	No. of House Hold Provided Employment	No. of Man days given (Rs. In Lakhs)	No. of House Hold Completed 100 days	Wages distributed (Rs. In Lakhs)
291373	188277	88.19	9572	12504.58

Source: P.O., DRDA, Tirunelveli.

LEGAL SERVICES



21. LEGAL SERVICES
21.1. Judicial Division and Original Jurisdiction
Year: 2014-2015

Sl. No. (1)	Item (2)	Number (3)
1.	Principle District judge.	1
2.	a. Additional District judge Mahila Court	1
	b. 1.Additional District judge	1
	c. 11.Additional District judge	1
	d. Labour judge	1
	e. Additional Dist. Judges, Fast Track Court No 1 & 2	2
3.	District munisif cum judicial Magistrate	1
4.	Session Division	8
5.	Session judges	12
6.	Subordinate judges	4
7.	District munisif cum judicial Magistrate	12

Source: Principal District Court Tirunelveli.

21.2. Results of Civil and Revenue Cases in the Courts of Original Jurisdiction
Civil Suits Regular
Year: 2014-2015

Sl.No. (1)	Item (2)	Number (3)
1.	Original Suits	5311
2.	Civil Appeals	537
3.	Civil Misc. Appeals	133
4.	Execution Petition	1280
5.	M.C.O.P	4138
6.	Criminal Appeals	138
7.	Criminal Revision Petition	77
8.	Session Cases	939
9.	Criminal misc. Petition	13213
10.	R.C. As(Rent Control Appeals)	(included in CMA)
11.	O.Ps.	2841
12.	L.A.Ops	2
13.	I.Ps (Insolvency Petitions)	14
14.	C.M.Ps(Civil Miscellaneous Petitions)	42804
15.	R.C.D.A(Rent Control Original Petitions)	99
16.	Small Cause Suits	0
17.	Civil Revision Petition	0
18.	Appeal Against Taxations Appeals	3

Source: Principal District Court Tirunelveli.

21.3. Nature of Free Legal Available and No. of Beneficiaries, No. of Cases Disposed of in Lok Adalat during the Year: 2014-2015

Sl. No. (1)	Nature of free legal available (2)	No. of Beneficiaries (3)	No. of cases disposed of in Lok Adalat (4)
1.	M.C.O.P	888	444
2.	Bank Suits	Nil	Nil
3.	H.M.O.Ps	Nil	Nil
4.	Civil Suits	694	347
5.	Compoundable I.P.C	5032	2416
6.	Maintenance	206	103
7.	Labour Case	20	10
8.	Taxation	Nil	Nil
9.	Cheque	452	226
TOTAL		7292	3646

Source: Principal District Court Tirunelveli.

21.4. No. of Advocates Practicing in Courts Year: 2014-2015

Sl. No. (1)	Name of the Court (2)	No. of Advocates Practicing (3)
1.	Tirunelveli Courts	1604
2.	Ambasamudram Courts	252
3.	Tenkasi Courts	290
4.	Sankarankoil Courts	220
5.	Valliyoor Courts	87
6.	Nanguneri Courts	60
7.	Cheranmahadevi Courts	40
8.	Shenkottai Courts	35
9.	Sivagiri Courts	84

Source: Principal District Court Tirunelveli.

22. LIBRARIES

22.1. List of Head and Branch Libraries in the district all the details of Members, Books available and Readers.

Year: 2014-2015

Place/Name of the Head/Branch (1)	Members (Nos.) (2)	No. of Books available (3)	Number of Readers (4)
Tirunelveli Dist Central Library	39676	154177	79878
Branch Library	200666	1840886	3192817
Rural Library	44448	555679	1049112

Source: District Library Officer, Tirunelveli.-2.

22.2. Number of Libraries housed in Government Building/Rental Building.

Year: 2014-2015

Libraries in Government Building (in Nos.)	Free Building	Libraries in Rental Building in (Nos.)
60	101	35

Source: District Library Officer, Tirunelveli.-2.

22.3 Number of Reading Rooms

Year: 2014-2015

Sl. No. (1)	Type of Libraries (2)	Number of Libraries (3)	Number of Reading Room (4)
1.	Central library	1	1
2.	Branch Library	102	102
3.	Children Library	1	1
4.	Library for Women's	1	1
5.	Mobile Library	1	1
6.	Rural Library	82	82
7.	Part-time Library	8	8
	Total	196	196

Source: District Library Officer, Tirunelveli.-2.

MINING AND QUARRYING



23. MINING AND QUARRYING
23.1. Number of Mining and quarrying units in the District
Year: 2014-2015

Sl. No.	Name of Taluk	Major Minerals		Minor Minerals			
		Lime Stone	Garnet	Rough Stone	Earth	Granite	Kankar
1.	Tirunelveli	32	-	44	-	1	-
2.	Palayamkottai	3	-	18	-	2	-
3.	Sankarankoil	13	-	24	-	3	3
4.	Ambasamudram	9	-	20	1	15	-
5.	Nanguneri	3	-	2	-	3	-
6.	Radhapuram	4	53	28	2	3	-
7.	Tenkasi	-	-	8	-	1	-
8.	Sengottai	-	-	8	-	-	-
9.	Sivagiri	6	-	1	-	-	-
10.	Veerakeralampudur	-	-	9	-	2	-
11.	Alangulam	2	-	15	-	1	-
Total		72	53	177	3	31	3

Source: Assistant Director of Mines, Tirunelveli.

23.2. Classification-wise Production
Year 2014-2015

Sl. No.	Name of the Minerals	Production (in tones/unit)
1.	Limstone	665110
2.	Garnet	0
3.	Roughstone	2402868
4.	Gravel/Earth	272604
5.	Granite	35651.108
6.	Kankar	123

Source: Assistant Director of Mines, Tirunelveli.

24. MANUFACTURING SECTOR

24.1. Number of Food and allied Manufacturing Units in the District

Year: 2014-2015

Sl. No	Industry Group	Name of the district	Description of the industry	All employees	Value of output Rs. In lakhs	Value added
Not Available						

Source: Directorate of Economics and Statistics.

24.2. Number of Non-Food Manufacturing Units in the District

Year: 2014-2015

Sl. No	Industry Group	Name of the Block	Description of the Industry	All Employees	Value of output Rs. In lakhs	Value added
Not Available						

Source: Directorate of Economics and Statistics.

25. MEDICAL SERVICES

25.1. Number of Medical Colleges in the District with Students and Teachers

Year: 2014-2015

Sl. No	Name of the Institution	Students			Teachers
		Boys (3)	Girls (4)	Total (5)	(6)
1.	Government Siddha Medical College, Tirunelveli	87	187	274	52
2.	Government Medical College, Tirunelveli	498	716	1214	220
3.	Rajas Dental College, Vadakankulam	128	389	517	75
4.	Devendrar College Of Phisiotherapy Palayamkottai.	42	37	79	5

Source: Concerned Institution.

25.2. Number of Pharmacy College with Students and Teachers

Year: 2014-2015

Sl. No.	Name of the Institution	Students			Teachers
		Boys	Girls	Total	
(1)	(2)	(3)	(4)	(5)	(6)
1.	S.A.Raja College Of Pharmacy. Vadakankulam	131	138	269	19
2.	Sri Ram Nallamani Yadav College Of Pharmacy. Kodikurichi	57	55	112	20
3.	Antartica College Of Pharmacy. Palayamkottai.	52	69	121	8

Source: Concerned Institution.

25.3. Number of Medical Stores in the District (Category-wise)

Year: 2014-2015

Sl. No. (1)	Item (2)	Number of Medical Stores (3)		
		Wholesale	Retail	Total
1.	Indian Medicine	NA		
2.	English Medicine	N.A	N.A	N.A
	Chemists & Druggists	N.A	N.A	1228
	Wholesales	N.A	N.A	322
	Restricted Licenses	N.A	N.A	47
	Homoeopathy Licenses	N.A	N.A	11

Source: Asst. Director Drugs Control, Tirunelveli Zone.

25.4. No .of Veterinary Colleges with Students and Teachers

Year: 2014-2015

Sl. No.	Name of the Institution	Students			Teachers
		Boys	Girls	Total	
1.	Veterinary College and Research Institute, Tirunelveli	73	46	119	68

Source: Concerned Department.

26. MOTOR VEHICLES
26.1. No. of Motor Vehicles (Category-wise) Registered
Year: 2014-2015

Sl. No.	Name of the Motor Vehicles	RTO Tirunelveli	RTO Tenkasi	Total
A. Commercial				
1.	State Carriage			
A.	Public		0	0
B.	Private	15	9	24
2.	Auto rickshaw	615	381	996
3.	Taxi	0	0	0
A.	Ordinary	0	0	0
B.	Motor cab	140	94	234
C.	Maxi cab	125	80	205
4.	Omni Buses(Travel)	0	0	0
5.	Private Station Vehicle & Others	14	2	16
6.	School Bus	83	40	123
7.	Mini Bus	0	0	0
8.	Ambulance	8	1	9
9.	Fire Fighter	0	0	0
10.	Light Commercial Vehicle	576	234	810
11.	Lorry	0	96	96
A.	State	0	0	0
B.	National Permit	30	30	60
12.	Articulate Vehicle	3	0	3
A.	State	0	0	0
B.	National Permit	0	0	0
13.	Tractor/ Trailor	5	2	7
	Total (A)	1614	969	2583
B. Non Commercial				
1.	Motor Cycle	13381	7868	21249
2.	Scooter	1070	1642	2712
3.	Moped	27	2775	2802
4.	Motorcar	1928	684	2612
5.	Station Wagon	0	0	0
6.	Tractor	48	114	162
7.	Three Wheeler	12	1	13
8.	Road Roller	0	0	0
9.	Others	40	85	125
10.	Tricycle Auto		0	0
11.	Jeep		0	0
12.	Four Wheeler	14	0	14
	Total(B)	16520	13169	29689
	GRAND TOTAL	18134	14138	32272

Source: Regional Transport Officer, Tirunelveli, Tenkasi.

26.2. No. of Motor Vehicles (Category Wise) Available for Hire Purpose
Year: 2014-2015

Sl. No. (1)	Category (2)	RTO, Tirunelveli (3)	RTO, Tenkasi (4)	Total (5)
1.	Auto rickshaw	615	381	996
2.	Tourist taxi	143	94	237
3.	Maxi cabs	125	73	198
4.	State permit carries(Lorry)	390	0	390
5.	National permit	30	0	30
6.	Stage carriage(Pri)	2	9	11
7.	Stage carriage(STU)	13	0	13
8.	Private Station Vehicle	14	2	16
9.	NCP	276	234	510
10.	Kerala based goods carriage	3	0	3
11.	Kerala tourist taxi	0	0	0

Source: Regional Transport Officer, Tirunelveli, Tenkasi.

26.3. No. of Persons Issued Driving License
Year: 2014-2015

Sl. No. (1)	Category (2)	RTO Tirunelveli (3)	RTO Tenkasi (4)	Total (5)
1.	Driving Licence Fresh	11049	10636	21685
2.	Driving Licence Endorsement	2660	2047	4707
3.	Driving Licence Renewal	10946	8175	19121
Total		24655	20858	45513

Source: Regional Transport Officer, Tirunelveli, Tenkasi.

27. NON-CONVENTIONAL ENERGY GENERATION
27.1 No. of Solar Energy Generating Units in the District with Production Data
 Year: 2014-2015

Sl.No. (1)	Name and Place of Solar energy system exist (2)	Installed Capacity (in Mega Watts) (3)	Generation (in Mega Watts) (4)
1.	Private	33.075	11652.898
2.	Government	0.015	0

Source: Concerned Electricity Generation Units.

27.2. No. of Wind Mills Generating Units with Production Data
 Year: 2014-2015

Sl. No. (1)	Name and Place of Wind Mills Generation exist (2)	Installed Capacity in MW (as on 31-03-2015) (3)		Generation (in Million Units) (4)
		No. of WECS	MW	
1.	Govt.	99	15.120	0.685
2.	Private	6234	3899.340	461.5

Source: Executive Engineer Wind Mill, Tirunelveli.



28. POLICE AND PRISONS

28.1 Police Force

Year: 2014-2015 (as on 31.03.15)

Sl. No.	Name of the Stations	Police Stations (Including Special Units)	Out Posts	Actual Strength		Total
				Local Strength	Armed Reserve Strength	
(1)	(2)	(3)	(4)	(5)	(6)	(7)
1.	Tirunelveli City	27	-	607	428	1035
2.	Tirunelveli-Moffusil	72	2	1967	544	2511
3.	Tamilnadu Spl Police	-	-		751	751
	Total	99	2	2574	1723	3546

Source: Source: S.P. Tirunelveli & Commissioner of Police, Tirunelveli Spl.Police, Manimuthar.

28.2. Cognizable Offences under Indian Penal Code (Including Attempts)

Year: 2014-2015

Sl. No.	Item	Number of Cases Reported		
		Tirunelveli City	Tirunelveli Moffusil	Total
(1)	(2)	(3)	(4)	(5)
1.	A. Murder	22	115	137
	B. Attempt to murder	150	334	484
2.	Culpable Homicide Not amounting to Murder	1	0	1
3.	A. Rape	7	25	32
	B. Attempt to rape	-	5	5
4.	Kidnapping and Abduction	10	53	63
5.	Dacoit	-	3	3
6.	Robbery	79	116	195
7.	Burglary	66	273	339
8.	Thefts	237	323	560
9.	Riots	-	0	0
10.	Criminal Breach of Trust	-	5	5
11.	Cheating	91	301	392
12.	Counterfeiting	-	4	4
13.	Miscellaneous	1334	7115	8449
Total Cognizable Crime Under I.P.C.		1997	8672	10669

Source: S.P. Tirunelveli & Commissioner of Police, Tirunelveli.

28.3. Prisons and Convicts

Year: 2014-2015

Sl. No. (1)	Classification of Prisons (2)	Number (3)
1.	Central Prisons	1
2.	Special Prison for Women	-
3.	Sub-Jails	7
4.	Special Sub-Jails for Woman	1
5.	Open Air Prison	-
6.	Fifth Garder(Salem)	-
7.	Borstal School	1
8.	Sub-Jail for Women	1
9.	District Jails	2
	TOTAL	13

Source: Superintendent Central prison Palayamkottai.

28.3. Classification of Convicts

Year: 2014-2015

Sl. No. (1)	Length of Sentences (2)	Male (3)	Female (4)	Total (5)
1.	Below One Year	149	-	149
2.	Above One Year and not exceeding Two Years	70	-	70
3.	Above Two Years and not exceeding Five Years	14	-	14
4.	Exceeding Five Years and not exceeding Ten Years	14	-	14
5.	Exceeding Ten Years	1	-	1
6.	Life Sentence	30	-	30
7.	Sentence to death	-	-	-
	Total	278	-	278

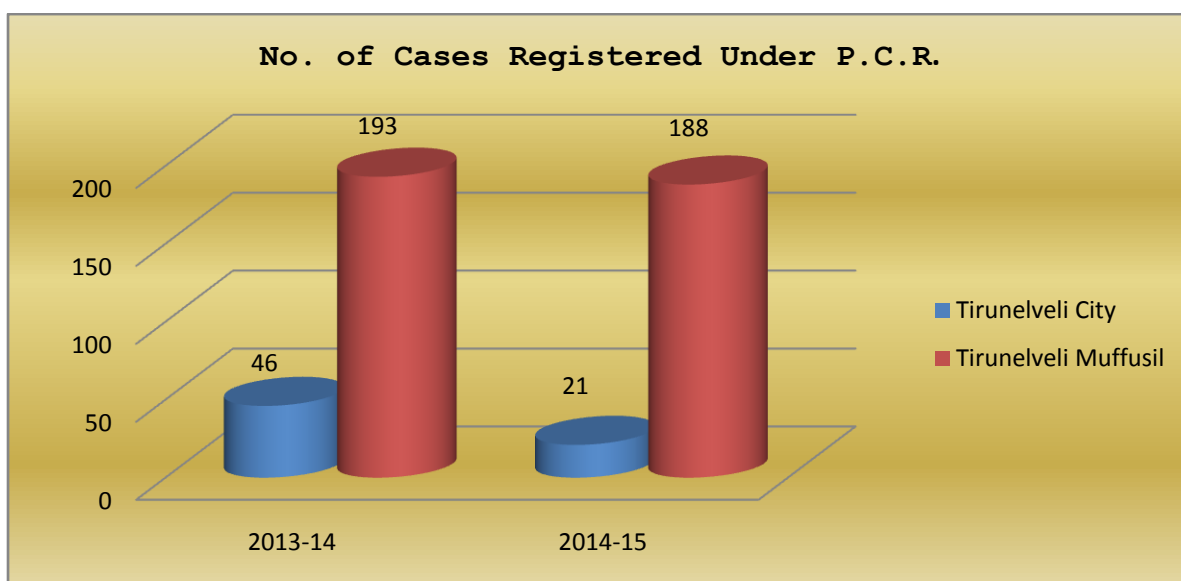
Source: Superintendent Central prison Palayamkottai.

28.4. No. of Cases Registered Under P.C.R.

Year: 2014-2015

Sl. No.	Name of the Stations	No. of Cases Registered under P.C.R/ SC/ST (PA) ACT 1989
(1)	(2)	(3)
1.	Tirunelveli City	21
2.	Tirunelveli Muffusil	188
	Total	209

Source: S.P. Tirunelveli & Commissioner of Police, Tirunelveli.



28.5. No. of Cases Registered Against Women Harassment and Dowry

Year: 2014-2015

Sl. No.	Name of the Stations	No. of Cases Registered against Women Harassment and Dowry
(1)	(2)	(3)
1.	Tirunelveli City	146
2.	Tirunelveli Muffusil	864
	Total	1010

Source: S.P. Tirunelveli & Commissioner of Police, Tirunelveli.

29. PUBLIC HEALTH

29.1. Public Health and Medical Services Rendered by Organizations and Individual

Sl. No. (1)	Items (2)	Numbers (3)
1.	Hospitals (Allopathy)	N.A
2.	Dispensaries	N.A
3.	Sanitary	N.A
4.	Nursing Home	N.A
5.	Maternity & Child Welfare Clinic	N.A
6.	Ayurvedic	N.A
7.	Unani	N.A
8.	Homeopathy	N.A

Source: Concerned Office.

29.2. No. of Primary Health Centres with Sub-Centres

Year: 2014-2015

Sl. No. (1)	Name of the Block / Municipality (2)	No. of Primary Health Centres (3)	No. of Sub- Centre (4)
1.	Ambasamudram	5	26
2.	Cheranmahadevi	4	20
3.	Kadayam	3	17
4.	Kalakadu	4	17
5.	Manur	4	22
6.	Nanguneri	5	23
7.	Palayamkottai	6	26
8.	Pappakudi	3	16
9.	Radhapuram	4	23
10.	Valliyoor	6	27
11.	Alangulam	4	20
12.	Kadayanallur	6	12
13.	Keelapavoor	6	26
14.	Kuruvikulam	3	16
15.	Melaneelithanallur	3	17
16.	Schenkottai	4	12
17.	Sankarankoil	5	18
18.	Tenkasi	6	16
19.	Vasudevanalloor	6	25
	Total	87	379

Source: Deputy Director, Health, Tirunelveli & S.Koil.

30. PRINTING AND PUBLICATION

30.1. No. of News Papers, Weekly Magazines, Monthly Magazines Etc., Published Year: 2014-2015

Sl. No. (1)	Name of the News Paper (2)	Language of Publication (3)	Type of Periodicals (4)
1.	Sri Dharmabathy	-	-
2.	The Missionary intelligence	-	-
3.	Magalir Ungal Choice	-	-
4.	Deva Prasannam	-	-
5.	Jesus gives Victory	-	-
6.	Thaluka Murasu	-	-
7.	Samuthaya Vizhipunarvu sakthi Sudar	-	-
8.	Thinathanthi	Tamil	Daily Paper
9.	Thinamalar	Tamil	Daily Paper
10.	Thinamani	Tamil	Daily Paper
11.	Thinakaran	Tamil	Daily Paper
12.	Thinapoomi	Tamil	Daily Paper
13.	Malaimurasu	Tamil	Daily Paper
14.	Malaimalar	Tamil	Daily Paper
15.	Indian Express	Tamil	Daily Paper

Source: R.D.O., Tirunelveli, Cheranmahadevi, Tenkasi.

30.2. No. of Publishers in the District Other than News Papers and Magazines Year: 2014-2015

Sl. No. (1)	Name of the Taluk (2)	No. of Publishers (3)
1.	Tirunelveli	-

Source: R.D.O., Tirunelveli, Cheranmahadevi, Tenkasi.

30.3. No. of Printing Presses in the District
Year: 2014-2015

Sl. No. (1)	Name of the Block / Municipality (2)	No. of the Printing Press/ issued Acknowledgement during 12-13 (3)	Type of the Press (Letter Press/Offset/Litho/Colour Graphics) (4)
1.	Palayamkottai Sankarankoil Melaneelithanallur Nanguneri Radhauram Ambai Vasudevanallur Shengottai Tenkasi Vallioor Kadayanallur Manur Aalangulam Kadayam	22	Letter Press/Offset/Litho/Colour Graphics)

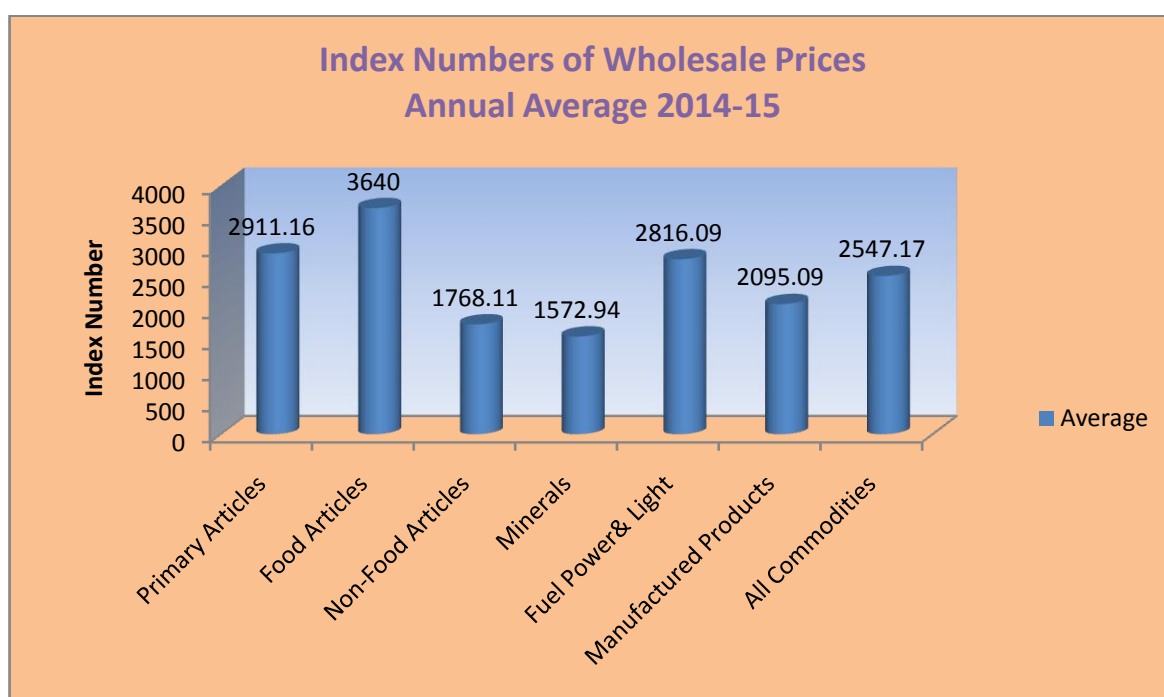
Source: District Industrial Centers.



31. PRICES – INDICES
31.1. Index Numbers of Wholesale Prices
Year 2014-2015 Base: 1970-71=100

Period	Primary Articles	Food Articles	Non-Food Articles	Minerals	Fuel Power & Light	Manufactured Products	All Commodities
April-14	2829.96	3524.24	1740.77	1563.28	2799.56	2033.91	2476.98
May-14	2841.98	3542.42	1742.8	1571.96	2803.01	2047.63	2489.45
June-14	2862.62	3572.02	1749.92	1563.28	2804.57	2042.85	2498.28
July-14	2892.95	3619.13	1753.92	1563.28	2805.78	2049.59	2517.26
Aug-14	2911.32	3646.82	1757.74	1563.28	2818.35	2051.06	2527.99
Sep-14	2925.15	3666.16	1763.07	1563.28	2810.43	2060.86	2539.32
Oct-14	2933.5	3668.05	1782.37	1563.80	2813.39	2073.44	2549.34
Nov-14	2939.81	3676.40	1785.60	1563.80	2817.19	2097.52	2563.37
Dec-14	2944.68	3686.69	1781.76	1563.80	2820.99	2124.73	2578.01
Jan-15	2949.47	3696.86	1777.89	1563.80	2827.03	2157.46	2595.11
Feb-15	2947.90	3691.96	1779.56	1615.84	2833.52	2189.56	2608.59
Mar-15	2954.57	3689.24	1801.97	1615.84	2839.21	2212.41	2622.33
Average	2911.16	3640.00	1768.11	1572.94	2816.09	2095.09	2547.17

Source: Directorate of Economics and Statistics, Chennai-6.



31.2. Consumer Price Index Numbers for Industrial Workers

Year: 2014-2015 Base: 2001=100

Month	Chennai	Tiruchy	Madurai	Coimbatore	Coonoor	Salem	Cuddalore	Nagercoil
April-14	223	245	229	222	235	226	1156*	1084*
May-14	227	251	231	231	236	229	1162*	1093*
June-14	229	252	237	232	240	231	1168*	1102*
July-14	235	261	244	238	246	238	1189*	1115*
Aug-14	234	259	245	235	245	239	1202*	1121*
Sep-14	230	260	242	236	244	239	1210*	1127*
Oct-14	230	258	245	235	248	242	1218*	1136*
Nov-14	241	265	257	240	254	247	1229*	1147*
Dec-14	242	270	257	242	254	245	1232*	1159*
Jan-15	239	269	253	237	251	245	134**	135**
Feb-15	237	262	251	237	250	243	132**	135**
Mar-15	236	250	249	236	250	241	131**	133**
Average	234	259	245	235	246	239	--	--

*Source : Director General of Labour Bureau, Shimla

**Source: Directorate of Economics and Statistics, Chennai-6.

31.3. Consumer Price Index Numbers for Selected Essential Items for Rural Tamil Nadu

Year: 2014-2015 (Base: 1970-71=100)

Period	Food	Fuel Power and Lighting	Clothing	Miscellaneous	Composite Index
April-14	3502.00	2656.00	2043.00	3691.00	3382.96
May-14	3528.00	2662.00	2054.00	3722.00	3407.24
June-14	3551.00	2673.00	2075.00	3760.00	3430.55
July-14	3576.00	2675.00	2076.00	3785.00	3452.74
Aug-14	3596.00	2698.00	2095.00	3808.00	3473.13
Sep-14	3611.00	2720.00	2095.00	3855.00	3490.37
Oct-14	3632.00	2731.00	2095.00	3892.00	3510.88
Nov-14	3683.00	2736.00	2096.00	3902.00	3552.83
Dec-14	3721.00	2748.00	2098.00	3931.00	3586.45
Jan-15	3741.00	2773.00	2102.00	3956.00	3606.33
Feb-15	3745.00	2779.00	2106.00	3971.00	3611.35
Mar-15	3750.00	2793.00	2112.00	4007.00	3619.50
Average	3636.33	2720.33	2087.25	3856.67	3510.36

Source: Directorate of Economics and Statistics, Chennai-6.

**31.4. Consumer Price Index Numbers for Selected Essential
Items for Urban Tamil Nadu**

Year: 2014-2015 (Base: 1970-71=100)

Period	Food	Fuel Power and Lighting	Clothing	Miscellaneous	Composite Index
April-14	3147.00	2845.00	2653.00	3038.00	3080.51
May-14	3169.00	2848.00	2655.00	3059.00	3099.95
June-14	3187.00	2865.00	2666.00	3108.00	3122.89
July-14	3214.00	2877.00	2668.00	3135.00	3147.51
Aug-14	3246.00	2893.00	2671.00	3160.00	3175.62
Sep-14	3268.00	2911.00	2678.00	3176.00	3195.49
Oct-14	3294.00	2920.00	2700.00	3203.00	3220.28
Nov-14	3355.00	2920.00	2710.00	3231.00	3268.58
Dec-14	3382.00	2931.00	2715.00	3234.00	3289.11
Jan-15	3399.00	2984.00	2721.00	3243.00	3306.6
Feb-15	3394.00	3040.00	2725.00	3259.00	3309.93
Mar-15	3393.00	3049.00	2731.00	3269.00	3311.91
Average	3287.33	2923.58	2691.08	3176.25	3210.70

Source: Directorate of Economics and Statistics, Chennai-6.

32. QUALITY CONTROL

**32.1. List of Industrial/Establishment Units Having Quality Control
Facilities and the Products Subjected to Quality Control.**

Year: 2014-2015

Sl. No. (1)	List of Industries (2)	Establishment Units having, Quality Control Facilities (3)	Products subjected to Quality Control (4)
1.	Cement	India-Cements	Cement
2.	Cloth Manufacturing	Madura-Coats	Clothes
3.	Sugar Factories	1.Dharani Sugars 2.Em.Pee.Sugars	1.Sugar 2.Power Generation

Source: Concerned Office.

33. REGISTRATION
33.1. No. of Registration Offices in the District
Year: 2014-2015

Sl. No. (1)	Name of the Block / Municipalities (2)	No. of Registration Office (3)
1.	Tirunelveli – Corporation	6
MUNICIPALITY		
1.	Sankarankoil	1
2.	Pluingudi	1
3.	Kadayanallur	1
4.	Tenkasi	2
5.	Shencottai	1
BLOCK		
1.	Alangulam	2
2.	Kadayanallur	1
3.	Sankarankoil	1
4.	Vasudevanallur	2
5.	Keelapavoor	2
6.	Tenkasi	1
7.	Melaneelithanallur	2
8.	Nanguneri	2
9.	Radhapuram	2
10.	Kalakadu	2
11.	Manur	1
12.	Valliyoor	2
13.	Cheranmahadevi	3
14.	Ambasamudram	3
15.	Kadayam	1
16.	Pappakudi	1
	Total	28

Source: Deputy Inspector General of Registration Tirunelveli -1.

33.2. Registration and Aggregate Value of Properties Transferred
Year 2014-2015

No. of Registration (Moveable and Immovable)	Aggregate Value of Properties Transferred (Moveable and Immovable) (in thousands)
63995	19955726.557

Source: Deputy Inspector General of Registration Tirunelveli -1.

34. REPAIRS AND SERVICE
34.1. Authorised Automobiles Repair and Service Stations
Year: 2014-2015

Name of the Block / Municipalities (1)	Authorized Automobiles Repair and Service (in No's.) (2)
Vasudevanallur Sankaranakoil Shengottai Keelapavoor Kadayanallur Palayamkottai Ambasamutram Cheranmahadevi Vallioor Alangulam Kadayam Kuruvikulam Nanguneri Radhapuram Melaneelithanallur	<p align="center">106</p>

Source: District Industries Centre, Tirunelveli

34.2. Authorised Electrical and Electronic Goods Repair and Service Units
Year: 2014-2015

Name of the Block / Municipalities (1)	Electrical and Electronic goods Repair and Service Units(in No's) (2)
<p align="center">Not Available</p>	

35.1. HOTELS
Year: 2014-2015

I. No. (1)	Name of District (2)	No. of Hotels (3)
1.	Tirunelveli	59

Source: Deputy Commissioner (CT), Tirunelveli.

35.2. Details of Hotels
Year: 2014-2015

Sl. No. (1)	Name of District (2)	No of Hotels with Lodging Facilities (3)	No of Hotels without Lodging Facilities (4)
1.	Tirunelveli	31	109

Source: Deputy Commissioner (CT), Tirunelveli.



36. RECREATION AND CULTURAL SERVICES

36.1. List of Cinema Theatres and their Capacities

Year: 2014-2015

Sl. No. (1)	Name of the District-Tirunelveli (2)	No. of the Cinema Theatres (3)	Capacity (4)
1.	Air conditioned	8	N.A
2.	Non Air Conditioned	34	
3.	Open Air	-	
4.	Semi Permanent	-	
5.	Touring	-	
Total		42	

Source: District Collectorate ('C' Section).

36.2. List of Clubs and Associations

Year: 2014-2015

Sl. No. (1)	Place (2)	Name of the Club and Association (3)
1.	Palayankottai	Lions Club
2.	Palayankottai	Rotary Club
3.	Palayankottai	District Club
4.	Tirunelveli	Rotary Club/ Lions Club
5.	Ambasamudram	Rotary Club
6.	Ambasamudram	Lions Club
7.	Tenkasi	Rotary Club
8.	Tenkasi	Lions Club
9.	Nanguneri	Lions Club
10.	Shenkottai	Lions Club
11.	Alankulam	Lions Club
12.	Surandai	Lions Club
13.	Tisayanvillai	Rotary Club/ Lions Club
14.	Sankarankovil	Lions Club
15.	Kadayanallur	Lions Club
16.	Puliyangudi	Lions Club
17.	Valliyoor	Lions Club

Source: Concerned Office.

36.3. List of Motion Picture Distributors and Projection Services

Year: 2014-2015

Sl. No. (1)	Name of the Block / Municipality (2)	Name of the Picture Distributors / Projection Services (3)
Not Available		

37. SOCIAL WELFARE
37.1. Puratchi Thalaivar M.G.R. Nutritious Meals Programme Centres
Year: 2014-2015

Sl. No.	Project	No. of Centres
1.	ICDS	2562
2.	P.A. Noon Meal Centre (School Sector)	2087
Total		4649

Source: ICDS & P.A. Noon Meal Tirunelveli.

37.2. No. of Beneficiaries under Puratchi Thalaivar M.G.R. Nutritious Meals Programme
Year: 2014-2015

Sl. No.	No. of Beneficiary Under age Group	Beneficiaries
ICDS Centres		
1.	6-36 Months Children	76750
2.	25-60 Months Children	46898
3.	Pregnant & Lactating Woman	26076
4.	1 to 2 Years Egg Beneficiries	23260
P.A. Noon Meal Centre		
5.	5-9 Years Children	124413
6.	10-14 Years Children	60611
7.	15&16 Years	12832
8.	NCLP	509

Source: ICDS & P.A. Noon Meal Tirunelveli.

37.3. Number of Beneficiaries under Free Supply of Text Books and Uniforms
Year: 2014-2015

Sl. No	Name of School	Age group 6-14 (Standards I to VIII)			
		Text Books		Uniforms	
		Boys	Girls	Boys	Girls
1.	Primary	74250	75928	59177	60425
2.	Upper Primary	50831	52851	34471	35204

Source: SSA, Tirunelveli (DISE).

37.4. Number of Beneficiaries under Free Cycles Scheme

Year: 2014-2015

No. of Schools	Boys	Girls	Total
187	13106	18800	31906

Source: CEO, Tirunelveli.

37.5. Number of Beneficiaries Free Supply of Laptop Year: 2014-2015

No. of Schools	Boys	Girls	Total
145	9876	11899	21775

Source: CEO, Tirunelveli.

37.6. Number of Beneficiaries under Old age Pension Scheme

Year: 2014-2015

Taluk	Indira Gandhi National Old Age Pension	Indira Gandhi National Disabled Pension	Indira Gandhi National Widow Pension	CMUPT – OAP (SSS)	Destitute and Differentially abled Pension	Destitute Widow Pension	Destitute and deserted Wives pension	Unmarried Poor Women Pension
1.	2.	3.	4.	5.	6.	7.	8.	9.
Tirunelveli	4647	145	1738	383	847	2044	625	93
Palayamkottai	4443	223	1010	16	380	359	330	59
Sankarankoil	8282	637	1384	1647	678	2162	369	140
Tenkasi	5774	129	862	6871	1216	3494	296	159
Shencottai	3333	80	739	943	267	492	145	38
Sivagiri	6149	66	1399	338	453	1528	171	99
V.K.Pudur	3182	176	944	75	81	142	77	64
Alangulam	2378	135	454	272	177	157	37	31
Ambasamudram	6445	278	1848	152	418	652	311	108
Nanguneri	5023	182	1103	146	431	822	335	39
Radhapuram	6060	379	2129	44	333	846	388	124
Total	55716	2430	13610	10887	5281	12698	3084	954

Source: Dist Collectorate (T Section), Tirunelveli.

37.7. Free Houses and House Sites Distributed to Communities

Year: 2014-2015

Name of the Taluk	House distributed					Total
	S.C.	S.T.	B.C	D.C&M.B.C	Others	
(1)	(2)	(3)	(4)	(5)	(6)	(7)
House distributed (Samuthuvapuram)	-	-	-	-	-	-
House distributed (IAY Houses)	824	-	353	137	7	1321
House distributed (Green House)	618	-	-	-	1799	2417
House sites distributed	1612	21	14299	257	92	17168

Source: P.O. DRDA District Collectoratre & Tirunelveli.

37.8. Implementation of Relief Measures and Pension Schemes

Year: 2014-2015

Sl. No.	Name of the Scheme/ Relief Measures	No. of Beneficiaries	Total Amount Disbursed (Rs. in '000')
1.	Freedom Fighters Pension Scheme		
	a) State Government	42	2046
	b) Central Government		
2.	Mozhi Kavalar Pension Scheme	20	4,38,525
3.	Tamilaringar	17	2,64,000

Source: Collectorate, Tirunelveli (KI Treasury Section), D.D.Tamil Development.

38. SANITARY SERVICES
38.1. No. of Sanitary Workers engaged in Sanitation, Garbage and Sewage Disposal and other Particulars.
Year: 2014-2015

Name of the Municipality	No. of Workers engaged in Sanitation	No. of Sanitary Workers engaged in Garbage and Sewage disposal	No. of Sanitary Workers engaged in Other connected works related with sanitation
Tenkasi	77	45	22
Sankarankoil	102	93	-
Kadayanallur	86	86	146
Puliyangudi	97	97	-
Senkottai	12	13	5
Ambasamudram	25	12	9
V.K.Puram	61	0	0
Total	460	346	182

Source: R.D.M.A., Tirunelveli.

38.2. No. of Vehicles Engaged In Sanitary Services
Year: 2014-2015

Sl. No. (1)	Name of the Municipality (2)	No. of vehicles engaged in Sanitary Services (3)
1.	Tenkasi	9
2.	Sankarankoil	9
3.	Kadayanallur	7
4.	Puliyangudi	6
5.	Senkottai	6
6.	Ambasamudram	12
7.	V.K.Puram	9
	Total	58

Source: R.D.M.A., Tirunelveli.

39. SCIENTIFIC AND RESEARCH SERVICE
39.1. Institutions and Laboratories Engaged In Research Work

Name and address of Institutions and Laboratories (1)	Type of Research Field (2)
State Agmark Laboratory, Tirunelveli	Agmark Grading is carried out for Centralised, and decentralized commodities.
State Agmark Laboratory, Tenkasi	

Source: Deputy Director of Agriculture (Agri Buisness) Tirunelveli.

40. STORAGE FACILITIES
40.1. List of Agricultural and Non-Agricultural Storage Godowns

Sl. No	Item	Numbers	Capacity (Tonnes)
1.	Agriculture	50	610
2.	Co-Operation	244	30320
3.	Civil Supplies	9	30000
4.	Panchayat Union	53	6155
5.	Regulated Market	7	7000
6.	Tamil Nadu Warehousing Corp	22	55300

Source: Concerned Department.

40.2. List of Cold Storage and Godowns

Sl. No.	Name and address of the cold storage
1	N.A

41. TEXTILES

41.1. No. of Ginning, Spinning and weaving mills

Year: 2014-2015

Sl. No. (1)	No. of Ginning mills (2)	No. of Spinning mills (3)	No. of Weaving mills (4)
1.	2	40	3

Source: Inspector of Factories.

41.2. Quantum of Production

Year: 2014-2015

Ginning Mills production (1)	Spinning mills production (2)	Weaving mills Production (3)
-	-	-

Source: Inspector of Factories.

42. TRADE AND COMMERCE

42.1. No. of Major and Minor Trade and Commercial Estate

Year 2014-2015

Sl. No.	Commodities	No. of major Trade	No. of minor Trade	No. of Commercial estate
1.	Paddy	120	332	-
2.	Chillies	37	389	-
3.	Cotton	16	25	-
4.	Groundnut	16	7	-
5.	Blackgram	55	390	-
6.	coriander	17	382	-

Source: Secretary, Tirunelveli Marketing Committee.

43. TRANSPORT

Tirunelveli has an extensive transport network and is well-connected to other major cities by road and rail. The corporation maintains a total of 763.3 km (474.3 mi) of roads. The city has 134.88 km (83.81 mi) of concrete roads, 375.51 km (233.33 mi) of BT roads, 94.291 km (58.590 mi) of water-bound macadam roads, 76.31 km (47.42 mi) of unpaved roads and 82.3 km (51.1 mi) of highways. Twenty-two kilometres (fourteen miles) of highway are maintained by the State Highways Department and thirty kilometres (nineteen miles) by the National Highways Department. In 1844 a bridge was built by Colonel Horsley across the Tamirabarani River, connecting Tirunelveli to Palayamkottai. The city is located on NH 7, 150 km (93 mi) south of Madurai and 91 km (57 mi) north of Kanyakumari. NH 7A, an extension of NH 7, connects Palayamkottai with Tuticorin Port. Tirunelveli is also connected by major highways to Kollam, Tiruchendur, Rajapalayam, Sankarankovil, Ambasamudram and Nazareth.

The main bus stand (popularly known as the New Bus Stand), opened in 2003, is located in Veinthaankulam and there is regular bus service to and from the city. Other bus stands (for intracity service) are the Junction and Palay bus stands. The Tamil Nadu State Transport Corporation has daily service to a number of cities, and the corporation operates a computerised reservation centre in the main bus stand. It also operates local buses serving the city and neighbouring villages. The State Express Transport Corporation has intercity service to Bangalore, Chennai, Kanyakumari and other cities.

Tirunelveli Junction railway station is one of the oldest railway stations in India. The line from Tirunelveli to Sengottai was opened in 1903; the connection to Quilon, which was completed later, was the most important trade route to Travancore province in British India. The city is connected to major cities in all four directions: Madurai and Sankarankovil to the north, Nagercoil to the south, Sengottai and Kollam to the west and Tiruchendur to the east. Tirunelveli is also connected to major Indian cities with daily service to Chennai, Tiruchirappalli, Madurai, Kanyakumari, Mumbai, Guruvayur, Howrah, Delhi and Trivandrum. There is passenger service to Madurai, Tiruchendur, Tiruchirappalli and Kollam.

The nearest airport to Tirunelveli is Tuticorin Airport (TCR) at Vaagaikulam in Thoothukkudi District, 22 km (14 mi) east of the city, which offers daily flights to Chennai. The nearest international airports are Madurai International Airport, 150 km (93 mi) away and Thiruvananthapuram International Airport (TRV), about 130 km (81 mi) away.

43.1. Length of Roads (In Kilo Metres)
Year 2014-2015

Name of authority	Surfaced Roads (K.M)				Un surfaced Roads	Grand Total
	Cement Concrete	Bituminous	Water bound Macadam	Total		
National High ways	-	174.824	-	174.824	-	174.824
State High ways	5.590	1673.111	-	1678.701	-	1678.701
Major District Road	3.935	1226.331	-	1230.266	-	1230.266
Other District Road	12.261	4792.369	-	4804.63	-	4804.63
Sugarcane Roads	-	12.500	-	12.500	-	12.500

Source: S.E (H), Tirunelveli & S.E. (NH), Tirunelveli.

43.2. Accidents
Year: 2014-2015

Sl. No.	Name of the corporation/Block/ Municipality	Total Number of Accidents	No. of persons injured	Number of persons killed
1.	Tirunelveli Moffusial	1953	2523	396
2.	Tirunelveli City	469	476	101

Source: Superintendent of Police & Commissioner of Police, Tirunelveli.

43.3. Registered Motor Vehicles
Year: 2014-2015

Commercial Vehicles	Non Commercial Vehicles	Total
1614	13169	14138

Source: Regional Transport Office Tirunelveli & Tenkasi.

43.4. Transport Corporations

Year: 2014-2015

Sl. No.	Name of the Corporations	Year of Formation	Headquarter	District covered	No. of buses as on 31 st March
1.	Tamil State Transport Corporation (Tirunelveli) Ltd., Tirunelveli Region	01.01.1974 (Formation) 01.04.1983 (Bifurcation as TNSTC (Madurai Division-II Ltd) 12.02.2004 (Amalgamation as the existing corporation 23.10.2010 (Bifurcation as TNSTC Tirunelveli Ltd.,)	Regional H.Q- Tirunelveli	Tirunelveli & Tuiticorin	720

Source: GM TNSTC (Madurai) Ltd., Tirunelveli.

43.5. Selected Indicators on Overall Performance of State Transport Corporations

Year: 2014-2015

Sl. No.	Item	Name of the Transport Corporation
1.	Fleet Strength as on 31 st March	720
2.	Kilometers operated carried per day (in lakhs)	2.99
3.	Number of passengers carried per day (in lakhs)	6.72
4.	Fleet Utilization (Percentage)	95.89
5.	Kilometer efficiency (Percentage)	100.57
6.	Kilometer run per litre of diesel a) City	5.58
	b) Mofussil	5.41
	c) Overall	5.46
7.	Number of routes (as on 31 March)	472
8.	Number of New routes introduced during the year	Nil
9.	New villages benefited during the year	Nil
10.	Benefited village population (in lakhs)	Nil
11.	Staff strength as on 31 st March	4856
12.	Number of New Buses purchased during the year	8

Source: GM TNSTC Madurai Div-II Tirunelveli.

43.6. Railway Lines (Broad Gauge) and Stations

Item (1)		Tirunelveli Sub Division (2)	Tiuticorin Sub Division (3)	Srivaikundam Sub Division (4)	Total (5)
1.	Route Length	29.20	80.03	61.01	170.24
2.	Track Length	54.20	115.99	69.23	239.42
3.	No. of Railway Stations	4	11	11	26

43.7. Port Development

1. Major Ports

2. Minor ports

Vessels entered and Cargo handled

Name of the Port	Vessels entered	Cargo handled
Major Ports: Chennai Tuticorin	Nil	Nil
Intermediate Ports Cuddalore Nagapattinam	Nil	Nil
Minor Ports Kilakarai Rameswaram Pamban Colachal Kanniyakumari Valinokkam * Including Transshipment, Cargo and Container cargo	Nil	Nil

Source: Concerned Port Office.

43.8 AIR PORTS

Year.2014-2015

Sl. No (1)	Airport (2)	Passengers (in '000')			
		Embarked (3)	Disembarked (4)	Transit (5)	Total (6)
1.	INTERNATIONAL AIRPORT, MADRAS	Nil			
	a) International				
	b) Domestic				
2.	DOMESTIC AIRPORT				
	a) Madras				
	b) Coimbatore				
	c) Madurai				
	d) Tiruchirappalli				

Table 43.8. Contd

Cargo Handled (Tonne)			Revenue (Rs. In lakhs)		
Loaded	Unloaded (8)	Total (9)	PAX	Cargo	Total
Nil					

Source: Concerned Airport.

43.9. Private Transport Operators

Year: 2014-2015

Sl. No.	Type of the Transport Operations	Tirunelveli	Tenkasi	Total
1.	Moffusil	103	65	168
2.	Tourist	1482	N.A	1482
3.	Spare	56	43	99
4.	Mini Bus Route	101	135	236

Source: Regional Transport Officer, Tirunelveli, Tenkasi.



44. TOURISM

Places of Importance in Tirunelveli District

Manjolai Hills

Located between 1,000 metres (3,300 ft) and 1,500 metres (4,900 ft) of elevation, the Manjolai area is set deep within the Western Ghats within the Kalakad Mundanthurai Tiger Reserve in the Tirunelveli District. Located on top of the Manimuthar Dam and the Manimuthar Water Falls, the Manjolai area comprises tea plantations, small settlements, the Upper Kodaiyar Dam and a windy view point called Kuthiravetti.



The whole of the Manjolai Estates and the tea plantations are operated by The Bombay Burmah Trading Corporation Ltd on forest land leased by the Government of Tamil Nadu. There are three tea estates within the Manjolai area: Manjolai Estate, Manimutharu Estate and Oothu Estate. The Estates are located at elevations ranging from 700 metres (2,300 ft) to 1,300 metres (4,300 ft).

Courtallam



Courtallam is situated at a mean elevation of 160 metres (520 ft) on the Western Ghats in Tirunelveli District of Tamil Nadu, India. The numerous waterfalls and cascades along with the ubiquitous health resorts in the area have earned it the title of "Spa of South India". The falls are fullest with rain on the hills. They are Main Falls, Five Falls, the Shenbhaga Falls, the Tiger Falls, old Courtallam Falls, Honey Falls, Orchard falls and Sitraruvi.

Tiger Reserve



The 900 square kilometers (350 sq mi) Kalakkad Mundanthurai Tiger Reserve was established in 1962. The reserve, at 8°39'N 77°23'E, is about 45 km west of Tirunelveli and is known as KMTS to forest and tiger researchers. Kalakkad is the nearest town. Kalakkad has a temple called Malainambi temple with a falls.

Papanasam



Papanasam is a famous picnic spot in Tirunelveli district in the Indian state of Tamil Nadu. It falls under the Ambasamudram Taluk. It is situated 50 km from Tirunelveli. The site is popular with

tourists attractions like Thamirabarani River, Agasthiyar Falls, Siva Temple, Papanasam dam and Hydro Electric Power Plant.

Bird Sanctuary



A tiny village in the far south, Koonthankulam in Nanguneri Taluk of Tirunelveli District is emerging as a new favourite of the migratory birds. It is just 38 kilometres (24 mi) away. About 35 species of birds visit this calm but congenial village for breeding. The painted storks are coming from North India and East European Countries to this place. Similarly the flamingoes which flew in mainly from the Rann of Kutch have hatched and reared their young in the village.

Sankarankoil



Sankaran kovil temple was built in the early part of the 11th century C.E. The temple at Sankarankoil depicts Hari and Hara as one God. There is a deity named *Sankara Narayanan*, which is half Lord Shiva and half Lord Vishnu. There is another deity, named *Avodai ambal* or *Gomathi Ambal*, after whom the temple is named; it was built by Ukrama Pandiyan in 900 C.E. Sacred sand is available, which is believed curative by some. June is marked by the *Adi Thabasu* festival.

Swamy Nelliappar and Kanthimathi Ambal Temple



The Nelliappar Temple is located at Tirunelveli. It is rooted in tradition and history, and is known for its musical pillars and other sculpted figures. The nearest airport is Tuticorin Airport (TCR) at Vagaikulam, 30-minute drive (32 km) from Tirunelveli.

44.1. Places of Tourist Attraction

Year: 2014-2015

Sl. No. (1)	Tourist Place (2)
1.	Courtalam Main falls, Old Falls, Five Falls, Honey Falls, Tiger Falls and Boating
2.	Papanasam Dam site, Agasthiar falls and Temple
3.	Manimuthar Dam site and falls
4.	Mundanthurai Wild life Sanctuary
5.	Kalakadu Wild life sanctuary
6.	Koondhankulam Birds sanctuary
7.	Tirunelveli District Science Centre
8.	Thirupudaimaruthur
9.	Gundar Dam
10.	Adavi nainar dam
11.	Kadana Dam.
12.	Krishnapuram

Source: District Tourist Development Office.

44.2. List of Places of Worship

Sl. No. (1)	Places of Worship (2)
1.	A/M Nellaiapparkoil -Tirunelveli.
2.	A/M Kasiviswanatharkoil -Tenkasi.
3.	A/M Vanamamalai Temple -Nanguneri.
4.	A/M Gomathiammankoil -Sankarankoil.
5.	A/M Nambikoil -Tirukarangudi.
6.	A/M Perumalkoil -Panagudi.
7.	Chitrasabai -Courtallam.
8.	Papanasam Temple -Papanasam.
9.	Dharga-Athangarai & Pottalpur.
10.	St.Antony Church - Uvari.
11.	A/M Anjanayartemple -Kadayanallur

Source: District Tourist Development Office.

44.3. List of Hotels and Lodging Houses

Year: 2014-2015

S.No.	Name of District	Hotels	Hotels & Lodging Houses	Lodging Houses
1.	Tirunelveli Palayamkottai	-	21	-
2.	Tirunelveli Junction	-	9	21
3.	Tirunelveli Town	3	-	-
4.	Nanguneri	11	-	17
5.	Ambasamudram	6	1	9
4.	Shenkottai	7	-	7
5.	Tenkasi	14	9	55
6.	Sankarankovil	18	-	-

Source: Deputy Commissioner (CT), Tirunelveli.

44.4. List of Travel Agents

Year: 2014-2015

Sl. No. (1)	List of Travel Agents (2)
1.	S.R.M. Travels
2.	Amarnath Travels
3.	S.P.K.Travels
4.	Aarthi Travels
5.	Parveen Travels
6.	TVLS Travels
7.	A.B.T Travels.
8.	Lakshmi Travels
9.	Senthur Travels
10.	P.V.T.Travels
11.	Rathi Meena
12.	S.P.S.Travels
13.	Bluewings Travels

Source: Concerned Office.

44.5. Train Service Timings (01.04.2015)

S.No	Train name (no.) passing via Tirunelveli	Arrivel	Departs	Mon	Tue	Wed	Thu	Fri	Sat	Sun
1	Nagercoil Express (06747)	2:30	0:00	Y	N	N	N	N	N	N
2	Punalur Passenger (56700)	2:40	2:45	Y	Y	Y	Y	Y	Y	Y
3	Chennai Express (06748)	18:15	18:20	N	N	N	N	N	N	Y
4	Chennai Express (06749)	Starts	18:15	Y	N	N	N	N	N	N
5	Nagercoil Express (16537)	12:15	12:20	N	N	N	Y	N	N	N
6	Bangalore Express (06516)	Starts	23:15	N	N	N	N	N	N	Y
7	Tirunelveli Express (06515)	19:30	Ends	N	N	N	N	N	N	Y
8	Bangalore Express (17236)	20:50	20:55	Y	Y	Y	Y	Y	Y	Y
9	Ten Jammu Express (16787)	Starts	16:00	Y	N	N	N	Y	N	N
10	Chennai Express (06310)	20:50	20:55	N	N	N	N	N	N	Y
11	Ten Express (06709)	12:30	Ends	Y	N	N	N	N	N	N
12	Ms Guruvayur Express (16127)	19:30	19:35	Y	Y	Y	Y	Y	Y	Y
13	Ten Chennai Express (06752)	Starts	17:45	N	N	N	Y	N	N	N
14	Tirukkural Express (12641)	21:10	21:15	N	N	Y	N	Y	N	N
15	Mas Ncj Express (06005)	12:45	0:00	N	N	N	Y	N	N	N
16	Ten Ms Premium (06746)	Starts	18:00	N	N	N	N	N	N	Y
17	Tirunelveli Express (06705)	10:00	Ends	N	N	N	N	N	N	Y
18	Nellai Express (12632)	Starts	19:25	Y	Y	Y	Y	Y	Y	Y
19	Madurai Passenger (56701)	0:35	0:40	Y	Y	Y	Y	Y	Y	Y
20	Bangalore Express (16538)	14:40	14:45	N	N	N	N	N	Y	N
21	Kacheguda Express (06308)	9:35	9:40	N	Y	N	N	N	N	N
22	Ncj Chennai Express (12690)	21:10	21:15	N	N	N	N	N	N	Y
23	Kcg Ncj Special (06307)	18:50	19:00	N	N	Y	N	N	N	N
24	Puducherry Express (06862)	15:20	15:25	N	Y	N	N	N	N	N
25	Pdy Cape Express (06861)	6:30	6:35	Y	N	N	N	N	N	N

26	Chennai Express (06750)	Starts	16:00	N	N	N	Y	N	N	N
27	Trivandrum Express (06301)	23:20	23:30	N	N	N	Y	N	N	N
28	Rmm Mas Express (06020)	14:40	14:45	N	Y	N	N	N	N	N
29	Tirunelveli Express (22627)	13:00	Ends	Y	Y	Y	Y	Y	Y	Y
30	Ten Ltt Express (01068)	Starts	13:45	N	Y	N	N	N	N	N
31	Hapa Express (19577)	Starts	7:55	Y	Y	N	N	N	N	N
32	Cape Rmm Express (12790)	23:30	23:35	N	Y	N	N	Y	N	Y
33	Chennai Express (06706)	Starts	18:15	Y	Y	N	N	N	N	N
34	Hapa Ten Superfast Express (12998)	22:20	Ends	N	N	N	N	Y	Y	N
35	Tirunelveli Express (06751)	0:30	Ends	N	N	N	N	Y	N	N
36	Tiruchendur Express (16735)	6:15	6:20	Y	Y	Y	Y	Y	Y	Y
37	Tcn Chennai Express (16736)	20:50	21:15	Y	Y	Y	Y	Y	Y	Y
38	Chennai Express (06348)	17:50	18:00	N	N	Y	N	N	N	N
39	Chennai Express (12668)	18:15	18:20	N	N	N	N	Y	N	N
40	Navyug Express (16688)	0:30	Ends	N	N	N	Y	N	N	N
41	Anantapuri Express (16723)	8:20	8:25	Y	Y	Y	Y	Y	Y	Y
42	Puducherry Express (16862)	15:20	15:25	N	N	N	N	Y	N	N
43	Madgaon Express (06001)	9:35	9:40	N	N	N	N	N	N	Y
44	Chennai Express (06012)	23:00	23:05	N	N	N	N	N	Y	N
45	Nagercoil Express (12689)	9:35	9:40	N	N	N	N	Y	N	N
46	Tirunelveli Express (06703)	9:45	Ends	N	N	N	N	Y	N	N
47	Ten Ms Premium (00608)	Starts	18:15	N	N	N	N	N	N	Y
48	Ltt Ten Special (01067)	2:25	Ends	N	N	N	N	N	N	Y
49	Dadar Ten Express (22629)	4:00	Ends	N	N	N	N	Y	N	N
50	Tvc Vlnk Express (06302)	15:20	15:25	N	N	Y	N	N	N	N
51	Hapa Express (12997)	Starts	6:00	Y	Y	N	N	N	N	N
52	Kanyakumari Express (12633)	4:50	4:55	Y	Y	Y	Y	Y	Y	Y

53	Coimbatore Express (16609)	21:40	21:45	Y	Y	Y	Y	Y	Y	Y
54	Ten Ms Express (06716)	Starts	18:15	N	N	N	N	N	N	Y
55	Tpj Express (22628)	Starts	14:15	Y	Y	Y	Y	Y	Y	Y
56	Ten Ms Express (06708)	Starts	21:15	N	N	N	N	N	Y	N
57	Anantapuri Express (16724)	19:45	19:50	Y	Y	Y	Y	Y	Y	Y
58	Ncj Pnbe Express (06354)	8:30	8:35	N	N	N	N	N	N	Y
59	Guv Chennai Express (16128)	7:40	7:45	Y	Y	Y	Y	Y	Y	Y
60	Chennai Express (06006)	14:50	14:55	N	N	N	N	Y	N	N
61	Tiruchendur Express (16105)	6:15	6:20	Y	Y	Y	Y	Y	Y	Y
62	Tirunelveli Express (06711)	23:00	Ends	N	Y	N	N	N	N	N
63	Cape Howrah Express (12666)	9:35	9:40	N	N	N	N	N	Y	N
64	Ms Ncj Premium (00611)	2:20	2:25	N	Y	N	N	N	N	N
65	Tirunelveli Express (06713)	9:45	Ends	N	N	N	N	Y	N	N
66	Yesvantpur Express (06597)	14:40	14:45	N	N	Y	N	N	N	N
67	Ncj Ms Express (06352)	18:15	18:20	Y	N	N	N	N	N	N
68	Ypr Ncj Premium (02689)	7:30	7:32	N	Y	N	N	N	N	N
69	Ncj Ms Premium (00632)	18:15	18:20	N	N	N	Y	N	N	N
70	Ms Ten Premium (00609)	7:15	Ends	Y	N	N	N	N	N	N
71	Ten Express (06715)	12:30	Ends	Y	N	N	N	N	N	N
72	Bsp Ten Express (22619)	5:00	Ends	N	Y	N	N	N	N	N
73	Kanyakumari Express (12634)	19:00	19:05	Y	Y	Y	Y	Y	Y	Y
74	Nagercoil Express (12667)	6:25	6:30	N	N	N	Y	N	N	N
75	Kanyakumari Express (12665)	9:35	9:40	Y	N	N	N	N	N	N
76	Kcg Ncj Express (16353)	19:00	19:05	N	N	Y	N	N	N	N
77	Nagercoil Express (06598)	12:58	13:00	N	N	N	N	N	Y	N
78	Pdy Cape Express (16861)	1:10	1:15	N	N	N	Y	N	N	N
79	Ms Ten Premium (00607)	7:15	Ends	N	N	Y	N	N	N	N

80	Nagercoil Express (17235)	5:40	5:45	Y	Y	Y	Y	Y	Y	Y
81	Mumbai Express (16340)	8:30	8:35	Y	Y	Y	N	Y	N	N
82	Ten Ms Express (06714)	Starts	21:15	N	N	N	Y	N	N	N
83	Ms Ncj Express (06351)	2:20	2:25	N	N	N	N	Y	N	N
84	Nagarcoil Express (16351)	2:15	2:20	N	Y	N	N	N	Y	N
85	Ten Bilaspur Express (22620)	Starts	1:15	N	N	N	N	N	N	Y
86	Hapa Ten Express (19578)	22:20	Ends	N	N	N	N	Y	Y	N
87	Ncj Mumbai Express (16352)	6:30	6:35	N	N	N	Y	N	N	Y
88	Nellai Express (12631)	8:00	Ends	Y	Y	Y	Y	Y	Y	Y
89	Yesvantpur Express (06599)	17:55	18:00	N	N	N	N	N	N	Y
90	Ten Ms Premium (00672)	Starts	18:15	N	N	N	N	N	N	Y
91	Ten Dr Express (22630)	Starts	7:10	N	N	Y	N	N	N	N
92	Chalukya Express (11022)	Starts	14:45	Y	N	N	Y	Y	N	N
93	Nagercoil Express (16610)	5:15	5:20	Y	Y	Y	Y	Y	Y	Y
94	Pnbe Ncj Special (06353)	16:00	16:05	N	N	N	N	Y	N	N
95	Thirukkural Express (12642)	6:25	6:30	Y	N	N	N	N	Y	N
96	Cape Rmm Express (22622)	23:35	23:40	N	Y	N	N	Y	N	Y
97	Himsagar Express (16318)	18:30	Ends	Y	N	N	N	N	N	N
98	Kacheguda Express (16354)	9:35	9:40	N	Y	N	N	N	N	N
99	Rmm Cape Express (22621)	2:15	2:20	Y	N	N	Y	N	Y	N
100	Tirunelveli Express (06745)	9:20	Ends	Y	N	N	N	N	N	N
101	Tirunelveli Express (11021)	11:45	Ends	N	Y	Y	N	N	Y	N
102	Nagarcoil Express (16339)	1:25	1:30	N	N	Y	Y	Y	N	Y
103	Tcn Chennai Express (16106)	20:15	20:40	Y	Y	Y	Y	Y	Y	Y

Source: Southern Railway.

‘Y’ Denotes Yes and ‘N’ Denotes No

44.6. Railway Length (in Km.)

Year: 2014-2015

No. of Railway Station	Route Length		Track Length	
	Broad Gauge	Meter Gauge	Broad Gauge	Meter Gauge
26	257.0	-	495.45	-

*Source: Southern Railway.***45. VITAL STATISTICS****45.1. Births and Deaths Registered**

Year: 2014-2015

Sl. No.	Name of the Block	Live Births Registered	Deaths Registered	Infant Death
1.	Manur	1558	594	16
2.	Palayamkottai	2482	1047	36
3.	Papakudi	1192	397	11
4.	Kadayam	1570	373	23
5.	Ambasamudram	2241	707	40
6.	Cheranmahadevi	1803	759	7
7.	Nanguneri	1640	520	10
8.	Kalakadu	1579	465	12
9.	Radhapuram	1916	722	0
10.	Valliyur	1950	722	13
11.	Alangulam	1981	783	34
12.	Kadayanallur	1267	523	15
13.	Shenkottai	1171	600	20
14.	Sankarankoil	1863	889	30
15.	Kuruvikulam	1303	335	23
16.	Keelapavoor	2625	1148	30
17.	Melaneelithanallur	1461	658	32
18.	Tenkasi	1578	617	19
19.	Vasudevanallur	1651	779	25
Total		32831	12638	396

Source: D.D (Health) Tirunelveli, Sankarankoil.

45.2. Birth, Death and Infant Mortality Rates

Year: 2014-2015

Sl. No.	Name of the Block	Birth	Death	Infant Mortality
1.	Manur	11.7	4.5	10.3
2.	Palayamkottai	13.8	5.8	14.5
3.	Papakudi	14.5	4.8	9.2
4.	Kadayam	14.4	3.4	14.6
5.	Ambasamudram	11.2	3.5	17.8
6.	Cheranmahadevi	13.8	5.6	3.9
7.	Nanguneri	14.7	4.7	6.1
8.	Kalakadu	14.4	4.3	7.6
9.	Radhapuram	13.9	5.2	0
10.	Valliyur	15.4	5.7	6.7
11.	Alangulam	14.9	5.9	16.9
12.	Kadayanallur	16.2	6.7	11.8
13.	Shenkottai	13.9	7.1	16.9
14.	Sankarankoil	13.7	6.6	14.1
15.	Kuruvikulam	13.9	3.6	17.4
16.	Keelapavoor	15.5	6.8	11.3
17.	Melaneelithanallur	16.3	7.3	21.7
18.	Tenkasi	13.4	5.2	11.4
19.	Vasudevanallur	14.6	6.9	15.0

Source: D.D (Health) Tirunelveli, Sankarankoil.

45.3. Death by Causes

Year: 2014-2015

Sl.No. (1)	Name of the Causes for Death (2)	No. of the Death (3)
1.	Tuberculosis	19
2.	Heart Disease	89
3.	Other Fever	-
4.	Special Disease	-
5.	Other Disease	294

Source: D.D (Health) Tirunelveli, Sankarankoil.

46. VOLUNTARY SERVICES
46.1. List of Voluntary Services Available In the District for The
Development of Rural and Urban Population
Year: 2014-2015

Sl. No.	Name of Programme	No. of Prog.
1.	Youth Club Development Programme (YCDP)	05
2.	Training on Youth Leadership and community Development	05
3.	Theme Based Awareness and Education Programme	13
4.	Skill Upgradation Training Programme for women (SUTP)	14
5.	Distribution of Sports Materials to Youth clubs	82
6.	District Youth Convention & Yuva Krithi Programme	01
7.	Celebration of National & International Days/Weeks	19
8.	Block Sports Programme	04
9.	District Sports Programme	01
10.	District Cultural Programme	01
11.	Awards to outstanding youth club	01
12.	Neighbourhood Youth Parliament Programme	19

Source: Nehru Yuvakendra Tirunelveli.

47. WATER WORKS AND SUPPLY
47.1. No. of Schemes Operated In the District
Year: 2014-2015

No. of Schemes			
Sl. No.	Name of the Municipalities	Name of the Scheme	No. of the Schemes Operated In The District
1.	Tenkasi	Courtallam CWSS	1
2.	Sankarankovil	Manur CWSS	3
		Sankarankovil – Alangulam CWSS	
		Sankarankovil – Puliyangudi CWSS	
3.	Kadayanallur	Kadayanallur - Puliyangudi CWSS	1
4.	Puliyangudi	Kadayanallur - Puliyangudi CWSS	2
		Sankarankovil – Puliyangudi CWSS	
5.	Senkottai	Senkottai CWSS	1
6.	Ambasamudram	By local body	
7.	V.K.Puram	By local body	
			25

Source: E.E., TWAD Board, Maintenance Division, Tirunelveli.

47.2. No. of Workers Engaged In the Water Works and Supply

Year: 2014-2015

Sl. No. (1)	Name of the Municipalities	Name of the Schemes (2)	No. of Workers engaged in water works and supply (3)
1.	Tenkasi	Urban Water Supply	2
2.	Sankarankoil	Urban Water Supply	3
3.	Kadayanallur	Urban Water Supply	3
4.	Puliyangudi	Urban Water Supply	7
5.	Senkottai	Urban Water Supply	6
6.	Ambasamudram	Urban Water Supply	18
7.	V.K.Puram	Urban Water Supply	19

*Source: P.A., (P.D.,) A.D., (T.P.,) RDMA.***47.3. No. of House Connections, Fountains**

Year: 2014-2015

Sl. No. (1)	Name of the Municipalities (2)	No. of House water connections (3)	
		House connection	Fountain
1.	Tenkasi	11401	182
2.	Sankarankoil	10700	110
3.	Kadayanallur	13971	171
4.	Puliyangudi	9877	50
5.	Senkottai	3275	144
6.	Ambasamudram	7445	157
7.	V.K.Puram	10017	189
	Total	66686	1003

*Source: R.D.M.A., Tirunelveli.***47.4. Educational Expenditure**

Year: 2014-2015

District	Type of School	No. of Schools	Rs."000"
Tirunelveli	High and Higher Secondary School	461	--

Source: CEO, Tirunelveli.

ADDITIONAL PARTICULARS 2014-2015	
COLLECTORATE	STD CODE 0462
COLLECTOR;TIRUNELVELI DISTRICT	2501032
- do -	2501033
- do -	2501035
- do -	2501036
Collector (Per)	2501222
Collector (Res) (with extn)	2577983
Collector	2501181
District Revenue Officer(Res)	2580466
District Revenue Officer (Per)	2500466
P A To Collector Genl(Res)	2572375
P A To Collector (CMNMP) (Off)	2500768
P A To Collector Development TVL	2586988
Revenue Divisional Officer(Off) (with extn)	2501333
Revenue Divisional Officer (Res)	2572104
Asst Commissioner (Excise);	2500618
District Adi Dravidar Officer	2501034
District Supply Officer	2336981
District Adi-Dravida Welfare Officer	2574530
District Treasury Officer	2500619
Assistant Director Panchayat	2573219
District Supply Officer (Per)	2500761
Assistant Director (Audit)	2501293
District Planning Officer	2501901
Information & Public Relation Officer (Off)	2500455
Information & Public Relations Officer (Res)	2575465
Circuit House	2500665
PA to Collector Small Savings	2500764
PA to Collector Small Savings	2501780
Tahsildar, Palayamkottai (With Extns)	2500086
District Panchayat; Chief Executive Officer	2500177
District Panchayat; Chairman	2500401
National Informatics Centre	2500508
District Town Panchayat Office (With Extn)	2500809

FOREST DEPARTMENT	
Conservator Of Forests (Off) (With Extns)	2552612
Conservator of Forest (Res)	2579832
Field Director & Conservator Of Forests	2552663
Divl Forest Officer (Res)	2531806
District Forest Officer (Off)	2500712
District Forest Officer (Res)	2574779
District Forest Office;Control Room	2500778
Wild Life Warden; Kalakad Sanctuary	2580115
ECO Development Officer;Project Tiger TVL	2553567

Department of Economics and Statistics	
Regional Joint Director of Statistics	2555173
Deputy Director of Statistics	2555172
	2555182

Agriculture	
Joint Director of Agriculture (with extn)	2572514
Dy Dir Of Agriculture, Farmers Training Centre	2572530
Dy Director Of Oil Seeds	2572180
Dy Director of Horticulture	2572360
Asst Director of Seed Inspection	2574017
Asst Director of Agriculture, Infn cum Trg Centre	2572463
Asst Director Of Agriculture	2572775
Asst Director Of Seed Certification	2574865
Project Manager(Comprehensive Watershed Devpt.Prgm.	2580773
Supdtg Engr-Agri Engineering Dept	2575474
Exe. Engineer Agricultural Engineering	2551312
Asst Exe Engineer, Agri Engineering Inspection	2552572
Seed Testing Officer	2575266
Dy Director, District Live Stock Farm;	2333425
District Livestock Farm, Admn Block	2338759
Veterinary Hospital	2334314
Joint Director of Animal Husbandry (SAP)	2500489
Dy Registrar of Dairying (with extn)	2572836
Tamilnadu Dairy Devpt Corpn	2552557
Government Model Foundries	2342037

COMMERCIAL TAX PABX with Extns	
Dy Commissioner, Commercial Taxes	2572071
Dy Commissioner-Commercial Taxes	2583948
Dy Commissioner-Commercial Taxes (Per)	2572064
Dy Commissioner- Commercial Tax (Res)	2532751
Dy Commissioner -Commercial Taxes (Enforcement)	2583564
Dy Commissioner-Commercial Taxes (Res)	2572948
Asst Commissioner - Commercial Taxes	2580887
Asst Commissioner (Per)	2572295
Asst Commissioner-Commercial Taxes	2584974
Asst. Commissioner -(Enforcement) TVL	2572624
Appellate Asst Commissioner.(CT)	2581625
Commercial Tax Officer - Tvl Junction	2580414
Dy Comml Tax Officer TVL Town	2572626
Dy Comml Tax Officer TVL Bazar	2572627

POLICE DEPARTMENT	
POLICE EMERGENCY	100
Control Room	2572100
Dy Inspector General of Police (Res)&Camp Office	2573300
Dy Inspector General Of Police (Off)	2573200
Commissioner of Police (Office)	2501444
Commissioner of Police (Personal)	2501071
Commissioner Of Police	2532052
Commissioner of Police (Res)	2573323
Asst Commissioner of Police,(P.E.Wing) (Off)	2572659
Dy Commissioner of Police (Crime&Tfc)(Off)	2500350
Dy Commissioner Of Police(Crime&Tfc)(Res)	2577832
Dy Commissioner of Police, Law & Order(Off)	2501070
Dy Commissioner Of Police L & O (Res)	2578392
Addl.Dy.Commissioner of Police(P.E.Wing)(Off)	2577100
Asst Commissioner of Police, City Armed Reserve	2584395
Asst Commissioner of Police, City Armed Reserve(Res)	2584399
Asst Commissioner of Police, Intelligence Section	2501067
Asst.Commr Police Intelligence (Res)	2533400
Asst.Commissioner of Police, Tirunelveli	2322747
Asst Commissioner of Police, Palayamkottai	2530711
Supdt of Police, District Police Office (with extn)	2579966
Supdt of Police, Dist Police Office	2579911
Supdt Of Police	2533882
Supdt of Police, Camp Office	2579011
Addl Supdt of Police, PEW(Off)	2573299
Dy Supdt of Police, Spl Br	2579144
PA to Supdt of Police (Off)	2581777
Dy Supdt Of Police, Armed Reserve(Res)	2339951
Dy Supdt of Police, Crime Branch record burea	2572027
Dy Supdt of Police, Vigilance & Anti Corrupti	2580908
Dy Supdt of Police, PEW(Off)	2572808
Dy Supdt Of Police	2530922
City Police office, Tirunelveli	2501066
Legal Advisor & City Police Office	2501072
District Crime Branch	2582857
Inspector Of Police Q Branch CID	2541751
Deputy Supdt Of Police	2541600
Armed Reserve	2576400
Inspector of Police, Town Traffic	2339800
Inspector of Police, Palayamkottai	2579292
Inspector Of Police, Traffic, TVL Junction	2334399
Inspector of Police(PEW)	2572131
Inspector Of Police, Traffic-Palayamkottai	2579066
Inspector Of Police, Railway (Res)	2323095
Inspector Of Police, Spl Branch	2579055

POLICE DEPARTMENT	
Inspector of Police(Vig)	2581123
Inspector of Police,City Crime Record Bureau	2501069
Inspector of Police,Central Crime Branch	2584384
Inspector of Police,(M.T)	2584386
Inspector of Police,Central Crime Branch II	2584396
Inspector of Police,Armed Reserve	2576800
Inspector of Police,Intelligence Section	2584388
Inspector of Police II,Intelligence Section	2501068
Police Radio Branch	2572053
Police Station, Junction	2334629
Police Station,(City Crime Branch I)	2334625
Police Station,Medical college Hospital	2580475
Police Station, Melapalayam	2352530
Police station, Muneerpallam	2352405
Police Station, Perumalpuram	2530175
Police Station, Pettai	2342006
Police Station, Railways	2334634
Police Station, Sivanthipatti	2532700
Police Station, Suthamalli	2342625
Police Station, Thatchanallur	2334893
Police Station, (Taluk) Thimmarajapuram	2541520
Police Station, Town (With Extn)	2339273
Protection of Civil Rights Unit	2572300
Regional Police Transport Workshop, Workshop Supdt	2580254
All Women Police Station	2578700

FIRE SERVICE	
Divisional Fire Officer(Off)	2572342
Fire Station, TVL	101
Fire Station, PLC	2572099
Fire Station, Pettai	2342003
Dy Chief Inspector of Factories(Off)(with extn)	2572103
Dy Chief Inspector of Factories(Res)	2580669
Dy Chief Inspector Of Factories	2572556
DY COMMISSIONER OF LABOUR,PMBX (With Extns)	2573017
Dy Commissioner of Labour(Res)	2572505
Labour Officer	2573119
Labour Inspector	2573218
Inspector of Labour	2582378

M S UNIVERSITY - MANONMANIAM SUNDARANAR UNIVERSITY	
Regional Dy Director Of Government Exams	2320361
do	2321298
do	2321620
do	2321380
do	2333968
	2321451
Vice Chancellor (Off)	2337231
Registrar(Per)	2334363
Registrar	2330935
Registrar	2336768
Registrar's Section	2338632
Dept Of Physical Education M S University	2577194
FAX -M S University	2322973
Controller of Examinations (Off)	2322970
Finance Officer (Off)-	2322736
Youth Welfare Dept	2573996
Enquiry-Helping Hands	2338721
Enquiry-Helping Hands	2333741
Library	2335782
Academic Science Block	2333887
N S S, Schaffter Hall	2572962
Sports,Schaffter Hall	2572964
Govt Arts College For Women, Principal	2322432
Joint Director Of Collegiate Education	2573262
Joint Director of Collegiate Education (Res)	2331357
Chief Educational Officer	2500702
Dist Educational Officer	2338455
Dist Elementary Educational Officer	2331217
Industrial Training Institute	2342005
K R Govt Hr Sec School-HM	2553540
GOVT ENGINEERING COLLEGEPrincipal(Off)	2552450
Principal (Per) (With Extn to Res)	2552448
Govt College of Engg - Gent's Hostel	2552087
Govt College of Engg - Hostel(Cavery Illam)	2553461
Govt College of Engg - Hostel(Bhavani Illam)	2551337
Govt College of Engg - Warden, Porunai Illam Hostel	2553458
Govt College of Engg - Ladies Hostel, Warden	2551398
Govt College of Engg -Hostel, Warden	2551121
Govt College of Engg, Hostel, Warden	2552088
GOVERNMENT LAW COLLEGE, Principal (Off)	2578382
M S University The Registrar	2323650

TAMILNADU STATE TRANSPORT CORPORATION	
TAMILNADU STATE EXPRESS TRANSPORT CORPN LTD	
Divl Manager (Off)	2502159
Enquiry & Reservation Counter,TNSETC,Central Busstand	2322023
Dy Manager (Operation) TNSTC	2572485
Managing Director TNSTC (MA) Ltd	2554090
Branch Mgr Office/Depot Vannarpettai	2502035
TAMILNADU STATE TRANSPORT CORPN (MA DIV II) LTD	
EPAPX at Head Office With Extns	2500213
EPAPX at Head Office With Extns	2500314
EPAPX at Head Office With Extns	2500312
EPAPX at Head Office With Extns	2500214
EPAPX at Head Office With Extns	2500393
EPAPX at Head Office With Extns	2500063
FAX/E-Mail	2500087
TNSTC, Branch Manager	2530077
TNSTC Managing Director(Off)	2500982
General Manager(OP)(Off)	2500446
General Manager(Tech)(Off)	2500674
Chief Accounts Officer(Off)	2500339
Chief Accounts Officer(Res)	2572254
Dy Manager(Establishment)(Off)	2500735
Dy Mgr(Technical)/ CMO(Off)	2500023
Dy Manager(Trg& Body Bldg)(Off)	2572966
Dy Manager(Technical)(Res)	2573714
Time Keeper,Central Bus Stand	2339264
Br. Manager KTC Nagar Depot	2578197
Br Manager,Town Bus Depot(Off) With Extn	2500875

HIGHWAYS	
Supdtg Engr, NH, Execution Circle (Off)	2578507
Supdtg Engr, H & RR	2579719
Supdtg Engr, H & RW (Off) (With Extn)	2576640
Exec Engr H & RW (Res)	2574356
Divl Engr, H & RW (Off)	2576460
Divil Engr, H & RR (Off)	2572898
Divil Engr NH, Execution Divn(Off)	2578971
Divl Engr,Highways TN Agri Dev Project	2572473
Divl Engr Highways,Investigation Division	2572544
The Supdt Engineer N H	2575853

TIRUNELVELI MEDICAL COLLEGE HOSPITAL	
Dean Tvl Medical College Hospital	2572616
Dean(Per)	2579785
Dean(Res)	2574571
PMBX With Extns	2572911
do	2572612
do	2572613
do	2572914
do	2572615
TVMC Hosp,Dr (Res)	2338334
TVMC Hosp,Dr(Res)	2540133
TVMC Hosp,Dr(Res)	2579443
Prof of Obstetrics & Gynaecology (Res)	2572479
TVMC Hosp,Dept Of STD	2573818
AIDS Counselling	1097
Surveillance Medical Officer-NPSP Unit	2584836
Surveillance Medical Officer-NPSP Unit	2584839
Primary Health Centre-Medical Officer	2553561
Project Officer National Cancer Registry	2577870
HOSPITALS	
C S I Bell Pins Hospital,Medical Supdt	2576779
C S I Bellpins Indrani Chelladurai Mission Hospital	2579811
C S I Jayaraj Annapackiam Mission Hospital,	2573194
TVMC Hospital	2572275
Aravind Eye Hospital	2333054
Gandhiji Nature Cure Hospital	2342546
Gem E N T Hospital	2572909
Veterinary Hospital	2334314
Govt Hospital Melapalayam ,Medical Officer	2352514
Dean Tvl Medical College Hospital	2572616
Police Station,Medical college Hospital	2580475
Women & Children Hospital- Kandiyaperi (TVL MC)	2333326
Manakavalam Pillai Hospital	2586936
Unit Office No.3 & 4(Pettai Hospital)	2341739
Hindu Mission Hospital	2579034
Hospital Furniture	2337920
Indian Overseas Bank Aravind Eye Hospital Extn Counter	2332261
Jaya Ponraj Hospital	2551100
K G Hospital	2334623
Lakshmi Hospitals	2323397
Lakshmi Hospitals	2323398
Mangala Hospital	2572472
N S R Cancer Aids Kidney Hospital	2350534
Our Lady Hospital	2577854
S M S Hospital	2579016
Sabeen Hospital	2575362

HOSPITALS	
Selva Raja Dr N (NSR Cancer Aids Kidney Hospital)	2352992
Selvan Hospital	2352496
Selvaraja Dr N, NSR Cancer Aids Kidney Hospital	2350581
Shree Sudharson Hospitals	2501791
Sri Sakthi Hospital	2501175
Venkateshwara Hospitals	2584193
Venkateshwara Hospitals	2584165
Dean Tvl Medical College Hospital	2584506
Vidivelli Homeo Hospital M/S	2353699
Bethel Blood Bank	2574775

GOVT SIDDHA MEDICAL COLLEGE,PMBX (With Extns)	
Office	2572736
Office	2572737
Principal (Per)	2572738
TIRUNELVELI MEDICAL COLLEGE	
Office,PMBX (With Extns)	2572733
.....	2572734
Dean (Per)	2572944
Vice Principal-TVMC	2576263
Ladies Hostel (Medical college)	2572436
Library (Medical College)	2572149
Gents' Hostel	2572460
Gent's Hostel	2585572
Computer Centre,The Dean	2586676
FORENSIC SCIENCE DEPARTMENT	
Asst Director, Regional Forensic Science Lab	2572675

BANKS	
Bank of Baroda	2320626
Bank of Baroda	2352598
Bank Of Baroda,Manager(Res)	2574011
Bank of India	2502719
Bank of India	2502993
Bank Of India,Manager (Res)	2576961
Bank of Madura Ltd	2334697
Bank of Madura Ltd	2320309
Bank of Madura Ltd, Area Manager (Res)	2337314
Bethel Blood Bank	2574775
Manager Accounts Section Canara Bank	2323957
Canara Bank, Palayamkottai	2584842
Canara Bank ISDN	2510013
Central Bank of India	2575396
Central Bank of India	2333162
Central Bank of India, Dist Co ordinators Office	2334985
Central Bank of India-Mgr(Per)	2321787
Central Bank of India	2334671
Central Co-op Bank Ltd Mgr	2552142
City Union Bank Ltd	2330698
City Union Bank Ltd	2337349
Corporation Bank,Manager	2530892
Corporation Bank	2572528
Corporation Bank	2572550
Corporation Bank,Manager	2334544
Corporation Bank	2337806
Corporation Bank	2321748
Corporation Bank,Br Manager(Res)	2582020
Federal Bank Ltd	2583180
Federal Bank Ltd	2331268
Regional Manager Circle Office Indian Bank	2320671
Regional Managercircle Office Indian Bank	2320651
Ind Bank Housing Ltd	2331838
Regional Manager Lead Bank	2332411
Indian Overseas Bank	2322630
Indian Overseas Bank	2321024
Indian Overseas Bank	2321012
Indian Overseas Bank Employees Assn	2334652
Indian Overseas Bank Aravind Eye Hospital Extn Counter	2332261
Kallur Suthamalli Primary Agri Co-op Bank Ltd	2341206
Lakshmi Vilas Bank	2333173
Melapalayam Primary Agricultural Co op Bank	2352079
Munneerpallam Primary Agri Co-op Bank, Secretary	2351203
Nedungadi Bank Ltd	2334807
Nellai Nagar Co Op Urban Bank Ltd	2334318

BANKS	
Palayamkottai Co Operative Urban Bank Ltd	2572538
Palayamkottai Urban Co-op Bank Ltd., Secretary	2541605
Pandian Grama Bank,Area Office	2334369
Punjab National Bank	2334689
Regional Manager Indian Bank Circle Office	2323387
Tamil Nadu Mercantile Bank Ltd Regional Manager	2575511
Repatriates Co-op Finance & Devpt Bank Ltd,The	2579136
Siddivinayaga Bankers	2330182
South Indian Bank Ltd	2333743
South Indian Bank Ltd	2321744
Sri Shanmuga Valli Bankers	2552186
State Bank of India	2585166
State Bank Of India	2576964
State Bank India	2575524
State Bank Of India Tvl ADS Branch	2501731
State Bank of Travancore	2334375
State Bank Of India	2575576
Syndicate Bank	2333415
Syndicate Bank-Mgr(Res)	2331617
Tamil Nadu Mercantile Bank Ltd	2501412
Tamilnadu Indl Co-op Bank Ltd, Br Mgr	2322921
TDCC Bank Ltd	2352491
TDCC Bank Ltd, Manager	2342462
TDCC Bank Ltd	2501121
TDCC Bank Ltd	2579876
TDCC Bank Ltd	2582580
Tirunelveli Central Co op Bank Emp Recreation Club	2334191
Tirunelveli Junction Co op Urban Bank Ltd	2333608
Tirunelveli Junction Co op Urban Bank Ltd	2333269
U Co Bank	2333970
Union Bank Of India	2333281
Vijaya Bank	2334879
Manager Punjab National Bank	2534466
Manager State Bank Of Travancore(Res)	2542853
ICICI Bank Ltd Manager (Res)	2321002
Lakshmi Vilas Bank The Manager (res)	2501273
Tvl Co Op Land Developement Bank M/S	2554168
ICICI Bank Ltd	2321087
Tamil Nadu Mercantile Bank Ltd The Manager	2576066
ICICI Bank Ltd	2501065
Corporation Bank	2584350
Canara Bank ISDN	2310011
Indian Bank Regional Manager	2554096
Tirunelveli Co Op Bank Ltd	2584709
Madras Co Op Central Land Mortgage Bank Ltd The	2534373

BANKS	
Tamilnadu Mercantile Bank Ltd	2534429
Corporation Bank Manager	2534350
State Bank Of India Branch Manager	2532160
State Bank Of India	2332689
State Bank Of India	2332690
Canara Bank	2502027
Indian Bank Asst General Manager Circle Office	2320401
Indian Overseas Bank C O (Res)	2321200
Corporation Bank	2585260
Canara Bank Branch Manager	2583460
Canara Bank Manager	2502269
ICICI Bank Ltd	2320187

CO-OPERATIVE	
Joint Registrar Of Co-Op Societies (Off) (with extn)	2572575
Joint Registrar Of Co-op Societies	2582900
Dy Registrar of Co op Societies (Off)	2500705
Dy Registrar Of Co Op Societies (Hsg),TVL Regn	2502191
Dy Registrar, Special Officer	2582513
Asst Director Of Handloom Textiles	2572980
Asst Director Of Co Op Audit	2574175
Tamilnadu Handloom Devpt Corpn, Asst Devpt Officer	2334425
Super Market,Special Officer(Per)	2333038
Super Market,Tirunelveli	2333945
Super Market,Special Officer	2332987
Tirunelveli Coop Milk Producers' Society, M D	2552127

Details of Dams and Reservoirs in Tirunelveli District

1. Papanasam Dam

1	Full reservoir level	143 ft
2	Capacity of the dam	5500 M.C.ft
3	Water spread area	2.24 Sq. miles
4	Length of the dam	744 ft.
5	Height of the dam	200 ft.
6	Surplus arrangements	6
7	Surplus arrangements Size	52 X18 ft.
8	Flood discharge	8000 C.ft / Second
9	Year of construction	1942



2. Servalar Dam

1	Full reservoir level	156 ft
2	Capacity of the dam	1225 M.C.ft
3	Length of the dam	465 M (1525.59 ft.)
4	Height of the dam	53.4 M (175.59 ft.)
5	No. of Surplus arrangements	7
6	Hight of Surplus arrangement	32 X 81 ft.
7	Length of Surplus arrangement	88 M (288.71 ft.)
8	Year of construction	1986



3. Manimutharu Dam

1	Full reservoir level	118 ft.
2	Capacity of the dam	5511 M.c.ft.
3	Water spread area	62.481 Sq. miles
4	Length of the dam	9605 ft.
5	Length of the earth dam	8375 ft.
6	Length of the masonry dam	1230 ft.
7	No. of Vents (Size)	3 (5X6 ft.)
8	No. of Perungal sluice	1
9	Perungal sluice size	5 X 6 ft.
10	No. of Odai sluice	1
11	Odai size	3 X 3 ft.
12	Perungal Ayacut (Single Crop)	22852 acres
13	Perungal Ayacut (Double Crop)	2586 acres
14	Year of Construction	1958
15	Surplus arrangements	7
16	surplus arrangement size	40 X 15 ft.
17	Flood discharge	60000 c.ft. / s
18	No. of river sluice (size)	4 (5 X 6 ft.)



4. Gadana Reservoir

1	Full reservoir level	85 ft.
2	Capacity of the dam	352 M.C.ft.
3	Total length of the dam	5569 ft.
4	Total length of Earth dam	5340 ft.
5	Year of construction	1974
6	Flood discharge	26800 C.ft./sec.
7	Ayacut - Single crop	242 Acres
8	Ayacut - Double crop	8082 Acres
9	New lands	1000 Acres
10	No. of anaicuts	6
11	No. of surplus arrangements (Size)	7 Nos. (25 ft. X 10 ft.)
12	Canal sluice vent size	3 ft. X 3 ft.
13	River sluice vent Size	5 ft. X 6 ft.



5. Ramanathi Reservoir

1	Full reservoir level	84 ft.
2	Total Capacity of the dam	152 M.C.ft.
3	Total length of the dam	2749 ft.
4	Total length of Earth dam	2409 ft.
5	Year of construction	1974
6	Flood discharge	10450 C.ft./sec.
7	Water spread area	0.15 Sq. Miles
8	Ayacut - Single crop	94.80 acres
9	Ayacut - Double crop	4082.91 acres
10	New lands	519.00
11	Water rate lands	246.80 acres
12	No.of anaicuts	9
13	No. of surplus arrangements	2 (30 ft. X 15 ft.)
14	Canal sluice vent size	Vadakal - 5 ft. X 6 ft.
		Thenkai - 5 ft. X 6 ft.



6. Karuppanathi Dam

1	Full reservoir level	72 ft.
2	Total Capacity of the dam	1815 M.C.ft.
3	Total length of the dam	2919 ft.
4	Total length of Earth dam	2788 ft.
5	Year of construction	1976
6	No. of anaicuts	6
7	Ayacut - Dry land	796 Acres
8	Ayacut - Wet land	7867 Acres
9	Flood discharge	12600 C.ft. / sec
10	Water spread area	1.95 Sq.miles
11	No. of surplus arrangements (Size)	2 (30 X 15 ft.)
12	Canal sluice vent size	5 X 6 ft.



7. Gundar Reservoir

1	Full reservoir level	36.09 ft.
2	Capacity of the dam	25 M.C.ft.
3	Total length of the dam	1463 ft.
4	Total length of the Earth dam	991 ft.
5	Total length of the masonry dam	492 ft.
6	Year of construction	1983
7	Ayacut (Double Crop)	1122 Acres
8	No. of anaicuts	6
9	Flood discharge	958 C.ft. / sec
10	Water spread area	35.30 Acres
11	Surplus arrangement length	253 ft.
12	River sluice vent size	5 X 6 ft.
13	Sambodai kal sluice size	3 X 4 ft.



8. Adavinainar Kovil Dam

1	Full reservoir level	132 ft.
2	Length of the dam	670 Mtre
3	Water spread area	87 Acres
4	Ayacutt Area	2339.5 Hects.
5	Year of construction	2002
6	Capacity of the Dam	174 ft.



9. Vadakku Pachaiyaru Reservoir

1	Full Reservoir level	150 Mtre.
2	Capacity of the dam	151.600 Mtre.
3	Length of the dam	3115 Mtre.
4	Water spread area	184.52 Hects.
5	Year of construction	2002



10. Kodumudiyaru Dam

1	Full reservoir level	158 mtre.
2	Capacity of the dam	159 Mtre
3	length of the dam	411 Mtre.
4	Height of the dam	28 Mtre
5	Water spread area	131.90 Sq.k.m
6	Ayacutt Area	2339.5 Hects
7	Year of construction	2004

11. Nambiyaru Dam

1	Full reservoir level	53 mtre.
2	Capacity of the dam	54.800 Mtre
3	Length of the dam	2605 Mtre.
4	Length of the earth dam	2365 Mtre.
5	Water spread area	72.58 Sq.miles
6	Length of masonry dam	240 Mtre.
7	Ayacutt Area	705.95 Hects.
8	Year of construction	2004

12. Vandal Odai Reservoir

1	Full resrvoir level (FRL)	116.00 m
2	Total Annual Storage	180 M.cft
3	Length of the dam	1350 m
4	Length of the earth dam	1290 m
5	Water spread area	58.50 Hec
6	Length of masonry dam	60 m
7	Total Ayacut	2419.86 Acres
8	Year of construction	2005-2007
9	Flood discharge	4473 c/s

