



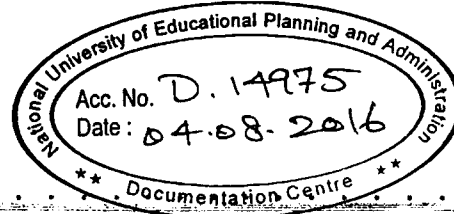
# SCHOOL INFRASTRUCTURE SURVEY 2012



Prepared by

Statistics Division, DPI

## Contents



## Page No.

1. Executive Summary	1-7
2. Number of Schools in Kerala	8
3. Ownership of the School Building	9-20
4. Land Area	21-50
5. Pre KER Buildings	51-53
6. Post KER Buildings	54-56
7. Number of schools not having additional class rooms	58
8. Number of schools having expandable area	60-62
9. Schools according to the structure of the building - Concrete	63-65
10. Schools according to the structure of the building - Tiled	66-68
11. Schools according to the structure of the building - Tin Sheet	69-71
12. Schools according to the structure of the building - Asbestos	72-74
13. Number of schools building needs	75-77
14. Number of schools have the source of fuel for cooking	78
15. List of schools using Bio gas for cooking	79-89
16. Number of schools need replacement of Utensils	90
17. Details of rooms other than class rooms	91-101
18. Schools protected by boundary walls	102-113
19. Drinking water availability and source	114-122
20. Play ground facilities	123-132
21. Play ground area	133-142

NUEPA DC



D14975

# Executive Summary

---

## I. Introduction.

As part of the universalization of primary education by increasing enrolment, retention and attendance, the flag ship program Mid- day meal scheme introduced in 1995. The centrally sponsored scheme originally aimed for children in primary classes in government and aided schools. The scheme was further extended to upper primary classes during the year 2008-09. In Kerala the Mid-day Meal scheme is being implemented under central assistance as well as state scheme.

Though Mid-day Meal scheme implemented in the state successfully during the last one and a half decade still it is having certain handicap due to lack of permanent kitchen, store room, clean and usable dining space and inadequate utensils. School Infrastructure Survey-2012 aimed for locating schools where lacking adequate facilities for effective implementation of Mid-day Meal scheme. Availability of additional space for further developmental activities in the school premises along with other facilities provided to children for better school environment is also studied in this survey.

## II. Methodology.

All schools in the state controlled by government and private aided management imparting elementary education and secondary education under state syllabus has been surveyed. The survey is carried out through DIET by using the service of TTI students. Deputy Director of Education in the districts provide necessary assistance to DIET principals for training to enumerators, scrutiny of filled schedules and data entry activities of Infrastructure survey-2012. Soft ware support for the survey is provided by IT @ School. Statistics Division in the Directorate of Public Instruction is coordinating the survey activities in the state and prepares state survey report. The trained enumerators visited all government and private aided schools in the state and collected data in a pre-designed survey schedule.

### III. Cost of the survey

Total cost of the survey is estimated to rupees five lakhs including honorarium to enumerators, training to enumerators, printing of schedules and other contingencies. schools covered under this survey is about 11806.

Estimated Cost of the survey.	
Printing of schedules.	- 35000
Training to DIET principals and Statistical Assistants from DDE and DPI.	- 5000
District Level training to enumerators.	- 70000
Honorarium to enumerators including data entry	- 300000
TA/DA	- 65000
Data analysis, Report writing and other Contingency expense	- 25000
Total	- 500000

**Schools covered in the survey.**

Sl.No	Name of the District	No of schools- Govt.	No of schools- Aided
1	Thiruvananthapuram	518	378
2	Kollam	413	453
3	Pathanamthitta	259	432
4	Alappuzha	322	402
5	Kottayam	298	562
6	Idukki	179	271
7	Eranakulam	365	545
8	Thrissur	248	691
9	Palakkad	321	588
10	Malappuram	543	793
11	Kozhikkodu	327	869
12	Wayanad	160	116
13	Kannur	277	967
14	Kasargode	289	220
15	Total	4519	7287

**IV. Major Findings**

- i. A total of 4519 schools with a break up of 2579 LP schools, 949 UP schools and 991 secondary schools in Government and 7287 schools comprising 3976 LP schools, 1881 UP schools and 1430 secondary schools under private Aided management have been surveyed. Out of this 96.79 percentage of government schools and 99.03 percentage of aided schools are functioning in own buildings. The remaining schools are functioning in either rented or rent free buildings.

- ii. As far as land area availability of school is concerned 31.39 percentage of schools are having less than 50 cents and 24.71 percent of schools are having land area between 51 to 100 cents. This shows 56.1 percentage of schools in the state are having less than 100 cents of land. In government sector 32.33 percentage schools are having less than 50 cents and 27.44 percentage schools are functioning between 50 and 100 cents. A total of 59.77 percentage government schools in the state are having land area less than 100 cents. Similarly 30.82 percent aided schools are having land area less than 50 cents and 23.01 percent of aided schools having land area between 51 to 100 cents. The data shows that 53.84 percent aided schools in the state are having land area below 100 cents.

NO. Of Schools according to Land area possessed

Land Area (in cents)	Government schools	Aided schools	Total
0-50	1461	2246	3707
51-100	1240	1677	2917
101-200	839	1601	2441
201-300	456	778	1234
301-400	233	570	803
401-500	117	202	319
More than 500	172	209	381

- iii. As per the specifications and norms stipulated in KER School buildings classified as pre KER and post KER. According to this classification, out of 35193 school buildings 25749 buildings are constructed as per the norms of KER and remaining 9444 buildings are Pre KER. A total of 42154 rooms are available in Pre KER buildings. In 9883 school buildings constructed under post KER specification and rooms available in this building are around 62301. A total of 123870 class rooms are available in the Post KER buildings. Similarly 25416 class rooms available in Pre KER buildings.
- iv. School buildings classified according to type of roof, availability of electrified rooms, number of class rooms, number of utilizing class rooms and expandable area available in school premises are also gathered in this

survey. In the state 13905 concrete buildings constructed in 6611 schools and out of 77099 rooms available in these buildings 56292 rooms are electrified. During the survey period 52144 class rooms utilizing against the total of 60042 class rooms. Expandable area available in these schools premises is around 1157845 M<sup>2</sup>

8480 concrete buildings in 3382 government schools having 35410 rooms and out of this electrified rooms numbered 28173. Out of 26900 class rooms available in these schools. 23380 class rooms are utilizing. Total expandable area available in government schools are 591723 M<sup>2</sup>.

Similarly in private aided schools 3229 schools are having 5487 concrete buildings. 28140 electrified rooms available out of the 41689 rooms in these buildings. Out of 33142 classrooms available in these buildings 28764 class rooms are utilizing. Total expandable area available in these schools is 64446 M<sup>2</sup>.

According to the type of roof 9559 schools are having tiled buildings in the state. Total number of rooms available in these schools are 101875 and the number of electrified rooms are 59151. Out of the 84006 class rooms available in these schools 70818 class rooms are utilizing. Total expandable area available in these schools is 1217704 M<sup>2</sup>.

3415 government schools are having tiled buildings. Total number of rooms available in 7116 tiled buildings is 30272 and electrified rooms available in these schools buildings are 22680. Out 24697 class rooms available in these buildings 21103 class rooms are utilizing. Total expandable area available in these schools is 194985 M<sup>2</sup>.

Similarly in private Aided schools 16466 tiled buildings in 6144 schools. Total number of rooms available in these schools is 71603 and electrified rooms 36471. Out of 59309 class rooms available in these buildings 49715 class rooms are utilizing. Expandable area available in these schools is 1022719 M<sup>2</sup>.

Number of Schools having buildings according to type of roof:

Sl no	Type of roof	Government schools	Aided Schools
1	concrete	3382	3229
2	Tiled	3415	6144
3	Tin sheet	333	511
4	Asbestos	1085	961

- xi. Data regarding class room availability in schools shows that about 6272 schools in the state are not having additional class rooms. Out of these 2528 Government schools and 3744 Aided schools are in this category. ~~According to the highest class number of schools not having additional class rooms are:~~

Sl no	Classes from...to	Government	Private Aided	Total
1	I-IV	1370	1883	3253
2	I-V	139	323	462
3	I-VII	505	623	1128
4	V-VII	38	272	310
5	I-X	219	91	310
6	V-X	177	389	566
7	VIII-X	80	163	243

- xii. Under the Mid Day Meal Scheme seventy nine percentage schools in the state are having permanent kitchen. Dining rooms available in 7 percentage schools and separate store rooms in 49 percentage schools. Temporary kitchen used for cooking mid day meal in 2511 schools. Separate dining room and store rooms not available in 11014 schools and 6021 schools respectively.
- xiii. In 3375 Government schools permanent kitchen facility is available. Dining room and separate store rooms available in 295 and 1864 Government schools respectively.
- xiv. In aided schools permanent kitchen available in 5917 schools, dining rooms in 494 schools and separate store room in 3918 schools.
- xv. Fuel for cooking Mid Day Meal was another area of study. 97.58 percentage schools in the state depend on fire wood as the source of fuel and the remaining 2.48 percentage schools used other sources like LPG, Bio Gas etc.
- xvi. Replacement of utensils required about 63 percentage schools.
- xvii. Data collected regarding the adequacy of rooms other than class rooms shows that about 11347 schools in the state are having H.M cum Office room. But separate staff rooms available only in 5772 schools which come around 49 percent of total schools in the state. Separate room for library is provided in 3829 schools and science lab in 3387 schools. Other facilities like computer lab, language lab, multimedia room, co



curricular/activity room, NCC/NSS/Scouts and Guide room, Resource room, Sports room, etc. is also available in Govt. and Aided schools but its number is considerably low.

- xviii. ~~The survey reveals that more than half of the schools in the state have not protected by boundary walls.~~  
39.81 percentage of schools in the state are protected by pucca boundary walls and about 24.27 percentage schools are not having boundary walls. Similarly 35.92 percentage of schools having boundary walls constructed by either kacha or semi pucca materials.
- xix. ~~Drinking water facilities are available in 98.63 percentage schools in the state major source of drinking water is from well. 29.34 percentage of schools depend on other source of drinking water like borewell and public water scheme.~~
- xx. Availability of usable play ground is another area of concern. About 30.29 percentage schools in the state are not having usable playground. In Govt. schools 55.41 percentage of schools are having playground within the school premises and 2.96 percentage of schools are having playground outside the school premises. Similarly in Private Aided schools 73.10 percentage of schools are having playground within the school premises and 3.66 percentage of schools are having playgrounds outside the school premises. Many of the primary schools both in Govt. and Aided in the state are not having play grounds.
- xxi. 76.18 percentage schools in the state are having playground area below 25 cents.

#### Number of Schools Having Playground according to Area

Playground Area (in cents)	Government schools	Aided schools	Total
0-25	2770	3500	6270
25-50	561	1164	1725
50-75	520	1057	1577
75 and above	165	373	538

. . . . . SCHOOL INFRASTRUCTURE SURVEY 2012 . . . . . 1 . . . . .

NUMBER OF SCHOOLS IN KERALA

Slno	District	Number of Govt & Aided schools in kerala											
		Government				AIDED				TOTAL			
		LP	UP	HS	TOTAL	LP	UP	HS	TOTAL	LP	UP	HS	TOTAL
1	Thiruvananthapuram	304	98	116	518	179	103	96	378	483	201	212	896
2	Kollam	272	62	79	413	186	135	132	453	458	197	211	866
3	Pathanamthitta	168	42	49	259	233	87	112	432	401	129	161	691
4	Alappuzha	196	69	57	322	193	80	129	402	389	149	186	724
5	Kottayam	170	66	62	298	268	130	164	562	438	196	226	860
6	Idukki	85	40	54	179	136	62	73	271	221	102	127	450
7	Ernakulam	185	94	86	365	267	103	175	545	452	197	261	910
8	Thrissur	113	56	79	248	381	161	149	691	494	217	228	939
9	Palakkad	201	57	63	321	350	160	78	588	551	217	141	909
10	Malappuram	351	109	83	543	483	227	83	793	834	336	166	1336
11	Kozhikode	184	73	70	327	529	239	101	869	713	312	171	1196
12	Wayanad	91	34	35	160	52	41	23	116	143	75	58	276
13	Kannur	118	75	84	277	604	282	81	967	722	357	165	1244
14	Kasaragod	141	74	74	289	115	71	34	220	256	145	108	509
<b>TOTAL</b>		<b>2579</b>	<b>949</b>	<b>991</b>	<b>4519</b>	<b>3976</b>	<b>1881</b>	<b>1430</b>	<b>7287</b>	<b>6555</b>	<b>2830</b>	<b>2421</b>	<b>11806</b>



## SCHOOL INFRASTRUCTURE SURVEY 2012

3

## OWNERSHIP OF THE SCHOOL BUILDING HS/HSS

Slno	DEO	own building			rented building			rent free building		
		Govt	Aided	Total	Govt	Aided	Total	Govt	Aided	Total
1	Kasaragod	34	19	53	0	0	0	0	0	0
2	Kanhangad	40	15	55	0	0	0	0	0	0
3	Kannur	60	42	102	0	0	0	0	0	0
4	Thalassery	24	39	63	0	0	0	0	0	0
5	Wayanad	35	23	58	0	0	0	0	0	0
6	Vatakara	20	33	53	0	0	0	0	0	0
7	Kozhikode	29	27	56	1	0	1	0	1	1
8	Malappuram	31	28	59	0	0	0	0	0	0
9	Tirur	33	36	69	0	0	0	0	0	0
10	Ottapalam	24	25	49	0	0	0	0	0	0
11	Palakkad	39	53	92	0	0	0	0	0	0
12	Thrissur	20	57	77	0	0	0	0	0	0
13	Irinjalakuda	25	50	75	0	0	0	1	0	1
14	Chavakkad	33	42	75	0	0	0	0	0	0
15	Aluva	29	59	88	0	1	1	0	0	0
16	Ernakulam	26	56	82	0	0	0	1	1	2
17	Kothamangalam	16	28	44	0	0	0	0	0	0
18	Muvattupuzha	14	30	44	0	0	0	0	0	0
19	Thodupuzha	24	33	57	0	0	0	1	1	2

20	Kattappana	29	39	68	0	0	0	0	0	0
21	Pala	6	37	43	0	0	0	0	0	0
22	Kanjirappilly	14	47	61	0	0	0	0	0	0
23	Kottayam	24	57	81	0	0	0	0	0	0
24	Cherthala	18	27	45	0	0	0	0	0	0
25	Alappuzha	13	29	42	0	0	0	0	0	0
26	Mavelikkara	19	48	67	0	0	0	0	0	0
27	Tiruvalla	16	44	60	0	0	0	0	0	0
28	Pathanamthitta	33	68	101	0	0	0	0	0	0
29	Kottarakkara	16	44	60	0	0	0	0	0	0
30	Punalur	20	31	51	0	0	0	0	0	0
31	Kollam	43	57	100	0	0	0	0	0	0
32	Attingal	43	26	69	0	0	0	0	0	0
33	Thiruvananthapuram	42	30	72	0	0	0	0	0	0
34	Neyyattinkara	31	40	71	0	0	0	0	0	0
35	Kaduthuruthy	18	23	41	0	0	0	0	0	0
36	Kuttanadu	6	25	31	0	0	0	1	0	1
37	Thamarassery	20	40	60	0	0	0	0	0	0
38	Wandoor	19	19	38	0	0	0	0	0	0
<b>Total</b>		<b>986</b>	<b>1426</b>	<b>2412</b>	<b>1</b>	<b>1</b>	<b>2</b>	<b>4</b>	<b>3</b>	<b>7</b>

**SCHOOL INFRASTRUCTURE SURVEY 2012**  
**OWNERSHIP OF THE SCHOOL BUILDING LP/UP**

Sno	AEO	own building			rented building			rent free building		
		Govt	Aided	Total	Govt	Aided	Total	Govt	Aided	Total
1	Manjeswar	27	38	65	1	1	2	0	1	1
2	Kumbla	21	46	67	0	1	1	0	0	0
3	Kasaragod	49	24	73	2	0	2	0	0	0
4	Bekal	29	9	38	3	0	3	0	0	0
5	Hosdurg	37	19	56	0	0	0	0	0	0
6	Chittarikal	18	20	38	0	0	0	0	0	0
7	Cheruvathur	28	27	55	0	0	0	0	0	0
8	Kannur South	2	75	77	0	0	0	0	0	0
9	Kannur North	9	77	86	2	0	2	0	0	0
10	Irikur	16	54	70	0	1	1	0	0	0
11	Madayi	16	51	67	7	0	7	0	0	0
12	Pappinissery	8	59	67	4	0	4	1	0	1
13	Thalparamba North	31	43	74	0	0	0	0	0	0
14	Thaliparamba South	7	49	56	0	0	0	0	0	0
15	Payyannur	21	43	64	7	0	7	0	0	0



36	Feroke	17	33	50	1	0	1	0	0	0
37	Kizhisseri	15	28	43	2	0	2	0	0	0
38	Kondotty	29	57	86	3	0	3	0	1	1
39	Malappuram	21	53	74	4	1	5	1	0	1
40	Manjeri	40	39	79	6	0	6	1	0	1
41	Mankada	19	57	76	1	0	1	0	0	0
42	Perinthalmanna	14	47	61	0	0	0	0	0	0
43	Edappal	17	37	54	8	0	8	0	0	0
44	Kuttippuram	24	44	68	8	1	9	0	0	0
45	Parappanangadi	19	36	55	2	1	3	0	0	0
46	Ponnani	13	34	47	3	0	3	0	0	0
47	Tanur	30	53	83	0	0	0	0	0	0
48	Tirur	25	59	84	0	0	0	0	1	1
49	Vengara	28	52	80	4	0	4	1	0	1
50	Ottapalam	5	59	64	0	0	0	0	0	0
51	Cherpulassery	11	57	68	0	0	0	0	0	0
52	Shornur	4	61	65	0	0	0	0	0	0
53	Thrithala	25	30	55	0	0	0	0	0	0
54	Pattambi	16	48	64	1	0	1	0	0	0
55	Alathur	17	56	73	1	0	1	0	0	0





76	Kolancherry	30	13	43	1	0	1	0	0	0
77	North Paravur	28	25	53	1	0	1	0	0	0
78	Ernakulam	12	47	59	1	0	1	0	0	0
79	Mattancherry	9	33	42	0	0	0	0	2	2
80	Thripunithura	18	31	49	0	1	1	0	1	1
81	Vypeen	9	35	44	0	0	0	0	0	0
82	Perumbavoor	29	21	50	0	0	0	1	0	1
83	Kothamangalam	37	38	75	0	0	0	1	1	2
84	Kalloorkadu	4	18	22	0	0	0	1	0	1
85	Koothattukulam	12	9	21	0	0	0	0	1	1
86	Muvattupuzha	15	12	27	0	0	0	0	0	0
87	Piravom	19	13	32	0	0	0	0	0	0
88	Arakkulam	14	17	31	0	0	0	0	0	0
89	Thodupuzha	22	35	57	0	0	0	0	9	9
90	Adimaly	22	19	41	0	0	0	2	0	2
91	Kattappana	14	36	50	0	0	0	0	0	0
92	Munnar	15	33	48	0	1	1	1	1	2
93	Peermedu	19	25	44	0	0	0	2	0	2
94	Nedunkandam	14	22	36	0	0	0	0	0	0
95	Ramapuram	17	24	41	0	0	0	0	0	0

96	Kozhuvanal	7	15	22	0	0	0	0	0	0
97	Ettumanoor	14	26	40	0	0	0	0	0	0
98	Pala	18	27	45	0	0	0	0	0	0
99	Erattupetta	11	39	50	0	0	0	0	0	0
100	Kanjrapilly	22	49	71	0	0	0	0	4	4
101	Kanukachal	16	38	54	0	0	0	0	0	0
102	Kottayam West	19	32	51	0	0	0	0	0	0
103	Changanacherry	25	42	67	0	0	0	0	0	0
104	Kottayam East	21	29	50	0	1	1	0	0	0
105	Pampady	12	14	26	0	0	0	0	0	0
106	Cherthala	25	28	53	0	0	0	0	0	0
107	Thuravoor	28	18	46	0	0	0	0	0	0
108	Alappuzha	15	22	37	1	0	1	0	0	0
109	Ambalappuzha	20	28	48	0	0	0	0	0	0
110	Haripad	21	25	46	0	0	0	0	0	0
111	Mavelikara	47	41	88	0	0	0	0	0	0
112	Chengannur	35	34	69	0	0	0	4	1	5
113	Kayamkulam	26	40	66	0	0	0	0	1	1
114	Tiruvalla	20	42	62	0	0	0	0	0	0
115	Pullad	13	35	48	0	0	0	0	0	0

116	Aranmula	15	19	34	0	0	0	0	0	0
117	Mallappally	11	29	40	0	0	0	0	0	0
118	Vennikulam	12	36	48	0	0	0	0	0	0
119	Adoor	45	24	69	0	0	0	1	0	1
120	Pandalam	16	10	26	0	0	0	0	0	0
121	Kozhencherry	9	37	46	0	0	0	0	0	0
122	Ranni	21	35	56	0	0	0	0	0	0
123	Pathanamthitta	23	34	57	0	0	0	0	0	0
124	Konni	24	19	43	0	0	0	0	0	0
125	Kottarakkara	37	25	62	0	0	0	0	0	0
126	Veliyam	26	39	65	0	0	0	0	0	0
127	Kulakkada	39	15	54	0	0	0	0	0	0
128	Sasthamcotta	31	14	45	0	0	0	0	0	0
129	Chadayamangalam	15	30	45	0	0	0	0	0	0
130	Anchal	31	20	51	0	0	0	0	1	1
131	Punalur	37	17	54	0	0	0	0	0	0
132	Karunagappally	30	25	55	0	0	0	0	0	0
133	Chavara	22	25	47	0	0	0	0	0	0
134	Kollam	17	42	59	0	1	1	0	0	0
135	Chathannoor	25	30	55	0	0	0	0	0	0

7/26/12

136	Kundara	24	36	60	0	0	0	0	1	1
137	Varkala	33	23	56	0	0	0	0	0	0
138	Attingal	45	21	66	0	0	0	0	0	0
139	Kilimanoor	32	27	59	0	0	0	0	0	0
140	Nedunangad	44	16	60	0	0	0	0	0	0
141	Palode	35	26	61	0	0	0	1	0	1
142	Thiruvananthapuram South	37	13	50	1	0	1	0	0	0
143	Thiruvananthapuram North	26	19	45	0	0	0	0	0	0
144	Kaniapuram	49	11	60	0	0	0	0	0	0
145	Balaramapuram	28	24	52	0	0	0	0	0	0
146	Kattakada	32	35	67	0	0	0	0	0	0
147	Neyyattinkara	20	31	51	0	1	1	0	0	0
148	Parassala	19	35	54	0	0	0	0	0	0
149	Vaikom	24	26	50	0	0	0	0	0	0
150	Kuravilangadu	30	32	62	0	0	0	0	0	0
151	Moncompu	16	9	25	0	0	0	0	0	0
152	Thalavady	13	15	28	0	1	1	0	1	1
153	Veliyanadu	14	9	23	0	0	0	0	0	0
154	Kunnamangalam	10	29	39	0	0	0	0	0	0
155	Mukkam	20	26	46	0	0	0	0	0	0

156	Thamarassery	10	22	32	1	0	1	0	0	0
157	Balusseri	15	54	69	4	0	4	0	0	0
158	Perambra	21	48	69	0	0	0	2	1	3
159	Koduvally	14	33	47	2	0	2	1	0	1
160	Areacode	27	24	51	1	0	1	0	0	0
161	Melattur	18	24	42	0	0	0	0	0	0
162	Nilambur	39	39	78	1	0	1	0	0	0
163	Wandoor	36	22	58	0	0	0	0	0	0
<b>Total</b>		<b>3388</b>	<b>5792</b>	<b>9180</b>	<b>114</b>	<b>23</b>	<b>137</b>	<b>25</b>	<b>39</b>	<b>64</b>

<b>SCHOOL INFRASTRUCTURE SURVEY 2012</b>
--

<b>LAND AREA</b>
------------------

Sno	District	Number of Schools having Land Area ( in cents)						
		0-50	51-100	101-200	201-300	301-400	401-500	More than 500
1	Thiruvananthapuram	255	259	184	85	60	26	27
2	Kollam	273	208	185	95	56	19	30
3	Pathanamthitta	273	150	100	73	47	21	27
4	Alappuzha	204	210	127	84	70	15	14
5	Kottayam	216	224	201	90	86	24	20
6	Idukki	29	119	134	85	41	29	13
7	Ernakulam	183	264	211	115	73	34	30
8	Thrissur	239	264	209	106	78	22	19
9	Palakkad	286	255	190	67	53	18	38
10	Malappuram	407	350	317	114	75	28	45
11	Kozhikode	632	247	153	75	50	18	21
12	Wayanad	15	67	89	53	16	14	22
13	Kannur	620	223	193	102	46	24	36
14	Kasaragod	75	77	148	90	52	27	39
	<b>TOTAL</b>	<b>3707</b>	<b>2917</b>	<b>2441</b>	<b>1234</b>	<b>803</b>	<b>319</b>	<b>381</b>

<b>SCHOOL INFRASTRUCTURE SURVEY 2012</b>
--

<b>LAND AREA GOVT</b>
-----------------------

Slno	District	Number of Schools having Land Area ( in cents)						
		0-50	51-100	101-200	201-300	301-400	401-500	More than 500
1	Thiruvananthapuram	203	151	78	40	20	11	15
2	Kollam	204	103	51	25	14	5	11
3	Pathanamthitta	117	71	26	26	5	3	11
4	Alappuzha	114	117	49	21	14	4	3
5	Kottayam	103	88	61	21	16	6	3
6	Idukki	16	59	42	29	12	14	7
7	Ernakulam	93	121	78	37	19	8	9
8	Thrissur	53	67	55	35	20	11	7
9	Palakkad	105	82	65	27	19	5	17
10	Malappuram	162	159	113	52	24	8	25
11	Kozhikode	149	70	54	27	17	5	5
12	Wayanad	11	51	42	24	6	9	17
13	Kannur	84	55	53	40	17	12	16
14	Kasaragod	47	46	72	52	30	16	26
<b>TOTAL</b>		<b>1461</b>	<b>1240</b>	<b>839</b>	<b>456</b>	<b>233</b>	<b>117</b>	<b>172</b>



<b>SCHOOL INFRASTRUCTURE SURVEY 2012</b>
--

<b>LAND AREA AIDED</b>
------------------------

Sno	District	Number of Schools having Land Area ( in cents)						
		0-50	51-100	101-200	201-300	301-400	401-500	More than 500
1	Thiruvananthapuram	52	108	106	45	40	15	12
2	Kollam	69	105	134	70	42	14	19
3	Pathanamthitta	156	79	74	47	42	18	16
4	Alappuzha	90	93	78	63	56	11	11
5	Kottayam	113	136	140	69	70	18	17
6	Idukki	13	60	92	56	29	15	6
7	Ernakulam	90	143	133	78	54	26	21
8	Thrissur	186	197	154	71	58	11	12
9	Palakkad	181	173	125	40	34	13	21
10	Malappuram	245	191	204	62	51	20	20
11	Kozhikode	483	177	99	48	33	13	16
12	Wayanad	4	16	47	29	10	5	5
13	Kannur	536	168	140	62	29	12	20
14	Kasaragod	28	31	76	38	22	11	13
<b>TOTAL</b>		<b>2246</b>	<b>1677</b>	<b>1602</b>	<b>778</b>	<b>570</b>	<b>202</b>	<b>209</b>

<b>SCHOOL INFRASTRUCTURE SURVEY 2012</b>
--

<b>LAND AREA LP/UP</b>
------------------------

Slno	AEO	Number of Schools having Land Area ( in cents)						
		0-50	51-100	101-200	201-300	301-400	401-500	More than 500
1	Manjeswar	7	11	29	17	1	1	2
2	Kumbla	3	8	27	21	7	2	0
3	Kasaragod	17	15	27	6	4	1	5
4	Bekal	12	3	12	6	3	2	3
5	Hosdurg	15	11	17	5	5	1	2
6	Chittarikal	0	11	19	3	2	3	0
7	Cheruvathur	20	16	10	6	1	2	0
8	Kannur South	61	8	6	0	0	0	2
9	Kannur North	58	19	7	1	2	0	1
10	Irikur	9	18	32	7	2	2	1
11	Madayi	40	19	12	1	0	1	1
12	Pappinissery	42	18	8	2	1	1	0
13	Thaliparamba North	17	20	24	9	4	0	0
14	Thaliparamba South	34	11	10	0	1	0	0
15	Payyannur	20	18	18	10	2	1	2
16	Thalassery South	56	5	2	0	0	0	0
17	Thalassery North	61	8	2	1	0	0	0
18	Chokli	59	5	2	0	0	0	0

7/26/12

19	Panoor	55	6	6	1	0	0	0
20	Kuthuparamba	53	8	9	1	1	0	0
21	Mattannur	37	21	13	4	0	0	0
22	Iritty	15	28	26	7	3	1	0
23	Vythiri	10	21	21	6	1	1	1
24	Sulthan Bathery	1	23	34	10	1	3	5
25	Mananthavady	4	22	33	14	6	1	0
26	Chombala	51	11	1	0	2	0	0
27	Koyilandy	41	12	9	3	0	0	0
28	Kunnummal	39	17	15	2	2	0	1
29	Melady	45	20	7	1	1	1	1
30	Nadapuram	46	17	7	1	0	0	0
31	Thodannur	51	11	4	2	0	0	0
32	Vatakara	62	7	0	0	0	0	1
33	Kozhikode City	36	15	4	3	0	0	0
34	Kozhikode Rural	27	8	4	0	0	1	0
35	Chevayur	46	18	8	0	0	0	0
36	Feroke	26	14	10	1	0	0	0
37	Kizhisseri	11	12	12	7	1	0	2
38	Kondotty	36	28	22	2	1	0	1
39	Malappuram	36	23	18	1	0	0	2
40	Manjeri	19	32	25	7	2	1	0
41	Mankada	24	23	19	6	3	1	1
42	Perinthalmanna	25	15	19	2	0	0	0
43	Edappal	30	21	10	0	1	0	0
44	Kuttippuram	27	29	18	1	0	1	1

45	Parappanangadi	18	20	14	0	5	1	0
46	Ponnani	24	14	9	2	0	1	0
47	Tanur	41	19	20	1	1	1	0
48	Tirur	47	20	13	4	1	0	0
49	Vengara	27	22	25	7	2	0	2
50	Ottapalam	26	23	12	2	1	0	0
51	Cherpulassery	24	19	17	4	4	0	0
52	Shornur	27	19	16	3	0	0	0
53	Thrithala	15	24	10	3	1	1	1
54	Pattambi	29	18	15	2	0	1	0
55	Alathur	31	22	15	2	2	0	2
56	Chittur	19	23	13	3	1	0	2
57	Coyalamannam	18	17	8	1	2	0	1
58	Kollamghode	27	19	10	4	0	0	4
59	Palakkad	28	19	5	2	1	1	0
60	Parali	17	19	7	2	0	1	0
61	Mannarkkad	23	28	39	7	4	0	0
62	Cherpu	14	23	15	2	0	0	0
63	Thrissur East	14	22	14	0	3	0	0
64	Thrissur West	15	21	19	5	2	0	0
65	Chalakydy	15	17	20	3	0	1	1
66	Irinjalakuda	15	22	13	1	3	0	1
67	Kodungallur	21	25	6	4	2	0	0
68	Mala	12	21	17	4	1	0	0
69	Chavakkad	36	24	12	1	0	0	1
70	Kunnamkulam	19	20	14	4	1	0	1

7/26/12

71	Mullassery	15	12	5	0	0	0	0
72	Valappad	38	24	15	1	0	0	0
73	Wadakancheri	21	22	22	4	2	1	0
74	Aluva	18	19	8	9	0	1	2
75	Angamaly	18	23	13	5	1	1	2
76	Kolancherry	12	20	10	2	0	0	0
77	North Paravur	23	19	12	0	0	0	0
78	Ernakulam	19	16	22	2	0	1	0
79	Mattancherry	13	11	10	6	1	1	2
80	Thripunithura	14	19	15	2	1	0	0
81	Vypeen	14	21	7	1	0	0	1
82	Perumbavoor	9	24	15	1	1	1	0
83	Kothamangalam	12	34	20	8	2	1	0
84	Kalloorkadu	3	12	7	0	1	0	0
85	Koothattukulam	7	6	7	2	0	0	0
86	Muvattupuzha	7	9	9	1	1	0	0
87	Piravom	10	10	11	1	0	0	0
88	Arakkulam	6	12	8	2	2	1	0
89	Thodupuzha	13	27	22	3	1	0	0
90	Adimaly	2	10	19	10	2	0	0
91	Kattappana	3	12	25	8	2	0	0
92	Munnar	2	27	14	3	0	4	1
93	Peermedu	2	18	20	4	1	1	0
94	Nedumkandam	1	9	15	6	3	1	1
95	Ramapuram	12	13	14	1	0	0	1
96	Kozhuvanal	10	7	3	0	1	1	0

97	Ettumanoor	6	15	17	1	0	1	0
98	Pala	15	11	15	2	2	0	0
99	Erattupetta	11	17	21	1	0	0	0
100	Kanjrapilly	24	23	24	1	2	0	1
101	Karukachal	28	11	11	4	0	0	0
102	Kottayam West	20	19	10	2	0	0	0
103	Changanacherry	25	24	15	3	0	0	0
104	Kottayam East	21	18	11	1	0	0	0
105	Pampady	11	10	5	0	0	0	0
106	Cherthala	14	27	6	5	1	0	0
107	Thuravoor	21	13	9	1	1	0	1
108	Alappuzha	8	18	10	1	1	0	0
109	Ambalappuzha	13	25	6	3	1	0	0
110	Haripad	19	15	10	2	0	0	0
111	Mavelikara	46	27	11	2	2	0	0
112	Chengannur	28	28	15	2	1	0	0
113	Kayamkulam	23	27	13	3	0	0	1
114	Tiruvalla	31	18	7	2	2	1	1
115	Pullad	19	16	9	2	0	0	2
116	Aranmula	17	13	3	0	1	0	0
117	Mallappally	27	11	0	2	0	0	0
118	Vennikulam	29	13	5	0	1	0	0
119	Adoor	38	13	15	4	0	0	0
120	Pandalam	11	11	2	0	0	1	1
121	Kozhencherry	23	10	11	1	0	0	1



144	Kaniapuram	26	21	11	0	1	0	1
145	Balaramapuram	22	13	14	2	1	0	0
146	Kattakada	19	33	12	0	2	0	1
147	Neyyattinkara	15	24	9	3	0	1	0
148	Parassala	10	22	14	4	3	1	0
149	Vaikom	13	19	17	0	1	0	0
150	Kuravilangadu	18	26	16	1	1	0	0
151	Moncompu	12	9	3	1	0	0	0
152	Thalavady	10	10	9	0	1	0	0
153	Veliyanadu	8	7	7	0	0	0	1
154	Kunnamangalam	25	14	0	0	0	0	0
155	Mukkam	15	12	15	2	2	0	0
156	Thamarassery	10	8	13	2	0	0	0
157	Balusserly	41	17	14	1	0	0	0
158	Perambra	39	17	8	6	2	0	0
159	Koduvally	29	17	4	0	0	0	0
160	Areacode	13	19	16	2	2	0	0
161	Melattur	6	20	12	2	2	0	0
162	Nilambur	11	15	33	14	2	4	0
163	Wandoor	10	15	13	10	3	0	7
<b>TOTAL</b>		<b>3671</b>	<b>2801</b>	<b>2125</b>	<b>461</b>	<b>165</b>	<b>65</b>	<b>93</b>



<b>SCHOOL INFRASTRUCTURE SURVEY 2012</b>
--

<b>LAND AREA GOVT LP/UP</b>
-----------------------------

Sno	AEO	Number of Schools having Land Area ( in cents)						
		0-50	51-100	101-200	201-300	301-400	401-500	More than 500
1	Manjeswar	3	5	12	8	0	0	0
2	Kumbla	1	2	8	7	2	1	0
3	Kasaragod	14	9	17	4	1	1	5
4	Bekal	10	3	8	5	3	2	1
5	Hosdurg	8	7	13	3	4	1	1
6	Chittarikal	0	9	5	2	2	0	0
7	Cheruvathur	10	10	4	3	0	1	0
8	Kannur South	1	0	0	0	0	0	1
9	Kannur North	5	3	2	1	0	0	0
10	Irikur	2	4	7	2	0	1	0
11	Madayi	14	4	4	0	0	0	1
12	Pappinissery	8	3	1	1	0	0	0
13	Thalparamba North	11	6	9	4	1	0	0
14	Thalparamba South	5	1	1	0	0	0	0
15	Payyannur	10	7	5	2	2	1	1
16	Thalassery South	7	2	1	0	0	0	0
17	Thalassery North	1	1	0	0	0	0	0
18	Chokli	3	0	0	0	0	0	0


19	Panoor	5	1	1	0	0	0	0
20	Kuthuparamba	4	0	3	0	0	0	0
21	Mattannur	2	6	0	1	0	0	0
22	Iritty	5	12	6	1	0	0	0
23	Vythiri	8	15	11	1	0	1	0
24	Sulthan Bathery	1	18	16	4	1	1	5
25	Mananthavady	2	17	15	7	1	1	0
26	Chombala	6	1	0	0	0	0	0
27	Koyilandy	15	1	3	1	0	0	0
28	Kunnummal	11	4	6	0	0	0	0
29	Melady	8	2	2	0	1	0	0
30	Nadapuram	4	4	3	0	0	0	0
31	Thodannur	3	0	0	1	0	0	0
32	Vatakara	1	0	0	0	0	0	0
33	Kozhikode City	15	10	3	2	0	0	0
34	Kozhikode Rural	9	2	2	0	0	0	0
35	Chevayur	7	7	5	0	0	0	0
36	Feroke	6	8	3	1	0	0	0
37	Kizhisseri	6	6	2	2	0	0	1
38	Kondotty	14	9	7	1	0	0	1
39	Malappuram	10	11	4	0	0	0	1
40	Manjeri	12	18	11	6	0	0	0
41	Mankada	5	7	6	1	1	0	0
42	Perinthalmanna	4	6	4	0	0	0	0
43	Edappal	10	11	4	0	0	0	0
44	Kuttippuram	12	16	4	0	0	0	0

7/26/12

45	Parappanangadi	7	9	4	0	1	0	0
46	Ponnani	9	4	1	1	0	1	0
47	Tanur	14	7	7	1	0	1	0
48	Tirur	13	6	4	2	0	0	0
49	Vengara	12	10	6	3	0	0	2
50	Ottapalam	1	2	1	1	0	0	0
51	Cherpulassery	4	4	2	0	1	0	0
52	Shornur	1	1	2	0	0	0	0
53	Thrithala	10	8	3	1	1	1	1
54	Pattambi	6	5	5	1	0	0	0
55	Alathur	7	8	2	0	0	0	1
56	Chittur	12	14	9	2	1	0	1
57	Coyalamannam	10	3	2	1	1	0	0
58	Kollamghode	11	9	3	1	0	0	1
59	Palakkad	19	8	1	2	0	0	0
60	Parali	5	6	2	0	0	0	0
61	Mannarkkad	19	11	18	4	1	0	0
62	Cherpu	0	7	3	0	0	0	0
63	Thrissur East	2	3	5	0	2	0	0
64	Thrissur West	5	5	3	3	1	0	0
65	Chalakydy	4	4	6	2	0	1	0
66	Irinjalakuda	2	3	2	1	2	0	0
67	Kodungallur	10	11	0	1	1	0	0
68	Mala	4	3	0	0	0	0	0
69	Chavakkad	12	7	3	0	0	0	0
70	Kunnamkulam	3	3	2	1	0	0	1



97	Ettumanoor	3	6	5	0	0	0	0
98	Pala	10	6	2	0	0	0	0
99	Erattupetta	6	2	3	0	0	0	0
100	Kanjrapilly	9	8	3	1	0	0	1
101	Karukachal	14	1	0	1	0	0	0
102	Kottayam West	7	8	4	0	0	0	0
103	Changanacherry	12	8	3	2	0	0	0
104	Kottayam East	4	12	4	1	0	0	0
105	Pampady	5	5	2	0	0	0	0
106	Cherthala	10	13	2	0	0	0	0
107	Thuravoor	15	11	2	0	0	0	0
108	Alappuzha	5	7	4	0	0	0	0
109	Ambalappuzha	8	11	1	0	0	0	0
110	Haripad	9	8	4	0	0	0	0
111	Mavelikara	24	17	6	0	0	0	0
112	Chengannur	11	22	6	0	0	0	0
113	Kayamkulam	9	11	5	0	0	0	1
114	Tiruvalla	7	6	2	1	2	1	1
115	Pullad	4	5	3	0	0	0	1
116	Aranmula	5	10	0	0	0	0	0
117	Mallappally	6	5	0	0	0	0	0
118	Vennikulam	6	5	1	0	0	0	0
119	Adoor	36	7	2	1	0	0	0
120	Pandalam	8	7	1	0	0	0	0
121	Kozhencherry	4	4	0	1	0	0	0



122	Ranni	12	7	2	0	0	0	0
123	Pathanamthitta	11	8	4	0	0	0	0
124	Konni	18	4	2	0	0	0	0
125	Kottarakkara	22	11	4	0	0	0	0
126	Veliyam	14	11	1	0	0	0	0
127	Kulakkada	34	3	2	0	0	0	0
128	Sasthamcotta	21	5	5	0	0	0	0
129	Chadayamangalam	3	8	4	0	0	0	0
130	Anchal	15	10	4	0	0	0	2
131	Punalur	19	13	4	0	0	0	1
132	Karunagappally	19	8	3	0	0	0	0
133	Chavara	17	2	3	0	0	0	0
134	Kollam	8	6	3	0	0	0	0
135	Chathanoor	9	14	1	0	0	0	1
136	Kundara	18	5	0	0	0	0	1
137	Varkala	18	12	2	0	0	0	1
138	Attingal	25	18	2	0	0	0	0
139	Kilimanoor	15	11	4	1	0	1	0
140	Nedumangad	21	14	8	1	0	0	0
141	Palode	19	4	9	3	0	0	1
142	Thiruvananthapuram South	24	10	2	2	0	0	0
143	Thiruvananthapuram North	17	7	2	0	0	0	0

144	Kaniapuram	25	16	7	0	0	0	1
145	Balaramapuram	15	7	5	1	0	0	0
146	Kattakada	12	15	5	0	0	0	0
147	Neyyattinkara	7	11	2	0	0	0	0
148	Parassala	3	11	3	1	1	0	0
149	Vaikom	8	6	10	0	0	0	0
150	Kuravilangadu	11	15	4	0	0	0	0
151	Moncompu	10	5	1	0	0	0	0
152	Thalavady	4	4	4	0	1	0	0
153	Veliyanadu	8	4	2	0	0	0	0
154	Kunnamangalam	8	2	0	0	0	0	0
155	Mukkam	11	4	4	1	0	0	0
156	Thamarassery	4	4	3	0	0	0	0
157	Balussery	14	3	1	1	0	0	0
158	Perambra	15	4	2	1	1	0	0
159	Koduvally	10	6	1	0	0	0	0
160	Areacode	10	8	9	1	0	0	0
161	Melattur	3	11	4	0	0	0	0
162	Nilambur	10	8	16	5	1	0	0
163	Wandoor	10	9	6	5	3	0	3
<b>TOTAL</b>		<b>1441</b>	<b>1167</b>	<b>652</b>	<b>156</b>	<b>46</b>	<b>23</b>	<b>42</b>

<b>SCHOOL INFRASTRUCTURE SURVEY 2012</b>
--

<b>LAND AREA AIDED LP/UP</b>
------------------------------

Sno	AEO	Number of Schools having Land Area ( in cents)						
		0-50	51-100	101-200	201-300	301-400	401-500	More than 500
1	Manjeswar	4	6	17	9	1	1	2
2	Kumbla	2	6	19	14	5	1	0
3	Kasaragod	3	6	10	2	3	0	0
4	Bekal	2	0	4	1	0	0	2
5	Hosdurg	7	4	4	2	1	0	1
6	Chittarikal	0	2	14	1	0	3	0
7	Cheruvathur	10	6	6	3	1	1	0
8	Kannur South	60	8	6	0	0	0	1
9	Kannur North	53	16	5	0	2	0	1
10	Irikur	7	14	25	5	2	1	1
11	Madayi	26	15	8	1	0	1	0
12	Pappinissery	34	15	7	1	1	1	0
13	Thalparamba North	6	14	15	5	3	0	0
14	Thaliparamba South	29	10	9	0	1	0	0
15	Payyannur	10	11	13	8	0	0	1
16	Thalassery South	49	3	1	0	0	0	0
17	Thalassery North	60	7	2	1	0	0	0
18	Chokli	56	5	2	0	0	0	0





45	Parappanangadi	11	11	10	0	4	1	0
46	Ponnani	15	10	8	1	0	0	0
47	Tanur	27	12	13	0	1	0	0
48	Tirur	34	14	9	2	1	0	0
49	Vengara	15	12	19	4	2	0	0
50	Ottapalam	25	21	11	1	1	0	0
51	Cherpulassery	20	15	15	4	3	0	0
52	Shornur	26	18	14	3	0	0	0
53	Thrithala	5	16	7	2	0	0	0
54	Pattambi	23	13	10	1	0	1	0
55	Alathur	24	14	13	2	2	0	1
56	Chittur	7	9	4	1	0	0	1
57	Coyalamannam	8	14	6	0	1	0	1
58	Kollamghode	16	10	7	3	0	0	3
59	Palakkad	9	11	4	0	1	1	0
60	Parali	12	13	5	2	0	1	0
61	Mannarkkad	4	17	21	3	3	0	0
62	Cherpu	14	16	12	2	0	0	0
63	Thrissur East	12	19	9	0	1	0	0
64	Thrissur West	10	16	16	2	1	0	0
65	Chalakydy	11	13	14	1	0	0	1
66	Irinjalakuda	13	19	11	0	1	0	1
67	Kodungallur	11	14	6	3	1	0	0
68	Mala	8	18	17	4	1	0	0
69	Chavakkad	24	17	9	1	0	0	1
70	Kunnamkulam	16	17	12	3	1	0	0

7/26/12

71	Mullassery	14	9	3	0	0	0	0
72	Valappad	31	22	11	1	0	0	0
73	Wadakancheri	19	12	14	3	2	0	0
74	Aluva	8	11	5	7	0	1	2
75	Angamaly	4	17	8	2	1	1	2
76	Kolancherry	4	6	2	1	0	0	0
77	North Paravur	10	7	8	0	0	0	0
78	Ernakulam	14	11	19	2	0	1	0
79	Mattancherry	10	8	9	5	1	1	1
80	Thripunithura	11	8	12	1	1	0	0
81	Vypeen	13	15	5	1	0	0	1
82	Perumbavoor	3	9	9	0	0	0	0
83	Kothamangalam	3	19	11	5	0	1	0
84	Kalloorkadu	2	8	7	0	1	0	0
85	Koothattukulam	0	4	4	2	0	0	0
86	Muvattupuzha	2	4	5	0	1	0	0
87	Piravom	6	4	3	0	0	0	0
88	Arakkulam	3	7	4	1	1	1	0
89	Thodupuzha	7	15	19	2	1	0	0
90	Adimaly	0	2	12	4	1	0	0
91	Kattappana	2	4	22	6	2	0	0
92	Munnar	1	19	10	3	0	2	0
93	Peemedu	0	9	12	3	1	0	0
94	Nedunkandam	0	3	10	6	2	0	1
95	Ramapuram	4	9	9	1	0	0	1
96	Kozhuvanal	6	5	2	0	1	1	0

97	Ettumanoor	3	9	12	1	0	1	0
98	Pala	5	5	13	2	2	0	0
99	Erattupetta	5	15	18	1	0	0	0
100	Kanjrapilly	15	15	21	0	2	0	0
101	Karukachal	14	10	11	3	0	0	0
102	Kottayam West	13	11	6	2	0	0	0
103	Changanacherry	13	16	12	1	0	0	0
104	Kottayam East	17	6	7	0	0	0	0
105	Pampady	6	5	3	0	0	0	0
106	Cherthala	4	14	4	5	1	0	0
107	Thuravoor	6	2	7	1	1	0	1
108	Alappuzha	3	11	6	1	1	0	0
109	Ambalappuzha	5	14	5	3	1	0	0
110	Haripad	10	7	6	2	0	0	0
111	Mavelikara	22	10	5	2	2	0	0
112	Chengannur	17	6	9	2	1	0	0
113	Kayamkulam	14	16	8	3	0	0	0
114	Tiruvalla	24	12	5	1	0	0	0
115	Pullad	15	11	6	2	0	0	1
116	Aranmula	12	3	3	0	1	0	0
117	Mallappally	21	6	0	2	0	0	0
118	Vennikulam	23	8	4	0	1	0	0
119	Adoor	2	6	13	3	0	0	0
120	Pandalam	3	4	1	0	0	1	1
121	Kozhencherry	19	6	11	0	0	0	1

122	Ranni	19	7	6	1	0	0	2
123	Pathanamthitta	11	11	11	1	0	0	0
124	Konni	6	4	8	1	0	0	0
125	Kottarakkara	5	9	9	1	0	0	1
126	Veliyam	9	11	13	5	0	0	1
127	Kulakkada	3	4	6	1	1	0	0
128	Sasthamcotta	0	5	6	3	0	0	0
129	Chadayamangalam	3	6	17	1	2	0	1
130	Anchal	2	2	15	2	0	0	0
131	Punahur	3	3	7	1	1	1	1
132	Karunagappally	6	10	8	0	0	1	0
133	Chavara	7	9	9	0	0	0	0
134	Kollam	10	19	10	2	1	0	1
135	Chathannoor	3	10	14	3	0	0	0
136	Kundara	14	15	8	0	0	0	0
137	Varkala	4	7	11	0	0	1	0
138	Attingal	2	10	9	0	0	0	0
139	Kilimanoor	0	9	17	0	1	0	0
140	Nedumangad	3	3	7	3	0	0	0
141	Palode	1	12	10	1	2	0	0
142	Thiruvananthapuram South	5	4	4	0	0	0	0
143	Thiruvananthapuram North	6	7	4	1	0	1	0

144	Kaniapuram	1	5	4	0	1	0	0
145	Balaramapuram	7	6	9	1	1	0	0
146	Kattakada	7	18	7	0	2	0	1
147	Neyyattinkara	8	13	7	3	0	1	0
148	Parassala	7	11	11	3	2	1	0
149	Vaikom	5	13	7	0	1	0	0
150	Kuravilangadu	7	11	12	1	1	0	0
151	Moncompu	2	4	2	1	0	0	0
152	Thalavady	6	6	5	0	0	0	0
153	Veliyanadu	0	3	5	0	0	0	1
154	Kunnamangalam	17	12	0	0	0	0	0
155	Mukkam	4	8	11	1	2	0	0
156	Thamarassery	6	4	10	2	0	0	0
157	Balussery	27	14	13	0	0	0	0
158	Perambra	24	13	6	5	1	0	0
159	Koduvally	19	11	3	0	0	0	0
160	Areacode	3	11	7	1	2	0	0
161	Melattur	3	9	8	2	2	0	0
162	Nilambur	1	7	17	9	1	4	0
163	Wandoor	0	6	7	5	0	0	4
<b>TOTAL</b>		<b>2230</b>	<b>1634</b>	<b>1473</b>	<b>305</b>	<b>119</b>	<b>42</b>	<b>51</b>

<b>SCHOOL INFRASTRUCTURE SURVEY 2012</b>
--

<b>LAND AREA HS/HSS</b>
-------------------------

Sno	DEO	Number of Schools having Land Area ( in cents)						
		0-50	51-100	101-200	201-300	301-400	401-500	More than 500
1	Kasaragod	0	1	3	8	17	12	11
2	Kanhangad	1	1	4	18	12	3	16
3	Kannur	2	6	7	36	19	15	17
4	Thalassery	1	5	9	22	11	3	12
5	Wayanad	0	1	1	23	8	9	16
6	Vatakara	0	2	12	14	13	5	7
7	Kozhikode	3	9	13	17	10	3	3
8	Malappuram	0	2	8	16	22	5	6
9	Tirur	1	1	9	20	15	11	12
10	Ottapalam	0	2	4	9	12	6	16
11	Palakkad	2	3	19	23	25	8	12
12	Thrissur	1	9	15	22	21	6	3
13	Irinjalakuda	2	0	9	31	22	6	6
14	Chavakkad	1	2	13	24	21	8	6
15	Aluva	1	3	18	29	21	12	5
16	Emakulam	2	15	22	20	11	7	7
17	Kothamangalam	0	3	2	14	15	6	4
18	Muvattupuzha	1	0	3	12	18	3	7
19	Thodupuzha	0	3	5	21	18	7	5
20	Kattappana	0	1	6	28	12	15	6

21	Pala	0	1	4	11	16	6	5
22	Kanjirappilly	1	0	7	23	23	3	4
23	Kottayam	1	8	5	26	24	8	9
24	Cherthala	1	1	6	12	16	7	2
25	Alappuzha	1	0	10	17	6	3	5
26	Mavelikkara	0	1	5	25	30	2	4
27	Tiruvalla	0	2	6	19	16	10	7
28	Pathanamthitta	1	2	9	40	27	9	13
29	Kottarakkara	3	1	5	26	15	5	5
30	Punalur	0	2	4	18	16	7	4
31	Kollam	6	6	20	32	20	5	11
32	Attingal	1	4	9	28	18	3	6
33	Thiruvananthapuram	2	12	12	17	9	9	11
34	Neyyattinkara	0	2	12	19	23	9	6
35	Kaduthuruthy	0	2	6	12	16	5	0
36	Kuttanadu	0	2	7	10	10	3	0
37	Thamarassery	0	1	5	20	18	8	8
38	Wandoor	1	0	2	10	12	2	11
<b>TOTAL</b>		<b>36</b>	<b>116</b>	<b>316</b>	<b>772</b>	<b>638</b>	<b>254</b>	<b>288</b>



**SCHOOL INFRASTRUCTURE SURVEY 2012**

**LAND AREA GOVT HS/HSS**

Sno	DEO	Number of Schools having Land Area ( in cents)						
		0-50	51-100	101-200	201-300	301-400	401-500	More than 500
1	Kasaragod	0	1	2	6	12	8	5
2	Kanhangad	1	0	3	14	6	2	14
3	Kannur	1	4	7	19	10	9	10
4	Thalassery	0	1	6	9	4	1	3
5	Wayanad	0	1	0	12	4	6	12
6	Vatakara	0	1	5	5	5	1	3
7	Kozhikode	2	6	7	7	5	2	1
8	Malappuram	0	2	7	8	8	3	3
9	Tirur	1	1	5	9	6	3	8
10	Ottapalam	0	0	2	7	7	1	7
11	Palakkad	0	3	13	7	7	3	6
12	Thrissur	0	4	5	4	2	4	1
13	Irinjalakuda	1	0	5	11	6	1	2
14	Chavakkad	0	2	7	11	6	4	3
15	Aluva	1	3	9	8	4	2	2
16	Ernakulam	2	4	5	6	4	2	4
17	Kothamangalam	0	2	2	6	3	2	1
18	Muvattupuzha	1	0	3	3	5	1	1
19	Thodupuzha	0	2	4	8	6	3	2
20	Kattappana	0	1	4	10	3	7	4

21	Pala	0	0	4	1	1	0	0
22	Kanjirappilly	1	0	4	3	4	1	1
23	Kottayam	1	3	3	7	7	2	1
24	Cherthala	0	1	5	6	4	2	0
25	Alappuzha	1	0	4	4	2	1	1
26	Mavelikkara	0	1	1	9	6	1	1
27	Tiruvalla	0	2	3	8	2	0	1
28	Pathanamthitta	0	1	6	15	1	2	8
29	Kottarakkara	0	1	2	7	4	1	1
30	Punalur	0	2	4	5	6	1	2
31	Kollam	5	4	11	13	4	3	3
32	Attingal	1	3	7	19	8	1	4
33	Thiruvananthapuram	1	11	11	6	3	5	5
34	Neyyattinkara	0	1	9	6	8	4	3
35	Kaduthuruthy	0	2	4	5	4	3	0
36	Kuttanadu	0	2	2	2	1	0	0
37	Thamarassery	0	1	4	7	5	2	1
38	Wandoor	0	0	2	7	4	0	6
<b>TOTAL</b>		<b>20</b>	<b>73</b>	<b>187</b>	<b>300</b>	<b>187</b>	<b>94</b>	<b>130</b>

<b>SCHOOL INFRASTRUCTURE SURVEY 2012</b>
--

<b>LAND AREA AIDED HS/HSS</b>
-------------------------------

Slno	DEO	Number of Schools having Land Area ( in cents)						
		0-50	51-100	101-200	201-300	301-400	401-500	More than 500
1	Kasaragod	0	0	1	2	5	4	6
2	Kanhangad	0	1	1	4	6	1	2
3	Kannur	1	2	0	17	9	6	7
4	Thalassery	1	4	3	13	7	2	9
5	Wayanad	0	0	1	11	4	3	4
6	Vatakara	0	1	7	9	8	4	4
7	Kozhikode	1	3	6	10	5	1	2
8	Malappuram	0	0	1	8	14	2	3
9	Tirur	0	0	4	11	9	8	4
10	Ottapalam	0	2	2	2	5	5	9
11	Palakkad	2	0	6	16	18	5	6
12	Thrissur	1	5	10	18	19	2	2
13	Irinjalakuda	1	0	4	20	16	5	4
14	Chavakkad	1	0	6	13	15	4	3
15	Aluva	0	0	9	21	17	10	3
16	Emakulam	0	11	17	14	7	5	3
17	Kothamangalam	0	1	0	8	12	4	3
18	Muvattupuzha	0	0	0	9	13	2	6
19	Thodupuzha	0	1	1	13	12	4	3
20	Kattappana	0	0	2	18	9	8	2

21	Pala	0	1	0	10	15	6	5
22	Kanjirappilly	0	0	3	20	19	2	3
23	Kottayam	0	5	2	19	17	6	8
24	Cherthala	1	0	1	6	12	5	2
25	Alappuzha	0	0	6	13	4	2	4
26	Mavelikkara	0	0	4	16	24	1	3
27	Tiruvalla	0	0	3	11	14	10	6
28	Pathanamthitta	1	1	3	25	26	7	5
29	Kottarakkara	3	0	3	19	11	4	4
30	Punalur	0	0	0	13	10	6	2
31	Kollam	1	2	9	19	16	2	8
32	Attingal	0	1	2	9	10	2	2
33	Thiruvananthapuram	1	1	1	11	6	4	6
34	Neyyattinkara	0	1	3	13	15	5	3
35	Kaduthuruthy	0	0	2	7	12	2	0
36	Kuttanadu	0	0	5	8	9	3	0
37	Thamarassery	0	0	1	13	13	6	7
38	Wandoor	1	0	0	3	8	2	5
<b>TOTAL</b>		<b>16</b>	<b>43</b>	<b>129</b>	<b>472</b>	<b>451</b>	<b>160</b>	<b>158</b>

SCHOOL INFRASTRUCTURE SURVEY 2012											
PRE KER BUILDINGS											
Slno	District	No. of schools having pre- KER bulidings	No. of buildings	Total no. of rooms	Total number of class rooms(Dimension in Sq ft)						
					18x20	20x20	20x40	20x50	60x20	Others	Total
1	Thiruvananthapuram	281	545	2516	574	1103	59	35	14	126	1911
2	Kollam	315	665	3260	424	1992	50	5	5	76	2552
3	Pathanamthitta	390	660	3304	848	1194	58	10	10	212	2332
4	Alappuzha	243	439	1938	467	1027	34	21	11	140	1700
5	Kottayam	416	746	3782	858	1610	47	6	18	124	2663
6	Idukki	65	130	586	35	361	7	2	23	13	441
7	Ernakulam	395	720	3880	854	1808	43	1	20	87	2813
8	Thrissur	516	986	5179	1731	1366	78	27	39	1780	5021
9	Palakkad	566	1109	4574	1671	316	13	8	27	1610	3645
10	Malappuram	483	756	2623	878	296	27	10	33	1247	2491
11	Kozhikode	678	1255	4397	1073	465	62	18	46	1847	3511
12	Wayanad	42	69	287	75	76	9	0	3	81	244
13	Kannur	763	1150	5110	1551	562	54	30	39	1814	4050
14	Kasaragod	143	214	718	178	101	13	5	12	240	549
TOTAL		5296	9444	42154	11217	12277	554	178	300	9397	33923

SCHOOL INFRASTRUCTURE SURVEY 2012											
PRE KER BUILDINGS GOVT											
Slno	District	No. of schools having pre- KER bulidings	No.of buildings	Total no. of rooms	Total number of class rooms(Dimension in Sq ft)						
					18x20	20x20	20x40	20x50	60x20	Others	Total
1	Thiruvananthapuram	176	314	1421	368	542	40	14	11	101	1076
2	Kollam	152	300	1375	184	891	20	0	1	10	1106
3	Pathanamthitta	114	181	846	205	332	4	3	3	28	575
4	Alappuzha	95	170	744	170	393	12	2	5	48	630
5	Kottayam	107	211	879	188	348	21	0	11	30	598
6	Idukki	24	52	175	20	102	0	0	0	8	130
7	Ernakulam	155	299	1352	290	611	32	1	1	23	958
8	Thrissur	94	251	1198	282	495	15	20	12	277	1101
9	Palakkad	127	253	1038	490	107	2	2	4	240	845
10	Malappuram	110	176	557	178	165	0	1	2	184	530
11	Kozhikode	88	176	601	155	100	23	0	15	158	451
12	Wayanad	14	16	59	18	22	1	0	1	14	56
13	Kannur	55	89	394	98	104	10	1	13	74	300
14	Kasaragod	45	73	191	50	38	8	0	3	46	145
<b>TOTAL</b>		<b>1356</b>	<b>2561</b>	<b>10830</b>	<b>2696</b>	<b>4250</b>	<b>188</b>	<b>44</b>	<b>82</b>	<b>1241</b>	<b>8501</b>

SCHOOL INFRASTRUCTURE SURVEY 2012											
PRE KER BUILDINGS AIDED											
Sno	District	No. of schools having pre- KER buildings	No. of buildings	Total no. of rooms	Total number of class rooms(Dimension in Sq ft)						
					18x20	20x20	20x40	20x50	60x20	Others	Total
1	Thiruvananthapuram	105	231	1095	206	561	19	21	3	25	835
2	Kollam	163	365	1885	240	1101	30	5	4	66	1446
3	Pathanamthitta	276	479	2458	643	862	54	7	7	184	1757
4	Alappuzha	148	269	1194	297	634	22	19	6	92	1070
5	Kottayam	309	535	2903	670	1262	26	6	7	94	2065
6	Idukki	41	78	411	15	259	7	2	23	5	311
7	Ernakulam	240	421	2528	564	1197	11	0	19	64	1855
8	Thrissur	422	735	3981	1449	871	63	7	27	1503	3920
9	Palakkad	439	856	3536	1181	209	11	6	23	1370	2800
10	Malappuram	373	580	2066	700	131	27	9	31	1063	1961
11	Kozhikode	590	1079	3796	918	365	39	18	31	1689	3060
12	Wayanad	28	53	228	57	54	8	0	2	67	188
13	Kannur	708	1061	4716	1453	458	44	29	26	1740	3750
14	Kasaragod	98	141	527	128	63	5	5	9	194	404
<b>TOTAL</b>		<b>3940</b>	<b>6883</b>	<b>31324</b>	<b>8521</b>	<b>8027</b>	<b>366</b>	<b>134</b>	<b>218</b>	<b>8156</b>	<b>25422</b>

## SCHOOL INFRASTRUCTURE SURVEY 2012

## POST KER BUILDINGS

Sino	District	No. of schools having post- KER bulidings	No. of buildings	Total no. of rooms	Total number of class rooms(Dimension in Sq ft)						
					18x20	20x20	20x40	20x50	60x20	Others	Total
1	Thiruvananthapuram	826	3073	14957	1579	8331	386	118	142	725	11281
2	Kollam	700	2319	11228	826	6999	321	17	61	231	8455
3	Pathanamthitta	453	1223	6221	1174	2677	183	59	33	237	4363
4	Alappuzha	624	1900	9608	1950	5135	435	82	106	481	8189
5	Kottayam	646	1804	9245	683	5177	208	15	51	305	6439
6	Idukki	417	1348	5824	294	3686	71	11	34	144	4240
7	Ernakulam	734	1999	12911	891	8010	156	72	71	181	9381
8	Thrissur	776	2152	12313	1901	7384	245	44	159	2291	12024
9	Palakkad	781	2753	11588	466	7706	165	17	68	743	9165
10	Malappuram	1263	5124	21598	3086	14768	487	110	265	1802	20518
11	Kozhikode	1007	3020	14022	1103	7410	496	48	303	1719	11079
12	Wayanad	273	1113	4354	159	2935	92	6	52	284	3528
13	Kannur	893	2651	12569	763	7287	369	96	115	958	9588
14	Kasaragod	490	2153	7345	445	4117	211	29	160	658	5620
<b>TOTAL</b>		<b>9883</b>	<b>32632</b>	<b>153783</b>	<b>15320</b>	<b>91622</b>	<b>3825</b>	<b>724</b>	<b>1620</b>	<b>10759</b>	<b>123870</b>



SCHOOL INFRASTRUCTURE SURVEY 2012											
POST KER BUILDINGS GOVT											
Sino	District	No. of schools having post- KER bulidings	No.of buildings	Total no. of rooms	Total number of class rooms(Dimension in Sq ft)						
					18x20	20x20	20x40	20x50	60x20	Others	Total
1	Thiruvananthapuram	488	1895	8534	887	4584	179	64	117	478	6309
2	Kollam	340	1140	4797	410	2969	121	1	35	78	3614
3	Pathanamthitta	212	591	2513	552	1023	68	11	14	67	1735
4	Alappuzha	277	843	3534	713	1945	119	28	43	149	2997
5	Kottayam	244	733	2849	303	1422	67	7	26	112	1937
6	Idukki	167	671	2223	122	1368	15	8	19	27	1559
7	Ernakulam	292	938	4181	353	2427	51	17	12	67	2927
8	Thrissur	220	843	3548	625	1949	49	21	31	686	3361
9	Palakkad	295	1164	4830	93	3298	74	2	13	259	3739
10	Malappuram	516	2128	8896	1131	5971	227	46	96	921	8392
11	Kozhikode	292	926	4736	367	2702	122	4	90	434	3719
12	Wayanad	160	744	2475	79	1668	63	2	40	153	2005
13	Kannur	254	1017	4640	234	2585	116	29	45	405	3414
14	Kasaragod	286	1527	4545	254	2618	145	17	103	305	3442
<b>TOTAL</b>		<b>4043</b>	<b>15160</b>	<b>62301</b>	<b>6123</b>	<b>36529</b>	<b>1416</b>	<b>257</b>	<b>684</b>	<b>4141</b>	<b>49150</b>

SCHOOL INFRASTRUCTURE SURVEY 2012											
POST KER BUILDINGS AIDED											
Slno	District	schools having post-KER buliding s	No.of buildings	Total no. of rooms	Total number of class rooms(Dimension in Sq ft)						
					18x20	20x20	20x40	20x50	60x20	Others	Total
1	Thiruvananthapuram	338	1178	6423	692	3747	207	54	25	247	4972
2	Kollam	360	1179	6431	416	4030	200	16	26	153	4841
3	Pathanamthitta	241	632	3708	622	1654	115	48	19	170	2628
4	Alappuzha	347	1057	6074	1237	3190	316	54	63	332	5192
5	Kottayam	402	1071	6396	380	3755	141	8	25	193	4502
6	Idukki	250	677	3601	172	2318	56	3	15	117	2681
7	Ernakulam	442	1061	8730	538	5583	105	55	59	114	6454
8	Thrissur	556	1309	8765	1276	5435	196	23	128	1605	8663
9	Palakkad	486	1589	6758	373	4408	91	15	55	484	5426
10	Malappuram	747	2996	12702	1955	8797	260	64	169	881	12126
11	Kozhikode	715	2094	9286	736	4708	374	44	213	1285	7360
12	Wayanad	113	369	1879	80	1267	29	4	12	131	1523
13	Kannur	639	1634	7929	529	4702	253	67	70	553	6174
14	Kasaragod	204	626	2800	191	1499	66	12	57	353	2178
<b>TOTAL</b>		<b>5840</b>	<b>17472</b>	<b>9.6E+07</b>	<b>9197</b>	<b>55093</b>	<b>2409</b>	<b>467</b>	<b>936</b>	<b>6618</b>	<b>74720</b>



## SCHOOL INFRASTRUCTURE SURVEY 2012

## NUMBER OF SCHOOLS NOT HAVING ADDITIONAL CLASS ROOMS

Slno	District	Number of schools not having additional class rooms							Total
		I-IV	I-V	I-VII	V-VII	I-X	V-X	VIII-X	
1	Thiruvananthapuram	232	40	71	39	26	48	13	469
2	Kollam	298	37	75	64	31	73	33	611
3	Pathanamthitta	197	28	25	19	20	29	8	326
4	Alappuzha	159	9	44	17	18	39	12	298
5	Kottayam	210	16	77	21	31	66	6	427
6	Idukki	145	9	46	23	26	32	16	297
7	Ernakulam	282	20	120	23	55	101	17	618
8	Thrissur	95	2	33	9	4	24	4	171
9	Palakkad	315	24	111	12	13	40	21	536
10	Malappuram	341	25	85	31	6	25	27	540
11	Kozhikode	388	49	126	18	13	40	31	665
12	Wayanad	91	10	48	5	14	2	13	183
13	Kannur	338	181	174	17	24	30	28	792
14	Kasaragod	162	12	93	12	29	17	14	339
<b>TOTAL</b>		<b>3253</b>	<b>462</b>	<b>1128</b>	<b>310</b>	<b>310</b>	<b>566</b>	<b>243</b>	<b>6272</b>



**SCHOOL INFRASTRUCTURE SURVEY 2012**

**NUMBER OF SCHOOLS HAVING EXPANDABLE AREA**

Slno	District	Expandable area (in sq. feet)					
		Vertical		Horizontal		Vertical and Horizontal	
		No. of schools	Area	No. of schools	Area	No. of schools	Area
1	Thiruvananthapuram	325	952298	256	599877	581	1552175
2	Kollam	95	188863	66	126594	161	315457
3	Pathanamthitta	126	3692553	190	315382	316	4007935
4	Alappuzha	131	289318	213	499040	344	788358
5	Kottayam	126	251214	174	295814	300	547028
6	Idukki	71	152080	78	291262	149	443342
7	Ernakulam	115	271733	119	236901	234	508634
8	Thrissur	193	1040646	171	574786	364	1615432
9	Palakkad	220	468622	277	539185	497	1007807
10	Malappuram	501	1428772.76	498	4139463	999	5568235.76
11	Kozhikode	386	918896	410	882761	796	1801657
12	Wayanad	24	50380	25	65520	49	115900
13	Kannur	294	5142311	333	984692	627	6127003
14	Kasaragod	230	1757862	302	602145	532	2360007
<b>TOTAL</b>		<b>2837</b>	<b>16605548.76</b>	<b>3112</b>	<b>10153422</b>	<b>5949</b>	<b>26758970.76</b>

SCHOOL INFRASTRUCTURE SURVEY 2012							
NUMBER OF SCHOOLS HAVING EXPANDABLE AREA - GOVT SCHOOLS							
Sno	District	Expandable area (in sq.feet)					
		Vertical		Horizontal		Vertical and Horizontal	
		No.of schools	Area	No.of schools	Area	No.of schools	Area
1	Thiruvananthapuram	214	597494	148	296956	362	894450
2	Kollam	55	82015	29	42034	84	124049
3	Pathanamthitta	64	63253	68	72885	132	136138
4	Alappuzha	48	64788	77	183671	125	248459
5	Kottayam	43	58958	46	70745	89	129703
6	Idukki	29	55662	32	64400	61	120062
7	Ernakulam	49	80102	52	80920	101	161022
8	Thrissur	65	214426	55	177230	120	391656
9	Palakkad	108	208601	89	147730	197	356331
10	Malappuram	241	681146.76	211	3007409	452	3688555.76
11	Kozhikode	163	482392	103	247725	266	730117
12	Wayanad	17	36580	14	42000	31	78580
13	Kannur	103	879822	78	177355	181	1057177
14	Kasaragod	131	245966	159	339182	290	585148
<b>TOTAL</b>		<b>1330</b>	<b>3751205.76</b>	<b>1161</b>	<b>4950242</b>	<b>2491</b>	<b>8701447.76</b>

**SCHOOL INFRASTRUCTURE SURVEY 2012**

**NUMBER OF SCHOOLS HAVING EXPANDABLE AREA - AIDED SCHOOLS**

Slno	District	Expandable area (in sq.feet)					
		Vertical		Horizontal		Vertical and Horizontal	
		No.of schools	Area	No.of schools	Area	No.of schools	Area
1	Thiruvananthapuram	111	354804	108	302921	219	657725
2	Kollam	40	106848	37	84560	77	191408
3	Pathanamthitta	62	3629300	122	242497	184	3871797
4	Alappuzha	83	224530	136	315369	219	539899
5	Kottayam	83	192256	128	225069	211	417325
6	Idukki	42	96418	46	226862	88	323280
7	Ernakulam	66	191631	67	155981	133	347612
8	Thrissur	128	826220	116	397556	244	1223776
9	Palakkad	112	260021	188	391455	300	651476
10	Malappuram	260	747626	287	1132054	547	1879680
11	Kozhikode	223	436504	307	635036	530	1071540
12	Wayanad	7	13800	11	23520	18	37320
13	Kannur	191	4262489	255	807337	446	5069826
14	Kasaragod	99	1511896	143	262963	242	1774859
<b>TOTAL</b>		<b>1507</b>	<b>12854343</b>	<b>1951</b>	<b>5203180</b>	<b>3458</b>	<b>18057523</b>



## SCHOOL INFRASTRUCTURE SURVEY 2012

## SCHOOLS ACCORDING TO THE STRUCTURE OF THE BUILDING - CONCRETE

S.No	District	No.of schools	total no.of CONCRETE buildings	total no.of rooms	no.of electrified rooms	no.of class rooms	no.of utilising class rooms	vertical expandable area	horizontal expandable area
1	Thiruvananthapuram	639	1484	8522	6525	6108	5354	647707	307827
2	Kollam	540	1155	6198	4269	4459	4191	160612	62162
3	Pathanamthitta	272	499	2709	1636	1754	1331	121316	56177
4	Alappuzha	354	595	3473	2565	2928	2245	257996	259385
5	Kottayam	393	624	3361	2659	2118	1820	142633	101703
6	Idukki	246	529	2256	1783	1545	1465	97320	87644
7	Ernakulam	531	928	7496	6573	5260	5007	237143	118589
8	Thrissur	514	984	6863	5436	6688	4963	461586	346953
9	Palakkad	491	1269	6095	4091	4675	4405	414202	244295
10	Malappuram	885	2050	10439	6872	9779	8244	1164071.76	2124089
11	Kozhikode	604	1043	7082	4946	5444	4787	706125	476317
12	Wayanad	207	483	1835	1428	1391	1247	40980	54800
13	Kannur	528	1106	6739	4571	4988	4394	1335405	321827
14	Kasaragod	407	1156	4031	2938	2905	2691	1734595	379487
	<b>Total</b>	<b>6611</b>	<b>13905</b>	<b>77099</b>	<b>56292</b>	<b>60042</b>	<b>52144</b>	<b>7521691.76</b>	<b>4941255</b>

**SCHOOL INFRASTRUCTURE SURVEY 2012**

**SCHOOLS ACCORDING TO THE STRUCTURE OF THE BUILDING - CONCRETE GOVT**

Sno	District	No.of schools	total no.of CONCRETE buildings	total no.of rooms	no.of electrified rooms	no.of class rooms	no.of utilising class rooms	vertical expandable area	horizondal expadable area
1	Thiruvananthapuram	438	1124	5521	4584	3868	3390	443195	169454
2	Kollam	307	709	2965	2198	2134	2000	74592	13902
3	Pathanamthitta	151	291	1178	796	734	520	51441	22720
4	Alappuzha	155	278	1151	951	924	681	58109	104174
5	Kottayam	172	283	976	789	556	454	37127	26428
6	Idukki	135	342	977	738	650	609	46062	47100
7	Ernakulam	212	417	1977	1860	1263	1186	57612	40060
8	Thrissur	183	445	1823	1530	1724	1249	157663	104446
9	Palakkad	267	807	3336	2605	2554	2431	194601	98830
10	Malappuram	476	1290	5669	4397	5279	4384	621132.76	1803955
11	Kozhikode	259	530	3053	2529	2348	2097	439958	203877
12	Wayanad	145	386	1221	1001	936	829	36580	39600
13	Kannur	215	587	2888	2098	2059	1815	852622	137165
14	Kasaragod	267	929	2675	2097	1871	1735	235899	250949
<b>Total</b>		<b>3382</b>	<b>8418</b>	<b>35410</b>	<b>28173</b>	<b>26900</b>	<b>23380</b>	<b>3306593.76</b>	<b>3062660</b>

**SCHOOL INFRASTRUCTURE SURVEY 2012**

**SCHOOLS ACCORDING TO THE STRUCTURE OF THE BUILDING - CONCRETE AIDED**

Sno	District	No.of schools	total no.of CONCRETE buildings	total no.of rooms	no.of electrified rooms	no.of class rooms	no.of utilising class rooms	vertical expandable area	horizontal expandable area
1	Thiruvananthapuram	201	360	3001	1941	2240	1964	204512	138373
2	Kollam	233	446	3233	2071	2325	2191	86020	48260
3	Pathanamthitta	121	208	1531	840	1020	811	69875	33457
4	Alappuzha	199	317	2322	1614	2004	1564	199887	155211
5	Kottayam	221	341	2385	1870	1562	1366	105506	75275
6	Idukki	111	187	1279	1045	895	856	51258	40544
7	Emakulam	319	511	5519	4713	3997	3821	179531	78529
8	Thrissur	331	539	5040	3906	4964	3714	303923	242507
9	Palakkad	224	462	2759	1486	2121	1974	219601	145465
10	Malappuram	409	760	4770	2475	4500	3860	542939	320134
11	Kozhikode	345	513	4029	2417	3096	2690	266167	272440
12	Wayanad	62	97	614	427	455	418	4400	15200
13	Kannur	313	519	3851	2473	2929	2579	482783	184662
14	Kasaragod	140	227	1356	841	1034	956	1498696	128538
<b>Total</b>		<b>3229</b>	<b>5487</b>	<b>41689</b>	<b>28119</b>	<b>33142</b>	<b>28764</b>	<b>4215098</b>	<b>1878595</b>

<b>SCHOOL INFRASTRUCTURE SURVEY 2012</b>
--

<b>SCHOOLS ACCORDING TO THE STRUCTURE OF THE BUILDING - TILED</b>
---

Sno	District	No.of schools	total no.of TILED buildings	total no.of rooms	no.of electrified rooms	no.of class rooms	no.of utilising class rooms	vertical expandable area	horizondal expadable area
1	Thiruvananthapuram	714	1490	6778	4179	5337	4644	250727	216763
2	Kollam	732	1643	7579	3859	5975	5348	25223	59702
3	Pathanamthitta	604	1215	6091	3513	4456	3522	3089957	254755
4	Alappuzha	605	1341	6506	3983	5597	4466	19908	198255
5	Kottayam	752	1645	8454	6251	6143	5218	106249	175928
6	Idukki	259	508	2424	1889	1831	1604	19980	68510
7	Ernakulam	715	1521	8035	6343	6038	5463	28370	105492
8	Thrissur	720	1903	9664	5775	9409	6501	550410	203622
9	Palakkad	737	2308	9127	4466	7379	6489	46620	277690
10	Malappuram	1079	3294	11977	5353	11486	9865	216847	1954429
11	Kozhikode	961	2717	9556	4753	7753	6637	183216	368932
12	Wayanad	183	377	1650	1039	1442	1334	4600	3920
13	Kannur	1075	2521	10362	5461	8185	6983	3793070	652065
14	Kasaragod	423	1099	3672	2287	2975	2744	20867	211158
<b>Total</b>		<b>9559</b>	<b>23582</b>	<b>101875</b>	<b>59151</b>	<b>84006</b>	<b>70818</b>	<b>8356044</b>	<b>4751221</b>

**SCHOOL INFRASTRUCTURE SURVEY 2012**

**SCHOOLS ACCORDING TO THE STRUCTURE OF THE BUILDING - TILED GOVT**

Slno	District	No.of schools	total no.of TILED buildings	total no.of rooms	no.of electrified rooms	no.of class rooms	no.of utilising class rooms	vertical expandable area	horizontal expandable area
1	Thiruvananthapuram	402	710	3224	2518	2553	2201	113784	92195
2	Kollam	355	670	2975	2120	2382	2188	6623	28122
3	Pathanamthitta	217	405	1906	1352	1388	1126	11732	47145
4	Alappuzha	277	514	2336	1859	1998	1591	5665	60733
5	Kottayam	250	527	2240	1937	1615	1398	20591	35960
6	Idukki	78	142	549	445	392	345	6100	13900
7	Emakulam	307	637	2838	2517	2119	1922	20270	33640
8	Thrissur	193	565	2688	2081	2511	1694	47763	63984
9	Palakkad	207	490	2125	1458	1689	1532	7400	38100
10	Malappuram	372	775	3021	1932	2906	2456	45734	1175599
11	Kozhikode	218	432	1782	1266	1427	1271	26130	38748
12	Wayanad	89	164	678	505	596	562	0	800
13	Kannur	214	467	1984	1304	1524	1334	27200	36190
14	Kasaragod	236	618	1926	1386	1597	1483	10067	84633
<b>Total</b>		<b>3415</b>	<b>7116</b>	<b>30272</b>	<b>22680</b>	<b>24697</b>	<b>21103</b>	<b>349059</b>	<b>1749749</b>

**SCHOOL INFRASTRUCTURE SURVEY 2012**

**SCHOOLS ACCORDING TO THE STRUCTURE OF THE BUILDING - TILED AIDED**

<b>SNo</b>	<b>District</b>	<b>No.of schools</b>	<b>total no.of TILED buildings</b>	<b>total no.of rooms</b>	<b>no.of electrified rooms</b>	<b>no.of class rooms</b>	<b>no.of utilising class rooms</b>	<b>vertical expandable area</b>	<b>horizondal expadable area</b>
1	Thiruvananthapuram	312	780	3554	1661	2784	2443	136943	124568
2	Kollam	377	973	4604	1739	3593	3160	18600	31580
3	Pathanamthitta	387	810	4185	2161	3068	2396	3078225	207610
4	Alappuzha	328	827	4170	2124	3599	2875	14243	137522
5	Kottayam	502	1118	6214	4314	4528	3820	85658	139968
6	Idukki	181	366	1875	1444	1439	1259	13880	54610
7	Emakulam	408	884	5197	3826	3919	3541	8100	71852
8	Thrissur	527	1338	6976	3694	6898	4807	502647	139638
9	Palakkad	530	1818	7002	3008	5690	4957	39220	239590
10	Malappuram	707	2519	8956	3421	8580	7409	171113	778830
11	Kozhikode	743	2285	7774	3487	6326	5366	157086	330184
12	Wayanad	94	213	972	534	846	772	4600	3120
13	Kannur	861	2054	8378	4157	6661	5649	3765870	615875
14	Kasaragod	187	481	1746	901	1378	1261	10800	126525
<b>Total</b>		<b>6144</b>	<b>16466</b>	<b>71603</b>	<b>36471</b>	<b>59309</b>	<b>49715</b>	<b>8006985</b>	<b>3001472</b>

**SCHOOL INFRASTRUCTURE SURVEY 2012**

**SCHOOLS ACCORDING TO THE STRUCTURE OF THE BUILDING - TIN SHEET**

S/no	District	No.of schools	total no.of TIN SHEET buildings	total no.of rooms	no.of electrified rooms	no.of class rooms	no.of utilising class rooms	vertical expandable area	horizontal expandable area
1	Thiruvananthapuram	191	299	986	462	803	633	16972	37280
2	Kollam	43	57	210	72	170	153	0	0
3	Pathanamthitta	18	21	85	48	50	45	800	0
4	Alappuzha	46	61	207	124	188	154	0	1450
5	Kottayam	40	51	218	171	144	129	1302	147
6	Idukki	85	129	490	384	370	311	5600	109310
7	Ernakulam	58	68	299	245	212	197	1400	1600
8	Thrissur	73	93	374	263	370	275	11586	14412
9	Palakkad	48	58	197	117	153	140	800	7200
10	Malappuram	67	105	342	99	320	275	9114	9645
11	Kozhikode	146	213	698	300	540	456	13550	15652
12	Wayanad	9	10	85	50	74	68	0	0
13	Kannur	17	21	75	46	60	52	4928	4400
14	Kasaragod	3	3	7	4	6	6	0	0
<b>Total</b>		<b>844</b>	<b>1189</b>	<b>4273</b>	<b>2385</b>	<b>3460</b>	<b>2894</b>	<b>66052</b>	<b>201096</b>

<b>SCHOOL INFRASTRUCTURE SURVEY 2012</b>
--

<b>SCHOOLS ACCORDING TO THE STRUCTURE OF THE BUILDING - TIN SHEET GOVT</b>
--

Sno	District	No.of schools	total no.of TIN SHEET buildings	total no.of rooms	no.of electrified rooms	no.of class rooms	no.of utilising class rooms	vertical expandable area	horizondal expadable area
1	Thiruvananthapuram	98	133	409	237	337	237	9223	9100
2	Kollam	15	20	61	37	38	37	0	0
3	Pathanamthitta	9	10	41	26	26	24	0	0
4	Alappuzha	12	17	44	36	39	33	0	1200
5	Kottayam	18	21	91	68	49	47	210	127
6	Idukki	45	82	274	212	205	171	1600	400
7	Ernakulam	36	43	175	153	122	118	1400	1600
8	Thrissur	20	23	63	49	60	50	1500	8000
9	Palakkad	17	21	80	51	64	60	0	4000
10	Malappuram	21	33	88	29	81	72	0	375
11	Kozhikode	36	47	198	131	145	126	6133	800
12	Wayanad	2	2	6	0	5	5	0	0
13	Kannur	2	2	8	5	5	4	0	2000
14	Kasaragod	2	2	6	4	6	6	0	0
<b>Total</b>		<b>333</b>	<b>456</b>	<b>1544</b>	<b>1038</b>	<b>1182</b>	<b>990</b>	<b>20066</b>	<b>27602</b>



## SCHOOL INFRASTRUCTURE SURVEY 2012

## SCHOOLS ACCORDING TO THE STRUCTURE OF THE BUILDING - TIN SHEET AIDED

Sno	District	No.of schools	total no.of TIN SHEET buildings	total no.of rooms	no.of electrified rooms	no.of class rooms	no.of utilising class rooms	vertical expandable area	horizondal expadable area
1	Thiruvananthapuram	93	166	577	225	466	396	7749	28180
2	Kollam	28	37	149	35	132	116	0	0
3	Pathanamthitta	9	11	44	22	24	21	800	0
4	Alappuzha	34	44	163	88	149	121	0	250
5	Kottayam	22	30	127	103	95	82	1092	20
6	Idukki	40	47	216	172	165	140	4000	108910
7	Emakulam	22	25	124	92	90	79	0	0
8	Thrissur	53	70	311	214	310	225	10086	6412
9	Palakkad	31	37	117	66	89	80	800	3200
10	Malappuram	46	72	254	70	239	203	9114	9270
11	Kozhikode	110	166	500	169	395	330	7417	14852
12	Wayanad	7	8	79	50	69	63	0	0
13	Kannur	15	19	67	41	55	48	4928	2400
14	Kasaragod	1	1	1	0	0	0	0	0
<b>Total</b>		<b>511</b>	<b>733</b>	<b>2729</b>	<b>1347</b>	<b>2278</b>	<b>1904</b>	<b>45986</b>	<b>173494</b>

<b>SCHOOL INFRASTRUCTURE SURVEY 2012</b>
--

<b>SCHOOLS ACCORDING TO THE STRUCTURE OF THE BUILDING - ASBETOS</b>
---

Slno	District	No.of schools	total no.of ASBETOS buildings	total no.of rooms	no.of electrified rooms	no.of class rooms	no.of utilising class rooms	vertical expandable area	horizondal expadable area
1	Thiruvananthapuram	236	327	1108	547	860	737	34802	36007
2	Kollam	83	110	398	137	303	274	3028	4730
3	Pathanamthitta	93	122	457	234	315	272	480480	4450
4	Alappuzha	206	312	1254	879	1111	898	11414	37681
5	Kottayam	165	222	941	674	665	578	1020	18036
6	Idukki	174	290	1164	924	876	786	29180	21990
7	Ernakulam	125	157	781	582	563	506	4820	11220
8	Thrissur	79	112	432	300	427	325	9180	4457
9	Palakkad	153	224	733	300	598	553	7000	10000
10	Malappuram	231	402	1344	508	1306	1130	38740	48900
11	Kozhikode	170	272	985	406	770	671	14771	20660
12	Wayanad	171	311	1059	548	857	768	4800	6800
13	Kannur	97	134	438	219	357	291	8908	6400
14	Kasaragod	63	81	211	122	156	140	2400	11500
<b>Total</b>		<b>2046</b>	<b>3076</b>	<b>11305</b>	<b>6380</b>	<b>9164</b>	<b>7929</b>	<b>650543</b>	<b>242831</b>

**SCHOOL INFRASTRUCTURE SURVEY 2012**

**SCHOOLS ACCORDING TO THE STRUCTURE OF THE BUILDING - ASBETOS GOVT**

Sno	District	No.of schools	total no.of ASBETOS buildings	total no.of rooms	no.of electrified rooms	no.of class rooms	no.of utilising class rooms	vertical expandable area	horizontal expandable area
1	Thiruvananthapuram	178	236	775	435	601	510	29202	24207
2	Kollam	30	33	119	48	106	97	800	10
3	Pathanamthitta	44	58	198	120	133	110	80	3020
4	Alappuzha	125	199	731	553	654	518	1014	15564
5	Kottayam	79	109	394	303	295	260	1020	8230
6	Idukki	78	149	559	484	408	359	1900	3000
7	Ernakulam	80	100	410	330	295	261	820	5620
8	Thrissur	35	54	149	99	144	107	7500	800
9	Palakkad	70	96	317	178	272	247	6600	6800
10	Malappuram	121	195	626	299	607	536	14280	25080
11	Kozhikode	59	86	291	122	237	218	10171	4300
12	Wayanad	109	201	609	343	504	437	0	1600
13	Kannur	38	50	154	76	126	100	0	2000
14	Kasaragod	39	47	114	60	95	83	0	3600
<b>Total</b>		<b>1085</b>	<b>1613</b>	<b>5446</b>	<b>3450</b>	<b>4477</b>	<b>3843</b>	<b>73387</b>	<b>103831</b>

**SCHOOL INFRASTRUCTURE SURVEY 2012**

**SCHOOLS ACCORDING TO THE STRUCTURE OF THE BUILDING - ASBETOS AIDED**

Sno	District	No.of schools	total no.of ASBETOS buildings	total no.of rooms	no.of electrified rooms	no.of class rooms	no.of utilising class rooms	vertical expandable area	horizontal expandable area
1	Thiruvananthapuram	58	91	333	112	259	227	5600	11800
2	Kollam	53	77	279	89	197	177	2228	4720
3	Pathanamthitta	49	64	259	114	182	162	480400	1430
4	Alappuzha	81	113	523	326	457	380	10400	22117
5	Kottayam	86	113	547	371	370	318	0	9806
6	Idukki	96	141	605	440	468	427	27280	18990
7	Ernakulam	45	57	371	252	268	245	4000	5600
8	Thrissur	44	58	283	201	283	218	1680	3657
9	Palakkad	83	128	416	122	326	306	400	3200
10	Malappuram	110	207	718	209	699	594	24460	23820
11	Kozhikode	111	186	694	284	533	453	4600	16360
12	Wayanad	62	110	450	205	353	331	4800	5200
13	Kannur	59	84	284	143	231	191	8908	4400
14	Kasaragod	24	34	97	62	61	57	2400	7900
<b>Total</b>		<b>961</b>	<b>1463</b>	<b>5859</b>	<b>2930</b>	<b>4687</b>	<b>4086</b>	<b>577156</b>	<b>139000</b>

<b>SCHOOL INFRASTRUCTURE SURVEY 2012</b>
--

~~NUMBER OF SCHOOLS BUILDINGS NEEDS~~  
MID DAY MEAL SCHEME - FACILITIES AVAILABLE IN SCHOOLS

Sno	District	Number of schools having				Number of schools not having	
		permanant kitchen	tempeorary kitchen	dining room	separate store room	dining room	separate store room
1	Thiruvananthapuram	663	233	68	466	828	430
2	Kollam	690	176	69	430	797	436
3	Pathanamthitta	536	155	61	247	630	444
4	Alappuzha	526	198	41	314	683	410
5	Kottayam	752	109	73	485	788	376
6	Idukki	391	59	39	235	411	215
7	Ernakulam	793	117	111	567	799	343
8	Thrissur	800	137	103	549	834	388
9	Palakkad	681	226	48	404	859	503
10	Malappuram	1026	310	23	694	1313	642
11	Kozhikode	877	319	42	583	1154	613
12	Wayanad	154	122	7	130	269	146
13	Kannur	1004	240	69	464	1175	780
14	Kasaragod	399	110	35	214	474	295
<b>Total</b>		<b>9292</b>	<b>2511</b>	<b>789</b>	<b>5782</b>	<b>11014</b>	<b>6021</b>

**SCHOOL INFRASTRUCTURE SURVEY 2012**

**NUMBER OF SCHOOLS BUILDINGS NEEDS GOVT  
MID DAY MEAL - FACILITIES AVAILABLE IN GOVT SCHOOLS**

Sno	District	Number of schools having				Number of schools not having	
		permanant kitchen	tempeorary kitchen	dining room	separate store room	dining room	separate store room
1	Thiruvananthapuram	387	131	43	247	475	271
2	Kollam	333	80	20	168	393	245
3	Pathanamthitta	180	79	13	75	246	184
4	Alappuzha	233	89	18	113	304	209
5	Kottayam	246	52	25	133	273	165
6	Idukki	142	37	13	59	166	120
7	Ernakulam	302	63	49	169	316	196
8	Thrissur	197	51	28	115	220	133
9	Palakkad	213	107	19	112	301	208
10	Malappuram	393	150	12	247	531	296
11	Kozhikode	230	97	15	151	312	176
12	Wayanad	90	70	2	63	158	97
13	Kannur	218	59	17	113	260	164
14	Kasaragod	211	78	21	99	268	190
<b>Total</b>		<b>3375</b>	<b>1143</b>	<b>295</b>	<b>1864</b>	<b>4223</b>	<b>2654</b>

<b>SCHOOL INFRASTRUCTURE SURVEY 2012</b>
--

<b>NUMBER OF SCHOOLS BUILDINGS NEEDS AIDED-</b>
---

<b>MID DAY MEAL SCHEME - FACILITIES AVAILABLE IN AIDED SCHOOLS</b>
--

Slno	District	Number of schools having				Number of schools not having	
		permanant kitchen	tempeorary kitchen	dining room	separate store room	dining room	separate store room
1	Thiruvananthapuram	276	102	25	219	353	159
2	Kollam	357	96	49	262	404	191
3	Pathanamthitta	356	76	48	172	384	260
4	Alappuzha	293	109	23	201	379	201
5	Kottayam	506	57	48	352	515	211
6	Idukki	249	22	26	176	245	95
7	Ernakulam	491	54	62	398	483	147
8	Thrissur	603	86	75	434	614	255
9	Palakkad	468	119	29	292	558	295
10	Malappuram	633	160	11	447	782	346
11	Kozhikode	647	222	27	432	842	437
12	Wayanad	64	52	5	67	111	49
13	Kannur	786	181	52	351	915	616
14	Kasaragod	188	32	14	115	206	105
<b>Total</b>		<b>5917</b>	<b>1368</b>	<b>494</b>	<b>3918</b>	<b>6791</b>	<b>3367</b>

**SCHOOL INFRASTRUCTURE SURVEY 2012**

**NUMBER OF SCHOOLS HAVE THE SOURCE OF FUEL FOR COOKING**

**MID DAY MEAL SCHEME - SOURCE OF FUEL FOR COOKING .**

Slno	District	GOVT				AIDED				TOTAL			
		LPG	Bio Gas	Firewood	others	LPG	Bio Gas	Firewood	others	LPG	Bio Gas	Firewood	others
1	Thiruvananthapuram	15	15	507	0	5	6	373	0	20	21	880	0
2	Kollam	5	5	403	0	3	8	443	0	8	13	846	0
3	Pathanamthitta	31	2	253	0	12	5	428	0	43	7	681	0
4	Alappuzha	0	2	321	0	0	4	397	4	0	6	718	4
5	Kottayam	43	5	294	0	15	9	550	0	58	14	844	0
6	Idukki	25	3	171	1	30	5	263	1	55	8	434	2
7	Ernakulam	130	44	316	0	146	12	482	1	276	56	798	1
8	Thrissur	31	7	245	0	54	17	672	0	85	24	917	0
9	Palakkad	33	7	308	1	18	8	576	1	51	15	884	2
10	Malappuram	4	24	533	5	0	30	789	2	4	54	1322	7
11	Kozhikode	5	10	323	0	3	9	865	3	8	19	1188	3
12	Wayanad	2	4	160	0	2	5	116	0	4	9	276	0
13	Kannur	18	3	272	2	8	9	959	3	26	12	1231	5
14	Kasaragod	9	3	286	0	7	3	215	0	16	6	501	0
<b>Total</b>		<b>351</b>	<b>134</b>	<b>4392</b>	<b>9</b>	<b>303</b>	<b>130</b>	<b>7128</b>	<b>15</b>	<b>654</b>	<b>264</b>	<b>11520</b>	<b>24</b>



<b>SCHOOL INFRASTRUCTURE SURVEY 2012</b>
--

**LIST OF SCHOOLS USING BIO GAS FOR COOKING**

Sino	SchoolCode	SchoolName	Revenue District	SchoolCategory	SchoolType
1	28047	Govt. H S Ooramana	Ernakulam	HS	G
2	27019	Govt. H.S.S Akanad	Ernakulam	HS	G
3	28021	Govt. H S S Namakuzhi	Ernakulam	HS	G
4	28018	Govt. H S Piravom	Ernakulam	HS	G
5	33003	St.Mary's Girl's H S Athirampuzha	Kottayam	HS	A
6	28212	St. Paul's L P S Madakkathanam	Ernakulam	LP	A
7	28045	Govt. H S Maneed	Ernakulam	HS	G
8	28025	Govt. H S Panpakuda	Ernakulam	HS	G
9	25099	St. Joseph's H. S. Chathedom	Ernakulam	HS	A
10	28046	Govt. H S Mammalassery	Ernakulam	HS	G
11	28501	Govt. L P S Kalampoor	Ernakulam	LP	G
12	34238	CMS LPS Kayippuram	Alappuzha	LP	A
13	50005	School for the Deaf, Enathu	Pathanamthitta	HS	A
14	37022	N. M. H. S. Kumbanad	Pathanamthitta	HS	A
15	25103	Govt. H. S. S. Ezhikkara	Ernakulam	HS	G
16	25061	Govt. H. S. S. Chengamanad	Ernakulam	HSS	G
17	20010	G. O. H. S. S. Pattambi	Palakkad	HS	G
18	14532	SIVA VILASAM LPS	Kannur	LP	A
19	14027	PRM HSS PANOOR	Kannur	HSS	A
20	14615	Kurumbakkal LPS	Kannur	LP	A
21	14637	Kongatta LPS	Kannur	LP	A

22	14313	Kadirur East LPS	Kannur	LP	A
23	14335	Ponnam M LPS	Kannur	LP	A
24	13571	NERUVAMBRAM UPS	Kannur	UP	A
25	25038	St. Thomas H. S. S. Malayattoor	Ernakulam	HS	A
26	41101	Karicode T.K.M.HSS	Kollam	HSS	A
27	13002	St.Mary's High School Cherupuzha	Kannur	HS	A
28	25028	Govt. H. S. S. Puliyanam	Ernakulam	HS	G
29	25401	Govt. L. P. B. S. Akaparambu	Ernakulam	LP	G
30	25098	M. G. M. Govt. H. S. S. Nayathode	Ernakulam	HS	G
31	13969	GUPS Kokkanam	Kannur	UP	G
32	14058	St.Josephs HS Kunnoth	Kannur	HS	A
33	25082	Govt. H. S. S. Manjapra	Ernakulam	HS	G
34	38237	Govt L.P.S Chandanappally	Pathanamthitta	LP	G
35	38047	M.T.V.H.S.S Kunnam	Pathanamthitta	HSS	A
36	33403	Govt. Town L.P.S Kottayam	Kottayam	LP	G
37	13302	Govt. L.P.S. Anayidukku	Kannur	LP	G
38	28034	Govt. H S Pezhakkappilly	Ernakulam	HS	G
39	25017	D. D. Sabha H. S. Karimpadam	Ernakulam	HS	A
40	25059	Govt. H. S.S . Puthiyakavu	Ernakulam	HS	G
41	25110	Govt. H. S. Binanipuram	Ernakulam	HS	G
42	25109	Govt. H. S. S. Chowara	Ernakulam	HS	G
43	25106	Govt. H. S. West Kadungallur	Ernakulam	HS	G
44	26256	St. Antony's U.P.S. Panangad	Ernakulam	UP	A
45	25095	Govt. V. H. S. S. Thrikkakara	Ernakulam	HS	G
46	25044	St. Mary's H. S. S. Morakkala	Ernakulam	HS	A
47	25076	K. E. M. H. S. Alangad	Ernakulam	HS	A

48	25074	Govt. H. S. S. South Ezhippuram	Ernakulam	HS	G
49	20544	G. U. P. S. Kakkattiri	Palakkad	UP	G
50	25850	Govt. U. P. S. Kottuvally	Ernakulam	UP	G
51	25851	Govt. U. P. S. Thathappilly	Ernakulam	UP	G
52	25006	N. I. V. H. S. S. Marampilly	Ernakulam	HS	A
53	25004	Govt. H. S. Kuttanassery	Ernakulam	HS	G
54	13707	KARIMBAM LPS	Kannur	LP	G
55	26044	Govt. V.H.S.S. Mangayil	Ernakulam	HS	G
56	25246	Govt. L. P. S. Ebor	Ernakulam	LP	G
57	25107	Govt. H. S. S. Pazhantthottam	Ernakulam	HS	G
58	38713	Govt L.P.S Vallicode Vazhamattom	Pathanamthitta	LP	G
59	26244	Govt. Fisheries L.P.S. Panambukadu	Ernakulam	LP	G
60	25050	Govt. H. S. S. Poothrikka	Ernakulam	HS	G
61	26236	St. Peter's. L.P.S Vaduthala	Ernakulam	LP	A
62	37256	St. Mary's LPS Niranam	Pathanamthitta	LP	A
63	40048	Govt HS Nettayam	Kollam	HS	G
64	40027	Govt HSS Yeroor	Kollam	HS	G
65	40222	T. I. S L. P. S Poovathoor	Kollam	LP	A
66	27020	Govt. H .S.S Cheranalkoor Koovapady	Ernakulam	HS	G
67	27037	Govt. V H S S Pallarimangalam	Ernakulam	HS	G
68	27224	Govt. LPS. Okkal	Ernakulam	LP	G
69	27232	Govt. LPS Valayanchirangara	Ernakulam	LP	G
70	27038	Govt. V H S S Kadavoor	Ernakulam	HSS	G
71	26003	Govt. H.S.S Puthenthode	Ernakulam	HS	G

72	26328	St. Joseph's. L.P.S Cheriyakadavu	Ernakulam	LP	A
73	27012	Govt. H S S Kallil	Ernakulam	HS	G
74	26052	Govt. HSS And V.H.S.S Njarakkal	Ernakulam	HS	G
75	48548	Punnappala ALPS	Malappuram	LP	A
76	26025	Govt.H.S.S Elamkunnappuzha	Ernakulam	HS	G
77	26205	Govt. L.P.S. Cheranelloor	Ernakulam	LP	G
78	27046	Govt. H S S Kuttampuzha	Ernakulam	HS	G
79	27047	Govt. H S Poika	Ernakulam	HS	G
80	26045	Govt. H.S.S. Mulanthuruthy	Ernakulam	HS	G
81	27039	Govt. H S S Chathamattom	Ernakulam	HS	G
82	27359	Sacred Heart LPS Ramallur	Ernakulam	LP	A
83	26079	Govt. H.S.S And V.H.S.S. Kadamakudy	Ernakulam	HS	G
84	38327	S.K.V.U.P.S Thattayil	Pathanamthitta	UP	A
85	26309	T.D Girls. L.P.S Kochi	Ernakulam	LP	A
86	31314	St.Joseph's L P S Parappallikunnu	Kottayam	LP	A
87	16570	THRIKKOTUR A.U.P SCHOOL	Kozhikode	UP	A
88	48225	GLPS Thachanna	Malappuram	LP	G
89	48241	Al Anwar UPS Kuniyil	Malappuram	UP	A
90	19313	G. M. L. P. S. Kallamangalam	Malappuram	LP	G
91	19308	G. L. P. S. Cheruparamba	Malappuram	LP	G
92	19357	G. U. P. S. Athavanad	Malappuram	UP	G
93	19337	G. L. P. S. Melmuri	Malappuram	LP	G
94	48411	Karimbuzha GMLPS	Malappuram	LP	G
95	39406	GOVT.L.P.S. KOTTATHALA	Kollam	LP	G
96	18529	G.M.L.P.S. Manhapatta	Malappuram	LP	G

97	33215	Kaipuzha S.K V. Govt. LPS	Kottayam	LP	G
98	18555	G.L.P.S. Thottupoyil	Malappuram	LP	G
99	31063	S. V. N. S. S. H. S. Edanadu	Kottayam	HS	A
100	44056	Victory Girls H. S. Nemom	Thiruvananthapuram	HS	A
101	41249	Nambaruvikala W. U. P. S	Kollam	UP	G
102	33218	Arpookara C.M.S. LPS	Kottayam	LP	A
103	19251	G. U. P. S. Othalur	Malappuram	UP	G
104	42501	Govt. LPS Anad	Thiruvananthapuram	LP	G
105	43250	Govt. U. P. S. Kulasekharam	Thiruvananthapuram	UP	G
106	22231	RMI.PS Arattupuzha	Thrissur	LP	A
107	22219	St. Anne' s M. G. S. Pazhuvil	Thrissur	LP	A
108	42304	Govt. L P S Attingal	Thiruvananthapuram	LP	G
109	19445	G. U. P. S. Neduva	Malappuram	UP	G
110	12302	G. L. P. S. Attakandam	Kasaragod	LP	G
111	18319	M.I.A.M.L.P.S. Karippur	Malappuram	LP	A
112	41333	St Joseph's L.P.S.Karithura	Kollam	LP	A
113	18318	G.M.L.P.S. Karippur	Malappuram	LP	G
114	42350	Govt. U P S Manamboor	Thiruvananthapuram	UP	G
115	32230	CMS LPS Valakom	Kottayam	LP	A
116	24271	C. M. U. P. S Thozhiyur	Thrissur	UP	A
117	24257	G. F. U. P. S Puthenkadappuram	Thrissur	UP	G
118	24207	G. L. P. S Kakkassery	Thrissur	LP	G
119	18030	V.H.M.H.S.S Morayur	Malappuram	HS	A
120	18083	P.P.M H.S.S. Kottukkara	Malappuram	HS	A
121	18364	A.M.U.P.S. Akkode Virippadam	Malappuram	UP	A

122	21647	G. U. P. S. Ummuni	Palakkad	UP	G
123	18239	AUPS Thottakkad	Malappuram	UP	A
124	24263	L. F. C. U. P. S Mammiyur	Thrissur	UP	A
125	19050	G. H. S. S. Edappal	Malappuram	HS	G
126	42238	L M L P S Karippuram	Thiruvananthapuram	LP	A
127	19252	M. T. S. U. P. S. Nannamukku	Malappuram	UP	A
128	19208	G. L. P. S. Kaladi	Malappuram	LP	G
129	24233	S. A. L. P. S Manathala	Thrissur	LP	A
130	19071	IUHSS Parappur	Malappuram	HSS	A
131	23006	G H S VIJAYARAGHAVAPURAM	Thrissur	HS	G
132	19845	PMSAMLPS Peruvallur	Malappuram	LP	A
133	20002	G. V. H. S. S. Vattenad	Palakkad	HS	G
134	19850	AMLPS Vengara Kuttur	Malappuram	LP	A
135	19886	TIOUPS Peruvallur	Malappuram	UP	A
136	19512	G. L. P. S. Theyyangad	Malappuram	LP	G
137	19525	A. M. L. P. S. Perumpadappa	Malappuram	LP	A
138	19055	G. H. S. S. Veliancode	Malappuram	HS	G
139	19046	P. G. H. S. Ponnani	Malappuram	HS	A
140	19538	A. U. P. S. Ayiroor	Malappuram	UP	A
141	21064	H. S. H. S Kallekulangara	Palakkad	HS	A
142	19548	B. E. M. U. P. S. Ponnani	Malappuram	UP	A
143	50003	Assisi school for the blind kalaketty	Kottayam	UP	A
144	19513	A. M. L. P. S. Karukathuruthi	Malappuram	LP	A
145	24619	I. M. L. P. S. Chelakkara	Thrissur	LP	A
146	19056	G. H. S. S. Palapetty	Malappuram	HS	G

147	20355	A. U. P. S. Kalluvazhi	Palakkad	UP	A
148	23018	G H S S IRANIKULAM	Thrissur	HS	G
149	18754	AMUPS Poovathani	Malappuram	UP	A
150	18759	KNMAMUPS Vazhenkada North	Malappuram	UP	A
151	18715	GMLPS Kakkooth	Malappuram	LP	G
152	43309	Govt. L. P. S. Manchanppara	Thiruvananthapuram	LP	G
153	36409	Govt. L P School Puthuppally	Alappuzha	LP	G
154	18710	AMLPS Edakkal	Malappuram	LP	A
155	18718	AMLPS Kunnappalli	Malappuram	LP	A
156	18741	AMLPS Vazhenkada South	Malappuram	LP	A
157	43037	Govt. H. S. Katchani	Thiruvananthapuram	HS	G
158	23530	N S I P S VALOOR	Thrissur	LP	A
159	23517	S H C L P G S THUMBOOR	Thrissur	LP	A
160	30218	S.T.L.P.S Thankamony	Idukki	LP	A
161	30225	S.J.L.P.S.Vellayamkudy	Idukki	LP	A
162	43083	S. M. V. Model H. S. S. Thiruvananthapuram	Thiruvananthapuram	HS	G
163	21826	G. L. P. S. Pulluvayilkunnu	Palakkad	LP	G
164	42436	Govt MLPS Kudavoor	Thiruvananthapuram	LP	G
165	23431	A M L P S PAPPINIVATTAM EAST	Thrissur	LP	A
166	22678	N. C. U. P. S. AYYANTHOLE	Thrissur	UP	A
167	23453	A M U P S PAPPINIVATTAM	Thrissur	UP	A
168	23435	G F L P S VEKKODE	Thrissur	UP	G
169	22080	S. D. V. H. S. PERAMANGALAM	Thrissur	HS	A
170	22013	S. H. OF MARY'S C. G. H. S.	Thrissur	HS	A

KADASSANKADAVU					
171	20365	H. K. C. M. M. School For Blind Karimpuzha	Palakkad	UP	A
172	20037	P. T. B. S. H. S. Adakkaputhur	Palakkad	HS	A
173	23080	O L F G H S MATHILAKAM	Thrissur	HS	A
174	11231	A. L. P. S. Vorkadi Kapiri	Kasaragod	LP	A
175	23407	V V K M M L P S THIRUVALLOOR	Thrissur	LP	A
176	43004	Govt. H. S. S. Thonnackal	Thiruvananthapuram	HSS	G
177	43439	Govt. L. P. S Andoorkonam	Thiruvananthapuram	LP	G
178	43448	Govt. U. P. S. Edavilakom	Thiruvananthapuram	UP	G
179	43411	Govt. L. P. S. Korani	Thiruvananthapuram	LP	G
180	43087	A M H S S Thirumala	Thiruvananthapuram	HS	A
181	43253	S. S. D. Sisuvihar U. P. S. Vazhuthacaud	Thiruvananthapuram	UP	A
182	41421	Mohammadans L P S Pallithottam	Kollam	LP	A
183	21351	G. U. P. S. Nanniyode	Palakkad	HS	G
184	21851	Arogyamatha L. P. S. Kottathara	Palakkad	LP	A
185	21849	A. L. P. S. Kulappadam	Palakkad	LP	A
186	12059	G. H. S. S. Udinoor	Kasaragod	HSS	G
187	21437	I. B. S. Kannanur	Palakkad	LP	A
188	18576	G.M.U.P.S. Melakkam	Malappuram	UP	G
189	18562	G.L.P.S. Vettekkode	Malappuram	LP	G
190	39303	G.L.P.S Edaikkidom	Kollam	LP	G
191	39323	M.M.L.P.S Andoor	Kollam	LP	A
192	21439	G. B. U. P. S. Kuzhalmannam	Palakkad	HS	G
193	48239	VAUPS Kavannur	Malappuram	UP	A



194	39338	K.U.L.P.S Vengoor	Kollam	LP	A
195	47463	GMUPS KARUVAMPOIL	Kozhikode	UP	G
196	16461	AMUPS KAYAKKODI	Kozhikode	UP	A
197	23202	G W L P S VAZHACHAL	Thrissur	LP	G
198	19532	A.M.L.P.S. Vadamukku	Malappuram	LP	A
199	23228	L F C L P S KORATTY	Thrissur	LP	A
200	39007	H.S Arkannoor	Kollam	HS	A
201	23309	U M L P S THURAVANKADU	Thrissur	LP	A
202	16076	A.J.J.M. HS CHATHANKOTTU NADA	Kozhikode	HS	A
203	47484	GUPS PUTHUR	Kozhikode	UP	G
204	21272	S V. U. P. S. Vadakkenchery	Palakkad	UP	A
205	19339	G. L. P. S. Naduvattam	Malappuram	LP	G
206	19370	A. M. U. P. S. Punnathala	Malappuram	UP	A
207	19340	A. M. L. P. S. Puthanathani	Malappuram	LP	A
208	19382	A. U. P. S. Naduvattom	Malappuram	UP	A
209	19301	G. L. P. S. Athipetta	Malappuram	LP	G
210	19059	Cherural H. S. Kurumbathur	Malappuram	HS	A
211	43405	Govt. L. P. S. Cheramanthuruthu	Thiruvananthapuram	LP	G
212	22074	G. V. H. S. S. Puthur	Thrissur	HS	G
213	47450	GLPS PAYAMBALASSERY	Kozhikode	LP	G
214	48536	Thiruvalli GLPS	Malappuram	LP	G
215	12524	A. L. P. S. Northtrikarpur	Kasaragod	LP	A
216	43432	L. P. S. Kailathukonam	Thiruvananthapuram	LP	A
217	43449	Govt. U. P. S. Kallor	Thiruvananthapuram	UP	G
218	43407	S K. V. L. P. S. Kadinamkulam	Thiruvananthapuram	LP	A

219	47332	Sacred Heart UPS Thiruvambady	Kozhikode	UP	A
220	36427	F G M M S C L P S Bharanicavu	Alappuzha	LP	A
221	<del>18082</del>	CHMHS Pookolathur . . . . .	Malappuram . . . . .	HS . . . . .	A . . . . .
222	<del>43157</del>	Govt. U. P. S. Pothencode	Thiruvananthapuram	UP	G
223	11440	B. A. H. M. A. L. P. S. Panarkulam	Kasaragod	LP	A
224	35305	G H. W. LPS. Karuvatta	Alappuzha	LP	G
225	47506	ALPS KOONANCHERY	Kozhikode	LP	A
226	12036	G. H. S. S. South Trikarapur	Kasaragod	HSS	G
227	36341	M T L P School Punthala	Alappuzha	LP	A
228	47231	AUPS Kunnamangalam	Kozhikode	UP	A
229	17332	G. U. P. S. Kodal	Kozhikode	UP	G
230	16343	GUPS OLLUR	Kozhikode	UP	G
231	47336	GMUPS Kodiyathur	Kozhikode	UP	G
232	47340	GUPS Manassery	Kozhikode	UP	G
233	47339	GMUPS Chennamangallur	Kozhikode	UP	G
234	17020	St. Joseph's Anglo Indian Girls H. S. S	Kozhikode	HS	A
235	17216	B. E. M. Girls L. P. S	Kozhikode	LP	A
236	47342	LFUPS Venappara	Kozhikode	UP	A
237	17261	GTTI(Men) Kozhikode	Kozhikode	UP	G
238	31059	Sreekrishna V H S S Kurichithanam	Kottayam	HSS	A
239	17443	G. L. P. S. Eranhikkal	Kozhikode	LP	G
240	33086	ST.JOSEPHS GHS PAIPPAD	Kottayam	HS	A
241	33312	Perumai West Govt. UPS	Kottayam	UP	G
242	32359	Govt. UPS Panackachira	Kottayam	UP	G
243	46425	Kunnamkary St. Joseph's UPS	Alappuzha	UP	A

244	29421	S.L.P.S. Pottankadu	Idukki	LP	A
245	32341	Govt. NS LPS Chirackadavu	Kottayam	LP	G
246	32318	CR LPS Manipuzha	Kottayam	LP	A
247	19808	GMLPS Edakkaparamba	Malappuram	LP	G
248	30519	G.L.P.S. Udumbanchola	Idukki	LP	G
249	30531	Govt.U.P.S. Parathode	Idukki	UP	G
250	30209	G.L.P.S.Pookulam	Idukki	LP	G
251	41091	Pavunba H S	Kollam	HS	A
252	15221	S A L P S Kuppadithara	Wayanad	LP	A
253	15244	G U P S Kaniyambetta	Wayanad	UP	G
254	15239	G L P S Karuvanthode	Wayanad	LP	G
255	15251	St. Joseph's U P S Meppadi	Wayanad	UP	A
256	15201	G L P S Kalpetta	Wayanad	LP	G
257	15223	V L P S Puthusserikadav	Wayanad	LP	A
258	15203	S D M L P S Kalpetta	Wayanad	LP	A
259	15031	G V H S S Karimkutty	Wayanad	HSS	G
260	29347	S. T. L. P. School Kolady	Idukki	LP	A
261	29355	S. J. L. P. School Peryanpra	Idukki	LP	A
262	18678	K S B Vallikkapatta	Malappuram	LP	A
263	19781	G. M. U. P. S. Paravanna	Malappuram	UP	G
264	15015	M T D M H S Thondernadu	Wayanad	HSS	A

<b>SCHOOL INFRASTRUCTURE SURVEY 2012</b>
--

<b>NUMBER OF SCHOOLS NEED REPLACEMENT OF UTENSILS</b>
---

S/no	District	GOVT	AIDED	TOTAL
1	Thiruvananthapuram	396	241	637
2	Kollam	292	284	576
3	Pathanamthitta	221	340	561
4	Alappuzha	214	249	463
5	Kottayam	202	257	459
6	Idukki	126	139	265
7	Ernakulam	237	292	529
8	Thrissur	187	426	613
9	Palakkad	230	350	580
10	Malappuram	395	473	868
11	Kozhikode	243	508	751
12	Wayanad	135	91	226
13	Kannur	181	427	608
14	Kasaragod	217	102	319
<b>Total</b>		<b>3276</b>	<b>4179</b>	<b>7455</b>

## SCHOOL INFRASTRUCTURE SURVEY 2012

## H.M.CUM OFFICE ROOM

Slno	District	Government				Aided				Total			
		No.of schools having H.M.cum Office Room	No.of schools not having H.M.cum Office Room	Total No.of rooms	Total No.of electrified rooms	No.of schools having H.M.cum Office Room	No.of schools not having H.M.cum Office Room	Total No.of rooms	Total No.of electrified rooms	No.of schools having H.M.cum Office Room	No.of schools not having H.M.cum Office Room	Total No.of rooms	Total No.of electrified rooms
1	Thiruvananthapuram	496	409	558	551	366	290	411	407	862	699	969	958
2	Kollam	397	280	428	423	443	349	489	477	840	629	917	900
3	Pathanamthitta	255	169	278	273	429	255	462	453	684	424	740	726
4	Alappuzha	311	182	322	318	390	294	442	431	701	476	764	749
5	Kottayam	284	246	300	300	553	479	602	602	837	725	902	902
6	Idukki	164	137	163	156	262	213	264	262	426	350	427	418
7	Ernakulam	346	311	369	367	539	472	587	579	885	783	956	946
8	Thrissur	240	220	254	252	671	572	709	698	911	792	963	950
9	Palakkad	298	212	304	289	558	390	1975	1946	856	602	2279	2235
10	Malappuram	508	352	644	630	764	510	772	715	1272	862	1416	1345
11	Kozhikode	315	227	328	305	848	572	876	821	1163	799	1204	1126
12	Wayanad	146	120	142	133	111	90	114	112	257	210	256	245
13	Kannur	251	217	269	261	921	559	938	904	1172	776	1207	1165
14	Kasaragod	269	222	270	258	212	168	210	194	481	390	480	452
<b>Total</b>		<b>4280</b>	<b>3304</b>	<b>4629</b>	<b>4516</b>	<b>7067</b>	<b>5213</b>	<b>8851</b>	<b>8601</b>	<b>11347</b>	<b>8517</b>	<b>13480</b>	<b>13117</b>

## SCHOOL INFRASTRUCTURE SURVEY 2012

## STAFF ROOM

Sno	District	Government				Aided				Total			
		No.of schools having Staff Room	No.of schools not having Staff Room	Total No.of rooms	Total No.of electrified rooms	No.of schools having Staff Room	No.of schools not having Staff Room	Total No.of rooms	Total No.of electrified rooms	No.of schools having Staff Room	No.of schools not having Staff Room	Total No.of rooms	Total No.of electrified rooms
1	Thiruvananthapuram	258	517	429	425	219	378	381	364	477	895	810	789
2	Kollam	176	408	250	247	304	449	450	439	480	857	700	686
3	Pathanamthitta	104	259	131	126	196	431	283	268	300	690	414	394
4	Alappuzha	127	318	162	162	231	401	338	330	358	719	500	492
5	Kottayam	160	295	188	188	339	559	417	417	499	854	605	605
6	Idukki	79	178	90	89	148	270	182	178	227	448	272	267
7	Ernakulam	188	362	240	238	360	543	481	475	548	905	721	713
8	Thrissur	159	248	201	199	437	687	511	506	596	935	712	705
9	Palakkad	120	318	159	156	266	579	371	338	386	897	530	494
10	Malappuram	185	537	230	229	328	784	474	453	513	1321	704	682
11	Kozhikode	139	325	175	169	340	865	428	411	479	1190	603	580
12	Wayanad	79	155	91	88	69	115	74	73	148	270	165	161
13	Kannur	158	272	202	196	336	953	418	403	494	1225	620	599
14	Kasaragod	148	287	167	161	119	219	124	115	267	506	291	276
<b>Total</b>		<b>2080</b>	<b>4479</b>	<b>2715</b>	<b>2673</b>	<b>3692</b>	<b>7233</b>	<b>4932</b>	<b>4770</b>	<b>5772</b>	<b>11712</b>	<b>7647</b>	<b>7443</b>

## SCHOOL INFRASTRUCTURE SURVEY 2012

## LIBRARY

Slno	District	Government				Aided				Total			
		No.of schools having Library	No.of schools not having Library	Total No.of rooms	Total No.of electrified rooms	No.of schools having Library	No.of schools not having Library	Total No.of rooms	Total No.of electrified rooms	No.of schools having Library	No.of schools not having Library	Total No.of rooms	Total No.of electrified rooms
1	Thiruvananthapuram	210	518	231	224	140	378	157	139	350	896	388	363
2	Kollam	136	410	149	145	191	453	212	201	327	863	361	346
3	Pathanamthitta	73	258	82	76	143	432	154	135	216	690	236	211
4	Alappuzha	96	322	96	93	154	402	161	157	250	724	257	250
5	Kottayam	112	298	117	117	235	563	244	241	347	861	361	358
6	Idukki	64	179	64	61	90	271	93	90	154	450	157	151
7	Ernakulam	150	365	162	160	257	545	281	275	407	910	443	435
8	Thrissur	127	248	131	127	316	689	276	261	443	937	407	388
9	Palakkad	80	320	82	79	118	587	121	108	198	907	203	187
10	Malappuram	131	543	131	119	177	792	181	153	308	1335	312	272
11	Kozhikode	108	327	112	107	208	868	215	190	316	1195	327	297
12	Wayanad	45	160	45	43	40	116	40	36	85	276	85	79
13	Kannur	102	276	113	106	160	967	170	159	262	1243	283	265
14	Kasaragod	94	289	84	78	72	219	55	48	166	508	139	126
<b>Total</b>		<b>1528</b>	<b>4513</b>	<b>1599</b>	<b>1535</b>	<b>2301</b>	<b>7282</b>	<b>2360</b>	<b>2193</b>	<b>3829</b>	<b>11795</b>	<b>3959</b>	<b>3728</b>

## SCHOOL INFRASTRUCTURE SURVEY 2012

## SCIENCE LAB

Slno	District	Government				Aided				Total			
		No.of schools having Science Lab	No.of schools not having Science Lab	Total No.of rooms	Total No.of electrified rooms	No.of schools having Science Lab	No.of schools not having Science Lab	Total No.of rooms	Total No.of electrified rooms	No.of schools having Science Lab	No.of schools not having Science Lab	Total No.of rooms	Total No.of electrified rooms
1	Thiruvananthapuram	196	518	382	376	135	378	255	241	331	896	637	617
2	Kollam	110	413	190	188	161	453	273	262	271	866	463	450
3	Pathanamthitta	65	259	117	108	129	432	220	208	194	691	337	316
4	Alappuzha	83	322	139	137	149	402	259	249	232	724	398	386
5	Kottayam	85	298	147	144	212	563	257	256	297	861	404	400
6	Idukki	53	178	69	68	76	271	90	85	129	449	159	153
7	Ernakulam	130	365	200	200	211	545	311	303	341	910	511	503
8	Thrissur	108	248	148	146	264	689	273	266	372	937	421	412
9	Palakkad	87	320	221	213	116	587	158	141	203	907	379	354
10	Malappuram	125	543	163	152	145	793	176	164	270	1336	339	316
11	Kozhikode	99	327	149	144	152	869	211	204	251	1196	360	348
12	Wayanad	43	160	60	58	31	116	43	41	74	276	103	99
13	Kannur	109	277	204	197	144	967	193	191	253	1244	397	388
14	Kasaragod	103	288	141	136	66	220	59	53	169	508	200	189
<b>Total</b>		<b>1396</b>	<b>4516</b>	<b>2330</b>	<b>2267</b>	<b>1991</b>	<b>7285</b>	<b>2778</b>	<b>2664</b>	<b>3387</b>	<b>11801</b>	<b>5108</b>	<b>4931</b>



## SCHOOL INFRASTRUCTURE SURVEY 2012

## COMPUTER LAB

Sno	District	Government				Aided				Total			
		No.of schools having Computer Lab	No.of schools not having Computer Lab	Total No.of rooms	Total No.of electrified rooms	No.of schools having Computer Lab	No.of schools not having Computer Lab	Total No.of rooms	Total No.of electrified rooms	No.of schools having Computer Lab	No.of schools not having Computer Lab	Total No.of rooms	Total No.of electrified rooms
1	Thiruvananthapuram	313	517	430	428	209	378	277	275	522	895	707	703
2	Kollam	188	411	224	220	231	453	269	265	419	864	493	485
3	Pathanamthitta	106	259	126	126	189	432	227	225	295	691	353	351
4	Alappuzha	127	321	146	144	230	398	265	264	357	719	411	408
5	Kottayam	164	295	186	185	374	563	425	425	538	858	611	610
6	Idukki	92	176	102	101	178	271	192	191	270	447	294	292
7	Emakulam	225	364	253	253	356	544	427	425	581	908	680	678
8	Thrissur	170	247	197	196	452	689	489	487	622	936	686	683
9	Palakkad	129	319	169	162	233	586	275	267	362	905	444	429
10	Malappuram	244	541	317	311	321	787	401	395	565	1328	718	706
11	Kozhikode	163	326	196	193	434	863	477	475	597	1189	673	668
12	Wayanad	78	158	106	103	62	116	72	72	140	274	178	175
13	Kannur	160	276	200	198	352	957	394	391	512	1233	594	589
14	Kasaragod	159	288	187	186	112	219	110	109	271	507	297	295
<b>Total</b>		<b>2318</b>	<b>4498</b>	<b>2839</b>	<b>2806</b>	<b>3733</b>	<b>7256</b>	<b>4300</b>	<b>4266</b>	<b>6051</b>	<b>11754</b>	<b>7139</b>	<b>7072</b>

## SCHOOL INFRASTRUCTURE SURVEY 2012

## LANGUAGE LAB

Sno	District	Government				Aided				Total			
		No.of schools having Language Lab	No.of schools not having Language Lab	Total No.of rooms	Total No.of electrified rooms	No.of schools having Language Lab	No.of schools not having Language Lab	Total No.of rooms	Total No.of electrified rooms	No.of schools having Language Lab	No.of schools not having Language Lab	Total No.of rooms	Total No.of electrified rooms
1	Thiruvananthapuram	19	518	21	20	20	378	20	18	39	896	41	38
2	Kollam	20	413	19	16	23	453	23	20	43	866	42	36
3	Pathanamthitta	8	259	8	8	7	432	7	5	15	691	15	13
4	Alappuzha	7	322	4	4	19	402	19	18	26	724	23	22
5	Kottayam	10	298	10	10	28	563	29	29	38	861	39	39
6	Idukki	2	179	2	2	6	271	6	6	8	450	8	8
7	Ernakulam	7	365	7	7	26	545	27	27	33	910	34	34
8	Thrissur	17	248	15	15	103	689	37	34	120	937	52	49
9	Palakkad	6	320	6	4	14	587	21	18	20	907	27	22
10	Malappuram	3	543	3	3	24	793	25	19	27	1336	28	22
11	Kozhikode	4	327	4	4	26	869	26	21	30	1196	30	25
12	Wayanad	1	160	0	0	4	116	5	5	5	276	5	5
3	Kannur	6	277	6	6	11	967	11	10	17	1244	17	16
4	Kasaragod	23	289	4	1	30	220	5	3	53	509	9	4
	<b>Total</b>	<b>133</b>	<b>4518</b>	<b>109</b>	<b>100</b>	<b>341</b>	<b>7285</b>	<b>261</b>	<b>233</b>	<b>474</b>	<b>11803</b>	<b>370</b>	<b>333</b>

## SCHOOL INFRASTRUCTURE SURVEY 2012

## MULTIMEDIA ROOM

Sno	District	Government				Aided				Total			
		No. of schools having Multimedia Room	No. of schools not having Multimedia Room	Total No. of rooms	Total No. of electrified rooms	No. of schools having Multimedia Room	No. of schools not having Multimedia Room	Total No. of rooms	Total No. of electrified rooms	No. of schools having Multimedia Room	No. of schools not having Multimedia Room	Total No. of rooms	Total No. of electrified rooms
1	Thiruvananthapuram	80	518	93	91	44	378	58	57	124	896	151	148
2	Kollam	19	413	26	25	38	453	40	38	57	866	66	63
3	Pathanamthitta	17	259	18	18	32	432	33	32	49	691	51	50
4	Alappuzha	28	322	26	26	47	402	47	47	75	724	73	73
5	Kottayam	34	298	38	38	92	563	94	94	126	861	132	132
6	Idukki	8	179	8	8	30	271	34	34	38	450	42	42
7	Emakulam	59	365	59	59	102	545	104	103	161	910	163	162
8	Thrissur	43	248	49	49	141	689	90	89	184	937	139	138
9	Palakkad	35	320	47	45	48	587	49	48	83	907	96	93
10	Malappuram	58	543	68	68	69	793	70	67	127	1336	138	135
11	Kozhikode	73	327	77	72	118	868	125	122	191	1195	202	194
12	Wayanad	29	160	29	28	15	116	15	15	44	276	44	43
13	Kannur	63	276	69	69	68	967	71	70	131	1243	140	139
14	Kasaragod	51	289	38	37	39	220	15	15	90	509	53	52
	<b>Total</b>	<b>597</b>	<b>4517</b>	<b>645</b>	<b>633</b>	<b>883</b>	<b>7284</b>	<b>845</b>	<b>831</b>	<b>1480</b>	<b>11801</b>	<b>1490</b>	<b>1464</b>

SCHOOL INFRASTRUCTURE SURVEY 2012  
CO CURRICULAR/ACTIVITY ROOM

Sl.No	District	Government				Aided				Total		
		No. of schools having Co curricular/Activity Room	No. of schools not having Co curricular/Activity Room	Total No. of rooms	Total No. of electrified rooms	No. of schools having Co curricular/Activity Room	No. of schools not having Co curricular/Activity Room	Total No. of rooms	Total No. of electrified rooms	No. of schools having Co curricular/Activity Room	No. of schools not having Co curricular/Activity Room	Total No. of rooms
1	Thiruvananthapuram	44	518	48	45	33	378	42	29	77	896	90
2	Kollam	11	413	13	12	24	453	24	22	35	866	37
3	Pathanamthitta	8	259	8	8	17	432	18	17	25	691	26
4	Alappuzha	13	322	11	9	25	402	25	22	38	724	36
5	Kottayam	12	298	12	12	48	563	50	45	60	861	62
6	Idukki	3	179	3	3	19	271	20	19	22	450	23
7	Emakulam	13	365	13	13	57	545	65	65	70	910	78
8	Thrissur	13	248	7	7	129	689	65	60	142	937	72
9	Palakkad	8	320	9	9	21	587	21	18	29	907	30
10	Malappuram	11	543	11	11	16	793	16	13	27	1336	27
11	Kozhikode	7	327	7	5	28	869	31	25	35	1196	38
12	Wayanad	1	160	0	0	5	116	7	7	6	276	7
13	Kannur	8	277	8	8	27	967	29	24	35	1244	37
14	Kasaragod	26	289	7	5	32	220	5	5	58	509	12
<b>Total</b>		<b>178</b>	<b>4518</b>	<b>157</b>	<b>147</b>	<b>481</b>	<b>7285</b>	<b>418</b>	<b>371</b>	<b>659</b>	<b>11803</b>	<b>575</b>

## SCHOOL INFRASTRUCTURE SURVEY 2012

## NCC/NSS/SCOUT &amp; GUIDE ROOM

Sno	District	Government				Aided				Total			
		No. of schools having NCC/NSS/Scout & Guide Room	No. of schools not having NCC/NSS/Scout & Guide Room	Total No. of rooms	Total No. of electrified rooms	No. of schools having NCC/NSS/Scout & Guide Room	No. of schools not having NCC/NSS/Scout & Guide Room	Total No. of rooms	Total No. of electrified rooms	No. of schools having NCC/NSS/Scout & Guide Room	No. of schools not having NCC/NSS/Scout & Guide Room	Total No. of rooms	Total No. of electrified rooms
1	Thiruvananthapuram	38	518	52	51	40	378	47	42	78	896	99	93
2	Kollam	13	413	13	10	52	453	64	60	65	866	77	70
3	Pathanamthitta	4	259	5	5	34	432	38	34	38	691	43	39
4	Alappuzha	15	322	12	12	41	402	44	38	56	724	56	50
5	Kottayam	6	298	6	5	47	563	52	51	53	861	58	56
6	Idukki	3	179	3	3	15	271	16	15	18	450	19	18
7	Ernakulam	18	365	18	18	74	545	80	76	92	910	98	94
8	Thirur	14	248	10	7	129	689	73	66	143	937	83	73
9	Palakkad	11	320	12	12	28	587	32	25	39	907	44	37
10	Malappuram	8	543	9	7	37	793	41	33	45	1336	50	40
11	Kozhikode	4	327	4	3	37	869	44	36	41	1196	48	39
12	Wayanad	5	160	4	2	6	116	6	6	11	276	10	8
13	Kannur	13	277	14	14	46	967	51	42	59	1244	65	56
14	Kasaragod	31	289	11	8	35	220	13	13	66	509	24	21
<b>Total</b>		<b>183</b>	<b>4518</b>	<b>173</b>	<b>157</b>	<b>621</b>	<b>7285</b>	<b>601</b>	<b>537</b>	<b>804</b>	<b>11803</b>	<b>774</b>	<b>694</b>

## SCHOOL INFRASTRUCTURE SURVEY 2012

## RESOURCE ROOM

Sno	District	Government				Aided				Total			
		No.of schools having Resource Room	No.of schools not having Resource Room	Total No.of rooms	Total No.of electrified rooms	No.of schools having Resource Room	No.of schools not having Resource Room	Total No.of rooms	Total No.of electrified rooms	No.of schools having Resource Room	No.of schools not having Resource Room	Total No.of rooms	Total No.of electrified rooms
1	Thiruvananthapuram	58	518	59	54	20	378	20	16	78	896	79	70
2	Kollam	12	413	11	9	12	453	12	10	24	866	23	19
3	Pathanamthitta	8	259	9	5	7	432	7	7	15	691	16	12
4	Alappuzha	15	322	12	12	12	402	13	13	27	724	25	25
5	Kottayam	16	298	16	16	18	563	18	17	34	861	34	33
6	Idukki	14	179	14	12	2	271	2	2	16	450	16	14
7	Ermakulam	19	365	19	19	39	545	39	39	58	910	58	58
8	Thirissur	23	248	17	16	94	689	25	24	117	937	42	40
9	Palakkad	22	319	23	23	9	587	12	12	31	906	35	35
10	Malappuram	22	542	24	21	9	793	9	8	31	1335	33	29
11	Kozhikode	20	327	20	15	12	869	12	8	32	1196	32	23
12	Wayanad	7	160	6	6	2	116	2	2	9	276	8	8
13	Kannur	10	277	10	10	18	967	19	16	28	1244	29	26
14	Kasaragod	37	288	18	16	29	220	3	3	66	508	21	19
Total		283	4515	258	234	283	7285	193	177	566	11800	451	411

## SCHOOL INFRASTRUCTURE SURVEY 2012

## SPORTS ROOM

Slno	District	Government				Aided				Total			
		No.of schools having Sports Room	No.of schools not having Sports Room	Total No.of rooms	Total No.of electrified rooms	No.of schools having Sports Room	No.of schools not having Sports Room	Total No.of rooms	Total No.of electrified rooms	No.of schools having Sports Room	No.of schools not having Sports Room	Total No.of rooms	Total No.of electrified rooms
1	Thiruvananthapuram	37	518	38	28	48	378	48	38	85	896	86	66
2	Kollam	16	413	15	8	37	453	37	34	53	866	52	42
3	Pathanamthitta	8	259	8	8	24	432	25	21	32	691	33	29
4	Alappuzha	13	322	10	9	35	402	35	27	48	724	45	36
5	Kottayam	11	298	15	12	54	563	55	50	65	861	70	62
6	Idukki	7	179	7	7	27	271	27	23	34	450	34	30
7	Emakulam	22	365	22	21	80	545	82	78	102	910	104	99
8	Thrissur	17	248	10	9	118	689	57	54	135	937	67	63
9	Palakkad	24	320	24	18	43	587	45	36	67	907	69	54
10	Malappuram	20	543	20	11	71	793	72	46	91	1336	92	57
11	Kozhikode	24	327	24	15	67	869	69	47	91	1196	93	62
12	Wayanad	5	160	4	3	14	116	14	10	19	276	18	13
13	Kannur	24	277	27	25	57	967	58	55	81	1244	85	80
14	Kasaragod	38	289	19	12	41	220	16	11	79	509	35	23
	<b>Total</b>	<b>266</b>	<b>4518</b>	<b>243</b>	<b>186</b>	<b>716</b>	<b>7285</b>	<b>640</b>	<b>530</b>	<b>982</b>	<b>11803</b>	<b>883</b>	<b>716</b>

SCHOOL INFRASTRUCTURE SURVEY 2012							
SCHOOLS PROTECTED BY BOUNDARY WALLS							
Sno	District	Number of schools according to the nature of boundary walls					Number of schools not having boundary wall
		Pucca	Pucca but broken	Green fence	Barbed wire fence	Combination of Pucca & kucha	
1	Thiruvananthapuram	453	233	8	8	78	116
2	Kollam	465	173	7	7	44	170
3	Pathanamthitta	203	191	8	7	73	209
4	Alappuzha	325	203	12	30	87	70
5	Kottayam	359	227	7	9	76	183
6	Idukki	99	71	19	27	41	193
7	Ernakulam	524	208	13	3	60	104
8	Thrissur	501	194	29	30	106	77
9	Palakkad	357	167	32	63	187	101
10	Malappuram	515	345	11	22	124	319
11	Kozhikode	394	293	10	18	85	396
12	Wayanad	30	51	7	23	38	127
13	Kannur	320	197	7	4	59	657
14	Kasaragod	156	148	5	5	51	144
<b>TOTAL</b>		<b>4701</b>	<b>2701</b>	<b>175</b>	<b>256</b>	<b>1109</b>	<b>2866</b>



**SCHOOL INFRASTRUCTURE SURVEY 2012**

**SCHOOLS PROTECTED BY BOUNDARY WALLS - GOVT SCHOOLS**

Slno	District	Number of schools according to the nature of boundary walls					Number of schools not having boundary wall
		Pucca	Pucca but broken	Green fence	Barbed wire fence	Combination of Pucca & kucha	
1	Thiruvananthapuram	280	167	4		37	30
2	Kollam	244	96	1	1	17	54
3	Pathanamthitta	101	99	1		24	34
4	Alappuzha	154	119		2	30	18
5	Kottayam	130	112	2	1	30	23
6	Idukki	48	36	2	2	24	67
7	Ernakulam	209	109	4		21	24
8	Thrissur	145	70	3	1	13	16
9	Palakkad	152	86	3	5	46	28
10	Malappuram	223	171		2	48	99
11	Kozhikode	144	109	1	1	28	44
12	Wayanad	23	41	1	4	31	60
13	Kannur	125	76	2	1	10	63
14	Kasaragod	97	107		2	25	58
<b>TOTAL</b>		<b>2075</b>	<b>1398</b>	<b>24</b>	<b>22</b>	<b>384</b>	<b>618</b>

**SCHOOL INFRASTRUCTURE SURVEY 2012**

**SCHOOLS PROTECTED BY BOUNDARY WALLS - AIDED SCHOOLS**

Slno	District	Number of schools according to the nature of boundary walls					Number of schools not having boundary wall
		Pucca	Pucca but broken	Green fence	Barbed wire fence	Combination of Pucca & kucha	
1	Thiruvananthapuram	173	66	4	8	41	86
2	Kollam	221	77	6	6	27	116
3	Pathanamthitta	102	92	7	7	49	175
4	Alappuzha	171	84	12	28	57	52
5	Kottayam	229	115	5	8	46	160
6	Idukki	51	35	17	25	17	126
7	Ernakulam	315	99	9	3	39	80
8	Thrissur	356	124	26	29	93	61
9	Palakkad	205	81	29	58	141	73
10	Malappuram	292	174	11	20	76	220
11	Kozhikode	250	184	9	17	57	352
12	Wayanad	7	10	6	19	7	67
13	Kannur	195	121	5	3	49	594
14	Kasaragod	59	41	5	3	26	86
<b>TOTAL</b>		<b>2626</b>	<b>1303</b>	<b>151</b>	<b>234</b>	<b>725</b>	<b>2248</b>

**SCHOOL INFRASTRUCTURE SURVEY 2012**

**SCHOOLS PROTECTED BY BOUNDARY WALLS LP/UP SCHOOLS**

SIno	AEO	Number of schools according to the nature of boundary walls					Number of schools not having boundary wall
		Pucca	Pucca but broken	Green fence	Barbed wire fence	Combination of Pucca & kucha	
1	Manjeswar	19	22	1		7	19
2	Kumbla	18	17		1	8	24
3	Kasaragod	26	24		1	5	19
4	Bekal	15	11			8	7
5	Hosdurg	13	14	2		4	23
6	Chittarikal	6	10		2	2	18
7	Cheruvathur	18	11	2	1	3	20
8	Kannur South	12	4			1	60
9	Kannur North	21	7			5	55
10	Irikur	12	16		1	1	41
11	Madayi	20	18			3	33
12	Pappinissery	35	11	1		3	22
13	Thalparamba North	19	27	1	1	4	22
14	Thaliparamba South	10	6			1	39
15	Payyannur	24	17	1		4	25
16	Thalassery South	18	1		1	4	39
17	Thalassery North	10	3			6	53
18	Chokli	14	6	2		1	43
19	Panoor	13	15			4	36
20	Kuthuparamba	11	3			1	57

21	Mattannur	10	11	1		3	50
22	Iritty	24	10			9	37
23	Vythiri . . . . .	7	13		5	7	29
24	Sulthan Bathery	12	21	4	6	10	24
25	Mananthavady	4	11	1	3	8	53
26	Chombala	25	11	1	1	6	21
27	Koyilandy	18	15		2	9	21
28	Kunnummal	30	13			5	28
29	Melady	18	26			5	27
30	Nadapuram	12	16			2	41
31	Thodannur	10	14	1		2	41
32	Vatakara	16	12	1	1	4	36
33	Kozhikode City	36	12			2	8
34	Kozhikode Rural	16	15	1		4	4
35	Chevayur	21	22	4	2	4	19
36	Feroke	33	11			3	4
37	Kizhisseri	16	14	1		2	12
38	Kondotty	33	17	1		13	26
39	Malappuram	31	26		1	3	19
40	Manjeri	30	26			15	15
41	Mankada	20	28	1	1	8	19
42	Perinthalmanna	25	21		1	9	5
43	Edappal	23	14	1	5	5	14
44	Kuttippuram	31	21	1		6	18
45	Parappanangadi	29	12			7	10
46	Ponnani	16	8	1		5	20

47	Tanur	49	12			3	19
48	Tirur	34	22	2		5	22
49	Vengara	37	25		1	8	14
50	Ottapalam	15	7	5	9	25	3
51	Cherpulassery	21	18	1	5	4	19
52	Shornur	27	7	1	3	18	9
53	Thrithala	20	12	1	1	12	9
54	Pattambi	29	18		3	7	8
55	Alathur	19	12	7	7	22	7
56	Chittur	38	5	3	1	10	4
57	Coyalamannam	16	4	5	7	11	4
58	Kollamghode	28	5	3	7	16	5
59	Palakkad	34	9		1	8	4
60	Parali	15	8	3	9	10	1
61	Mannarkkad	32	31	1	8	11	18
62	Cherpu	33	6	1	2	9	3
63	Thrissur East	30	12	1	2	4	4
64	Thrissur West	39	13		3	6	1
65	Chalakydy	28	19			5	5
66	Irinjalakuda	32	13		2	8	
67	Kodungallur	36	9	5		4	4
68	Mala	35	10		2	5	3
69	Chavakkad	32	12	4	3	8	15
70	Kunnamkulam	37	4		4	11	3
71	Mullassery	12	6	3	1		10
72	Valappad	23	8	11	2	20	14

73	Wadakancheri	29	17	3	9	10	4
74	Aluva	31	14		1	3	8
75	Angamaly	47	10			3	3
76	Kolancherry	21	18	2			3
77	North Paravur	22	15	1		2	14
78	Ernakulam	46	5	1		2	6
79	Mattancherry	38	3				3
80	Thripunithura	34	9			3	5
81	Vypeen	28	6			7	3
82	Perumbavoor	27	15	2		2	5
83	Kothamangalam	33	15	1		9	19
84	Kalloorkadu	10	5	2		4	4
85	Koothattukulam	9	8			1	4
86	Muvattupuzha	15	5	1	1	1	4
87	Piravom	9	17			2	4
88	Arakkulam	9	5			1	16
89	Thodupuzha	21	17			6	22
90	Adimaly	8	6		1	6	22
91	Kattappana	13	4	5	1	3	24
92	Munnar	7	2	8	16	1	17
93	Pcermedu	8	16		2	3	17
94	Nedumkandam	7	5	2		4	18
95	Ramapuram	28	5	2		1	5
96	Kozhuvanal	11	3	1	1	3	3
97	Ettumanoor	19	15			1	5
98	Pala	23	13	1		2	6

99	Erattupetta	18	11			5	16
100	Kanjrapilly	18	14		1	8	34
101	Karukachal	14	11		1	5	23
102	Kottayam West	27	12	2	2	5	3
103	Changanacherry	32	21		1	1	12
104	Kottayam East	25	14			1	11
105	Pampady	9	9	1		3	4
106	Cherthala	30	12	1		9	3
107	Thuravoor	25	16		1	4	1
108	Alappuzha	19	11			6	2
109	Ambalappuzha	14	13	3	1	6	11
110	Haripad	13	11	4	4	10	4
111	Mavelikara	49	13		9	7	10
112	Chengannur	26	30	1	4	2	11
113	Kayamkulam	30	16	1	5	7	8
114	Tiruvalla	28	3	2		9	20
115	Pullad	20	11		2	5	10
116	Aranmula	6	13			3	12
117	Mallappally	7	12		1	5	15
118	Vennikulam	8	15	3	1	6	15
119	Adoor	23	20	1		12	14
120	Pandalam	16	6			1	3
121	Kozhencherry	9	8		1	3	25
122	Ranni	14	19	2			21
123	Pathanamthitta	17	21			1	18
124	Konni	11	10			7	15

125	Kottarakkara	26	21	1		1	13
126	Veliyam	41	7	2	2	5	8
127	Kulakkada	21	11			8	14
128	Sasthamcotta	21	17			1	6
129	Chadayamangalam	18	7	1	1	2	16
130	Anchal	21	9		1	3	18
131	Punalur	34	7			1	12
132	Karunagappally	31	13			4	7
133	Chavara	28	11	1		2	5
134	Kollam	43	6		2		9
135	Chathanoor	30	10	2		3	10
136	Kundara	33	12			1	15
137	Varkala	29	12			1	14
138	Attingal	22	26	2	1	6	9
139	Kilimanoor	24	14		2	3	16
140	Nedumangad	22	16		2	9	11
141	Palode	23	5	1	2	13	18
142	Thiruvananthapuram South	29	14	1		4	3
143	Thiruvananthapuram North	23	19			1	2
144	Kaniapuram	39	17	1		1	2
145	Balaramapuram	30	14			5	3
146	Kattakada	28	10	1		13	15
147	Neyyattinkara	35	10			2	5
148	Parassala	26	14	1		5	8
149	Vaikom	20	12			12	6
150	Kuravilangadu	27	21			4	10



7/26/12

111

151	Moncompu	15	6		1	2	1
152	Thalavady	9	15	1			5
153	Veliyanadu	6	9	1	2	4	1
154	Kunnamangalam	11	12				16
155	Mukkam	14	6	1	3	3	19
156	Thamarassery	2	14		1	4	12
157	Balussery	26	17	1	4	3	22
158	Perambra	25	15		2	6	24
159	Koduvally	13	11			8	18
160	Areacode	13	16	2	1	2	18
161	Melattur	15	14		4	2	7
162	Nilambur	19	14	1	3	9	33
163	Wandoor	14	13		5	5	21
<b>TOTAL</b>		<b>3598</b>	<b>2072</b>	<b>161</b>	<b>224</b>	<b>850</b>	<b>2481</b>

**SCHOOL INFRASTRUCTURE SURVEY 2012**

**SCHOOLS PROTECTED BY BOUNDARY WALLS HS/HSS SCHOOLS**

Sno	DEO	Number of schools according to the nature of boundary walls					Number of schools not having boundary wall
		Pucca	Pucca but broken	Green fence	Barbed wire fence	Combination of Pucca & kucha	
1	Kasaragod	18	22			8	5
2	Kanhangad	23	17			6	9
3	Kannur	40	33	1		7	21
4	Thalassery	27	9		1	2	24
5	Wayanad	7	6	2	9	13	21
6	Vatakara	19	20			4	10
7	Kozhikode	29	22		1	2	4
8	Malappuram	28	19			2	10
9	Tirur	36	17			5	11
10	Ottapalam	22	14		1	7	5
11	Palakkad	41	17	2	1	26	5
12	Thrissur	47	22			7	1
13	Irinjalakuda	45	24	1		4	2
14	Chavakkad	43	19			5	8
15	Aluva	53	25	1		6	4
16	Ernakulam	64	9		1	6	4
17	Kothamangalam	25	15			2	2
18	Muvattupuzha	12	14	2		7	9
19	Thodupuzha	16	9	1	3	10	20
20	Kattappana	10	7	3	4	7	37

21	Pala	20	9			3	11
22	Kanjirappilly	15	18		2	3	23
23	Kottayam	36	23		1	15	6
24	Cherthala	23	14			7	1
25	Alappuzha	21	12			6	3
26	Mavelikkara	30	17		1	13	6
27	Tiruvalla	24	17		1	7	11
28	Pathanamthitta	20	36		1	14	30
29	Kottarakkara	35	11			1	13
30	Punalur	19	12		1	5	14
31	Kollam	64	19			7	10
32	Attingal	35	18			10	6
33	Thiruvananthapuram	47	21	1		2	1
34	Neyyattinkara	41	23		1	3	3
35	Kaduthuruthy	16	16			4	5
36	Kuttanadu	15	8		2	4	3
37	Thamarassery	20	9		1	9	21
38	Wandoor	16	6			10	6
<b>TOTAL</b>		<b>1102</b>	<b>629</b>	<b>14</b>	<b>32</b>	<b>259</b>	<b>385</b>

SCHOOL INFRASTRUCTURE SURVEY 2012																
DRINKING WATER AVAILABILITY AND SOURCE																
Sno	District	Government					Aided					TOTAL				
		No of schools having drinking water facilities				No of schools not having drinking water facilities	No of schools having drinking water facilities				No of schools not having drinking water facilities	No of schools having drinking water facilities				No of schools not having drinking water facilities
		Well	Borewell	Public water	Others		Well	Borewell	Public water	Others		Well	Borewell	Public water	Others	
1	Thiruvananthapuram	350	36	128	1	3	261	33	79	2	3	611	69	207	3	6
2	Kollam	364	14	34	1		406	9	32	6		770	23	66	7	0
3	Pathanamthitta	208	16	31	2	2	315	18	82	4	13	523	34	113	6	15
4	Alappuzha	164	92	60	6	1	212	108	67	14	3	376	200	127	20	4
5	Kottayam	234	16	31	16	1	463	19	58	19	4	697	35	89	35	5
6	Idukki	92	26	36	17	8	172	23	51	24	1	264	49	87	41	9
7	Ernakulam	220	12	132	2	1	276	40	225	2	2	496	52	357	4	3
8	Thrissur	170	45	30	1	2	508	86	86	1	8	678	131	116	2	10
9	Palakkad	150	74	91	1	4	336	96	147	3	5	486	170	238	4	9
10	Malappuram	408	74	40	11	10	602	82	91	9	9	1010	156	131	20	19
11	Kozhikode	246	20	42	9	10	681	56	70	31	31	927	76	112	40	41
12	Wayanad	118	11	23	5	3	90	12	8	4	2	208	23	31	9	5
13	Kannur	220	27	18	10	2	699	41	112	92	23	919	68	130	102	25
14	Kasaragod	145	123	11	5	5	119	77	13	5	6	264	200	24	10	11
<b>TOTAL</b>		<b>3089</b>	<b>586</b>	<b>707</b>	<b>87</b>	<b>52</b>	<b>5140</b>	<b>700</b>	<b>1121</b>	<b>216</b>	<b>110</b>	<b>8229</b>	<b>1286</b>	<b>1828</b>	<b>303</b>	<b>162</b>

SCHOOL INFRASTRUCTURE SURVEY 2012																
DRINKING WATER AVAILABILITY AND SOURCE LP/UP SCHOOLS																
Slno	AEO	Government					Aided					TOTAL				
		No of schools having drinking water facilities				No of schools not having drinking water facilities	No of schools having drinking water facilities				No of schools not having drinking water facilities	No of schools having drinking water facilities				No of schools not having drinking water facilities
		Well	Borewell	Public water	Others		Well	Borewell	Public water	Others		Well	Borewell	Public water	Others	
1	Manjeswar	19	6	1		2	29	6	2		3	48	12	3	0	5
2	Kumbha	6	13	1		1	20	22	3	2		26	35	4	2	1
3	Kasaragod	28	20	1	1	1	14	7	1	2		42	27	2	3	1
4	Bekal	17	15				4	5				21	20	0	0	0
5	Hosdurg	21	12	2	2		9	5	4	1		30	17	6	3	0
6	Chittarikal	10	7	1			16	4				26	11	1	0	0
7	Cheruvathur	17	6	5			13	10	2		2	30	16	7	0	2
8	Kannur South	2					49		19	6	1	51	0	19	6	1
9	Kannur North	8		3			57	1	13	6		65	1	16	6	0
10	Irikur	14	2				37	6	5	7		51	8	5	7	0
11	Madayi	17	1	4	1		39	4	3	4	1	56	5	7	5	1
12	Pappinissery	8	2	1	1	1	44	3	8	4		52	5	9	5	1
13	Thalparamba North	22	4	2	2	1	33	5	3	2		55	9	5	4	1
14	Thaliparamba South	6			1		42	2	4		1	48	2	4	1	1
15	Payyannur	23	4	1			33	4	3	2	1	56	8	4	2	1
16	Thalassery South	9	1				24	4	10	7	8	33	5	10	7	8
17	Thalassery North	1		1			40		12	17	1	41	0	13	17	1
18	Chokli	2		1			36		14	8	5	38	0	15	8	5
19	Panoor	4		1	2		43	1	5	10	2	47	1	6	12	2
20	Kuthuparamba	6		1			54		3	8		60	0	4	8	0
21	Mattannur	8	1				59	1	3	1	2	67	2	3	1	2
22	Iritty	21	1		2		42	3	5	6		63	4	5	8	0

23	Vythiri	21		12	2	1	20	1	3		1	41	1	15	2	2
24	Sulthan Bathery	35	5	4		2	22	7	1		1	57	12	5	0	3
25	Mananthavady	33	5	3	2		33		2	2		66	5	5	4	0
26	Chombala	3	2	2			38	8	5	3	4	41	10	7	3	4
27	Koylandy	13	5	1		1	38	2	1	3	1	51	7	2	3	2
28	Kunnummal	19		1	1		48		4	1	2	67	0	5	2	2
29	Melady	7	1	3	1	1	51	4	5		3	58	5	8	1	4
30	Nadapuram	9		1		1	48	2	4	5	1	57	2	5	5	2
31	Thodannur	3		1			55	1	1	2	5	58	1	2	2	5
32	Vatakara	1					30	15	14	6	4	31	15	14	6	4
33	Kozhikode City	16	2	10		2	17	1	9		1	33	3	19	0	3
34	Kozhikode Rural	11		1	1		23	1	3			34	1	4	1	0
35	Chevayur	16		3			47	1	2	1	2	63	1	5	1	2
36	Feroke	14		3		1	26	1	3		3	40	1	6	0	4
37	Kizhisseri	13	2	2			24	2	2			37	4	4	0	0
38	Kondotty	24	3	3	1	1	45	4	8		1	69	7	11	1	2
39	Malappuram	17	4	4	1		35	8	9	1	1	52	12	13	2	1
40	Manjeri	40	4	2	1		32		7			72	4	9	1	0
41	Mankada	10	9	1			33	8	16			43	17	17	0	0
42	Perinthalmanna	9	4	1			32	8	6	1		41	12	7	1	0
43	Edappal	18	4	3			30		4		3	48	4	7	0	3
44	Kuttippuram	20	7	4		1	32	7	5	1		52	14	9	1	1
45	Parappanangadi	19	2				27	2	8			46	4	8	0	0
46	Ponnani	10	3	3			24	7	2		1	34	10	5	0	1
47	Tanur	18	8			4	47	5	1			65	13	1	0	4
48	Tirur	19	1	2	3		44	3	9	3	1	63	4	11	6	1
49	Vengara	26	5	1		1	41	8	3			67	13	4	0	1
50	Ottapalam	4	1				30	10	19			34	11	19	0	0
51	Cherpulassery	8	2	1			42	6	6	1	2	50	8	7	1	2
52	Shornur	3	1				26	12	23			29	13	23	0	0
53	Thrithala	17	4	3		1	23	5	1		1	40	9	4	0	2

54	Pattambi	10	5	2			29	10	8	1		39	15	10	1	0
55	Alathur	4	8	6			21	9	26			25	17	32	0	0
56	Chittur	11	10	18			9	3	10			20	13	28	0	0
57	Coyalamannam	3	10	4			11	7	11		1	14	17	15	0	1
58	Kollamghode	8	4	13			18	1	20			26	5	33	0	0
59	Palakkad	4	7	19			12	4	10			16	11	29	0	0
60	Parali	9	2	1		1	24	3	5		1	33	5	6	0	2
61	Mannarkkad	33	3	14	1	2	39	5	3	1		72	8	17	2	2
62	Cherpu	7	1	2			39	1	4			46	2	6	0	0
63	Thrissur East	8		4			35	1	4		1	43	1	8	0	1
64	Thrissur West	17					38		7			55	0	7	0	0
65	Chalakudy	12	2	3			35	1	4			47	3	7	0	0
66	Irinjalakuda	8	1	1			34	3	7		1	42	4	8	0	1
67	Kodungathur	10	7	6			14	10	11			24	17	17	0	0
68	Mala	7					46	1	1			53	1	1	0	0
69	Chavakkad	10	7	3		2	33	11	6		2	43	18	9	0	4
70	Kunnankulam	10					45	1	3			55	1	3	0	0
71	Mullassery	6					20		3	1	2	26	0	3	1	2
72	Valappad	2	7	4			19	31	14		1	21	38	18	0	1
73	Wadakancheri	15	6	1			29	9	12			44	15	13	0	0
74	Aluva	11		12			22	4	8			33	4	20	0	0
75	Angamaly	23	1	4			27	3	5			50	4	9	0	0
76	Kolancherry	26	1	4			10	1	2			36	2	6	0	0
77	North Paravur	9		19	1		10	1	14			19	1	33	1	0
78	Emakulam	1		12			3		44			4	0	56	0	0
79	Mattancherry		1	8			1	8	25	1		1	9	33	1	0
80	Thripunithura	13	2	3			19	3	11			32	5	14	0	0
81	Vypeen		2	7			2	3	28		2	2	5	35	0	2
82	Perumbavoor	23	1	6			16		5			39	1	11	0	0
83	Kothamangalam	23	1	13	1		28	2	9			51	3	22	1	0
84	Kalloorkadu	5		2			14		4			19	0	6	0	0

85	Koothattukulam	8	1	2		1	10				18	1	2	0	1
86	Muvattupuzha	14		1			7	1	3	1	21	1	4	1	0
87	Piravom	15		4			12		1		27	0	5	0	0
88	Arakkulam	8		5		1	12		3	2	20	0	8	2	1
89	Thodupuzha	16		5	1		39		5		55	0	10	1	0
90	Adimaly	15	4	2	3		12	3	1	3	27	7	3	6	0
91	Kattappana	6	4		4		29	2	4		35	6	4	4	1
92	Munnar	1	1	9	2	3	5	1	18	11	6	2	27	13	3
93	Peermadu	9	6	3	2	1	12	3	9	1	21	9	12	3	1
94	Nedumkandam	8	5		1		11	6	2	3	19	11	2	4	0
95	Ranapuram	16		1			21	1	2		37	1	3	0	0
96	Kozhuvanal	6		1			14		1		20	0	2	0	0
97	Ettumanoor	11	1	2			21		5		32	1	7	0	0
98	Pala	15		2	1		26		1		41	0	3	1	0
99	Erattupetta	7	2		1	1	32	4	1	2	39	6	1	3	1
100	Kanjrapilly	15	2	1	4		47	1	2	3	62	3	3	7	0
101	Karukachal	13		3			29	2	4	2	42	2	7	2	1
102	Kottayam West	14		1	4		20		10	2	34	0	11	6	0
103	Changanacherry	20		3	2		35	1	5		55	1	8	2	1
104	Kottayam East	13	1	7			19		10	1	32	1	17	1	0
105	Pampady	11		1			9	1	3	1	20	1	4	1	0
106	Cherthala	2	22	1			4	25			6	47	1	0	1
107	Thuravoor	7	20	1	1		5	11	2		12	31	3	1	0
108	Alappuzha	2	6	8			2	13	7		4	19	15	0	0
109	Ambalappuzha	2	4	14			6	6	14	1	8	10	28	1	1
110	Haripad	10	5	6			16	2	7		26	7	13	0	0
111	Mavelikara	39	5	3			30	6	5		69	11	8	0	0
112	Chengannur	36		3			31		4		67	0	7	0	0
113	Kayamkulam	19	2	5			36	2	2		55	4	7	0	1
114	Tiruvalla	19		1			28		13		47	0	14	0	1
115	Pullad	12			1		25		7	3	37	0	7	4	0
116	Aranmula	15					17	1	1		32	1	1	0	0



117	Mallappally	11					14	2	10		3	25	2	10	0	3
118	Vennikulam	10	1	1			26	1	9			36	2	10	0	0
119	Adoor	44		2			23		1			67	0	3	0	0
120	Pandakam	14	1	1			9				1	23	1	1	0	1
121	Kozhencherry	9					29		4		4	38	0	4	0	4
122	Ranni	8	6	6		1	20	2	12		1	28	8	18	0	2
123	Pathanamthitta	15		8			19	6	8		1	34	6	16	0	1
124	Konni	13	5	5		1	13	1	2	1	2	26	6	7	1	3
125	Kottarakkara	34	2	1			25					59	2	1	0	0
126	Veliyam	26					39					65	0	0	0	0
127	Kulakkada	32	2	5			15					47	2	5	0	0
128	Sasthamcotta	30	1				10	1	3			40	2	3	0	0
129	Chadayamangalam	14	1				27	1		2		41	2	0	2	0
130	Anchal	29	1	1			20	1				49	2	1	0	0
131	Punalur	33		3	1		15		2			48	0	5	1	0
132	Karunagappally	28		2			23	2				51	2	2	0	0
133	Chavara	15	1	6			19		6			34	1	12	0	0
134	Kollam	14		3			27		15	1		41	0	18	1	0
135	Chathamoor	22	2	1			28		2			50	2	3	0	0
136	Kundara	23		1			32		3	2		55	0	4	2	0
137	Varkala	26		7			16	1	6			42	1	13	0	0
138	Attingal	39	1	5			17		4			56	1	9	0	0
139	Kilimanoor	32					25	2				57	2	0	0	0
140	Nedumangad	37	2	5			16					53	2	5	0	0
141	Pakode	32	2	1	1		22	1	3			54	3	4	1	0
142	Thiruvananthapuram South	4	3	31			5		8			9	3	39	0	0
143	Thiruvananthapuram North	5	2	18		1	5	6	8			10	8	26	0	1
144	Kaniapuram	34	9	6			5	4			2	39	13	6	0	2
145	Balaramapuram	20		8			14	3	7			34	3	15	0	0

146	Kattakada	21	3	7		1	31		4			52	3	11	0	1
147	Neyyattinkara	14	1	5			15	3	14			29	4	19	0	0
148	Parassala	12	4	2		1	28	3	3	1		40	7	5	1	1
149	Vaikom	16	3	3	2		20	1	4	1		36	4	7	3	0
150	Kuravilangadu	30					28		2	2		58	0	2	2	0
151	Moncompu	3	2	8	3		3		3	3		6	2	11	6	0
152	Thalavady	10	1	2			11	1	3	2		21	2	5	2	0
153	Veliyanadu	12		2			5	1	2	1		17	1	4	1	0
154	Kunnamangalam	7		3			23	2	3		1	30	2	6	0	1
155	Mukkam	14	1	2	1	2	21		4	1		35	1	6	2	2
156	Thamarassery	8	1	2			18	1	2	1		26	2	4	1	0
157	Bahussery	16	1	1	1		51	1	1		1	67	2	2	1	1
158	Perambra	19			3	1	43	1		3	2	62	1	0	6	3
159	Koduvally	15	1		1		28	2	2	1		43	3	2	2	0
160	Areacode	23	1	4			19	1	4			42	2	8	0	0
161	Melattur	12	4	2			18	4	2			30	8	4	0	0
162	Nilambur	36		3	1		33	2	4			69	2	7	1	0
163	Wandoor	32		1	1	2	18			3	1	50	0	1	4	3
<b>TOTAL</b>		<b>2430</b>	<b>424</b>	<b>561</b>	<b>70</b>	<b>45</b>	<b>4095</b>	<b>517</b>	<b>954</b>	<b>188</b>	<b>102</b>	<b>6525</b>	<b>941</b>	<b>1515</b>	<b>258</b>	<b>147</b>

SCHOOL INFRASTRUCTURE SURVEY 2012																
DRINKING WATER AVAILABILITY AND SOURCE HS/HSS SCHOOLS																
S/no	DEO	Government					Aided					TOTAL				
		No of schools having drinking water facilities				No of schools not having drinking water facilities	No of schools having drinking water facilities				No of schools not having drinking water facilities	No of schools having drinking water facilities				No of schools not having drinking water facilities
		Well	Borewell	Public water	Others		Well	Borewell	Public water	Others		Well	Borewell	Public water	Others	
1	Kasaragod	10	23			1	8	10			1	18	33	0	0	2
2	Kanhangad	17	21		2		6	8	1			23	29	1	2	0
3	Kannur	46	11	2	1		32	6	2	2		78	17	4	3	0
4	Thalassery	23		1			35	1		2	1	58	1	1	2	1
5	Wayanad	29	1	4	1		15	4	2	2		44	5	6	3	0
6	Vatakara	17	2	1			27	4	1	1		44	6	2	1	0
7	Kozhikode	21	3	5		1	18	5	4	1		39	8	9	1	1
8	Malappuram	23	4	2	1	1	24	3			1	47	7	2	1	2
9	Tirur	21	9	1	2		26	10				47	19	1	2	0
10	Ottapalam	16	5	3			20	3	2			36	8	5	0	0
11	Palakkad	20	12	7			32	18	3			52	30	10	0	0
12	Thrissur	17	2	1			49	5	3			66	7	4	0	0
13	Irinjalakuda	21	3	1	1		40	5	4		1	61	8	5	1	1
14	Chavakkad	20	9	4			32	7	3			52	16	7	0	0
15	Aluva	15	2	12			39	4	17			54	6	29	0	0
16	Ernakulam	10		17			7	9	41			17	9	58	0	0
17	Kothamangalam	12		4			26		2			38	0	6	0	0
18	Muvattupuzha	12		2			23	1	6			35	1	8	0	0
19	Thodupuzha	21		4			30		3	1		51	0	7	1	0
20	Kattappana	8	6	8	4	3	22	8	6	3		30	14	14	7	3
21	Pala	6					31	1	2	2	1	37	1	2	2	1
22	Kanjirappilly	10	4				41	4	1	1		51	8	1	1	0

23	Kottayam	15	2	6	1		48	2	5	1	1	63	4	11	2	1
24	Cherthala	4	14				5	21		1		9	35	0	1	0
25	Alappuzha	2	6	5			6	12	10	1		8	18	15	1	0
26	Mavelikkara	15	4				43	4	1			58	8	1	0	0
27	Tiruvala	14		2			39	2	3			53	2	5	0	0
28	Pathanamthitta	24	3	5	1		53	3	12			77	6	17	1	0
29	Kottarakkara	14	1	1			43	1				57	2	1	0	0
30	Punakur	15	2	3			28	2	1			43	4	4	0	0
31	Kollam	35	1	7			55	1		1		90	2	7	1	0
32	Attingal	38	2	3			22	2	2			60	4	5	0	0
33	Thiruvananthapuram	14	3	25			7	7	16			21	10	41	0	0
34	Neyyattinkara	22	4	5			33	1	4	1	1	55	5	9	1	1
35	Kaduthuruthy	16	1		1		21	1		1		37	2	0	2	0
36	Kuttanadu	1	1	2	2	1	9	4	7	5		10	5	9	7	1
37	Thamarassery	17	1	2			31	4	2	2	1	48	5	4	2	1
38	Wandoor	18		1			18		1			36	0	2	0	0
	<b>TOTAL</b>	<b>659</b>	<b>162</b>	<b>146</b>	<b>17</b>	<b>7</b>	<b>1044</b>	<b>183</b>	<b>167</b>	<b>28</b>	<b>8</b>	<b>1703</b>	<b>345</b>	<b>313</b>	<b>45</b>	<b>15</b>

## SCHOOL INFRASTRUCTURE SURVEY 2012

## PLAY GROUND FACILITIES

Slno	District	Government			Aided			TOTAL		
		No of schools having usable Play ground		No of schools not having usable Play ground	No of schools having usable Play ground		No of schools not having usable Play ground	No of schools having usable Play ground		No of schools not having usable Play ground
		Within the school Premises	not in the premises of the school		Within the school Premises	not in the premises of the school		Within the school Premises	not in the premises of the school	
1	Thiruvananthapuram	215	10	293	278	17	83	493	27	376
2	Kollam	228	5	180	399	11	43	627	16	223
3	Pathanamthitta	133	9	117	294	26	112	427	35	229
4	Alappuzha	203	3	117	322	22	60	525	25	177
5	Kottayam	166	11	121	453	40	70	619	51	191
6	Idukki	95	2	82	207	7	57	302	9	139
7	Ernakulam	218	13	136	481	18	46	699	31	182
8	Thrissur	137	21	90	529	30	130	666	51	220
9	Palakkad	182	11	127	442	25	120	624	36	247
10	Malappuram	281	15	247	549	30	214	830	45	461
11	Kozhikode	177	4	146	554	6	309	731	10	455
12	Wayanad	139	9	12	112	2	2	251	11	14
13	Kannur	146	13	118	535	24	408	681	37	526
14	Kasaragod	184	8	97	172	9	39	356	17	136
<b>TOTAL</b>		<b>2504</b>	<b>134</b>	<b>1883</b>	<b>5327</b>	<b>267</b>	<b>1693</b>	<b>7831</b>	<b>401</b>	<b>3576</b>

SCHOOL INFRASTRUCTURE SURVEY 2012										
PLAY GROUND FACILITIES LP/UP SCHOOLS										
Slno	AEO	Government			Aided			TOTAL		
		No of schools having usable Play ground		No of schools not having usable Play ground	No of schools having usable Play ground		No of schools not having usable Play ground	No of schools having usable Play ground		No of schools not having usable Play ground
		Within the school Premises	not in the premises of the school		Within the school Premises	not in the premises of the school		Within the school Premises	not in the premises of the school	
1	Manjeswar	17		11	30	1	9	47	1	20
2	Kumbla	19		2	45		2	64	0	4
3	Kasaragod	34	1	16	20	2	2	54	3	18
4	Bekal	17	2	13	6	2	1	23	4	14
5	Hosdurg	16		21	7	1	11	23	1	32
6	Chittarikal	12		6	17		3	29	0	9
7	Cheruvathur	7	1	20	16	2	9	23	3	29
8	Kannur South	2			27	3	45	29	3	45
9	Kannur North	6		5	42	3	32	48	3	37
10	Irikur	9	1	6	38	1	16	47	2	22
11	Madayi	9	1	13	31	1	19	40	2	32
12	Pappinissery	3		10	31	1	27	34	1	37
13	Thalparamba North	17	1	13	26	4	13	43	5	26
14	Thaliparamba South	1		6	32	1	16	33	1	22
15	Payyannur	13	1	14	32		11	45	1	25
16	Thalassery South	7		3	18	1	34	25	1	37



43	Edappal	17		8	27		10	44	0	18
44	Kuttippuram	19		13	35		10	54	0	23
45	Parappanangadi	6		15	23	4	10	29	4	25
46	Ponnani	7		9	8	3	23	15	3	32
47	Tanur	12		18	28		25	40	0	43
48	Tirur	9	1	15	39		21	48	1	36
49	Vengara	15		18	34	4	14	49	4	32
50	Ottapalam	3		2	44	1	14	47	1	16
51	Cherpulassery	7		4	43		14	50	0	18
52	Shornur	3		1	45		16	48	0	17
53	Thrithala	11		14	19	2	9	30	2	23
54	Pattambi	12		5	33	2	13	45	2	18
55	Alathur	12		6	45	2	9	57	2	15
56	Chittur	24		15	13	2	7	37	2	22
57	Coyalamannam	7		10	24		6	31	0	16
58	Kollamghode	17	1	7	29	5	5	46	6	12
59	Palakkad	15	1	14	17		9	32	1	23
60	Parali	5		8	21	1	11	26	1	19
61	Mannarkkad	23	2	28	42		6	65	2	34
62	Cherpu	6		4	31	1	12	37	1	16
63	Thrissur East	6	1	5	31	3	7	37	4	12
64	Thrissur West	8		9	35		10	43	0	19
65	Chalakydy	15		2	29	1	10	44	1	12
66	Irinjalakuda	5		5	36		9	41	0	14
67	Kodungallur	9	1	13	28		7	37	1	20



7/26/12

68	Mala	1	2	4	36		12	37	2	16
69	Chavakkad	9		13	41		11	50	0	24
70	Kunnankulam	7	1	2	43		6	50	1	8
71	Mullassery	5		1	13	2	11	18	2	12
72	Valappad	9		4	54	1	10	63	1	14
73	Wadakancheri	13	1	8	28	4	18	41	5	26
74	Aluva	13	1	9	30	3	1	43	4	10
75	Angamaly	10	2	16	31	2	2	41	4	18
76	Kolancherry	7	1	23	9		4	16	1	27
77	North Paravur	15	1	13	22		3	37	1	16
78	Ernakulam	8		5	46		1	54	0	6
79	Mattancherry	5		4	34		1	39	0	5
80	Thripunithura	15		3	31		2	46	0	5
81	Vypeen	9			30		5	39	0	5
82	Perumbavoor	16	3	11	20		1	36	3	12
83	Kothamangalam	18		20	26	1	12	44	1	32
84	Kalkoorkadu	7			14		4	21	0	4
85	Koothattukulam	6		6	8		2	14	0	8
86	Muvattupuzha	7		8	7		5	14	0	13
87	Piravom	15	1	3	12		1	27	1	4
88	Arakkulam	7		7	11		6	18	0	13
89	Thodupuzha	11		11	33		11	44	0	22
90	Adimaly	15		9	11		8	26	0	17
91	Kattappana	5		9	31		5	36	0	14
92	Munnar	11		5	26	4	5	37	4	10
93	Peermadu	6		15	11	1	13	17	1	28



120	Pandalam	6		10	8	1	1	14	1	11
121	Kozhencherry	7		2	27	2	8	34	2	10
122	Ranni	6		15	16		19	22	0	34
123	Pathanamthitta	11		12	23	2	9	34	2	21
124	Konni	2	1	21	11	1	7	13	2	28
125	Kottarakkara	18		19	21		4	39	0	23
126	Veliyam	20		6	38		1	58	0	7
127	Kulakkada	9		30	13		2	22	0	32
128	Sasthanotta	19		12	14			33	0	12
129	Chadayamangalam	12		3	28		2	40	0	5
130	Anchal	13		18	18		3	31	0	21
131	Punalur	28	1	8	15		2	43	1	10
132	Karunagappally	15		15	22		3	37	0	18
133	Chavara	8		14	19	2	4	27	2	18
134	Kollam	9		8	33	1	9	42	1	17
135	Chathannoor	16		9	27		3	43	0	12
136	Kundara	6		18	32	2	3	38	2	21
137	Varkala	13	1	19	19	2	2	32	3	21
138	Attingal	12	1	32	18		3	30	1	35
139	Kilimanoor	14		18	24		3	38	0	21
140	Nedumangad	21	1	22	15		1	36	1	23
141	Palode	13	1	22	19		7	32	1	29
142	Thiruvananthapuram South	7		31	7		6	14	0	37
143	Thiruvananthapuram North	13		13	16	1	2	29	1	15

144	Kaniapuram	15	1	33	8		3	23	1	36
145	Balaramapuram	11	1	16	10	1	13	21	2	29
146	Kattakada	9		23	18	1	16	27	1	39
147	Neyyattinkara	8		12	21	1	10	29	1	22
148	Parassala	9		10	22	3	10	31	3	20
149	Vaikom	7	2	15	21	1	4	28	3	19
150	Kuravilangadu	16	2	12	29	2	1	45	4	13
151	Moncompu	13		3	6		3	19	0	6
152	Thalavady	12		1	16		1	28	0	2
153	Veliyanadu	5		9	5		4	10	0	13
154	Kunnamangalam	4		6	13		16	17	0	22
155	Mukkam	5		15	20		6	25	0	21
156	Thamarassery	7		4	19		3	26	0	7
157	Balussery	10		9	44		10	54	0	19
158	Perambra	15	1	7	36	1	12	51	2	19
159	Koduvally	5		12	14	1	18	19	1	30
160	Areacode	8	1	19	19	1	4	27	2	23
161	Melattur	9		9	21		3	30	0	12
162	Nilambur	20	1	19	34		5	54	1	24
163	Wandoor	21	2	13	14	3	5	35	5	18
<b>TOTAL</b>		<b>1825</b>	<b>60</b>	<b>1645</b>	<b>4058</b>	<b>159</b>	<b>1639</b>	<b>5883</b>	<b>219</b>	<b>3284</b>

SCHOOL INFRASTRUCTURE SURVEY 2012										
PLAY GROUND FACILITIES HS/HSS SCHOOLS										
Slno	DEO	Government			Aided			TOTAL		
		No of schools having usable Play ground		No of schools not having usable Play ground	No of schools having usable Play ground		No of schools not having usable Play ground	No of schools having usable Play ground		No of schools not having usable Play ground
		Within the school Premises	not in the premises of the school		Within the school Premises	not in the premises of the school		Within the school Premises	not in the premises of the school	
1	Kasaragod	30	1	3	18		1	48	1	4
2	Kanhangad	32	3	5	13	1	1	45	4	6
3	Kannur	42	7	11	41		1	83	7	12
4	Thalassery	13	1	10	34	3	2	47	4	12
5	Wayanad	31	4		23			54	4	0
6	Vatakara	15		5	32	1		47	1	5
7	Kozhikode	23		7	25		3	48	0	10
8	Malappuram	22	1	8	28			50	1	8
9	Tirur	22	4	7	33	1	2	55	5	9
10	Ottapalam	20	3	1	24	1		44	4	1
11	Palakkad	23	4	12	43	9	1	66	13	13
12	Thrissur	9	3	8	44	10	3	53	13	11
13	Irinjalakuda	19	3	4	44	4	2	63	7	6
14	Chavakkad	16	9	8	36	4	2	52	13	10
15	Aluva	21	2	6	51	8	1	72	10	7
16	Ermakulam	23	1	3	54	2	1	77	3	4

17	Kothamangalam	12		4	28			40	0	4
18	Muvattupuzha	11	1	2	28	2		39	3	2
19	Thodupuzha	18	1	6	31	1	2	49	2	8
20	Kattappana	15	1	13	36	1	2	51	2	15
21	Pala	3	1	2	34	3		37	4	2
22	Kanjirappilly	11		3	38	7	2	49	7	5
23	Kottayam	15	4	5	52	3	2	67	7	7
24	Cherthala	12	2	4	25	2		37	4	4
25	Alappuzha	5		8	24	3	2	29	3	10
26	Mavelikkara	12	1	6	36	12		48	13	6
27	Tiruvalla	9	2	5	36	6	2	45	8	7
28	Pathanamthitta	21	3	9	58	6	4	79	9	13
29	Kottarakkara	12	3	1	39	2	3	51	5	4
30	Punalur	17		3	28	2	1	45	2	4
31	Kollam	26	1	16	52	2	3	78	3	19
32	Attingal	28		15	21	4	1	49	4	16
33	Thiruvananthapuram	21	3	18	24	2	4	45	5	22
34	Neyyattinkara	21	1	9	36	2	2	57	3	11
35	Kaduthuruthy	13	2	3	20	2	1	33	4	4
36	Kuttanadu	6		1	24		1	30	0	2
37	Thamarassery	15		5	38		2	53	0	7
38	Wandoor	15	2	2	17	2		32	4	2
<b>TOTAL</b>		<b>679</b>	<b>74</b>	<b>238</b>	<b>1268</b>	<b>108</b>	<b>54</b>	<b>1947</b>	<b>182</b>	<b>292</b>

**SCHOOL INFRASTRUCTURE SURVEY 2012**

**PLAYGROUND AREA**

Slno	District	Schools having Play ground according to Area(in cents)														
		Government					Aided					TOTAL				
		0-25	25-50	50-75	75-99	100 and above	0-25	25-50	50-75	75-99	100 and above	0-25	25-50	50-75	75-99	100 and above
1	Thiruvananthapuram	401	46	33	13	1	170	63	81	14	2	571	109	114	27	3
2	Kollam	292	55	32	8	4	147	91	105	22	1	439	146	137	30	5
3	Pathanamthitta	194	29	18	6	1	233	60	50	23	1	427	89	68	29	2
4	Alappuzha	192	59	41	10		152	67	64	28	5	344	126	105	38	5
5	Kottayam	188	43	30	7		209	106	104	33	1	397	149	134	40	1
6	Idukki	117	17	20	4		104	43	45	20	5	221	60	65	24	5
7	Ernakulam	186	53	61	19		146	102	111	38	1	332	155	172	57	1
8	Thrissur	127	33	30	8		287	136	100	40	1	414	169	130	48	1
9	Palakkad	185	48	32	9		281	112	91	26	3	466	160	123	35	3
10	Malappuram	314	59	82	23		373	137	102	52		687	196	184	75	0
11	Kozhikode	230	30	25	13		607	99	58	22		837	129	83	35	0
12	Wayanad	61	24	32	11		25	26	27	10		86	50	59	21	0
13	Kannur	160	33	38	9		710	80	79	19		870	113	117	28	0
14	Kasaragod	123	32	46	19		56	42	40	6		179	74	86	25	0
	<b>TOTAL</b>	<b>2770</b>	<b>561</b>	<b>520</b>	<b>159</b>	<b>6</b>	<b>3500</b>	<b>1164</b>	<b>1057</b>	<b>353</b>	<b>20</b>	<b>6270</b>	<b>1725</b>	<b>1577</b>	<b>512</b>	<b>26</b>

## SCHOOL INFRASTRUCTURE SURVEY 2012

## PLAY GROUND AREA LP/UP SCHOOLS

Slno	AEO	Schools having Play ground according to Area(in cents)														
		Government					Aided					TOTAL				
		0-25	25-50	50-75	75-99	100 and above	0-25	25-50	50-75	75-99	100 and above	0-25	25-50	50-75	75-99	100 and above
1	Manjeswar	13	4	5	2	1	10	6	6	2	1	23	10	11	4	2
2	Kumbla	9	3	4	3		5	12	10	2	2	14	15	14	5	2
3	Kasaragod	28	7	10	1		8	6	6	1	1	36	13	16	2	1
4	Bekal	13	4	4	1		3	1	1	1	1	16	5	5	2	1
5	Hosdurg	22	6	5	1		12	1	2	3	1	34	7	7	4	1
6	Chittarikal	8	5	4	1		7	7	4	1	1	15	12	8	2	1
7	Cheruvathur	21	1	3	1		10	6	6	1	1	31	7	9	2	1
8	Kannur South	1	1	1	1		72	1	2	5	1	73	2	3	6	1
9	Kannur North	8	4	2	1		69	6	1	1	1	77	10	3	2	1
10	Irikur	11	3	1	3		28	10	13	4		39	13	14	7	0
11	Madayi	16	1	8	6		32	6	7	4		48	7	15	10	0
12	Pappinissery	11	4	6	1		45	5	4	1		56	9	10	2	0
13	Thalparamba North	18	1	1	1		26	7	7	1		44	8	8	2	0
14	Thaliparamba South	6	2	2	1		37	4	6	1		43	6	8	2	0
15	Payyannur	19	1	3	1		26	4	3	2		45	5	6	3	0
16	Thalassery South	10	2	5	2		52	3	1	1		62	5	6	3	0
17	Thalassery North	1	3	8	1		66	2	1	2		67	5	9	3	0
18	Chokli	3	6	11	1		60	2	3	2		63	8	14	3	0
19	Panoor	6	9	1	2		56	5	4	4		62	14	5	6	0
20	Kuthuparamba	5	5	2	1		55	9	8	3		60	14	10	4	0



21	Mattannur	7	2	1	1		47	14	7	3		54	16	8	4	0
22	Iritty	14	1	1	2		25	8	4	5		39	9	5	7	0
23	Vythiri	21	1	1	1		11	9	11	2		32	10	12	3	0
24	Sulthan Bathery	18	2	1	1		2	9	10	6		20	11	11	7	0
25	Mananthavady	19	3	2	1		10	3	4	6		29	6	6	7	0
26	Chombala	6	3	1	1		51	11	2	5		57	14	3	6	0
27	Koyilandy	17	1	9	2		38	4	4	4		55	5	13	6	0
28	Kunnummal	17	3	1	1		36	6	3	1		53	9	4	2	0
29	Melady	11	2	11	1		53	8	4	1		64	10	15	2	0
30	Nadapuram	7	1	2	1		47	3	4	2		54	4	6	3	0
31	Thodannur	4	9	3	2		52	3	3	4		56	12	6	6	0
32	Vatakara	1	4	3	1		63	5	3	1		64	9	6	2	0
33	Kozhikode City	25	3	2	1		24	7	8	1		49	10	10	2	0
34	Kozhikode Rural	10	4	2	2		20	5	7	1		30	9	9	3	0
35	Chevayur	14	2	1	1		43	6	2	1		57	8	3	2	0
36	Feroke	14	2	2	1		23	13	5	1		37	15	7	2	0
37	Kizhisseri	12	2	2	1		11	11	5	3		23	13	7	4	0
38	Kondotty	19	3	5	1		34	9	6	1		53	12	11	2	0
39	Malappuram	24	6	1	1		36	9	5	2		60	15	6	3	0
40	Manjeri	22	2	1	1		18	10	4	3		40	12	5	4	0
41	Mankada	14	5	1	3		28	8	3	4		42	13	4	7	0
42	Perinthalmanna	7	7	1	1		25	8	1	1		32	15	2	2	0
43	Edappal	17	5	2	1		20	9	7	3		37	14	9	4	0
44	Kuttippuram	24	6	3	1		25	4	4	1		49	10	7	2	0
45	Parappanangadi	17	1	6	1		16	4	9	3		33	5	15	4	0
46	Ponnani	13	4	2	1		29	14	6	3		42	18	8	4	0



7/26/12

73	Wadakancheri	14	1	2			29	9	7	4		43	10	9	4	0
74	Aluva	15	2	2			6	3	7	2		21	5	9	2	0
75	Angamaly	17	1	2			7	6	4	2		24	7	6	2	0
76	Kolancherry	27	3	2			5	9	10	1		32	12	12	1	0
77	North Paravur	22	3	2			11	6	5	1		33	9	7	1	0
78	Ernakulam	7	1	1			21	8	10	2		28	9	11	2	0
79	Mattancherry	7	1	2			14	10	7	5		21	11	9	5	0
80	Thripunithura	6	4	1			11	3	3	1		17	7	4	1	0
81	Vypeen	5	4	2			18	9	2	1		23	13	4	1	0
82	Perumbavoor	10	2	1			4	4	1	1		14	6	2	1	0
83	Kothamangalam	24	4	1			16	4	3	1		40	8	4	1	0
84	Kalloorkadu	2	2	2			10	3	1	2		12	5	3	2	0
85	Koothattukulam	9	6	2			2	3	6	2		11	9	8	2	0
86	Muvattupuzha	11	3	6			7	3	3	2		18	6	9	2	0
87	Piravom	7	3	4			7	10	7	1		14	13	11	1	0
88	Arakkulam	12	5	3			12	2	8	2		24	7	11	2	0
89	Thodupuzha	18	2	4			22	7	3	2		40	9	7	2	0
90	Adimaly	20	1	2			11	5	5	1		31	6	7	1	0
91	Kattappana	11	4	7			15	4	4	3		26	8	11	3	0
92	Munnar	8	5	2			11	2	5	1		19	7	7	1	0
93	Peermedu	17	12	2			17	9	9	1		34	21	11	1	0
94	Nedumkandam	8	6	4			8	2	6	2		16	8	10	2	0
95	Ramapuram	10	10	2			7	7	6	2		17	17	8	2	0
96	Kozhuvanal	6	3	1			7	10	11	3		13	13	12	3	0
97	Ettumanoor	6	2	1			7	8	2	1		13	10	3	1	0
98	Pala	15	1	1			9	10	8	1		24	11	9	1	0

99	Erattupetta	7	2	1			17	6	8	1		24	8	9	1	0
100	Kanjrapilly	18	1	2			28	10	3	1		46	11	5	1	0
101	Karukachal	14	6	4			27	12	4	5		41	18	8	5	0
102	Kottayam West	12	4	2			13	2	5	1		25	6	7	1	0
103	Changanacherry	20	1	3			20	2	5			40	3	8	0	0
104	Kottayam East	13	1	1			22	10	7			35	11	8	0	0
105	Pampady	12	7	1			8	4	8			20	11	9	0	0
106	Cherthala	18	7	3			10	4	2			28	11	5	0	0
107	Thuravoor	21	7	3			4	6	5			25	13	8	0	0
108	Alappuzha	10	5	2			10	7	3			20	12	5	0	0
109	Ambalappuzha	12	1	2			13	8	3			25	9	5	0	0
110	Haripad	12	4	3			15	2	4			27	6	7	0	0
111	Mavelikara	27	4	2			24	12	3			51	16	5	0	0
112	Chengannur	24	3	3			24	5	1			48	8	4	0	0
113	Kayamkulam	13	1	1			22	4	2			35	5	3	0	0
114	Tiruvalla	14	7	1			30	3	4			44	10	5	0	0
115	Pullad	7	1	2			22	5	2			29	6	4	0	0
116	Aranmula	12	6	2			16	8	4			28	14	6	0	0
117	Mallappally	9	2	2			27	2	1			36	4	3	0	0
118	Vennikulam	10	5	1			26	10	2			36	15	3	0	0
119	Adoor	40	7	1			5	5	4			45	12	5	0	0
120	Pandalam	16	1	2			4	6	11			20	7	13	0	0
121	Kozhencherry	4	2	2			19	3	11			23	5	13	0	0
122	Ranni	20	4	12			29	5	5			49	9	17	0	0
123	Pathanamthitta	21	2	4			26	7	3			47	9	7	0	0
124	Konni	23	2				11	1	8			34	3	8	0	0

125	Kottarakkara	28	3				8	5	10			36	8	10	0	0
126	Veliyam	18	7				17	8	2			35	15	2	0	0
127	Kulakkada	39	1				7	5	3			46	6	3	0	0
128	Sasthamcotta	23	3				7	4	3			30	7	3	0	0
129	Chadayamangalam	7	1				6	6	7			13	7	7	0	0
130	Anchal	29	2				6	7	11			35	9	11	0	0
131	Punalur	28	2				13	7	6			41	9	6	0	0
132	Karunagappally	25	1				11	5	8			36	6	8	0	0
133	Chavara	19	1				27	9	5			46	10	5	0	0
134	Kollam	13	2				12	2	6			25	4	6	0	0
135	Chathamoor	13	2				19	8	3			32	10	3	0	0
136	Kundara	22	3				8	7	8			30	10	8	0	0
137	Varkala	26	3				6	3	3			32	6	3	0	0
138	Attingal	38	4				13	5	2			51	9	2	0	0
139	Kilimanoor	23					10	2	2			33	2	2	0	0
140	Nedumangad	33					10	3	6			43	3	6	0	0
141	Palode	31					10	3	5			41	3	5	0	0
142	Thiruvananthapuram South	34					12	2	8			46	2	8	0	0
143	Thiruvananthapuram North	23					6	5	3			29	5	3	0	0
144	Kaniapuram	44					19	8	9			63	8	9	0	0
145	Balaramapuram	27					23	5	4			50	5	4	0	0
146	Kattakada	32					16	8	4			48	8	4	0	0
147	Neyyattinkara	17					21	5	1			38	5	1	0	0
148	Parassala	15					12	4	1			27	4	1	0	0

149	Vaikom	18					13	1	5			31	1	5	0	0
150	Kuravilangadu	20					5	2	8			25	2	8	0	0
151	Moncompu . . . . .	14					7	5	5			21	5	5	0	0
152	Thalavady	7					7	2	3			14	2	3	0	0
153	Veliyanadu	13					24	8	2			37	8	2	0	0
154	Kunnamangalam	8					9	8	6			17	8	6	0	0
155	Mukkam	15					11	5	10			26	5	10	0	0
156	Thamarassery	6					41	7	8			47	7	8	0	0
157	Balussery	16					35	3	6			51	3	6	0	0
158	Perambra	19					26	7				45	7	0	0	0
159	Koduvally	14					7	3				21	3	0	0	0
160	Arcacode	18					8					26	0	0	0	0
161	Melattur	12					7					19	0	0	0	0
162	Nilambur	22					7					29	0	0	0	0
163	Wandoor	19										19	0	0	0	0
	<b>TOTAL</b>	<b>2473</b>	<b>461</b>	<b>352</b>	<b>83</b>	<b>1</b>	<b>3348</b>	<b>1036</b>	<b>840</b>	<b>226</b>	<b>10</b>	<b>5821</b>	<b>1497</b>	<b>1192</b>	<b>309</b>	<b>11</b>

**SCHOOL INFRASTRUCTURE SURVEY 2012**

**PLAY GROUND AREA HS/HSS SCHOOLS**


Slno	DEO	Schools having Play ground according to Area(in cents)														
		Government					Aided					TOTAL				
		0-25	25-50	50-75	75-99	100 and above	0-25	25-50	50-75	75-99	100 and above	0-25	25-50	50-75	75-99	100 and above
1	Kasaragod	3	2	4	7	1	1	3	1	1	1	4	5	5	8	2
2	Kanhangad	6	6	7	3	2	4	2	4	1	2	10	8	11	4	4
3	Kannur	14	5	13	4	1	10	7	6	6	1	24	12	19	10	2
4	Thalassery	10	4	1	2	1	2	6	6	2	1	12	10	7	4	2
5	Wayanad	3	1	8	1		1	3	2	4	1	4	4	10	5	1
6	Vatakara	7	7	1	1		7	2	4	4	1	14	9	5	5	1
7	Kozhikode	11	4	6	2		1	2	2	5	1	12	6	8	7	1
8	Malappuram	8	1	3	3		4	4	2	2	1	12	5	5	5	1
9	Tirur	6	2	13	1		3	2	3	2	1	9	4	16	3	1
10	Ottapalam	3	3	6	3		7	6	8	2		10	9	14	5	0
11	Palakkad	14	2	1	3		7	3	4	9		21	5	5	12	0
12	Thrissur	8	4	3	1		3	9	9	2		11	13	12	3	0
13	Irinjalakuda	4	1	3	1		6	3	4	3		10	4	7	4	0
14	Chavakkad	9	3	3	2		2	2	4	4		11	5	7	6	0
15	Aluva	8	2	9	1		5	8	13	7		13	10	22	8	0
16	Ernakulam	3	1	4	3		2	2	8	3		5	3	12	6	0
17	Kothamangalam	2	3	4	3		6	3	3	4		8	6	7	7	0
18	Muvattupuzha	4	2	5	3		2	7	4	3		6	9	9	6	0
19	Thodupuzha	9	1	4	1		5	1	9	4		14	2	13	5	0
20	Kattappana	14	2	1	3		11	2	3	5		25	4	4	8	0


21	Pala	2	2	4	1		1	4	5	4		3	6	9	5	0
22	Kanjirappilly	4	2	6	2		3	9	12	5		7	11	18	7	0
23	Kottayam	5	3	4	2		7	4	6	4		12	7	10	6	0
24	Cherthala	4	3	1	1		11	7	4	2		15	10	5	3	0
25	Alappuzha	8	5	2	2		5	11	1	4		13	16	3	6	0
26	Mavelikkara	7	1	2	2		1	3	7	5		8	4	9	7	0
27	Tiruvalla	6	1	7	3		8	1	8	6		14	2	15	9	0
28	Pathanamthitta	12	6	5	2		3	6	15	2		15	12	20	4	0
29	Kottarakkara	2	8	6	2		7	2	9	4		9	10	15	6	0
30	Punalur	6	3	6	3		6	2	6	3		12	5	12	6	0
31	Kollam	20	4	8	3		1	1	10	2		21	5	18	5	0
32	Attingal	20	4	5	2		7		10	1		27	4	15	3	0
33	Thiruvananthapuram	21	1	4	3		3		6	3		24	1	10	6	0
34	Neyyattinkara	17	1	3					9	2		17	1	12	2	0
35	Kaduthuruthy	6		1					3	3		6	0	4	3	0
36	Kuttanadu	2		3					5	4		2	0	8	4	0
37	Thamarassery	8		2					1			8	0	3	0	0
38	Wandoor	1							1			1	0	1	0	0
<b>TOTAL</b>		<b>297</b>	<b>100</b>	<b>168</b>	<b>76</b>	<b>5</b>	<b>152</b>	<b>127</b>	<b>217</b>	<b>127</b>	<b>10</b>	<b>449</b>	<b>227</b>	<b>385</b>	<b>203</b>	<b>15</b>

NUEPA DC



D14975

  
 28/5/12  
 F V BABU  
 Joint Director, Statistics

  
 24/8/12

